

Big Bend HVTL Project Detailed Map 1

Legend

- Public Water Basin

MDNR NWI

Native Prairie

MNDNR SOBS

Below

High

Moderate

Outstanding

CREP Easements

Watercourse

Residence

Alt Rte - Anticipated Alignment

Anticipated Alignment

Existing_Transmission

Parcels

Competitor Leases

Big Bend Wind Substation

Red Rock Solar Substation

Route Width

Municipal Boundary

County

Big Bend HVTL ROW Segments

Alternate Blue

Alternate Purple

Alternate Red

Alternate Yellow

Crandall Alt Route

Peaking Plant/Crandall Alts

Peaking Plant Alt Route

Proposed Route

Big Bend Wind Site Boundary

0 0.13 0.25 0.5 Miles


Esri Canada, Esri, HERE, Garmin, SafeGraph, INCREMENT P, METI/NASA, USGS, EPA, NPS, US Census Bureau, USDA, Maxar

Big Bend HVTL Project Detailed Map 2

Legend

-  Public Water Basin

 MDNR NWI

 Native Prairie

 Below

 High

 Moderate

 Outstanding

 CREP Easements

 Watercourse

 Residence

 Alt Rte - Anticipated Alignment

 Anticipated Alignment

 Existing_Transmission

 Parcels

 Competitor Leases
-  Crandall Substation POI

 Route Width

 Municipal Boundary

 County

 Alternate Blue

 Alternate Purple

 Alternate Red

 Alternate Yellow

 Crandall Alt Route


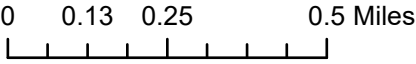
 Peaking Plant/Crandall Alts

 Peaking Plant Alt Route

 Proposed Route

 Big Bend Wind Site Boundary

Big Bend HVTL ROW Segments



Big Bend HVTL Project Detailed Map 3

Legend

-  Public Water Basin

 MDNR NWI

 Native Prairie

MNDNR SOBS

 Below

 High

 Moderate

 Outstanding

 CREP Easements

 Watercourse


 Residence

 Alt Rte - Anticipated Alignment


 Anticipated Alignment

 Existing_Transmission

 Parcels

 Competitor Leases
-  Crandall Substation POI

 Route Width

 Municipal Boundary

 County

Big Bend HVTL ROW Segments

 Alternate Blue

 Alternate Purple

 Alternate Red

 Alternate Yellow


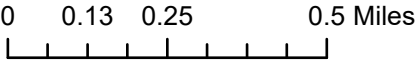
 Crandall Alt Route

 Peaking Plant/Crandall Alts

 Peaking Plant Alt Route




























 Proposed Route

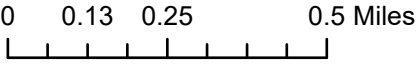
 Big Bend Wind Site Boundary



Big Bend HVTL Project Detailed Map 4



Legend

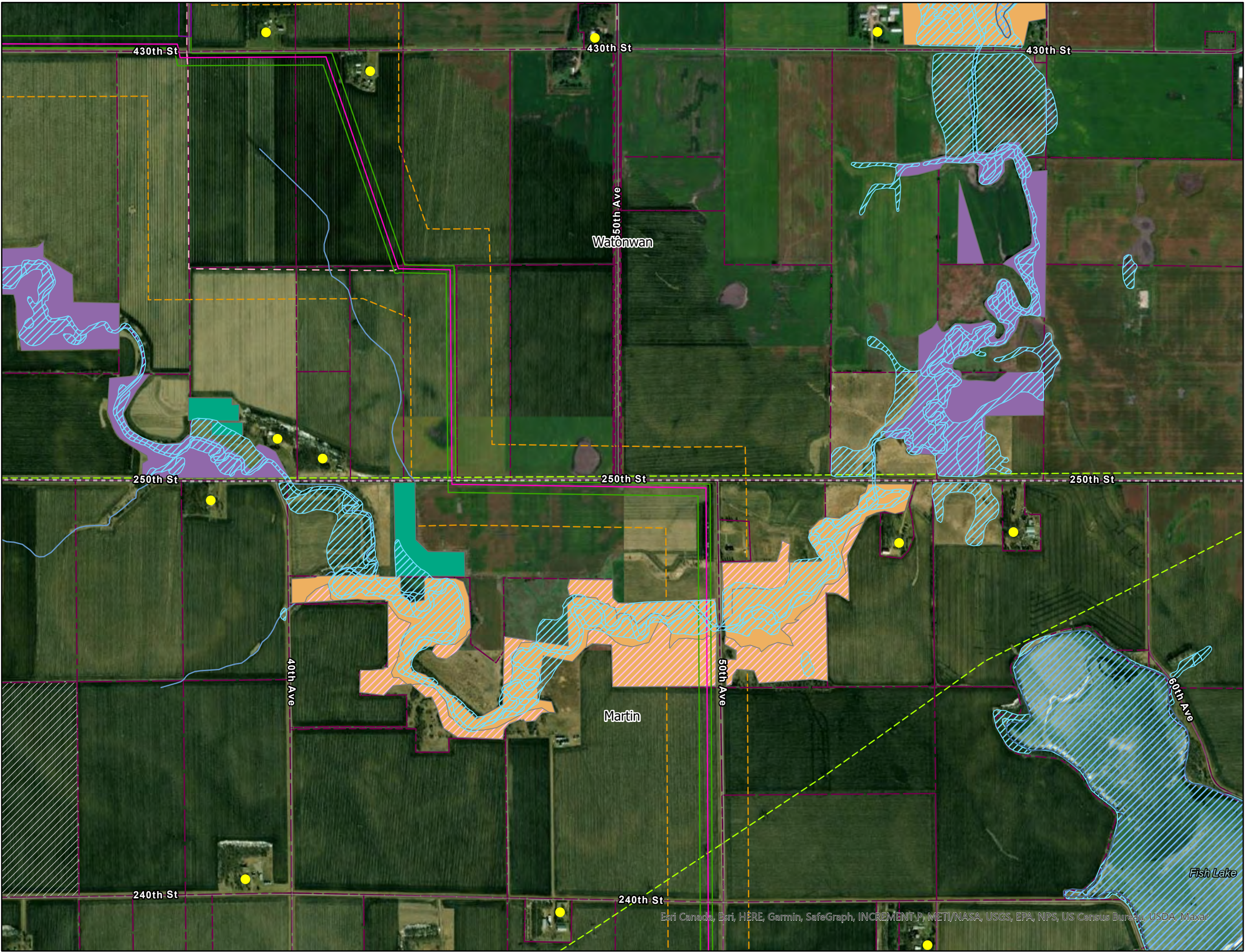

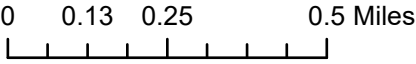
-  Public Water Basin
-  MDNR NWI
-  Native Prairie
- MNDNR SOBS**
-  Below
-  High
-  Moderate
-  Outstanding
-  CREP Easements
-  Watercourse
-  Residence
-  Alt Rte - Anticipated Alignment
-  Anticipated Alignment
-  Existing_Transmission
-  Parcels
-  Competitor Leases
-  Crandall Substation POI
-  Route Width
-  Municipal Boundary
-  County
- Big Bend HVTL ROW Segments**
-  Alternate Blue
-  Alternate Purple
-  Alternate Red
-  Alternate Yellow
-  Crandall Alt Route
-  Peaking Plant/Crandall Alts
-  Peaking Plant Alt Route
-  Proposed Route
-  Big Bend Wind Site Boundary



Big Bend HVTL Project Detailed Map 5

Legend

-  Public Water Basin
- MDNR NWI**
-  MDNR NWI
-  Native Prairie
- MNDNR SOBS**
-  Below
-  High
-  Moderate
-  Outstanding
-  CREP Easements
-  Watercourse
-  Residence
-  Alt Rte - Anticipated Alignment
-  Anticipated Alignment
-  Existing_Transmission
-  Parcels
-  Competitor Leases
-  Crandall Substation POI
-  Route Width
-  Municipal Boundary
-  County
- Big Bend HVTL ROW Segments**
-  Alternate Blue
-  Alternate Purple
-  Alternate Red
-  Alternate Yellow
-  Crandall Alt Route
-  Peaking Plant/Crandall Alts
-  Peaking Plant Alt Route
-  Proposed Route
-  Big Bend Wind Site Boundary



Big Bend HVTL Project Detailed Map 6

Legend

-  Public Water Basin

 MDNR NWI

 Native Prairie

 Below

 High


 Moderate

 Outstanding


 CREP Easements

 Watercourse

 Residence

 Alt Rte - Anticipated Alignment

 Anticipated Alignment


 Existing_Transmission

 Parcels

 Competitor Leases
-  Crandall Substation POI

 Route Width

 Municipal Boundary

 County

Big Bend HVTL ROW Segments

 Alternate Blue

 Alternate Purple


 Alternate Red

 Alternate Yellow

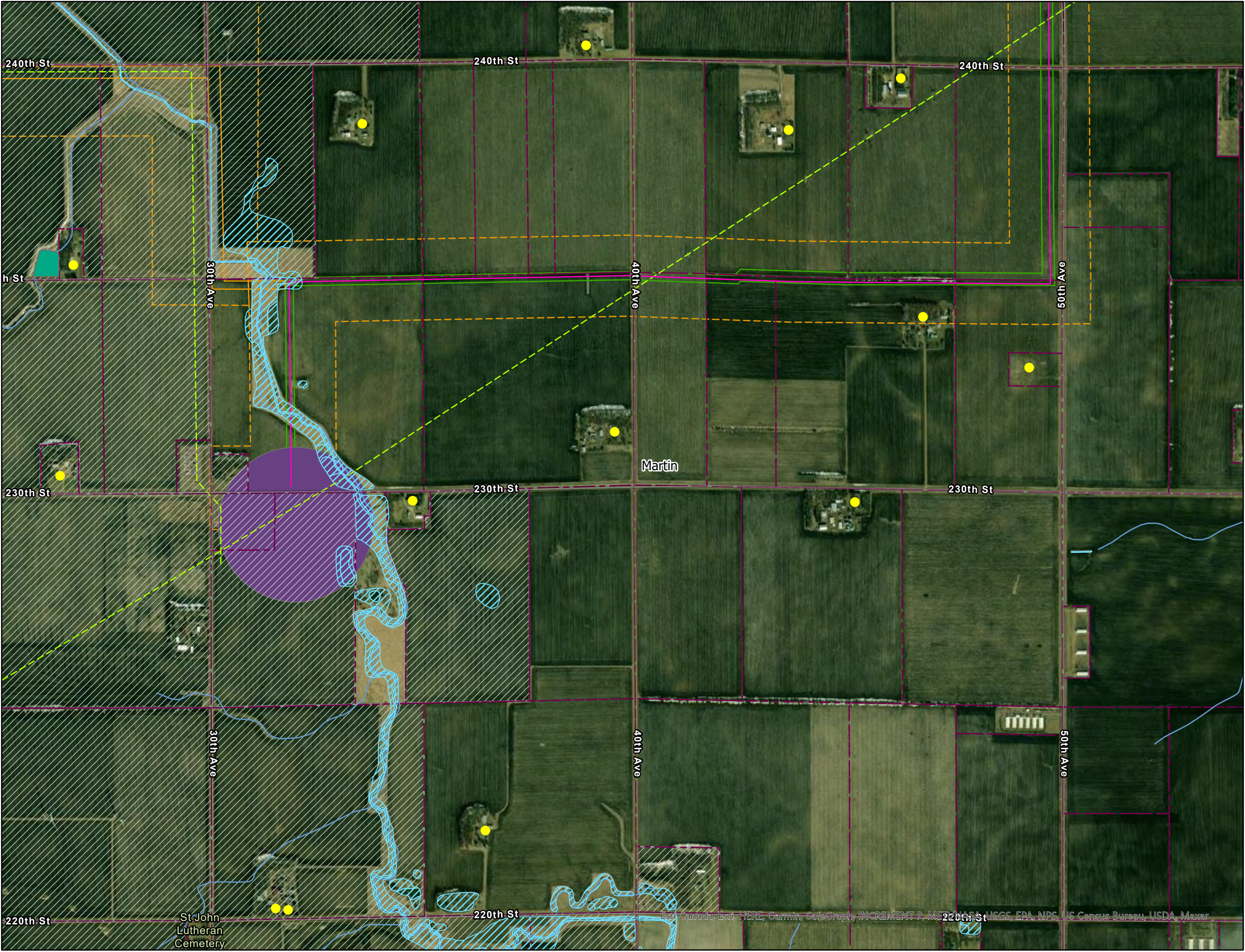

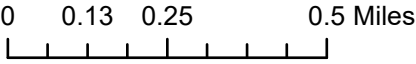
 Crandall Alt Route

 Peaking Plant/Crandall Alts

 Peaking Plant Alt Route

 Proposed Route


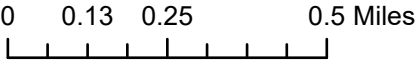
 Big Bend Wind Site Boundary



Big Bend HVTL Project Detailed Map 7


Legend

-  Public Water Basin
- MDNR NWI**
 MDNR NWI
 Native Prairie
- MNDNR SOBS**
 Below
 High
 Moderate
 Outstanding
 CREP Easements
 Watercourse
 Residence
 Alt Rte - Anticipated Alignment
 Anticipated Alignment
 Existing_Transmission
 Parcels
 Competitor Leases
-  Crandall Substation POI
 Route Width
 Municipal Boundary
 County
- Big Bend HVTL ROW Segments**
 Alternate Blue
 Alternate Purple
 Alternate Red
 Alternate Yellow
 Crandall Alt Route
 Peaking Plant/Crandall Alts
 Peaking Plant Alt Route
 Proposed Route
 Big Bend Wind Site Boundary





Big Bend HVTL Project Detailed Map 8

Legend


-  Public Water Basin


MDNR NWI


 MDNR NWI


 Native Prairie


MNDNR SOBS


 Below


 High


 Moderate


 Outstanding


 CREP Easements


 Watercourse


 Residence


 Alt Rte - Anticipated Alignment


 Anticipated Alignment


 Existing_Transmission


 Parcels


 Competitor Leases
- Layer**

 Crandall Substation POI


 Peaking Plant POI


 Route Width


 Municipal Boundary


 County


Big Bend HVTL ROW Segments


 Alternate Blue


 Alternate Purple


 Alternate Red


 Alternate Yellow

 Crandall Alt Route

 Peaking Plant/Crandall Alts

 Peaking Plant Alt Route

 Proposed Route

 Big Bend Wind Site Boundary

0 0.13 0.25 0.5 Miles

