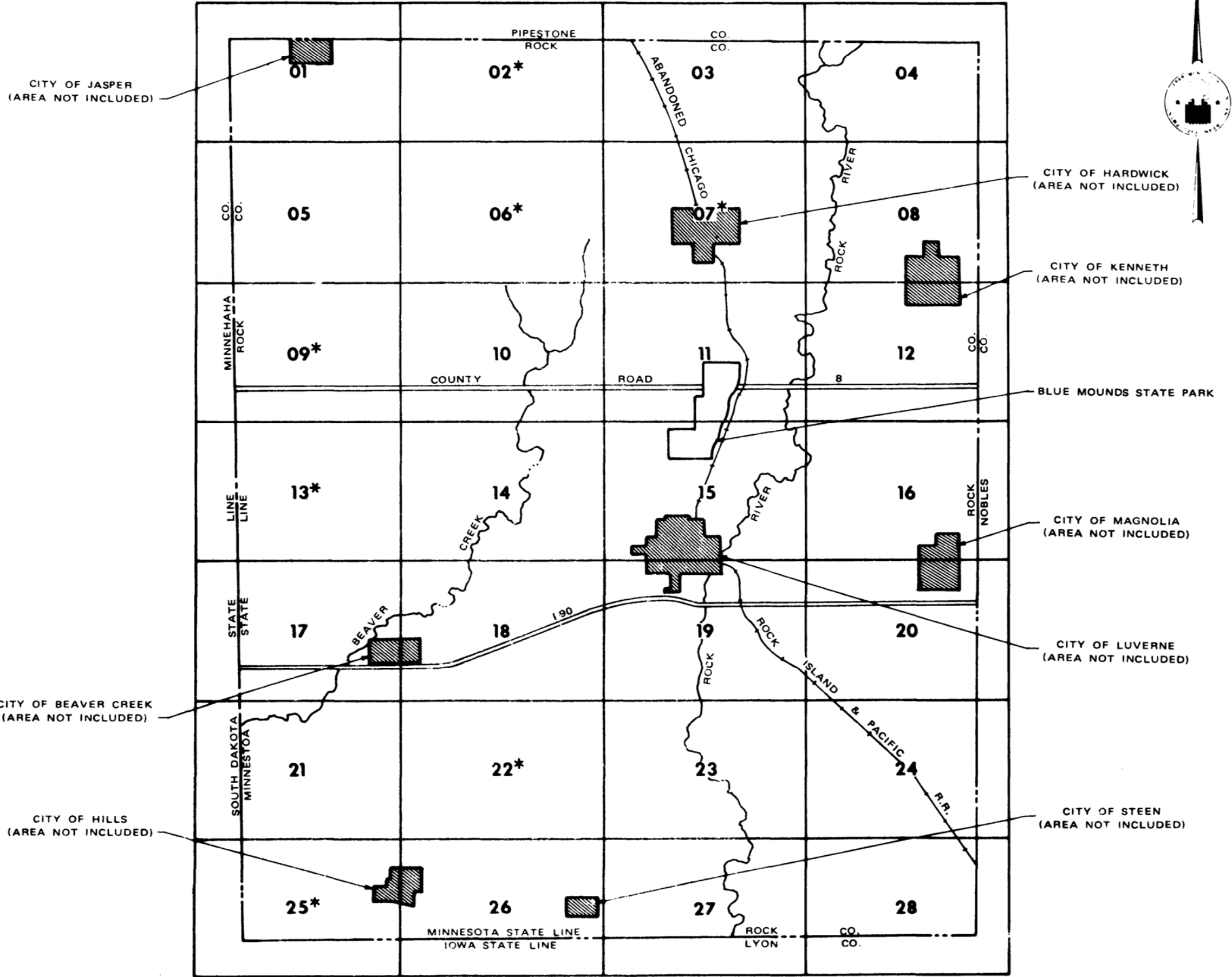


APPENDIX F
FEMA Floodplain Panels



LEGEND

SPECIAL FLOOD HAZARD AREA



ZONE A

Note: These maps may not include all Special Flood Hazard Areas in the community. After a more detailed study, the Special Flood Hazard Areas shown on these maps may be modified, and other areas added.

CONSULT NFIA SERVICING COMPANY OR LOCAL INSURANCE AGENT OR BROKER TO DETERMINE IF PROPERTIES IN THIS COMMUNITY ARE ELIGIBLE FOR FLOOD INSURANCE.

INITIAL IDENTIFICATION DATE:

JULY 1, 1977

CONVERTED BY LETTER
EFFECTIVE 7/1/88

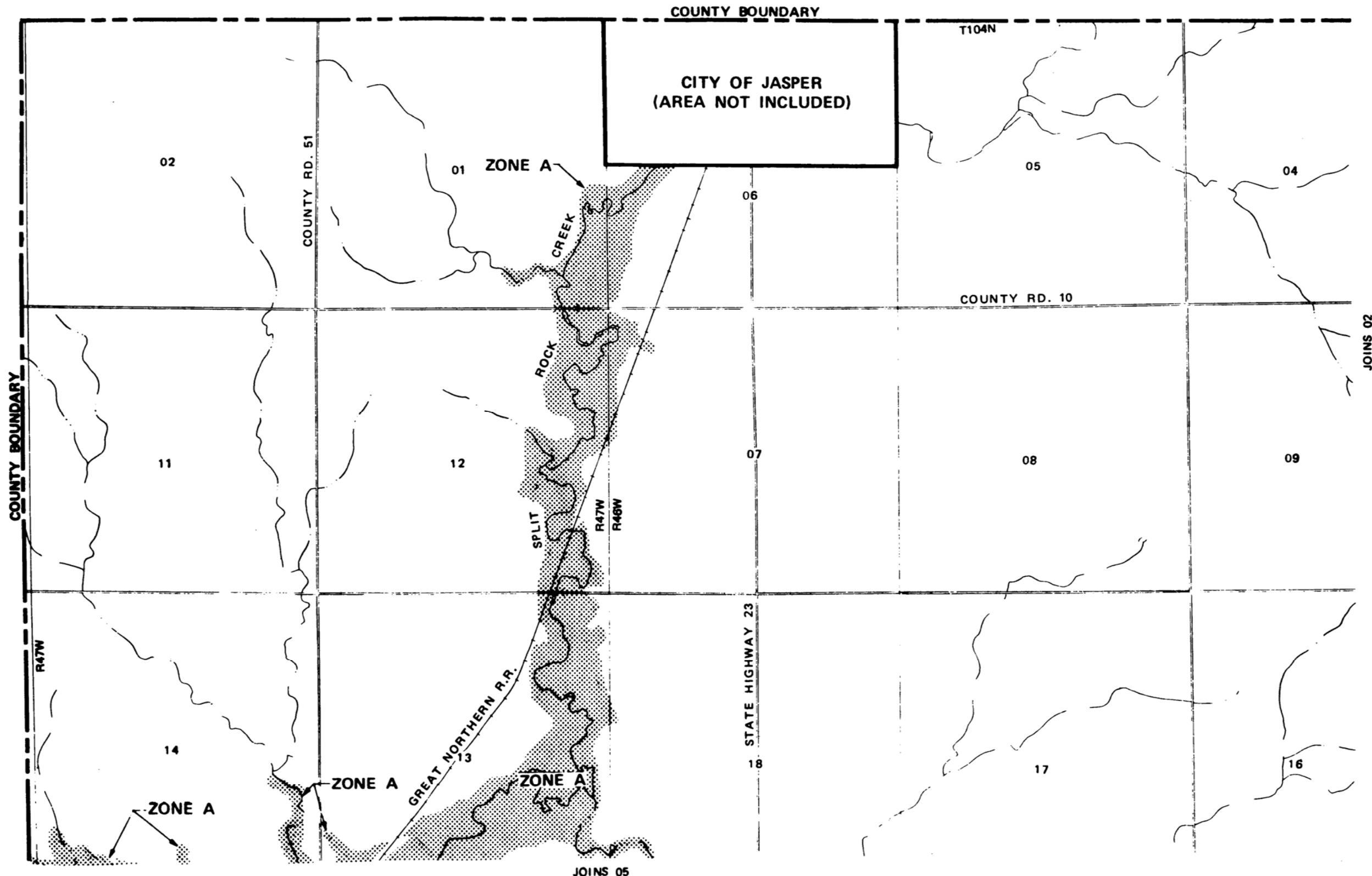
DEPARTMENT OF HOUSING AND URBAN DEVELOPMENT
Federal Insurance Administration

FLOOD HAZARD BOUNDARY MAP H - 01-28


MAP INDEX

ROCK COUNTY, MN
(UNINC. AREAS)

COMMUNITY NO. 270642A



APPROXIMATE SCALE

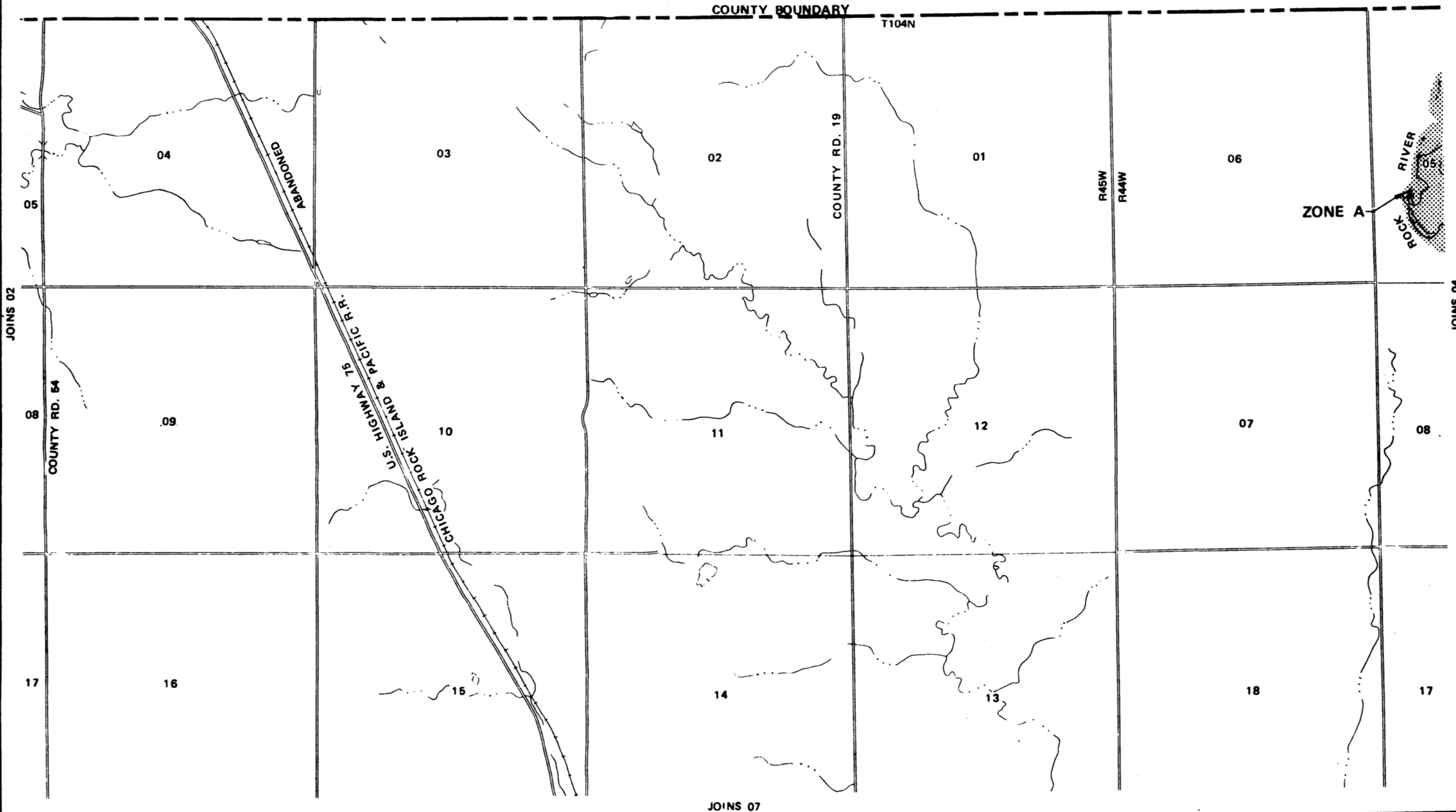


EFFECTIVE DATE
JULY 1, 1977

FLOOD HAZARD BOUNDARY MAP

DEPARTMENT OF HOUSING AND URBAN DEVELOPMENT
Federal Insurance Administration

ROCK COUNTY, MN
(UNINC AREAS)



APPROXIMATE SCALE

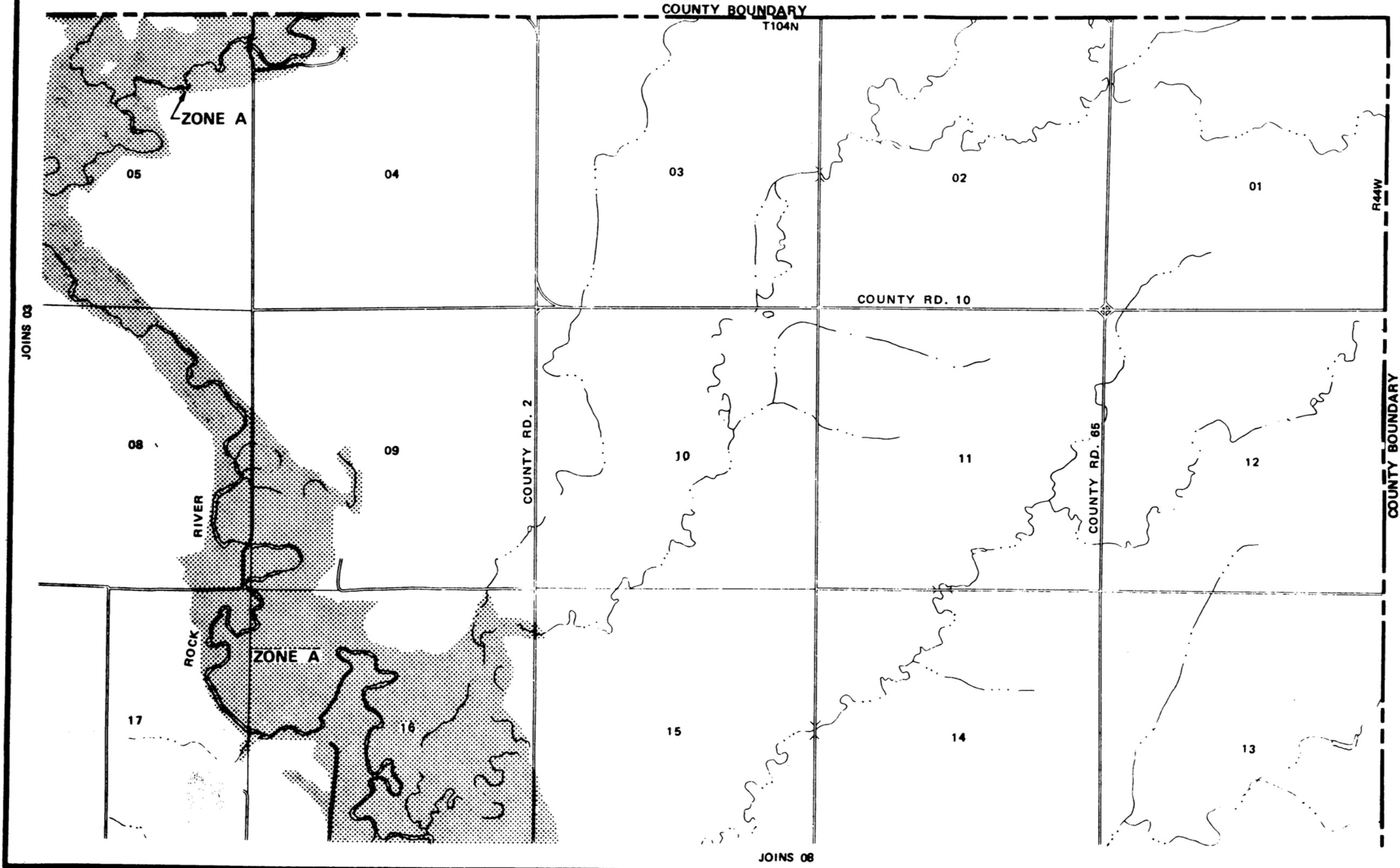


EFFECTIVE DATE
JULY 1, 1977

FLOOD HAZARD BOUNDARY MAP

DEPARTMENT OF HOUSING AND URBAN DEVELOPMENT
Federal Insurance Administration

ROCK COUNTY, MN
(UNINC AREAS)



APPROXIMATE SCALE



6000 FEET

4000

2000

0

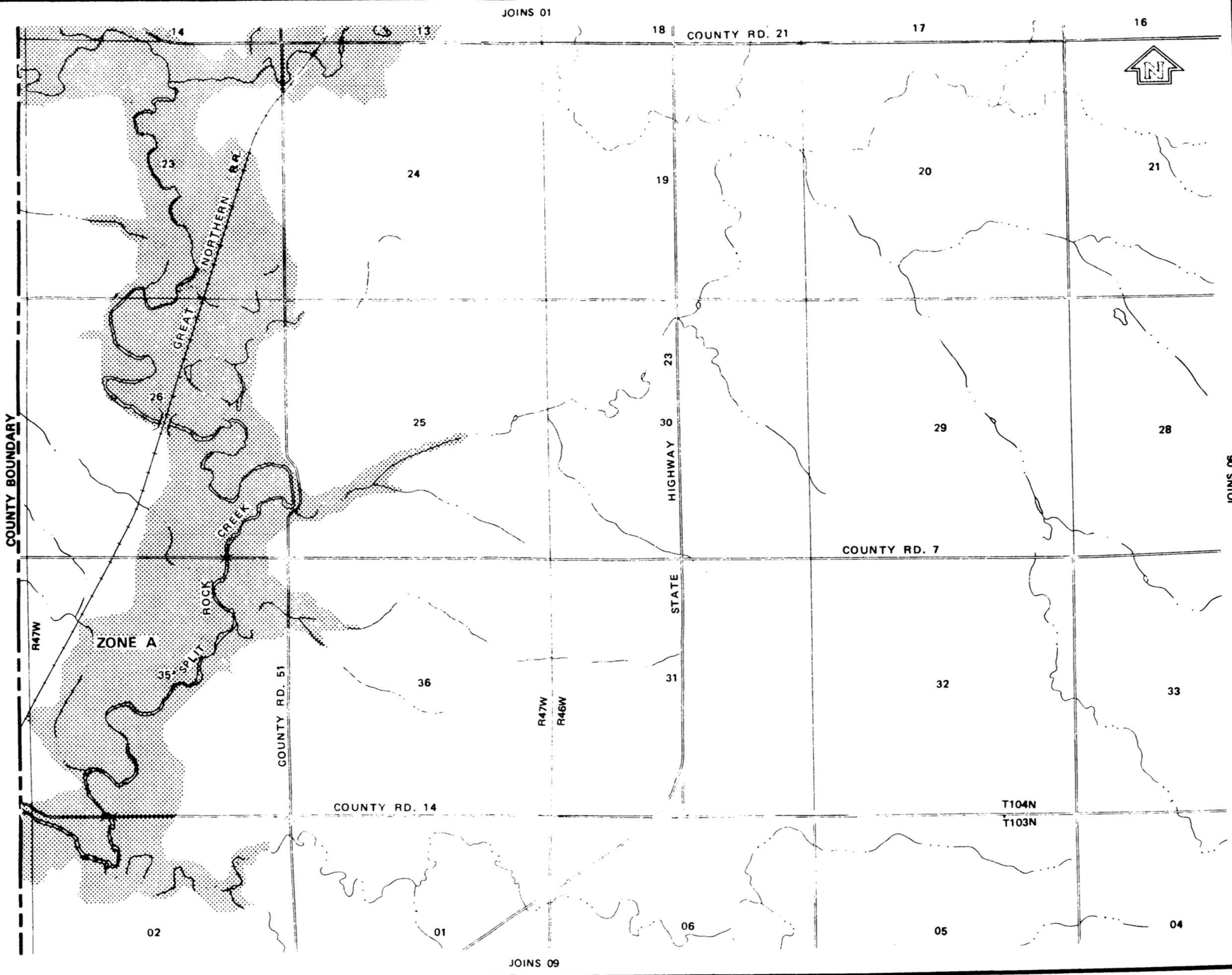
2000

FLOOD HAZARD BOUNDARY MAP

EFFECTIVE DATE
JULY 1, 1977

DEPARTMENT OF HOUSING AND URBAN DEVELOPMENT
Federal Insurance Administration

ROCK COUNTY, MN
(UNINC AREAS)



EFFECTIVE DATE
JULY 1, 1977

FLOOD HAZARD BOUNDARY MAP

DEPARTMENT OF HOUSING AND URBAN DEVELOPMENT
 Federal Insurance Administration

ROCK COUNTY, MN
 (UNINC AREAS)

05

COUNTY BOUNDARY

JOINS 01

COUNTY RD. 21

17

16

14

13

18

23

24

19

20

21

26

25

23

29

28

30

R47W

ZONE A

COUNTY RD. 51

36

R47W
R46W

31

32

33

STATE
HIGHWAY

COUNTY RD. 7

COUNTY RD. 14

T104N
T103N

02

01

06

05

04

JOINS 09

JOINS 06

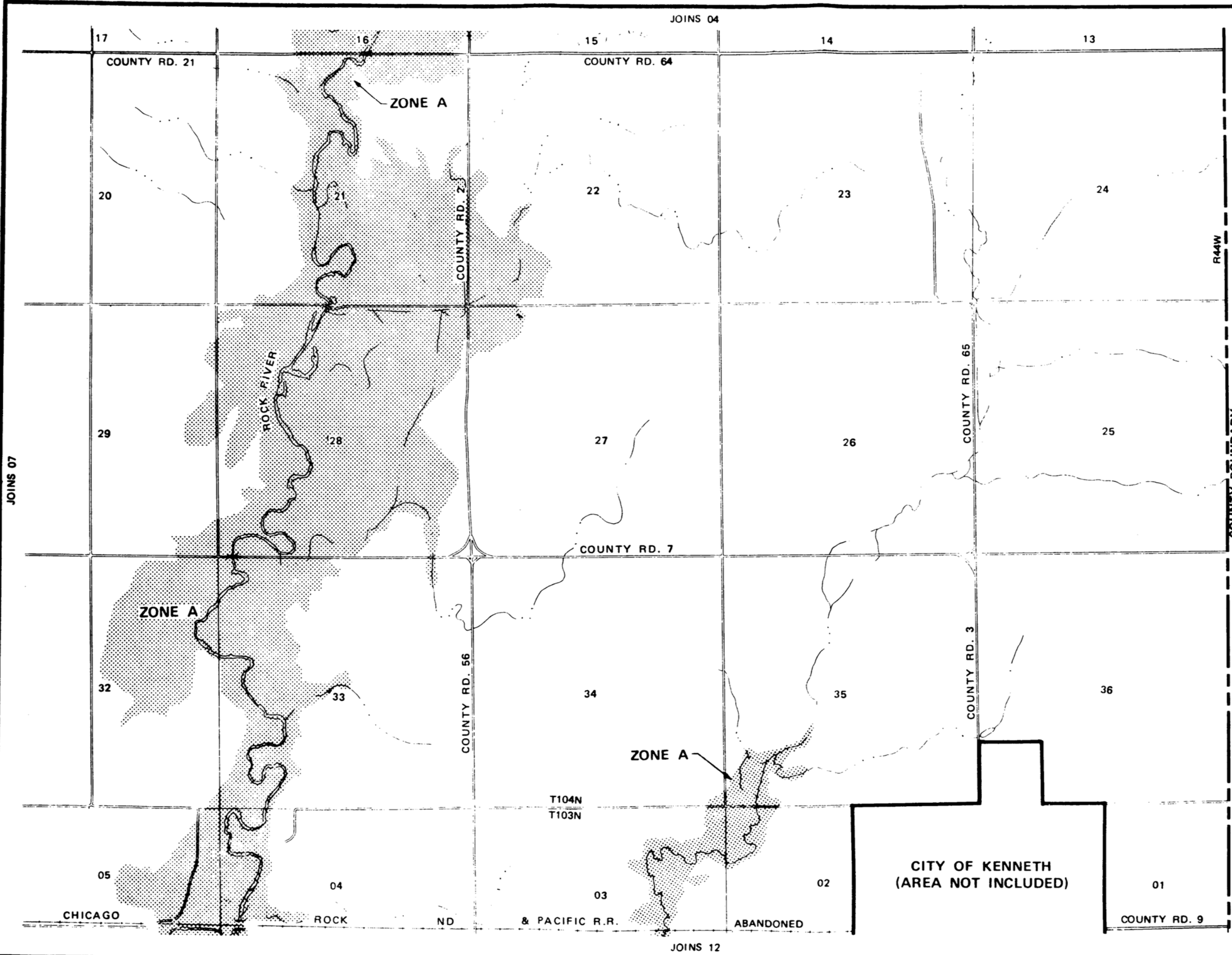
JOINS 04



EFFECTIVE DATE
JULY 1, 1977

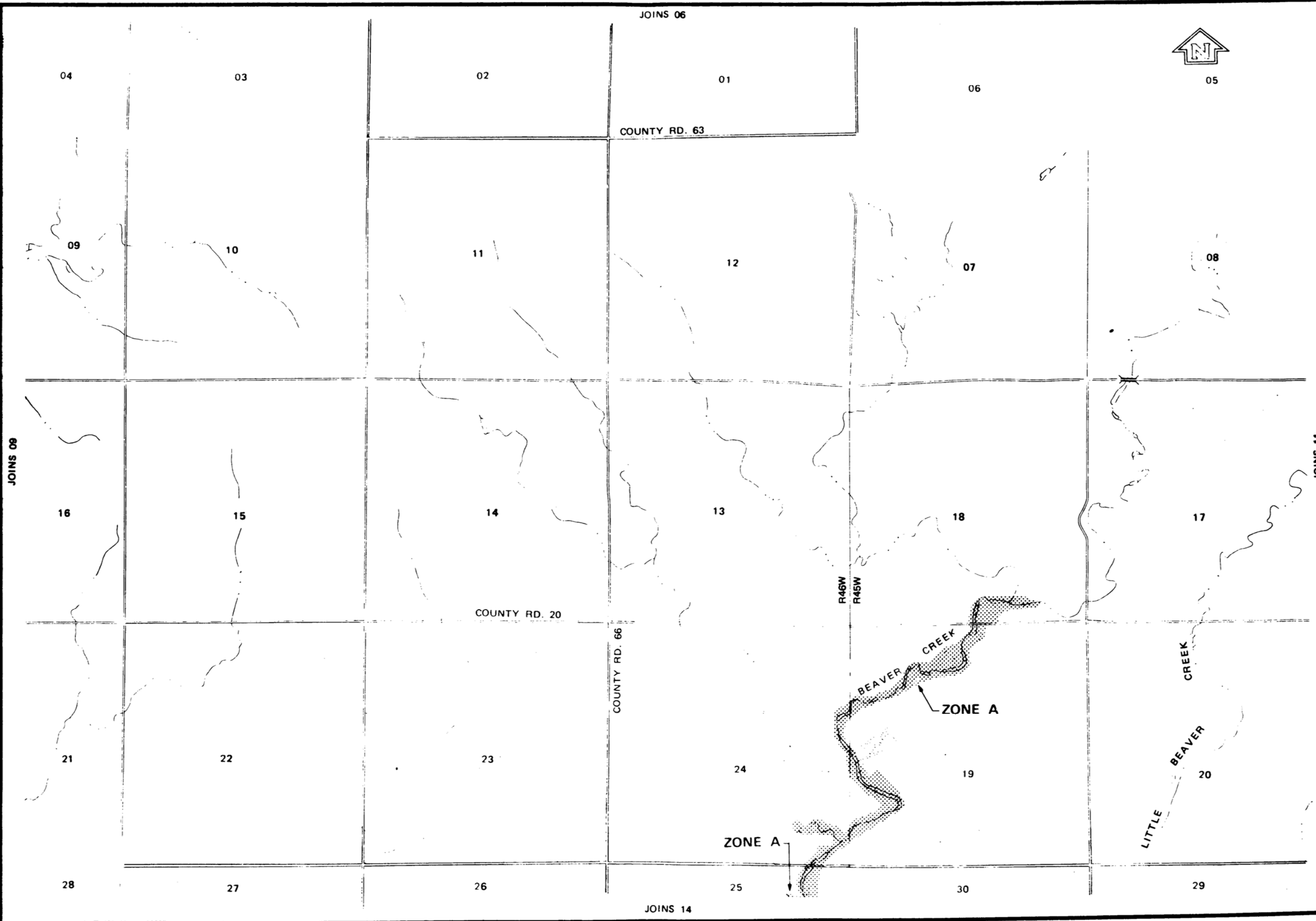
FLOOD HAZARD BOUNDARY MAP

DEPARTMENT OF HOUSING AND URBAN DEVELOPMENT
Federal Insurance Administration
ROCK COUNTY, MN
(UNINC AREAS)



JOINS 07

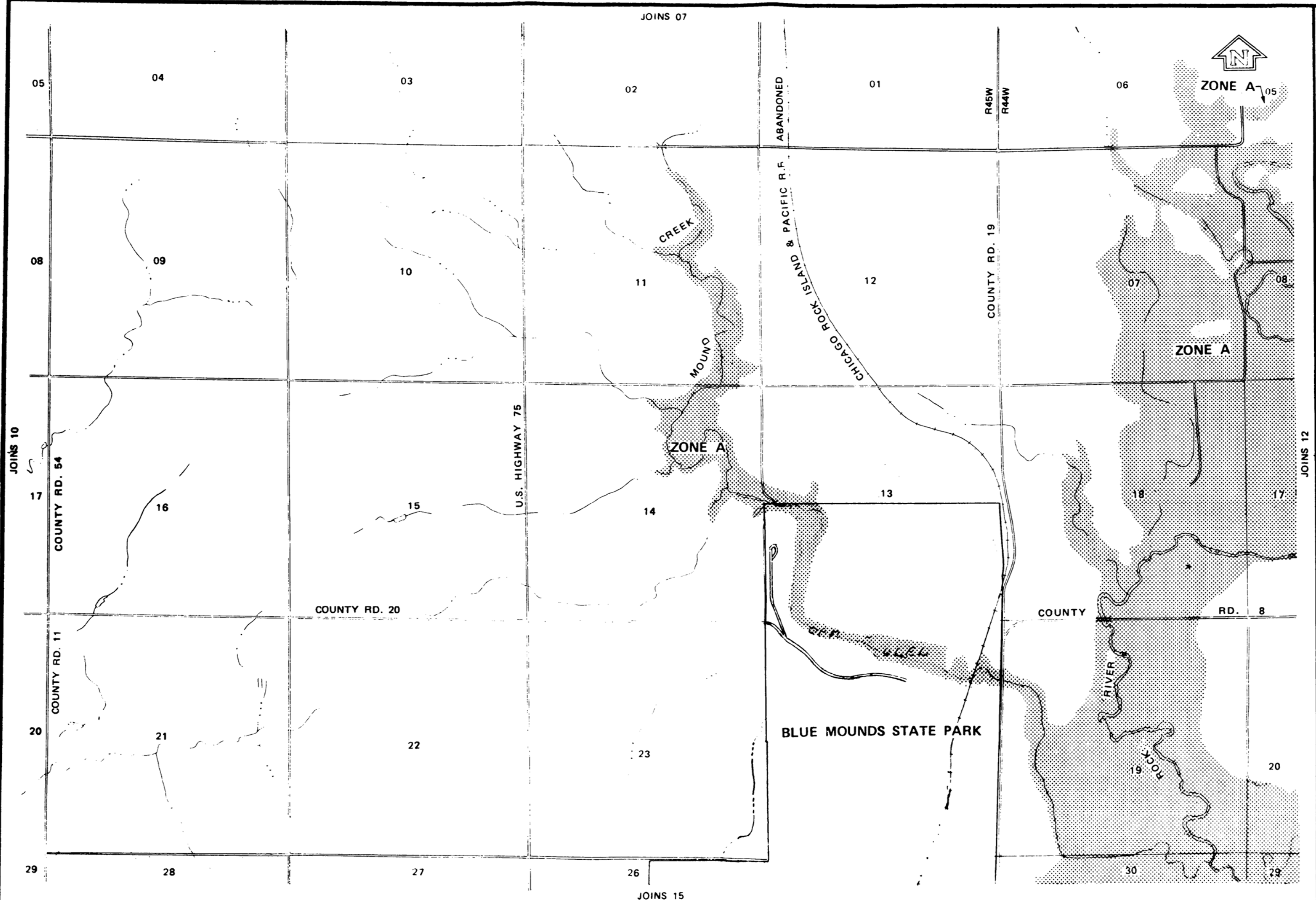
JOINS 12



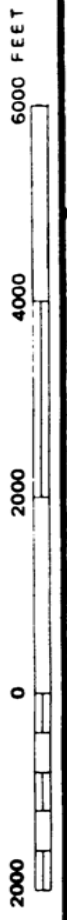
EFFECTIVE DATE
JULY 1, 1977

FLOOD HAZARD BOUNDARY MAP

DEPARTMENT OF HOUSING AND URBAN DEVELOPMENT
Federal Insurance Administration
ROCK COUNTY, MN
(UNINC AREAS)



APPROXIMATE SCALE


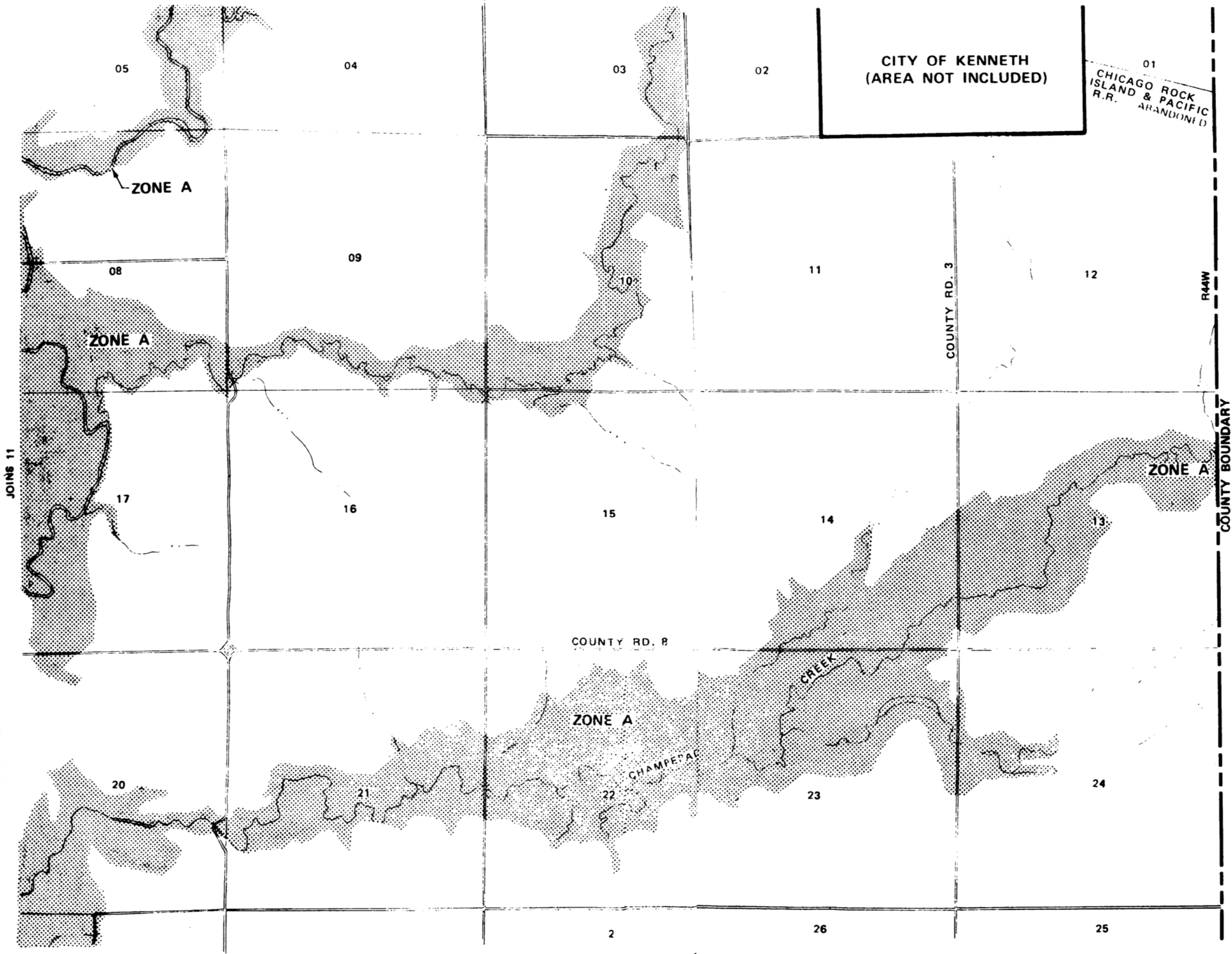


EFFECTIVE DATE
JULY 1, 1977

FLOOD HAZARD BOUNDARY MAP

DEPARTMENT OF HOUSING AND URBAN DEVELOPMENT
Federal Insurance Administration

ROCK COUNTY, MN
(UNINC AREAS)



EFFECTIVE DATE
 JULY 1, 1977

FLOOD HAZARD BOUNDARY MAP

DEPARTMENT OF HOUSING AND URBAN DEVELOPMENT
 Federal Insurance Administration

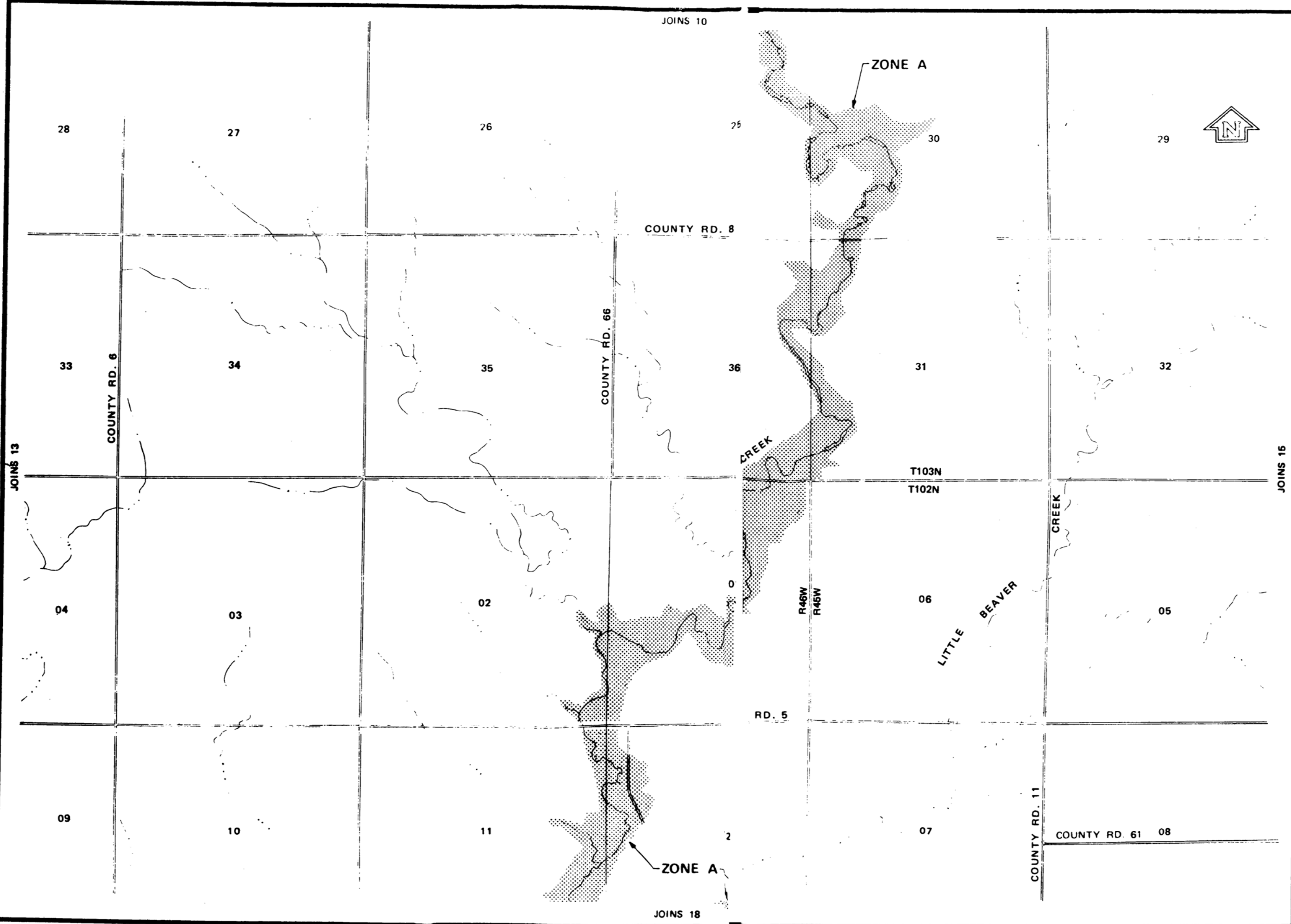
ROCK COUNTY, MN
 (UNINC AREAS)

JOINS 10


JOINS 13

JOINS 15

JOINS 18



APPROXIMATE SCALE

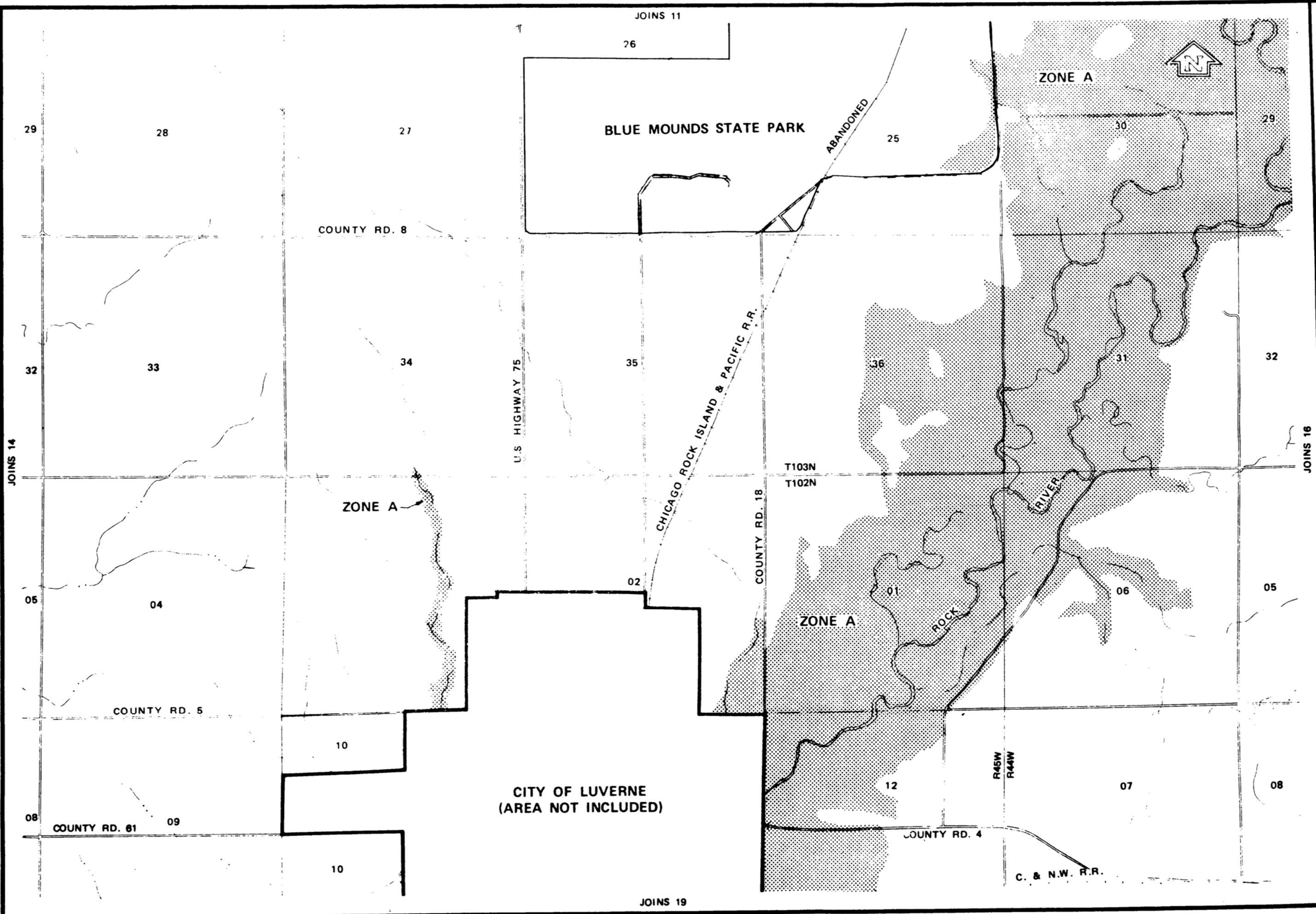


EFFECTIVE DATE
JULY 1, 1977

FLOOD HAZARD BOUNDARY MAP

DEPARTMENT OF HOUSING AND URBAN DEVELOPMENT
Federal Insurance Administration

ROCK COUNTY, MN
(UNINC AREAS)



APPROXIMATE SCALE

6000 FEET
4000
2000
0
2000

EFFECTIVE DATE
JULY 1, 1977

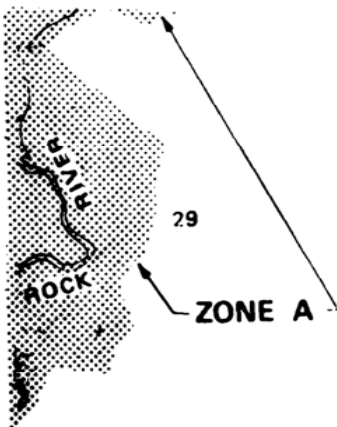
FLOOD HAZARD BOUNDARY MAP

DEPARTMENT OF HOUSING AND URBAN DEVELOPMENT
Federal Insurance Administration

ROCK COUNTY, MN
(UNINC AREAS)

15

JOINS 12



EFFECTIVE DATE
JULY 1, 1977

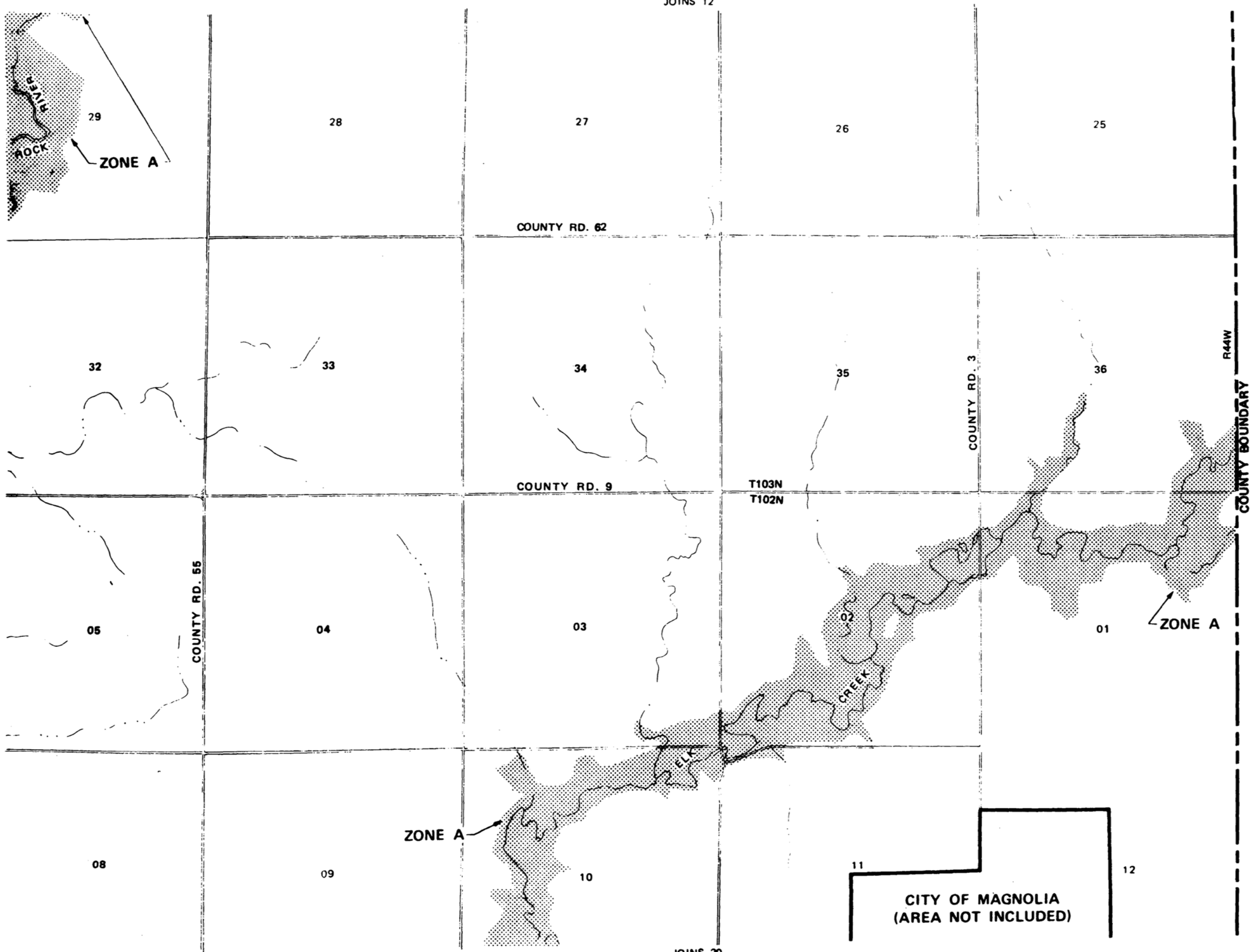
FLOOD HAZARD BOUNDARY MAP

DEPARTMENT OF HOUSING AND URBAN DEVELOPMENT
Federal Insurance Administration

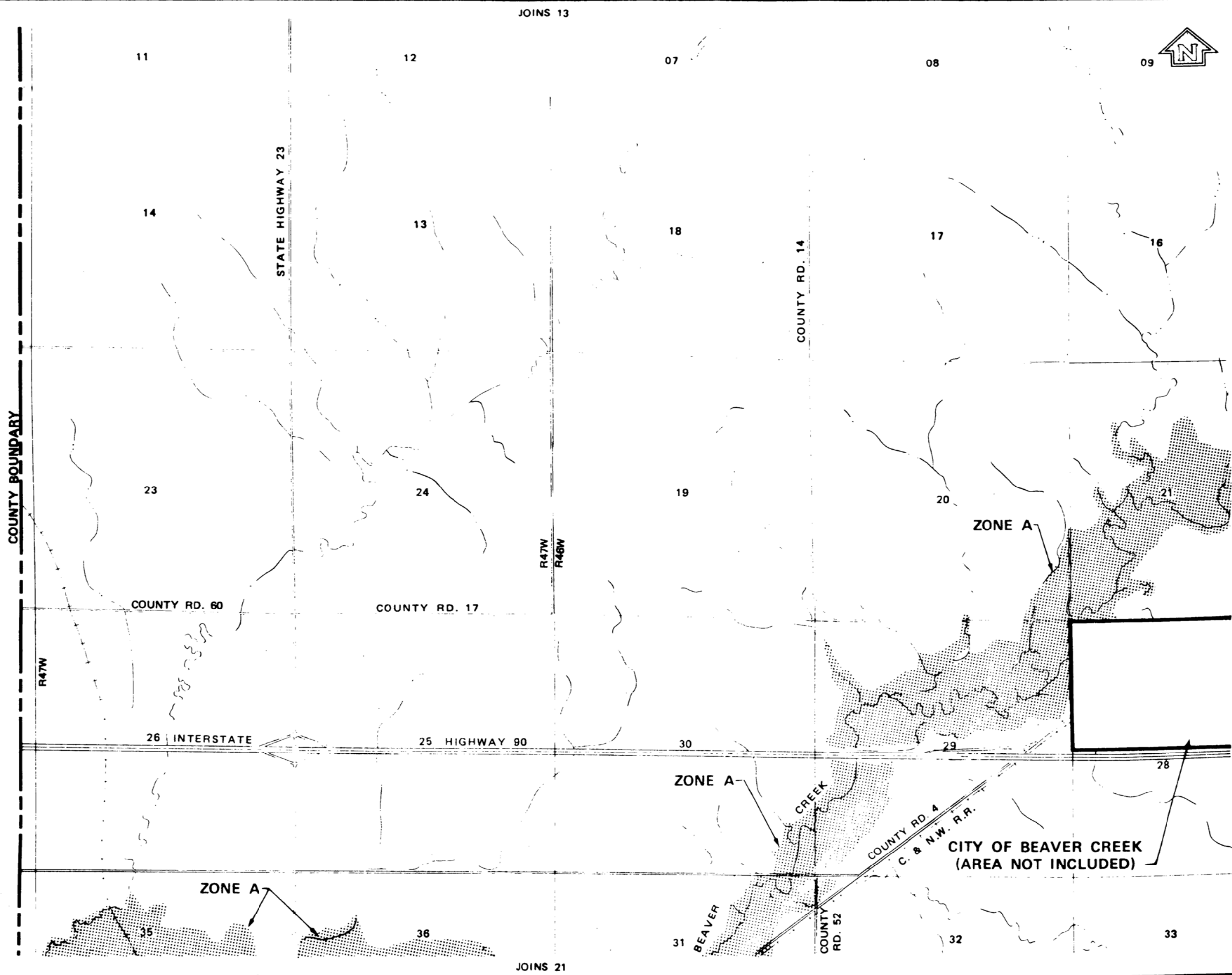
ROCK COUNTY, MN
(UNINC AREAS)

JOINS 15

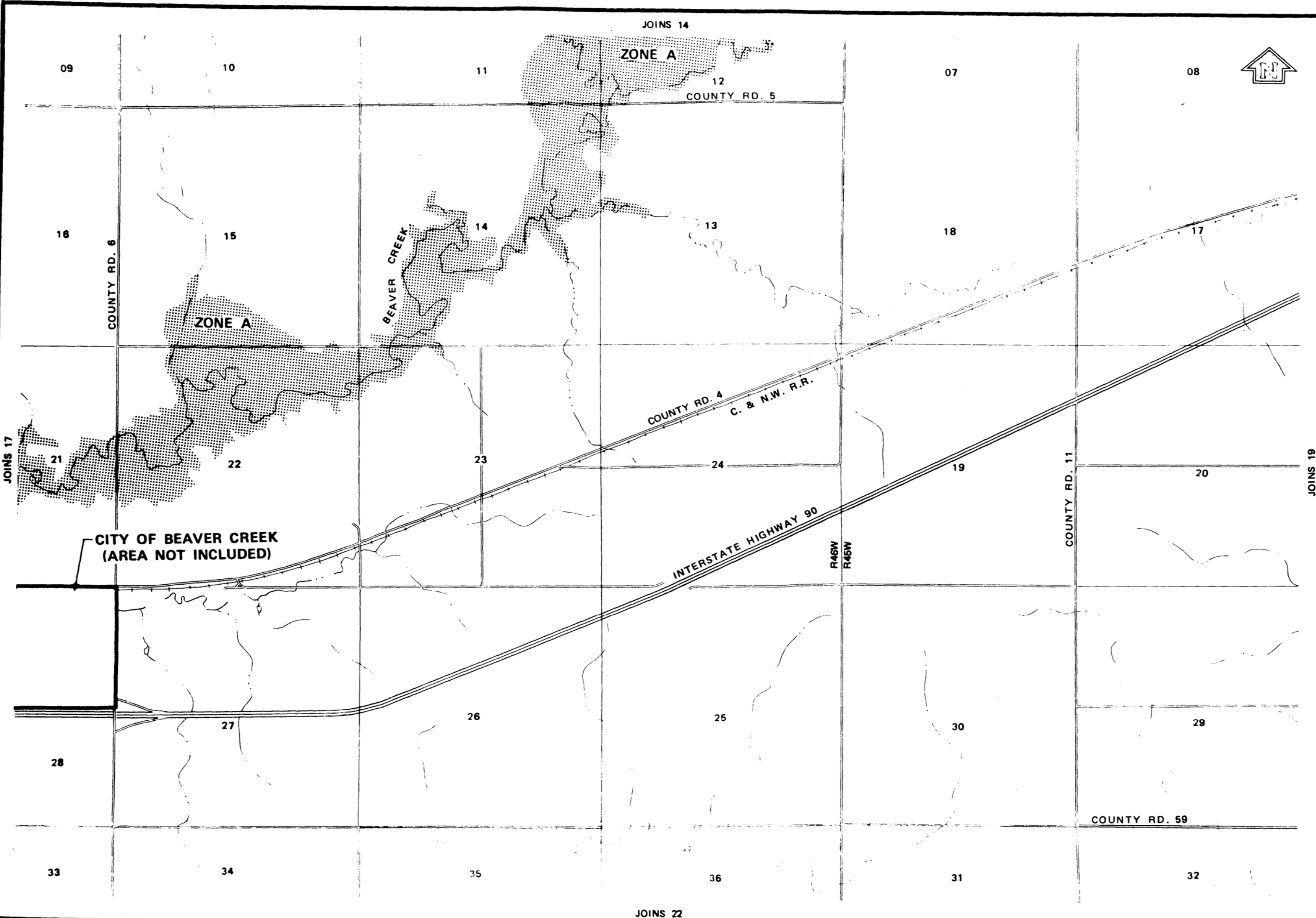
JOINS 20



CITY OF MAGNOLIA
(AREA NOT INCLUDED)



<p>APPROXIMATE SCALE</p> <p>6000 FEET</p>	<p>EFFECTIVE DATE</p> <p>JULY 1, 1977</p>
<p>DEPARTMENT OF HOUSING AND URBAN DEVELOPMENT Federal Insurance Administration</p> <p>ROCK COUNTY, MN (UNINC AREAS)</p>	
<p>17</p>	



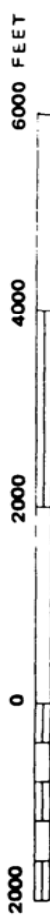
JOINS 17

JOINS 14

JOINS 19

JOINS 22

APPROXIMATE SCALE

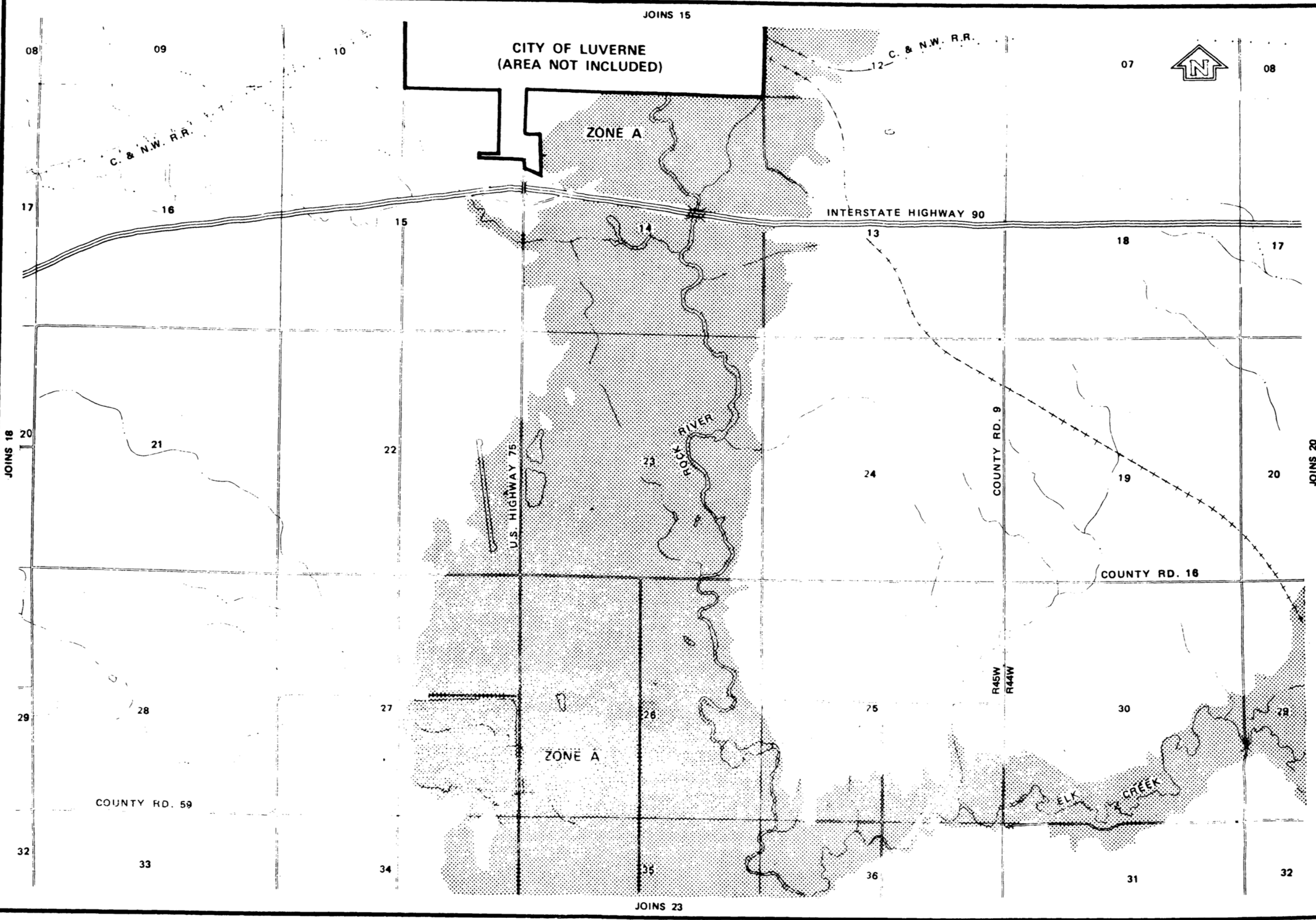


EFFECTIVE DATE
JULY 1, 1977

FLOOD HAZARD BOUNDARY MAP

DEPARTMENT OF HOUSING AND URBAN DEVELOPMENT
Federal Insurance Administration

ROCK COUNTY, MN.
(UNINC AREAS)



DEPARTMENT OF HOUSING AND URBAN DEVELOPMENT
Federal Insurance Administration

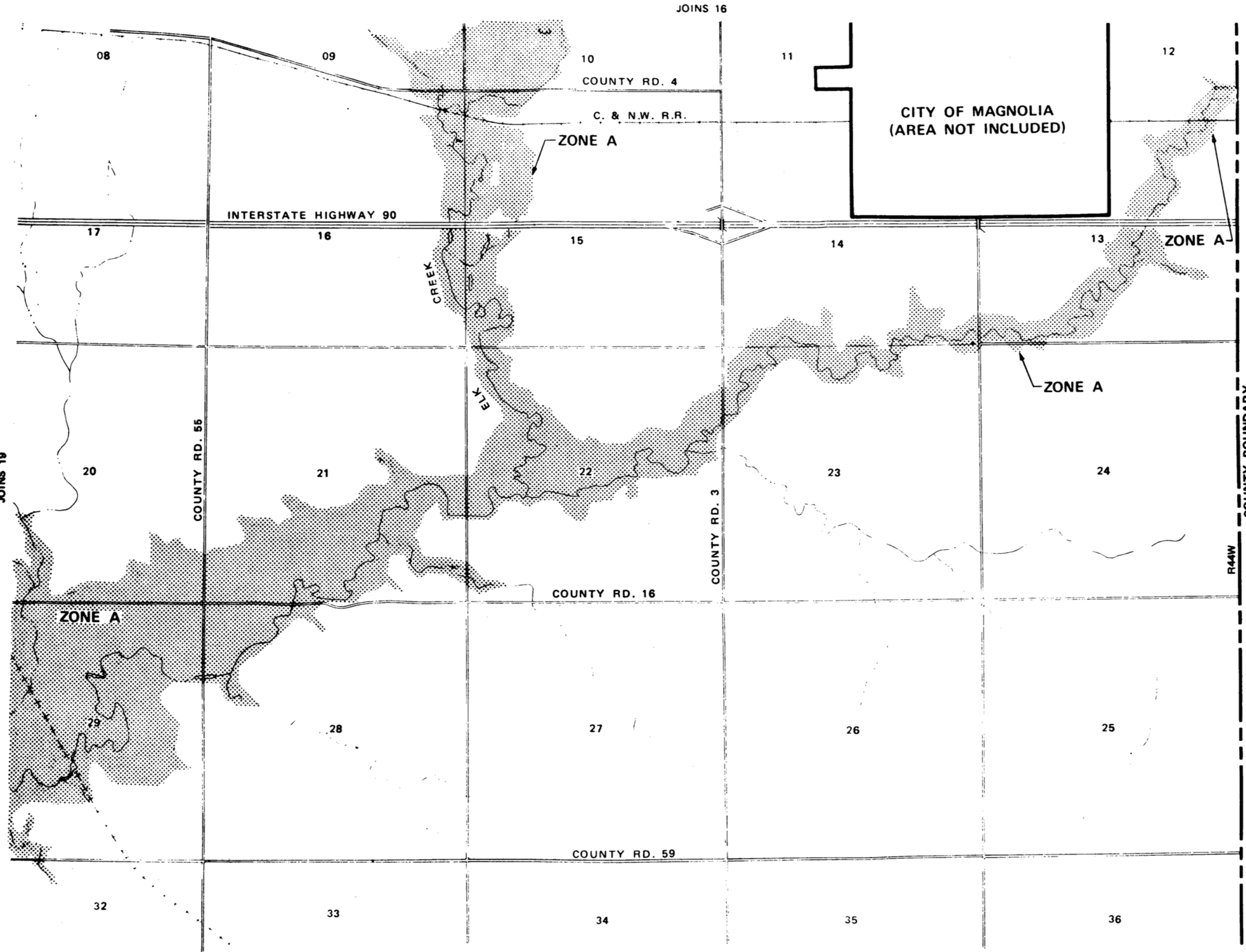
**ROCK COUNTY, MN
(UNINC AREAS)**

FLOOD HAZARD BOUNDARY MAP

EFFECTIVE DATE
JULY 1, 1977

APPROXIMATE SCALE
6000 FEET
4000
2000
0
2000

19



APPROXIMATE SCALE

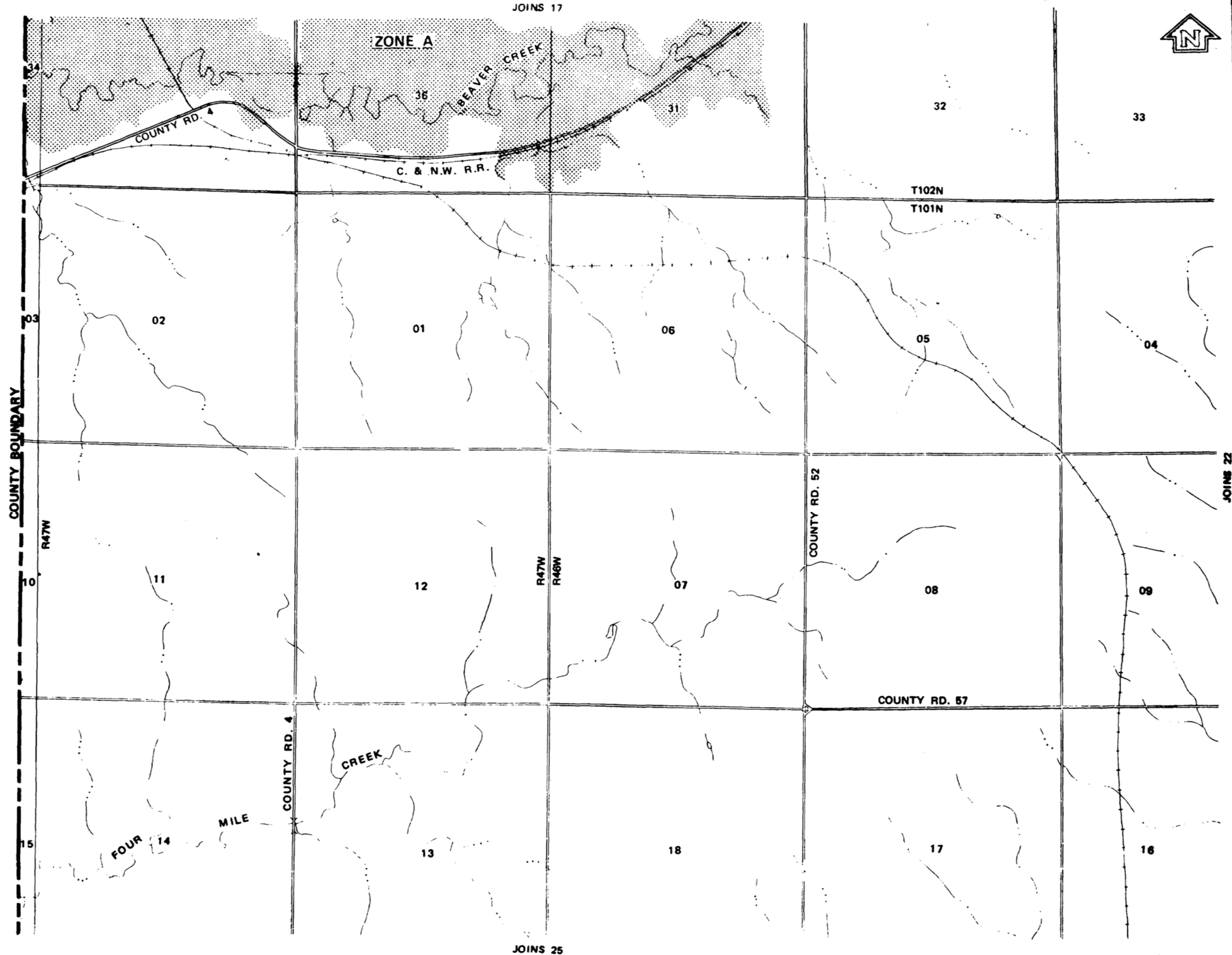


EFFECTIVE DATE
JULY 1, 1977

FLOOD HAZARD BOUNDARY MAP

DEPARTMENT OF HOUSING AND URBAN DEVELOPMENT
Federal Insurance Administration

ROCK COUNTY, MN
(UNINC AREAS)

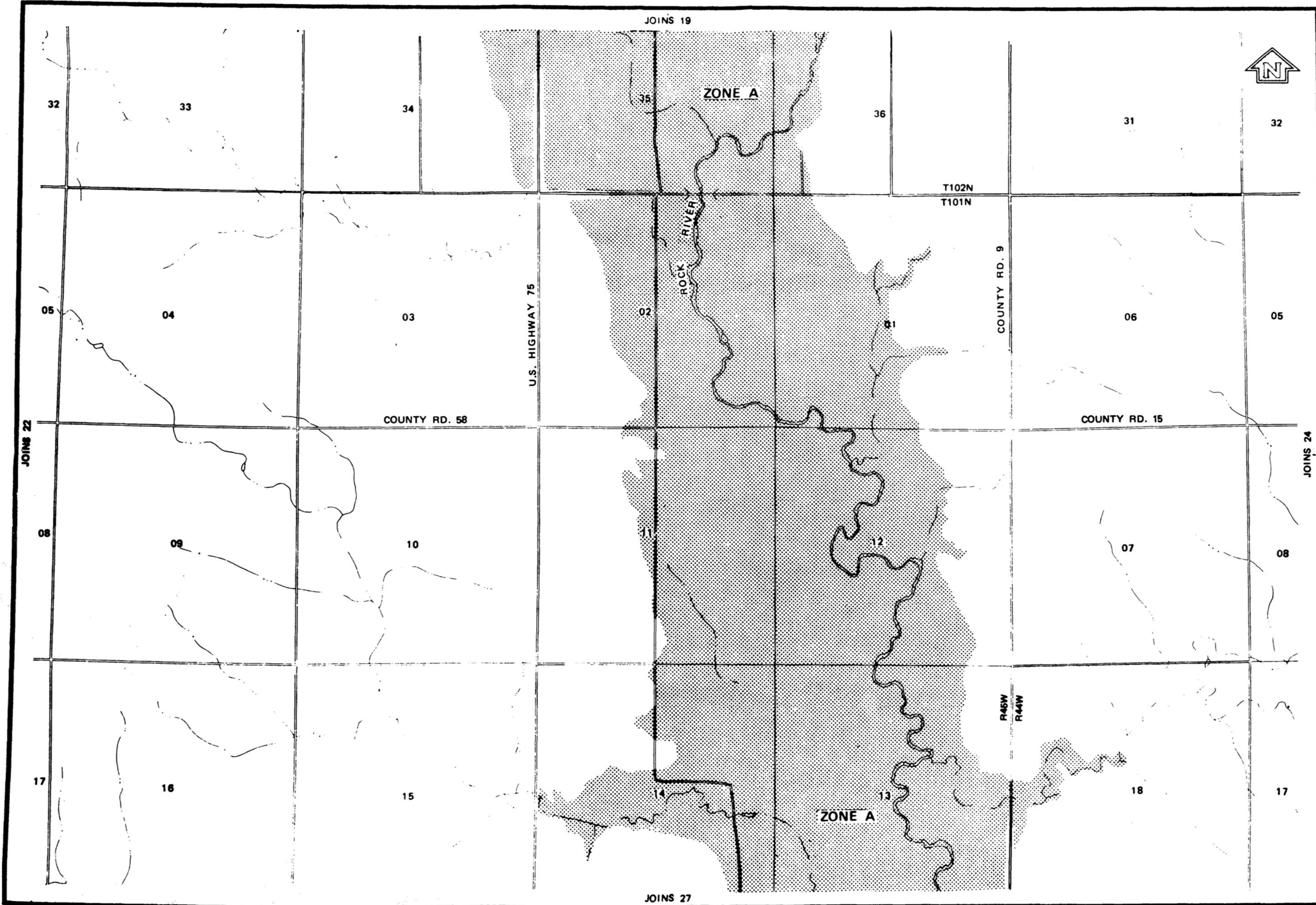


EFFECTIVE DATE
JULY 1, 1977

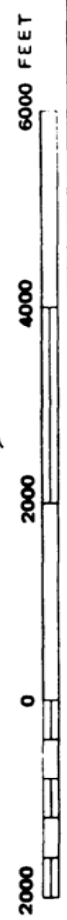
FLOOD HAZARD BOUNDARY MAP

DEPARTMENT OF HOUSING AND URBAN DEVELOPMENT
 Federal Insurance Administration

ROCK COUNTY, MN
 (UNINC AREAS)



APPROXIMATE SCALE

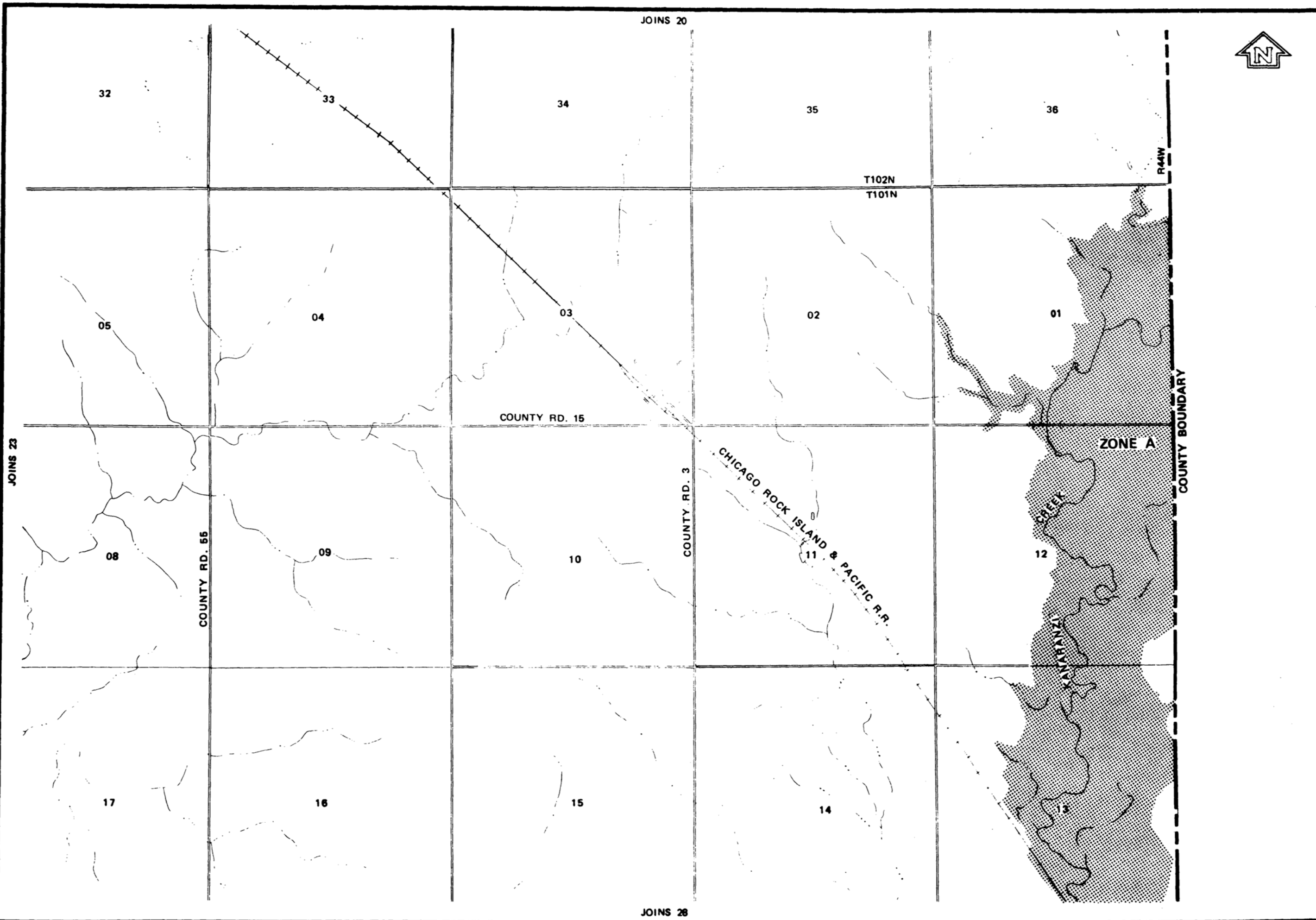


FLOOD HAZARD BOUNDARY MAP

EFFECTIVE DATE
JULY 1, 1977

DEPARTMENT OF HOUSING AND URBAN DEVELOPMENT
Federal Insurance Administration

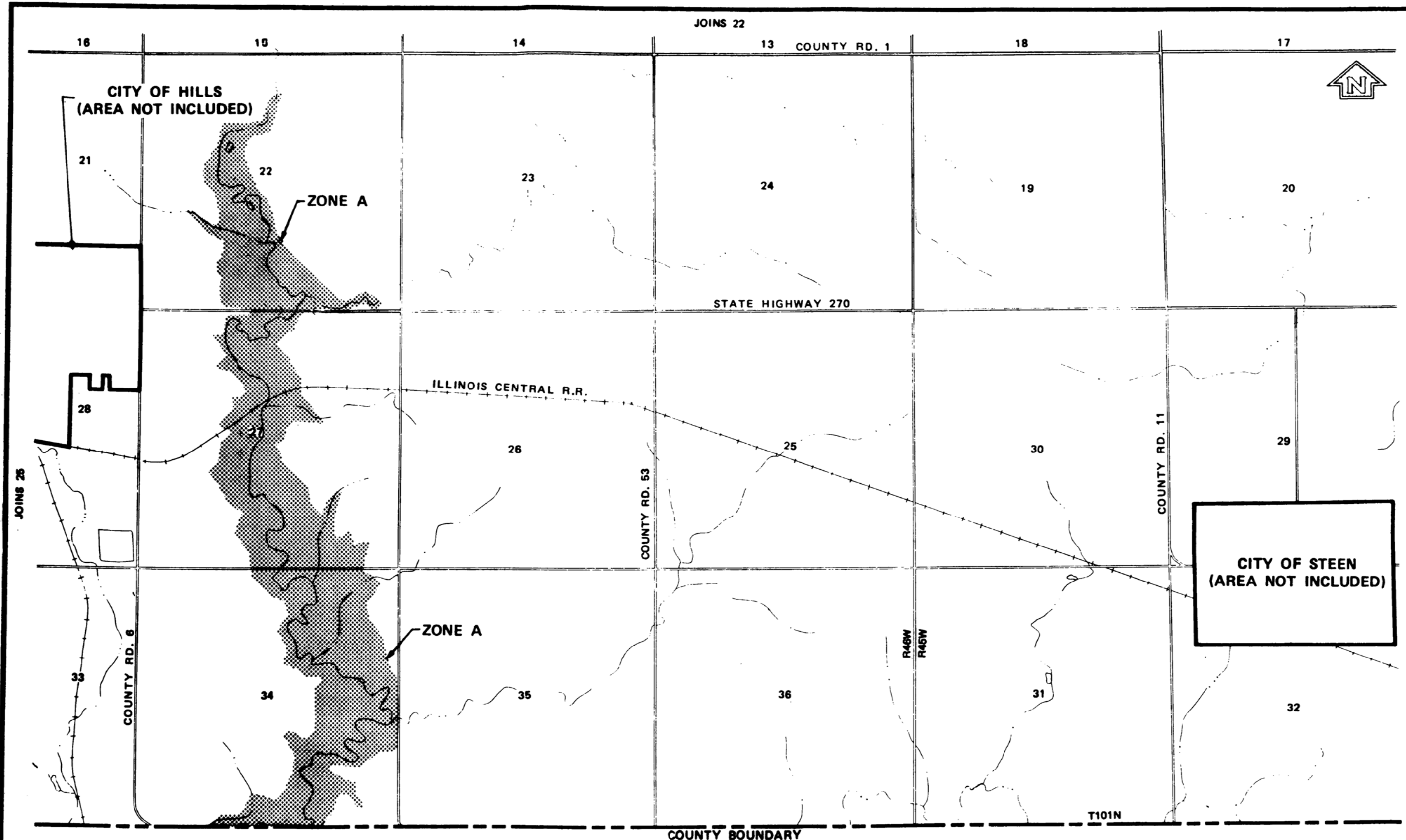
ROCK COUNTY, MN
(UNINC AREAS)



APPROXIMATE SCALE
 2000 0 2000 4000 6000 FEET

FLOOD HAZARD BOUNDARY MAP
 EFFECTIVE DATE
 JULY 1, 1977

DEPARTMENT OF HOUSING AND URBAN DEVELOPMENT
 Federal Insurance Administration
 ROCK COUNTY, MN
 (UNINC AREAS)



APPROXIMATE SCALE

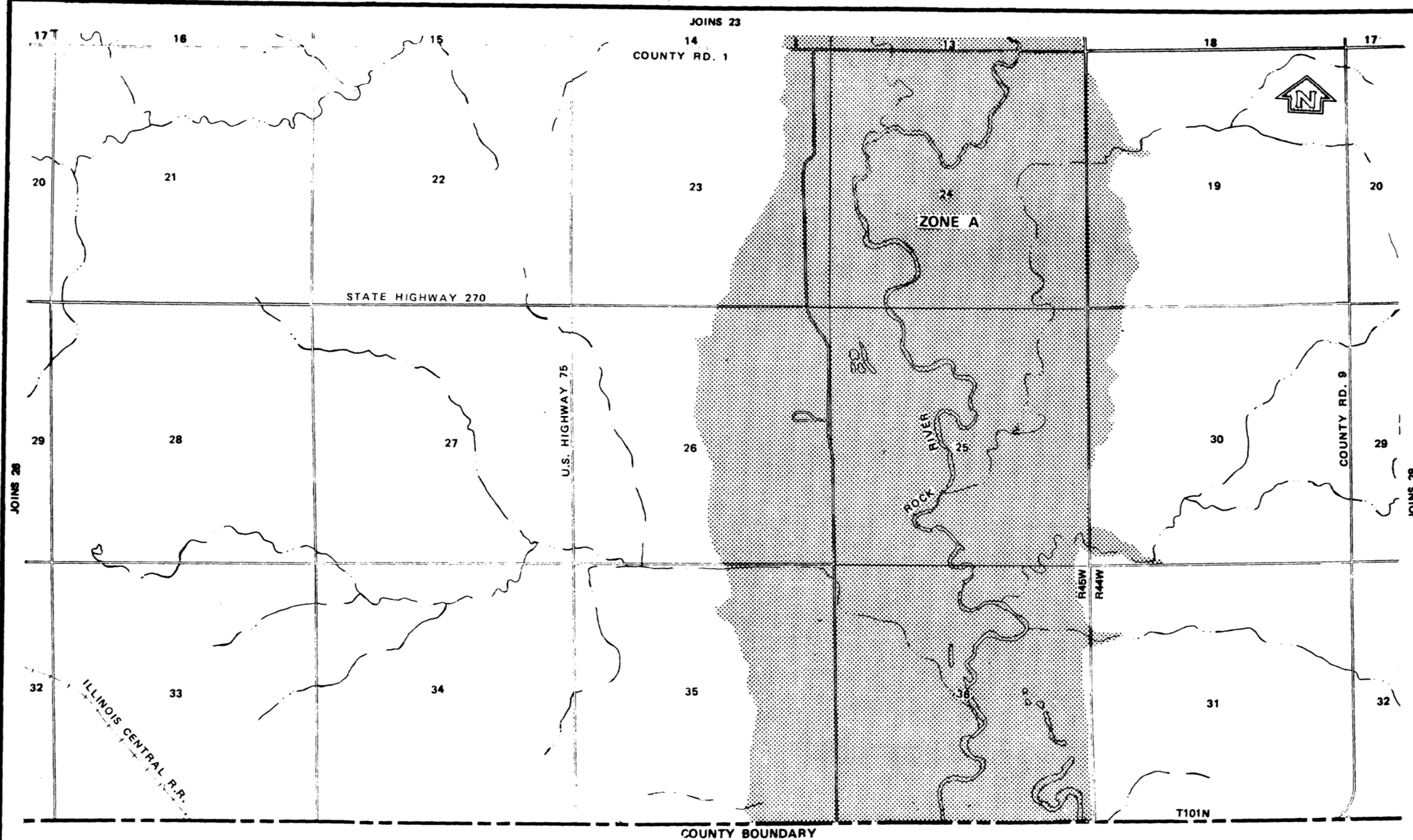


EFFECTIVE DATE
JULY 1, 1977

FLOOD HAZARD BOUNDARY MAP

DEPARTMENT OF HOUSING AND URBAN DEVELOPMENT
Federal Insurance Administration

ROCK COUNTY, MN
(UNINC AREAS)

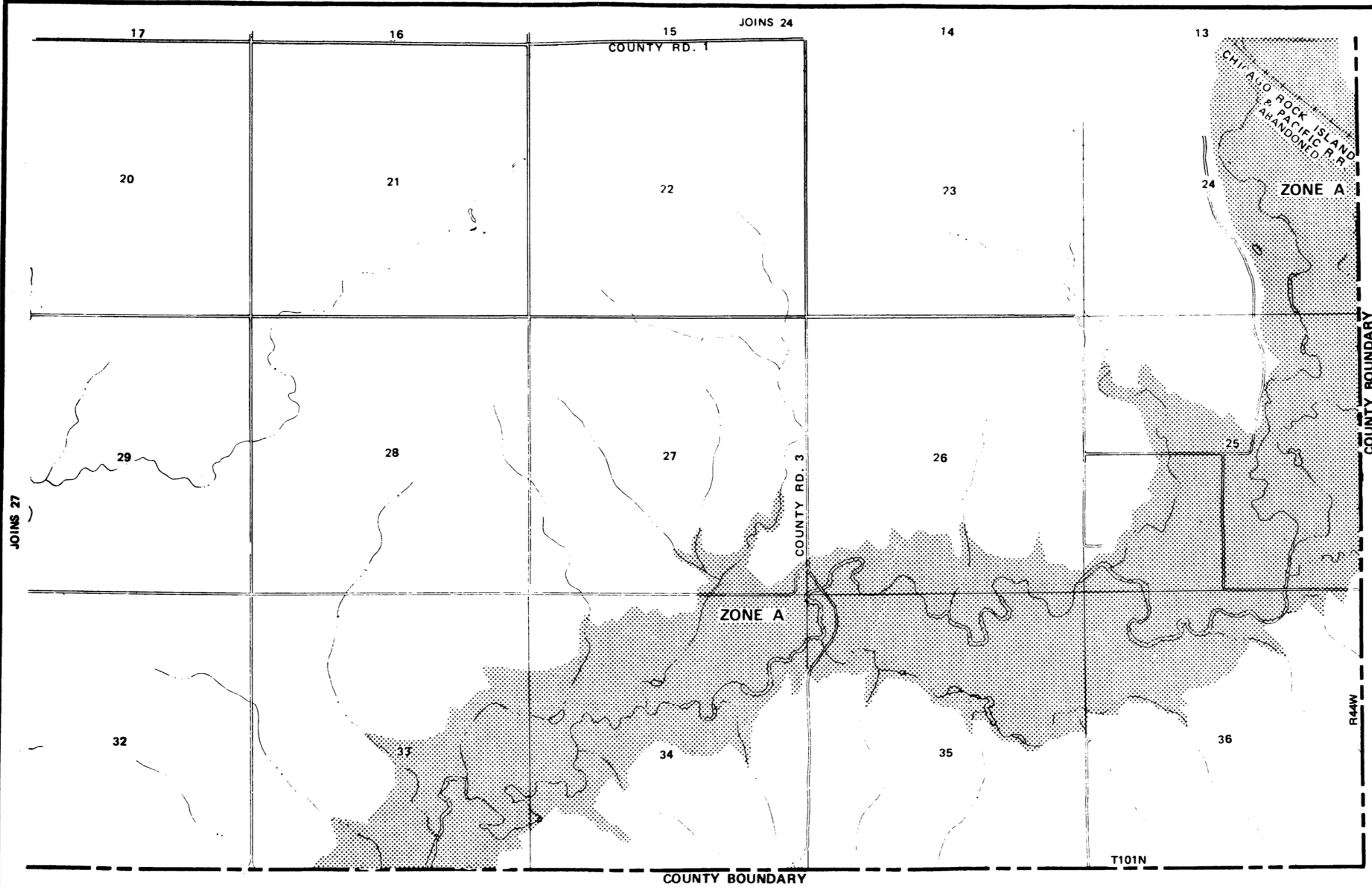


DEPARTMENT OF HOUSING AND URBAN DEVELOPMENT
 Federal Insurance Administration
 ROCK COUNTY, MN
 (UNINC AREAS)

APPROXIMATE SCALE
 0 2000 4000 6000 FEET

EFFECTIVE DATE
 JULY 1, 1977

FLOOD HAZARD BOUNDARY MAP



APPROXIMATE SCALE



EFFECTIVE DATE
JULY 1, 1977

FLOOD HAZARD BOUNDARY MAP

DEPARTMENT OF HOUSING AND URBAN DEVELOPMENT
Federal Insurance Administration

ROCK COUNTY, MN
(UNINC AREAS)

