

SEE SHEET C.300



SEE SHEET C.303

LEGEND:

- PROJECT BOUNDARY
- EX. EASEMENT LINE
- EX. SECTION LINE
- EX. PARCEL LINE
- RIGHT-OF-WAY LINES
- EX. OVERHEAD POWER
- EX. UNDERGROUND COLLECTION
- EX. FIBER OPTIC
- EX. TREE LINE
- EX. FENCE
- EX. 5' CONTOUR
- EX. 1' CONTOUR
- EX. PAVED ROAD
- EX. GRAVEL ROAD
- EX. STREAM CHANNEL
- EX. WETLAND
- EX. STRUCTURE
- EX. CULVERT
- EX. SIGN
- EX. TELEPHONE PEDESTAL

NOTES:

- EXISTING WETLAND LOCATIONS ARE PRELIMINARY. FURTHER SURVEY IS NEEDED TO LOCATE ALL EXISTING WETLANDS.
- EXISTING PARCELS, EASEMENTS, RIGHT-OF-WAYS, ETC ARE BASED ON ALTA SURVEY (NORTH HALF) AS WELL AS GIS DATA (SOUTH HALF).

Westwood

Phone (952) 937-5150 12701 Whitewater Drive, Suite #300
Fax (952) 937-5822 Minnetonka, MN 55343
TollFree (888) 937-5150 westwoodps.com
Westwood Professional Services, Inc.


PREPARED FOR:



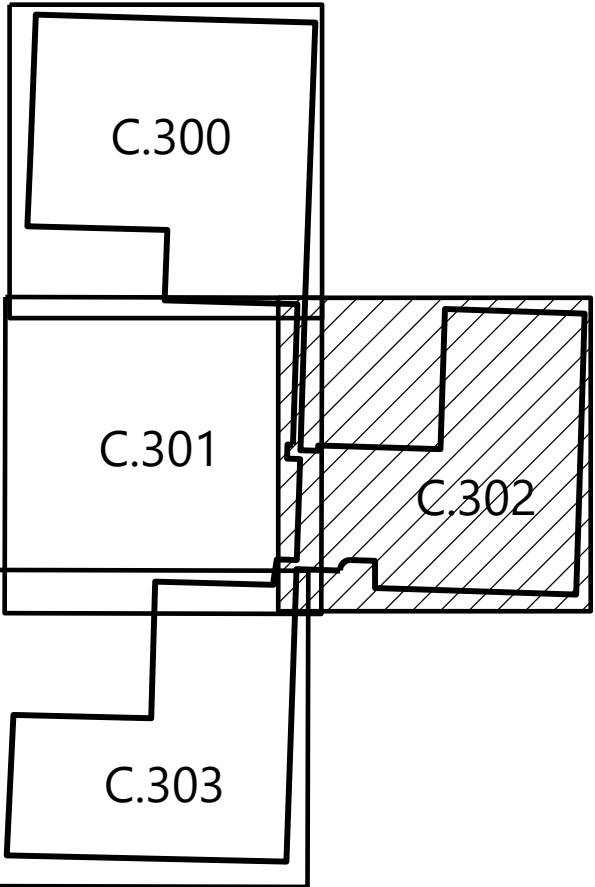
8400 Normandale Lake Blvd, Suite 1200
Bloomington, MN 55347

REVISIONS:

#	DATE	COMMENT	BY	CHK	APR
A	05/01/2023	Permit Plans	MB	BV	KA



KEY MAP



Elk Creek Solar Project

Rock County, MN

Existing Conditions - 3

NOT FOR CONSTRUCTION

DATE: 05/01/2023
SHEET: C.302
REV: A

\\001\\9992\\200.dwg C:\001\\9992\\C-303.dwg 5/1/2023 1:58 PM Matt Benge



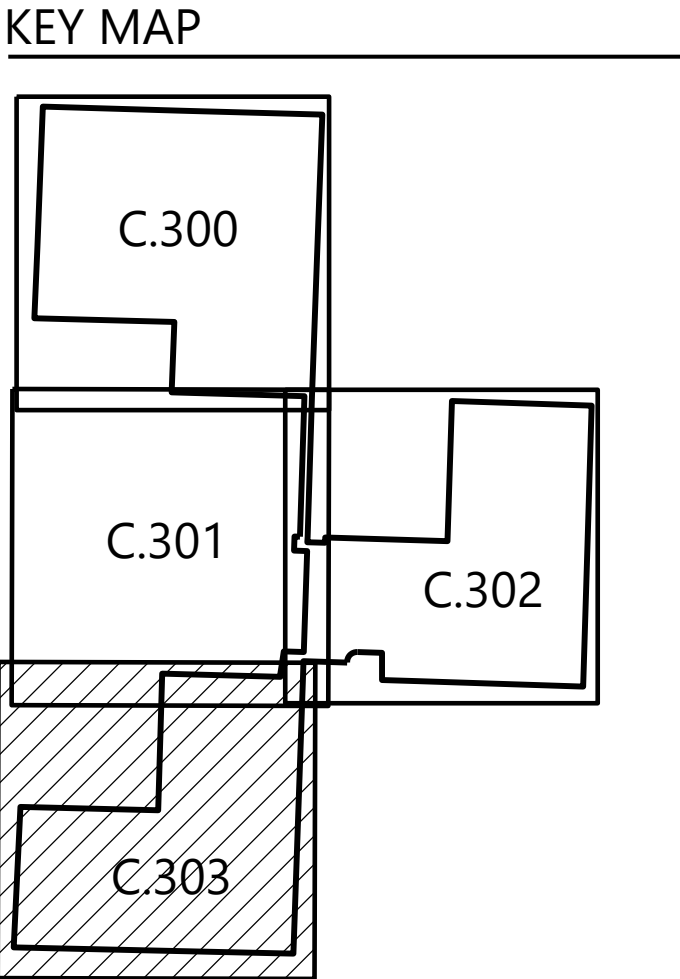
SEE SHEET C.301

SEE SHEET C.302

LEGEND:

	PROJECT BOUNDARY
	EX. EASEMENT LINE
	EX. SECTION LINE
	EX. PARCEL LINE
	RIGHT-OF-WAY LINES
	EX. OVERHEAD POWER
	EX. UNDERGROUND COLLECTION
	EX. FIBER OPTIC
	EX. TREE LINE
	EX. FENCE
	EX. 5' CONTOUR
	EX. 1' CONTOUR
	EX. PAVED ROAD
	EX. GRAVEL ROAD
	EX. STREAM CHANNEL
	EX. WETLAND
	EX. STRUCTURE
	EX. CULVERT
	EX. SIGN
	EX. TELEPHONE PEDESTAL

- NOTES:**
- EXISTING WETLAND LOCATIONS ARE PRELIMINARY. FURTHER SURVEY IS NEEDED TO LOCATE ALL EXISTING WETLANDS.
 - EXISTING PARCELS, EASEMENTS, RIGHT-OF-WAYS, ETC ARE BASED ON ALTA SURVEY (NORTH HALF) AS WELL AS GIS DATA (SOUTH HALF).



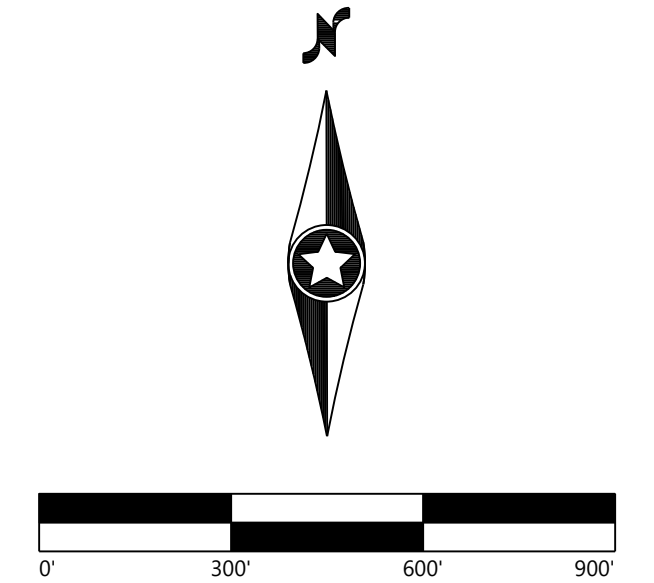
Westwood

Phone (952) 937-5150 12701 Whitewater Drive, Suite #300
Fax (952) 937-5822 Minnetonka, MN 55343
TollFree (888) 937-5150 westwoodps.com
Westwood Professional Services, Inc.



8400 Normandale Lake Blvd, Suite 1200
Bloomington, MN 55347

REVISIONS:				
#	DATE	COMMENT	BY	CHK
A	05/01/2023	Permit Plans	MB	BV



Elk Creek Solar Project

Rock County, MN

Existing Conditions - 4

NOT FOR CONSTRUCTION

DATE: 05/01/2023
SHEET: C.303
REV: A

\\0015982-000.dwg C:\0015982-000.dwg 5/1/2023 3:15:44 AM Matt Borge



LEGEND:

- PROJECT BOUNDARY
- PARCEL LINES
- EASEMENT LINES
- POH
- GAS
- EX. OVERHEAD POWER LINE
- EX. GAS PIPELINE
- EX. WETLAND
- PROPOSED WETLAND AREA 50' SETBACK
- PROPOSED PROJECT AREA

NOTES:

1. EXISTING PARCELS, EASEMENTS, RIGHT-OF-WAYS, ETC ARE BASED ON ALTA SURVEY (NORTH HALF) AS WELL AS GIS DATA (SOUTH HALF).

Westwood

Phone (952) 937-5150 12701 Whitewater Drive, Suite #300
Fax (952) 937-5822 Minnetonka, MN 55343
TollFree (888) 937-5150 westwoodps.com
Westwood Professional Services, Inc.

PREPARED FOR:

**nationalgrid
renewables**

8400 Normandale Lake Blvd, Suite 1200
Bloomington, MN 55347

REVISIONS:

#	DATE	COMMENT	BY	CHK	APR
A	05/01/2023	Permit Plans		MB	BV KA

0' 800' 1600' 2400'

**Elk Creek Solar
Project**

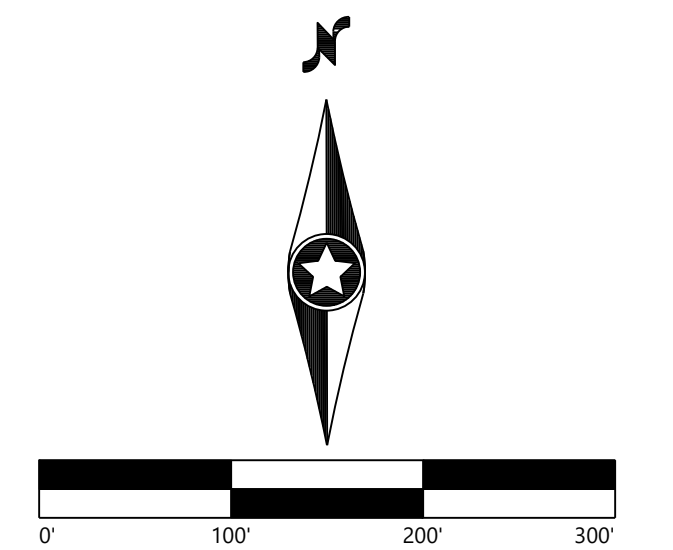
Rock County, MN

Overall Parcel Map

NOT FOR CONSTRUCTION

DATE: 05/01/2023 REV: A

SHEET: C.400



Rock County, MN

NOT FOR CONSTRUCTION

SHEET: C.401 A



	PROJECT BOUNDARY
	EX. EASEMENT LINE
	EX. SECTION LINE
	EX. PARCEL LINE
	RIGHT-OF-WAY LINES
	EX. OVERHEAD POWER
	EX. UNDERGROUND COLLECTION
	EX. FIBER OPTIC
	EX. PAVED ROAD
	EX. GRAVEL ROAD
	EX. STREAM CHANNEL
	EX. WETLAND
	EX. STRUCTURE
	EX. CULVERT
	EX. SIGN
	EX. TELEPHONE PEDESTAL
	EX. INDEX CONTOUR
	EX. INTERVAL CONTOUR
	PROPOSED INDEX CONTOUR
	PROPOSED INTERVAL CONTOUR
	PROPOSED SOLAR ARRAY WITH INVERTER
	PROPOSED WETLAND SETBACK
	PROPOSED MODULE SETBACK
	PROPOSED ACCESS ROAD
	PROPOSED SECURITY FENCE
	PROPOSED UNDERGROUND COLLECTION
	PROPOSED OVERHEAD COLLECTION
	PROPOSED LAYDOWN YARD
	PROPOSED O&M LOCATION
	PROPOSED SUBSTATION LOCATION
	PROPOSED EXISTING SUBSTATION EXPANSION LOCATION
	PROPOSED SCREENING
	PROPOSED LOW WATER CROSSING
	PROPOSED SILT FENCE
	PROPOSED CULVERT
	PROPOSED PRELIM DRAINAGE BASIN
	PROPOSED DEER GATE LOCATION

NOTES:

1. HORIZONTAL PROJECT COORDINATE SYSTEM IS NAD83 (2011) MINNESOTA STATE PLANES, SOUTH ZONE, US FOOT.
2. SEE C.600 - C.602 DRAWINGS FOR SITE DETAILS, FENCING DETAILS, AND ROAD SECTION DETAILS.
3. SEE GRADING AND DRAINAGE SHEETS C.500 - C.525 FOR PROPOSED SITE EARTHWORKS AND DRAINAGE INFORMATION.
4. PROPOSED SUBSTATION LOCATION IS PRELIMINARY. FINAL LOCATION TO BE CONFIRMED WITH FURTHER DESIGN.

Project Setbacks/Restrictions	
Item	Required
FRONT YARD	25' FROM ROAD RIGHT OF WAY
SIDE YARD	25' FROM PROPERTY LINE
REAR YARD	25' FROM PROPERTY LINE
DWELLINGS	200' FROM HOUSES
PUBLIC CONSERVATION LANDS	200' (NONE IN PROJECT AREA)

Figure 1 shows a grid of cells labeled C.401 through C.426. The cells are arranged in a non-rectangular pattern. Cells C.401, C.402, and C.403 are in the top row. C.404, C.405, and C.406 are in the second row. C.407, C.408, and C.409 are in the third row. C.410 is in the fourth row. C.411 and C.412 are in the fifth row. C.413, C.414, and C.415 are in the sixth row. C.416, C.417, and C.418 are in the seventh row. C.419 and C.420 are in the eighth row. C.421, C.422, and C.423 are in the ninth row. C.424, C.425, and C.426 are in the tenth row. The cells are arranged in a way that suggests a specific spatial relationship or connectivity.

SEE SHEET C.401

SEE SHEET C.405

LEGEND:

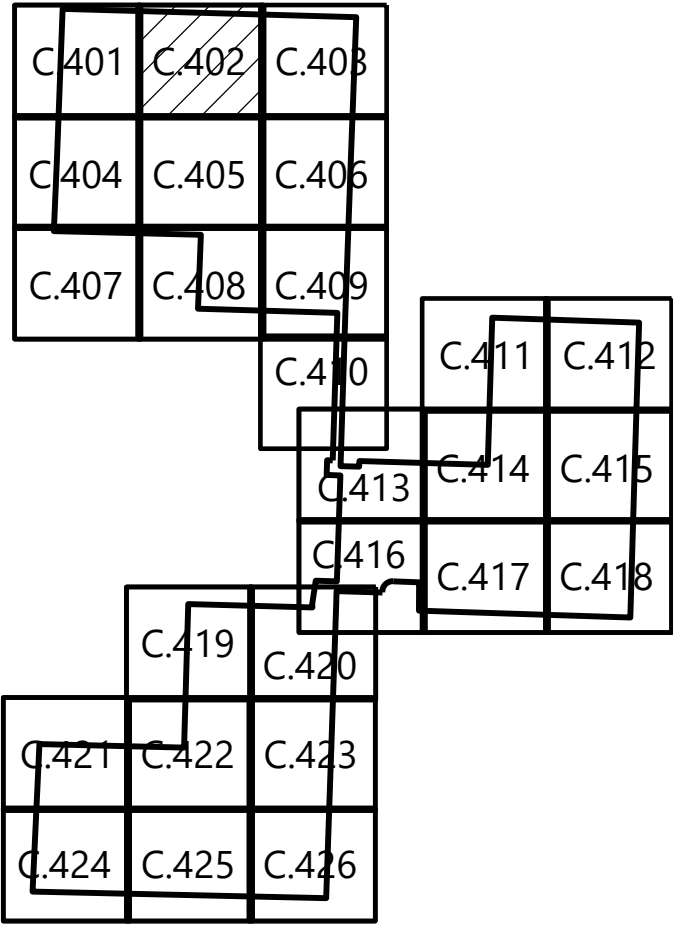
- PROJECT BOUNDARY
EX. EASEMENT LINE
EX. SECTION LINE
EX. PARCEL LINE
RIGHT-OF-WAY LINES
EX. OVERHEAD POWER
EX. UNDERGROUND COLLECTION
EX. FIBER OPTIC
EX. PAVED ROAD
EX. GRAVEL ROAD
EX. STREAM CHANNEL
EX. WETLAND
EX. STRUCTURE
EX. CULVERT
EX. SIGN
EX. TELEPHONE PEDESTAL
EX. INDEX CONTOUR
EX. INTERVAL CONTOUR
PROPOSED INDEX CONTOUR
PROPOSED INTERVAL CONTOUR
PROPOSED SOLAR ARRAY WITH INVERTER
PROPOSED WETLAND SETBACK
PROPOSED MODULE SETBACK
PROPOSED ACCESS ROAD
PROPOSED SECURITY FENCE
PROPOSED UNDERGROUND COLLECTION
PROPOSED OVERHEAD COLLECTION
PROPOSED LAYDOWN YARD
PROPOSED O&M LOCATION
PROPOSED SUBSTATION LOCATION
PROPOSED EXISTING SUBSTATION EXPANSION LOCATION
PROPOSED SCREENING
PROPOSED LOW WATER CROSSING
PROPOSED SILT FENCE
PROPOSED CULVERT
PROPOSED PRELIM DRAINAGE BASIN
PROPOSED DEER GATE LOCATION

- NOTES:
1. HORIZONTAL PROJECT COORDINATE SYSTEM IS NAD83 (2011) MINNESOTA STATE PLANES, SOUTH ZONE, US FOOT.
2. SEE C.600 - C.602 DRAWINGS FOR SITE DETAILS, FENCING DETAILS, AND ROAD SECTION DETAILS.
3. SEE GRADING AND DRAINAGE SHEETS C.500 - C.525 FOR PROPOSED SITE EARTHWORKS AND DRAINAGE INFORMATION.
4. PROPOSED SUBSTATION LOCATION IS PRELIMINARY. FINAL LOCATION TO BE CONFIRMED WITH FURTHER DESIGN.

Project Setbacks/Restrictions

Item	Required
FRONT YARD	25' FROM ROAD RIGHT OF WAY
SIDE YARD	25' FROM PROPERTY LINE
REAR YARD	25' FROM PROPERTY LINE
DWELLINGS	200' FROM HOUSES
PUBLIC CONSERVATION LANDS	200' (NONE IN PROJECT AREA)

KEY MAP



Westwood

Phone (952) 937-5150 12701 Whitewater Drive, Suite #300
Fax (952) 937-5822 Minnetonka, MN 55343
TollFree (888) 937-5150 westwoodps.com
Westwood Professional Services, Inc.

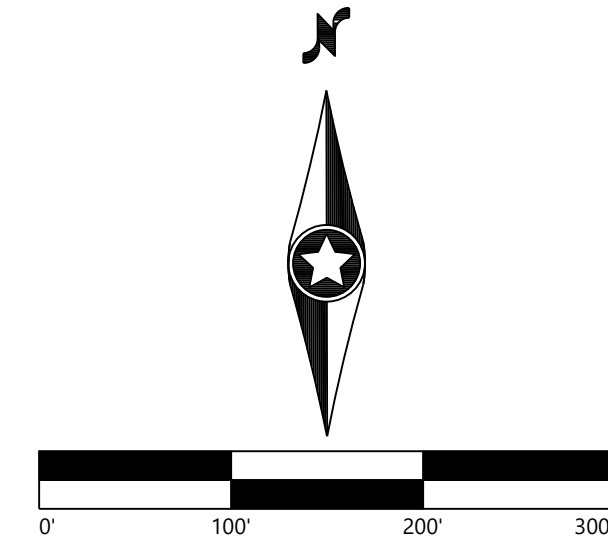
PREPARED FOR:



8400 Normandale Lake Blvd, Suite 1200
Bloomington, MN 55347

REVISIONS:

#	DATE	COMMENT	BY	CHK	APR
A	05/01/2023	Permit Plans	MB	BV	KA



Elk Creek Solar Project

Rock County, MN

Site Plan - 2

NOT FOR CONSTRUCTION

DATE: 05/01/2023

SHEET: C.402

REV:

A

SEE SHEET C.402

SEE SHEET C.406

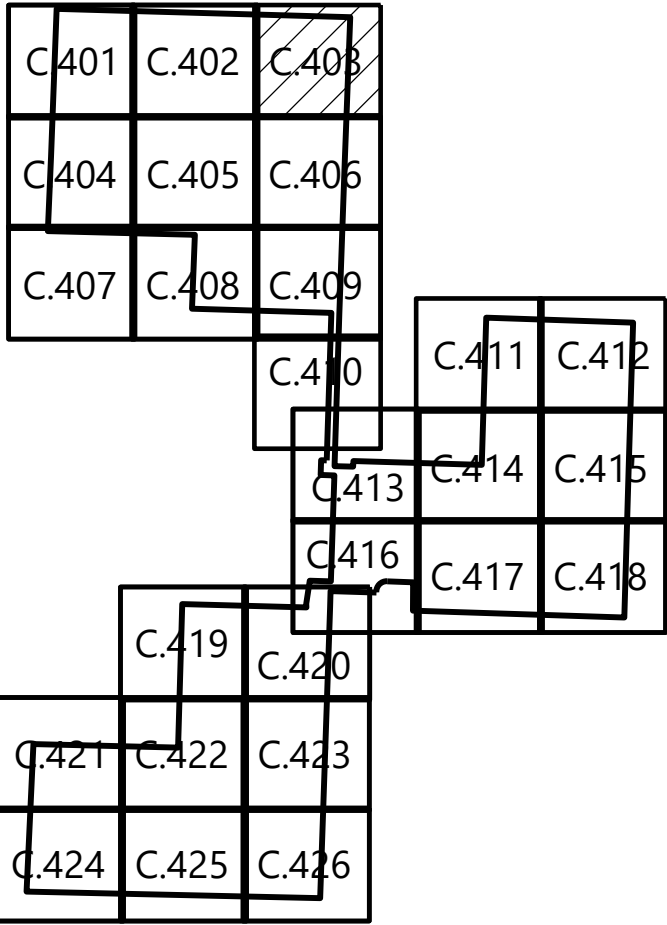
LEGEND:

- PROJECT BOUNDARY
EX. EASEMENT LINE
EX. SECTION LINE
EX. PARCEL LINE
RIGHT-OF-WAY LINES
EX. OVERHEAD POWER
EX. UNDERGROUND COLLECTION
EX. FIBER OPTIC
EX. PAVED ROAD
EX. GRAVEL ROAD
EX. STREAM CHANNEL
EX. WETLAND
EX. STRUCTURE
EX. CULVERT
EX. SIGN
EX. TELEPHONE PEDESTAL
EX. INDEX CONTOUR
EX. INTERVAL CONTOUR
PROPOSED INDEX CONTOUR
PROPOSED INTERVAL CONTOUR
PROPOSED SOLAR ARRAY WITH INVERTER
PROPOSED WETLAND SETBACK
PROPOSED MODULE SETBACK
PROPOSED ACCESS ROAD
PROPOSED SECURITY FENCE
PROPOSED UNDERGROUND COLLECTION
PROPOSED OVERHEAD COLLECTION
PROPOSED LAYDOWN YARD
PROPOSED O&M LOCATION
PROPOSED SUBSTATION LOCATION
PROPOSED EXISTING SUBSTATION EXPANSION LOCATION
PROPOSED SCREENING
PROPOSED LOW WATER CROSSING
PROPOSED SILT FENCE
PROPOSED CULVERT
PROPOSED PRELIM DRAINAGE BASIN
PROPOSED DEER GATE LOCATION

- NOTES:
1. HORIZONTAL PROJECT COORDINATE SYSTEM IS NAD83 (2011) MINNESOTA STATE PLANES, SOUTH ZONE, US FOOT.
2. SEE C.600 - C.602 DRAWINGS FOR SITE DETAILS, FENCING DETAILS, AND ROAD SECTION DETAILS.
3. SEE GRADING AND DRAINAGE SHEETS C.500 - C.525 FOR PROPOSED SITE EARTHWORKS AND DRAINAGE INFORMATION.
4. PROPOSED SUBSTATION LOCATION IS PRELIMINARY. FINAL LOCATION TO BE CONFIRMED WITH FURTHER DESIGN.

Project Setbacks/Restrictions	
Item	Required
FRONT YARD	25' FROM ROAD RIGHT OF WAY
SIDE YARD	25' FROM PROPERTY LINE
REAR YARD	25' FROM PROPERTY LINE
DWELLINGS	200' FROM HOUSES
PUBLIC CONSERVATION LANDS	200' (NONE IN PROJECT AREA)

KEY MAP



Westwood

Phone (952) 937-5150 12701 Whitewater Drive, Suite #300
Fax (952) 937-5822 Minnetonka, MN 55343
TollFree (888) 937-5150 westwoodps.com
Westwood Professional Services, Inc.

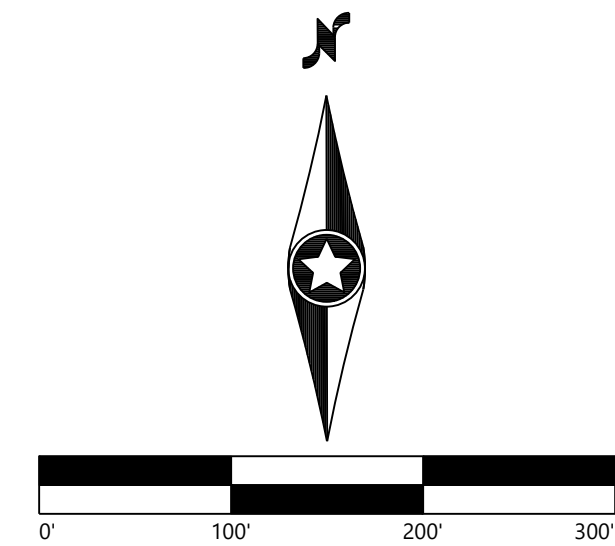
PREPARED FOR:



8400 Normandale Lake Blvd, Suite 1200
Bloomington, MN 55347

REVISIONS:

#	DATE	COMMENT	BY	CHK	APR
A	05/01/2023	Permit Plans	MB	BV	KA



Elk Creek Solar Project

Rock County, MN

Site Plan - 3

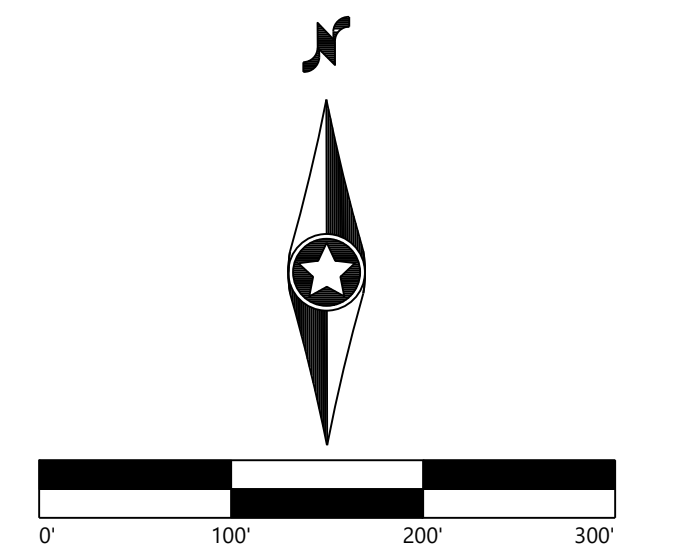
NOT FOR CONSTRUCTION

DATE: 05/01/2023

SHEET: C.403

REV:

A



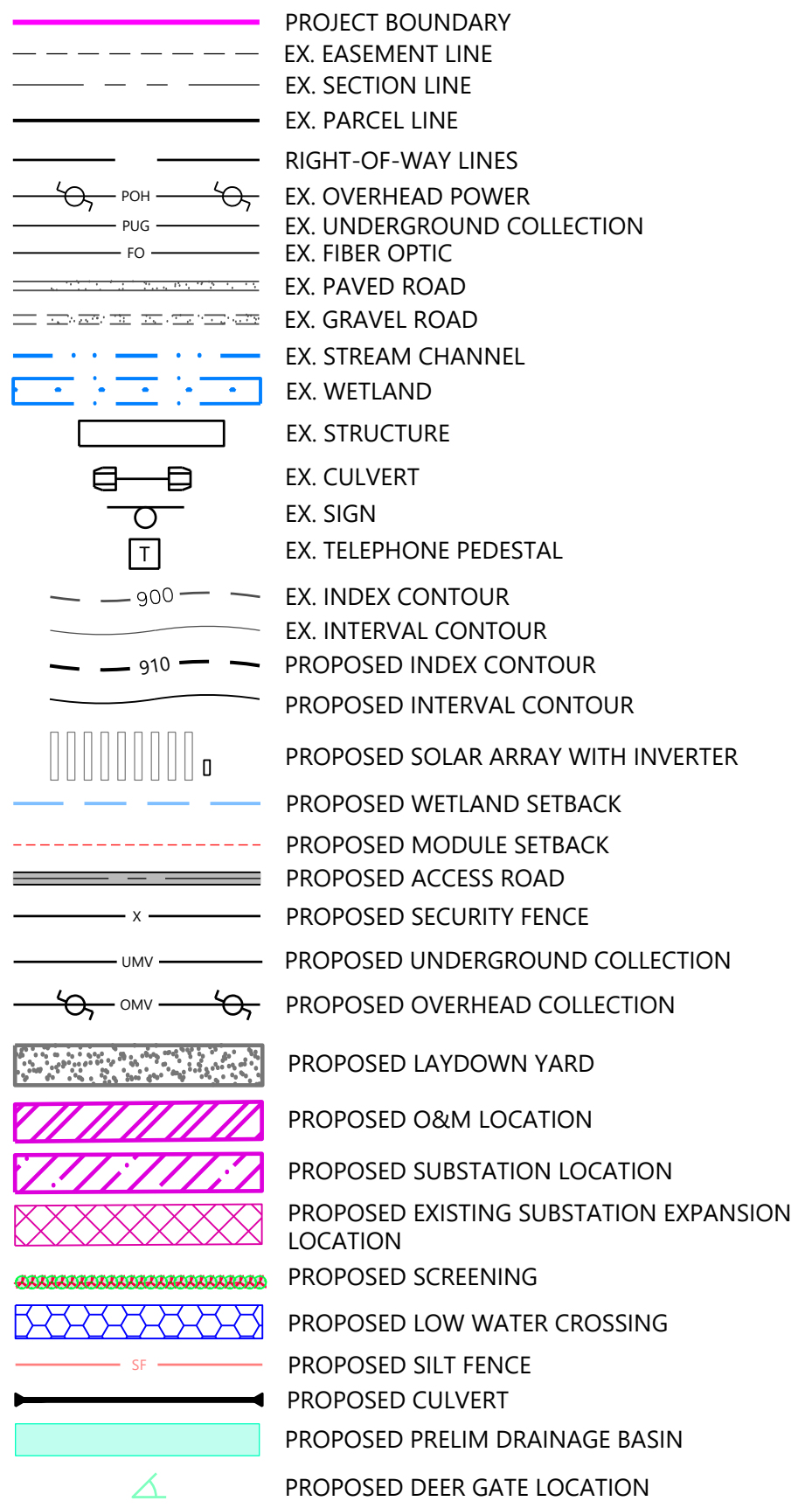
Rock County, MN

NOT FOR CONSTRUCTION

SHEET: C.404 A

 V_i

A



1. HORIZONTAL PROJECT COORDINATE SYSTEM IS NAD83 (2011) MINNESOTA STATE PLANES, SOUTH ZONE, US FOOT.
2. SEE C.600 - C.602 DRAWINGS FOR SITE DETAILS, FENCING DETAILS, AND ROAD SECTION DETAILS.
3. SEE GRADING AND DRAINAGE SHEETS C.500 - C.525 FOR PROPOSED SITE EARTHWORKS AND DRAINAGE INFORMATION.
4. PROPOSED SUBSTATION LOCATION IS PRELIMINARY. FINAL LOCATION TO BE CONFIRMED WITH FURTHER DESIGN.

Project Setbacks/Restrictions	
Item	Required
FRONT YARD	25' FROM ROAD RIGHT OF WAY
SIDE YARD	25' FROM PROPERTY LINE
REAR YARD	25' FROM PROPERTY LINE
DWELLINGS	200' FROM HOUSES
PUBLIC CONSERVATION LANDS	200' (NONE IN PROJECT AREA)

Diagram illustrating a grid of cells (C.401 to C.426) arranged in a 4x4 pattern. The cells are labeled as follows:

C.401	C.402	C.403	
C.404	C.405	C.406	
C.407	C.408	C.409	

Additional cells and their connections:

- C.410 is connected to C.409.
- C.411, C.412, C.413, C.414, C.415, C.416, C.417, and C.418 form a separate 2x4 block.
- C.419 is connected to C.408 and C.420.
- C.420 is connected to C.419 and C.421.
- C.421, C.422, C.423, C.424, C.425, and C.426 form a 3x2 block at the bottom.

\\va\0015992.00\dwg\Civil\0015992C-SP.dwg 5/1/2023 9:16 AM Matt Burge

SEE SHEET C.404

SEE SHEET C.402

SEE SHEET C.408

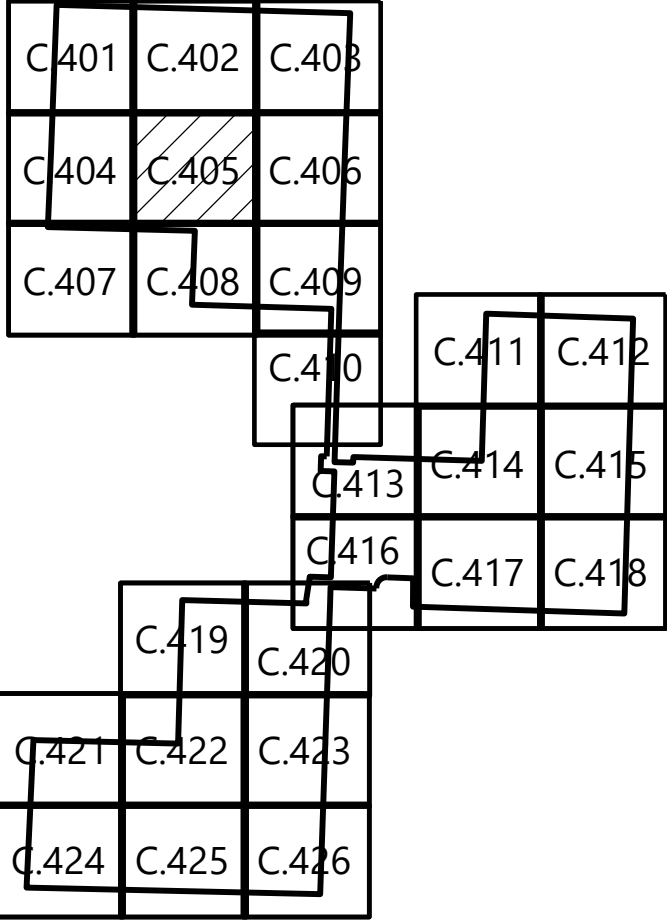
LEGEND:

- PROJECT BOUNDARY
EX. EASEMENT LINE
EX. SECTION LINE
EX. PARCEL LINE
RIGHT-OF-WAY LINES
EX. OVERHEAD POWER
EX. UNDERGROUND COLLECTION
EX. FIBER OPTIC
EX. PAVED ROAD
EX. GRAVEL ROAD
EX. STREAM CHANNEL
EX. WETLAND
EX. STRUCTURE
EX. CULVERT
EX. SIGN
EX. TELEPHONE PEDESTAL
EX. INDEX CONTOUR
EX. INTERVAL CONTOUR
PROPOSED INDEX CONTOUR
PROPOSED INTERVAL CONTOUR
PROPOSED SOLAR ARRAY WITH INVERTER
PROPOSED WETLAND SETBACK
PROPOSED MODULE SETBACK
PROPOSED ACCESS ROAD
PROPOSED SECURITY FENCE
PROPOSED UNDERGROUND COLLECTION
PROPOSED OVERHEAD COLLECTION
PROPOSED LAYDOWN YARD
PROPOSED O&M LOCATION
PROPOSED SUBSTATION LOCATION
PROPOSED EXISTING SUBSTATION EXPANSION LOCATION
PROPOSED SCREENING
PROPOSED LOW WATER CROSSING
PROPOSED SILT FENCE
PROPOSED CULVERT
PROPOSED PRELIM DRAINAGE BASIN
PROPOSED DEER GATE LOCATION

- NOTES:
1. HORIZONTAL PROJECT COORDINATE SYSTEM IS NAD83 (2011) MINNESOTA STATE PLANES, SOUTH ZONE, US FOOT.
2. SEE C.600 - C.602 DRAWINGS FOR SITE DETAILS, FENCING DETAILS, AND ROAD SECTION DETAILS.
3. SEE GRADING AND DRAINAGE SHEETS C.500 - C.525 FOR PROPOSED SITE EARTHWORKS AND DRAINAGE INFORMATION.
4. PROPOSED SUBSTATION LOCATION IS PRELIMINARY. FINAL LOCATION TO BE CONFIRMED WITH FURTHER DESIGN.

Project Setbacks/Restrictions	
Item	Required
FRONT YARD	25' FROM ROAD RIGHT OF WAY
SIDE YARD	25' FROM PROPERTY LINE
REAR YARD	25' FROM PROPERTY LINE
DWELLINGS	200' FROM HOUSES
PUBLIC CONSERVATION LANDS	200' (NONE IN PROJECT AREA)

KEY MAP



Westwood

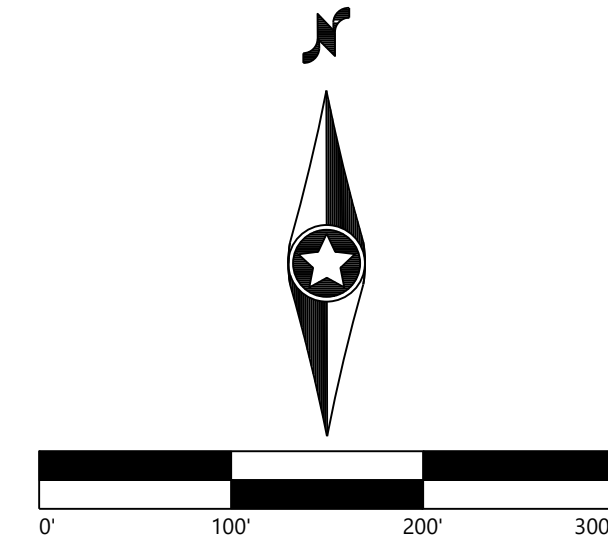
Phone: (952) 937-5150 12701 Whitewater Drive, Suite #300
Fax: (952) 937-5822 Minnetonka, MN 55343
TollFree: (888) 937-5150 westwoodps.com
Westwood Professional Services, Inc.

PREPARED FOR:



8400 Normandale Lake Blvd, Suite 1200
Bloomington, MN 55347

REVISIONS:					
#	DATE	COMMENT	BY	CHK	APR
A	05/01/2023	Permit Plans	MB	BV	KA



Elk Creek Solar Project

Rock County, MN

Site Plan - 5

NOT FOR CONSTRUCTION

DATE: 05/01/2023

SHEET: C.405

REV:

A

SEE SHEET C.402

SEE SHEET C.409

SEE SHEET C.405



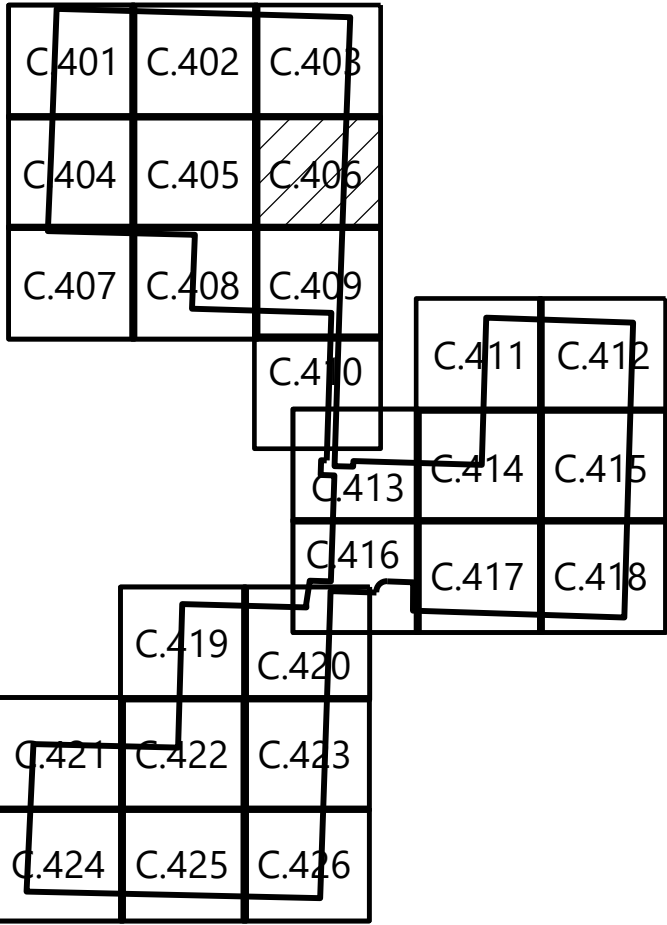
LEGEND:

- PROJECT BOUNDARY
- EX. EASEMENT LINE
- EX. SECTION LINE
- EX. PARCEL LINE
- RIGHT-OF-WAY LINES
- EX. OVERHEAD POWER
- EX. UNDERGROUND COLLECTION
- EX. FIBER OPTIC
- EX. PAVED ROAD
- EX. GRAVEL ROAD
- EX. STREAM CHANNEL
- EX. WETLAND
- EX. STRUCTURE
- EX. CULVERT
- EX. SIGN
- EX. TELEPHONE PEDESTAL
- EX. INDEX CONTOUR
- EX. INTERVAL CONTOUR
- PROPOSED INDEX CONTOUR
- PROPOSED INTERVAL CONTOUR
- PROPOSED SOLAR ARRAY WITH INVERTER
- PROPOSED WETLAND SETBACK
- PROPOSED MODULE SETBACK
- PROPOSED ACCESS ROAD
- PROPOSED SECURITY FENCE
- PROPOSED UNDERGROUND COLLECTION
- PROPOSED OVERHEAD COLLECTION
- PROPOSED LAYDOWN YARD
- PROPOSED O&M LOCATION
- PROPOSED SUBSTATION LOCATION
- PROPOSED EXISTING SUBSTATION EXPANSION LOCATION
- PROPOSED SCREENING
- PROPOSED LOW WATER CROSSING
- PROPOSED SILT FENCE
- PROPOSED CULVERT
- PROPOSED PRELIM DRAINAGE BASIN
- PROPOSED DEER GATE LOCATION

- NOTES:
- HORIZONTAL PROJECT COORDINATE SYSTEM IS NAD83 (2011) MINNESOTA STATE PLANES, SOUTH ZONE, US FOOT.
 - SEE C.600 - C.602 DRAWINGS FOR SITE DETAILS, FENCING DETAILS, AND ROAD SECTION DETAILS.
 - SEE GRADING AND DRAINAGE SHEETS C.500 - C.525 FOR PROPOSED SITE EARTHWORKS AND DRAINAGE INFORMATION.
 - PROPOSED SUBSTATION LOCATION IS PRELIMINARY. FINAL LOCATION TO BE CONFIRMED WITH FURTHER DESIGN.

Project Setbacks/Restrictions	
Item	Required
FRONT YARD	25' FROM ROAD RIGHT OF WAY
SIDE YARD	25' FROM PROPERTY LINE
REAR YARD	25' FROM PROPERTY LINE
DWELLINGS	200' FROM HOUSES
PUBLIC CONSERVATION LANDS	200' (NONE IN PROJECT AREA)

KEY MAP



Westwood

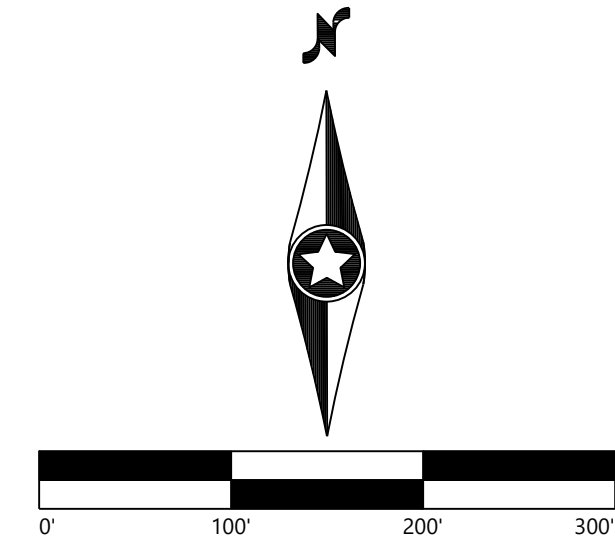
Phone (952) 937-5150 12701 Whitewater Drive, Suite #300
Fax (952) 937-5822 Minnetonka, MN 55343
TollFree (888) 937-5150 westwoodps.com
Westwood Professional Services, Inc.

PREPARED FOR:



8400 Normandale Lake Blvd, Suite 1200
Bloomington, MN 55347

REVISIONS:				
#	DATE	COMMENT	BY	CHK
A	05/01/2023	Permit Plans	MB	BV



Elk Creek Solar Project

Rock County, MN

Site Plan - 6

NOT FOR CONSTRUCTION

DATE: 05/01/2023

SHEET: C.406

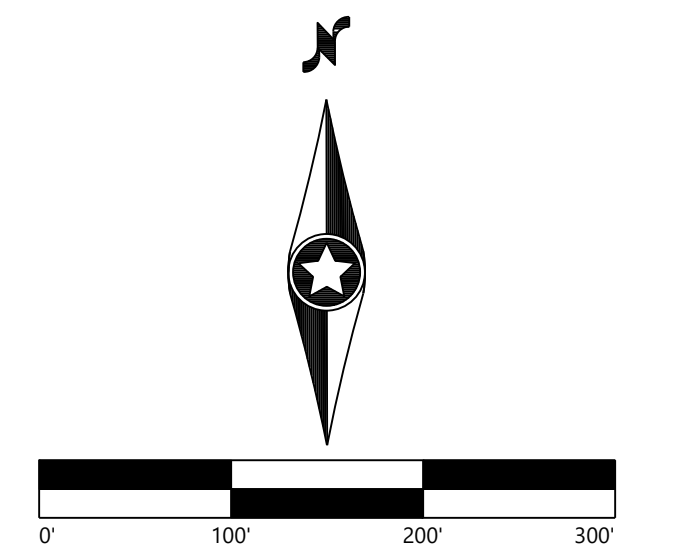
REV: A



nationalgrid
renewables

3400 Normandale Lake Blvd, Suite 1200
Bloomington, MN 55347

	DATE	COMMENT	BY	CHK	APR
A	05/01/2023	Permit Plans	MB	BV	KA



Rock County, MN

NOT FOR CONSTRUCTION

SHEET: C.407 A

V:

A

[illegible]

	PROJECT BOUNDARY
	EX. EASEMENT LINE
	EX. SECTION LINE
	EX. PARCEL LINE
	RIGHT-OF-WAY LINES
	EX. OVERHEAD POWER
	EX. UNDERGROUND COLLECTION
	EX. FIBER OPTIC
	EX. PAVED ROAD
	EX. GRAVEL ROAD
	EX. STREAM CHANNEL
	EX. WETLAND
	EX. STRUCTURE
	EX. CULVERT
	EX. SIGN
	EX. TELEPHONE PEDESTAL
	EX. INDEX CONTOUR
	EX. INTERVAL CONTOUR
	PROPOSED INDEX CONTOUR
	PROPOSED INDEX CONTOUR
	PROPOSED SOLAR ARRAY WITH INVERTER
	PROPOSED WETLAND SETBACK
	PROPOSED MODULE SETBACK
	PROPOSED ACCESS ROAD
	PROPOSED SECURITY FENCE
	PROPOSED UNDERGROUND COLLECTION
	PROPOSED OVERHEAD COLLECTION
	PROPOSED LAYDOWN YARD
	PROPOSED O&M LOCATION
	PROPOSED SUBSTATION LOCATION
	PROPOSED EXISTING SUBSTATION EXPANSION LOCATION
	PROPOSED SCREENING
	PROPOSED LOW WATER CROSSING
	PROPOSED SILT FENCE
	PROPOSED CULVERT
	PROPOSED PRELIM DRAINAGE BASIN
	PROPOSED DEER GATE LOCATION

1. HORIZONTAL PROJECT COORDINATE SYSTEM IS NAD83 (2011) MINNESOTA STATE PLANES, SOUTH ZONE, US FOOT.
2. SEE C.600 - C.602 DRAWINGS FOR SITE DETAILS, FENCING DETAILS, AND ROAD SECTION DETAILS.
3. SEE GRADING AND DRAINAGE SHEETS C.500 - C.525 FOR PROPOSED SITE EARTHWORKS AND DRAINAGE INFORMATION.
4. PROPOSED SUBSTATION LOCATION IS PRELIMINARY. FINAL LOCATION TO BE CONFIRMED WITH FURTHER DESIGN.

Project Setbacks/Restrictions	
Item	Required
FRONT YARD	25' FROM ROAD RIGHT OF WAY
SIDE YARD	25' FROM PROPERTY LINE
REAR YARD	25' FROM PROPERTY LINE
DWELLINGS	200' FROM HOUSES
PUBLIC CONSERVATION LANDS	200' (NONE IN PROJECT AREA)

The diagram shows a 3D grid of cells. The cells are labeled as follows:

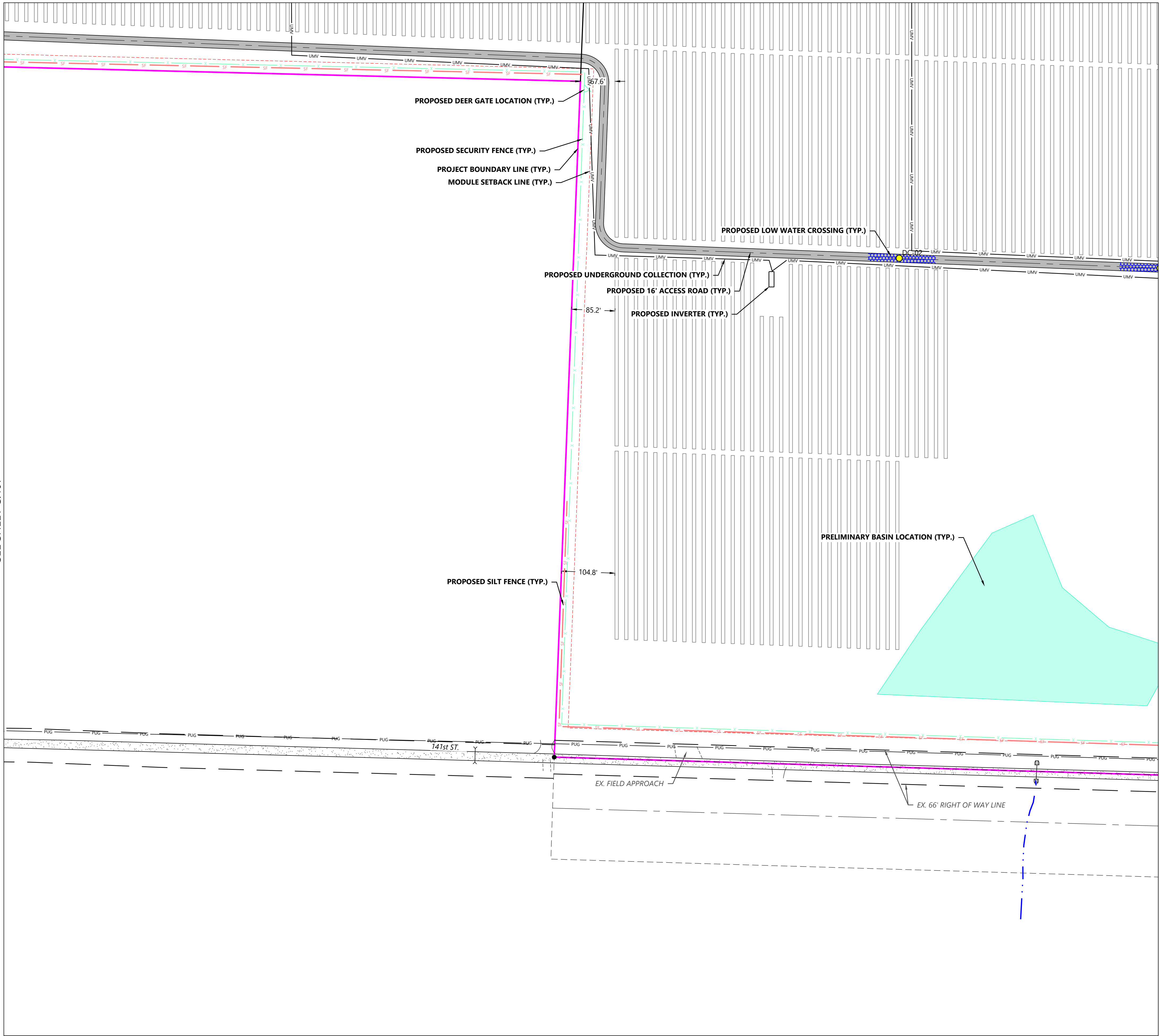
- Top row: C.401, C.402, C.403
- Second row: C.404, C.405, C.406
- Third row: C.407 (shaded), C.408, C.409
- Fourth row: C.410
- Fifth row: C.411, C.412
- Sixth row: C.413, C.414, C.415
- Seventh row: C.416, C.417, C.418
- Eighth row: C.419, C.420
- Ninth row: C.421, C.422, C.423
- Tenth row: C.424, C.425, C.426

The cells are arranged in a 3D structure with some cells being part of different layers or sections. The shaded cell C.407 is located in the third row, first column.

N:\0015992.00\dwg\Civil\0015992C-SP.dwg 5/1/2023 9:17 AM Matt Burge

SEE SHEET C.407

SEE SHEET C.405



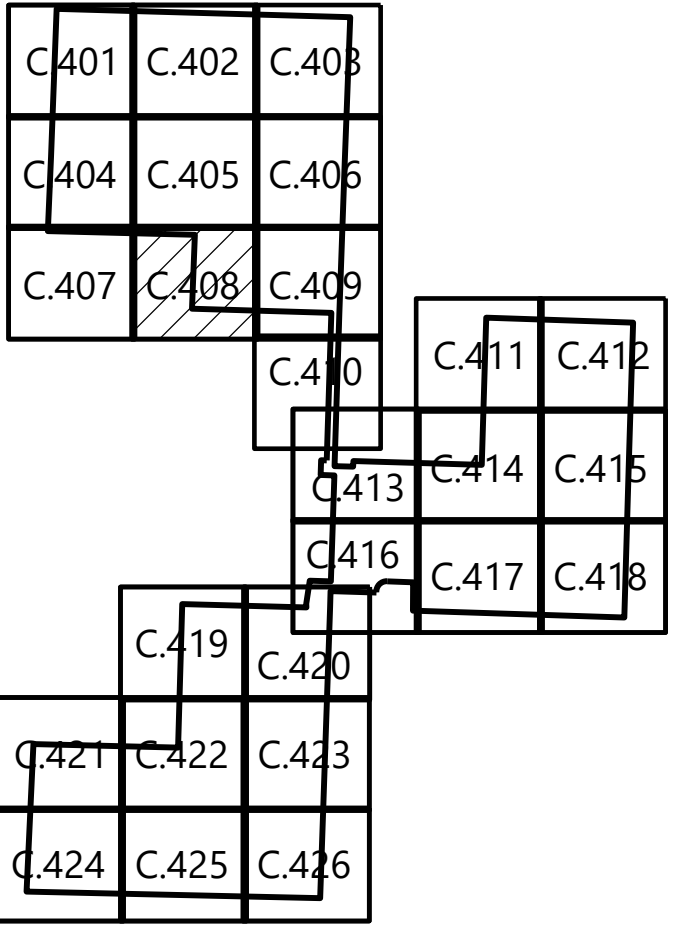
LEGEND:

- PROJECT BOUNDARY
- EX. EASEMENT LINE
- EX. SECTION LINE
- EX. PARCEL LINE
- RIGHT-OF-WAY LINES
- EX. OVERHEAD POWER
- EX. UNDERGROUND COLLECTION
- EX. FIBER OPTIC
- EX. PAVED ROAD
- EX. GRAVEL ROAD
- EX. STREAM CHANNEL
- EX. WETLAND
- EX. STRUCTURE
- EX. CULVERT
- EX. SIGN
- EX. TELEPHONE PEDESTAL
- EX. INDEX CONTOUR
- EX. INTERVAL CONTOUR
- PROPOSED INDEX CONTOUR
- PROPOSED INTERVAL CONTOUR
- PROPOSED SOLAR ARRAY WITH INVERTER
- PROPOSED WETLAND SETBACK
- PROPOSED MODULE SETBACK
- PROPOSED ACCESS ROAD
- PROPOSED SECURITY FENCE
- PROPOSED UNDERGROUND COLLECTION
- PROPOSED OVERHEAD COLLECTION
- PROPOSED LAYDOWN YARD
- PROPOSED O&M LOCATION
- PROPOSED SUBSTATION LOCATION
- PROPOSED EXISTING SUBSTATION EXPANSION LOCATION
- PROPOSED SCREENING
- PROPOSED LOW WATER CROSSING
- PROPOSED SILT FENCE
- PROPOSED CULVERT
- PROPOSED PRELIM DRAINAGE BASIN
- PROPOSED DEER GATE LOCATION

- NOTES:
- HORIZONTAL PROJECT COORDINATE SYSTEM IS NAD83 (2011) MINNESOTA STATE PLANES, SOUTH ZONE, US FOOT.
 - SEE C.600 - C.602 DRAWINGS FOR SITE DETAILS, FENCING DETAILS, AND ROAD SECTION DETAILS.
 - SEE GRADING AND DRAINAGE SHEETS C.500 - C.525 FOR PROPOSED SITE EARTHWORKS AND DRAINAGE INFORMATION.
 - PROPOSED SUBSTATION LOCATION IS PRELIMINARY. FINAL LOCATION TO BE CONFIRMED WITH FURTHER DESIGN.

Project Setbacks/Restrictions	
Item	Required
FRONT YARD	25' FROM ROAD RIGHT OF WAY
SIDE YARD	25' FROM PROPERTY LINE
REAR YARD	25' FROM PROPERTY LINE
DWELLINGS	200' FROM HOUSES
PUBLIC CONSERVATION LANDS	200' (NONE IN PROJECT AREA)

KEY MAP



Westwood

Phone (952) 937-5150 12701 Whitewater Drive, Suite #300
Fax (952) 937-5822 Minnetonka, MN 55343
TollFree (888) 937-5150 westwoodps.com
Westwood Professional Services, Inc.

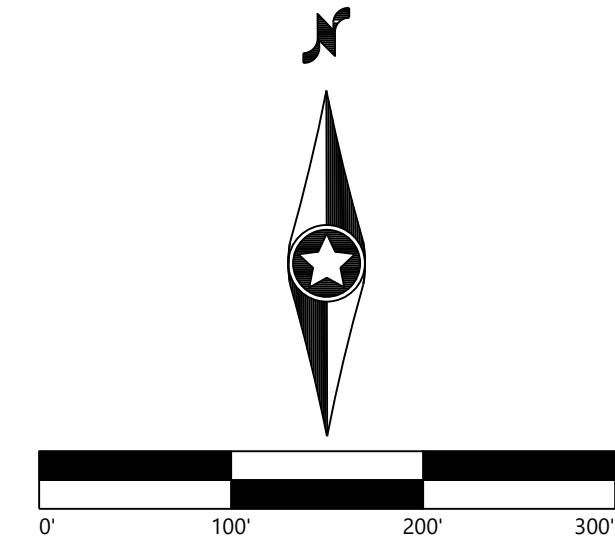
PREPARED FOR:



8400 Normandale Lake Blvd, Suite 1200
Bloomington, MN 55347

REVISIONS:

#	DATE	COMMENT	BY	CHK	APR
A	05/01/2023	Permit Plans		MB	BV KA



Elk Creek Solar Project

Rock County, MN

Site Plan - 8

NOT FOR CONSTRUCTION

DATE: 05/01/2023

SHEET: C.408

REV:

A

SEE SHEET C.406

SEE SHEET C.410

SEE SHEET C.408



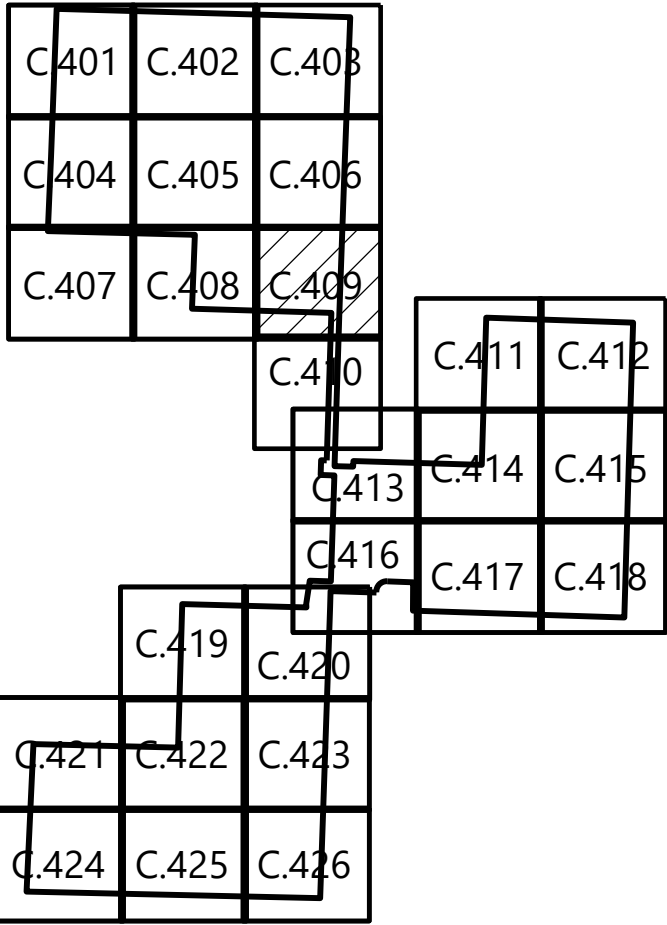
LEGEND:

- PROJECT BOUNDARY
- EX. EASEMENT LINE
- EX. SECTION LINE
- EX. PARCEL LINE
- RIGHT-OF-WAY LINES
- EX. OVERHEAD POWER
- EX. UNDERGROUND COLLECTION
- EX. FIBER OPTIC
- EX. PAVED ROAD
- EX. GRAVEL ROAD
- EX. STREAM CHANNEL
- EX. WETLAND
- EX. STRUCTURE
- EX. CULVERT
- EX. SIGN
- EX. TELEPHONE PEDESTAL
- EX. INDEX CONTOUR
- EX. INTERVAL CONTOUR
- PROPOSED INDEX CONTOUR
- PROPOSED INTERVAL CONTOUR
- PROPOSED SOLAR ARRAY WITH INVERTER
- PROPOSED WETLAND SETBACK
- PROPOSED MODULE SETBACK
- PROPOSED ACCESS ROAD
- PROPOSED SECURITY FENCE
- PROPOSED UNDERGROUND COLLECTION
- PROPOSED OVERHEAD COLLECTION
- PROPOSED LAYDOWN YARD
- PROPOSED O&M LOCATION
- PROPOSED SUBSTATION LOCATION
- PROPOSED EXISTING SUBSTATION EXPANSION LOCATION
- PROPOSED SCREENING
- PROPOSED LOW WATER CROSSING
- PROPOSED SILT FENCE
- PROPOSED CULVERT
- PROPOSED PRELIM DRAINAGE BASIN
- PROPOSED DEER GATE LOCATION

- NOTES:
- HORIZONTAL PROJECT COORDINATE SYSTEM IS NAD83 (2011) MINNESOTA STATE PLANES, SOUTH ZONE, US FOOT.
 - SEE C.600 - C.602 DRAWINGS FOR SITE DETAILS, FENCING DETAILS, AND ROAD SECTION DETAILS.
 - SEE GRADING AND DRAINAGE SHEETS C.500 - C.525 FOR PROPOSED SITE EARTHWORKS AND DRAINAGE INFORMATION.
 - PROPOSED SUBSTATION LOCATION IS PRELIMINARY. FINAL LOCATION TO BE CONFIRMED WITH FURTHER DESIGN.

Project Setbacks/Restrictions	
Item	Required
FRONT YARD	25' FROM ROAD RIGHT OF WAY
SIDE YARD	25' FROM PROPERTY LINE
REAR YARD	25' FROM PROPERTY LINE
DWELLINGS	200' FROM HOUSES
PUBLIC CONSERVATION LANDS	200' (NONE IN PROJECT AREA)

KEY MAP



Westwood

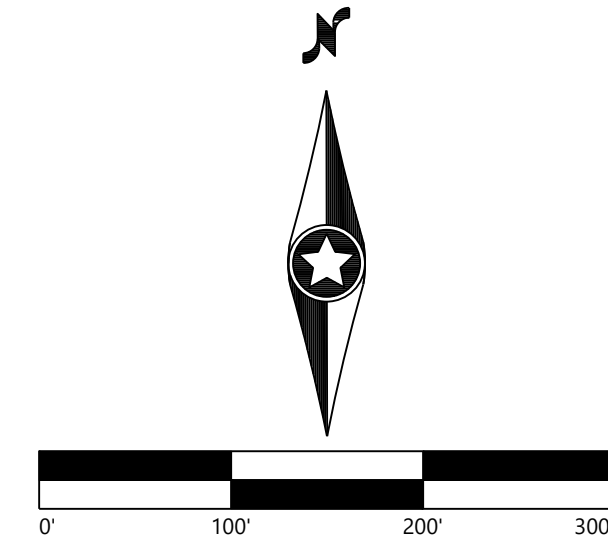
Phone (952) 937-5150 12701 Whitewater Drive, Suite #300
Fax (952) 937-5822 Minnetonka, MN 55343
TollFree (888) 937-5150 westwoodps.com
Westwood Professional Services, Inc.

PREPARED FOR:



8400 Normandale Lake Blvd, Suite 1200
Bloomington, MN 55347

REVISIONS:				
#	DATE	COMMENT	BY	CHK
A	05/01/2023	Permit Plans	MB	BV



Elk Creek Solar Project

Rock County, MN

Site Plan - 9

NOT FOR CONSTRUCTION

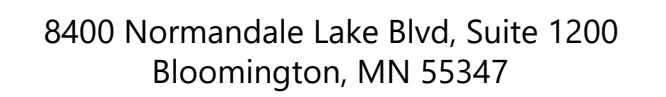
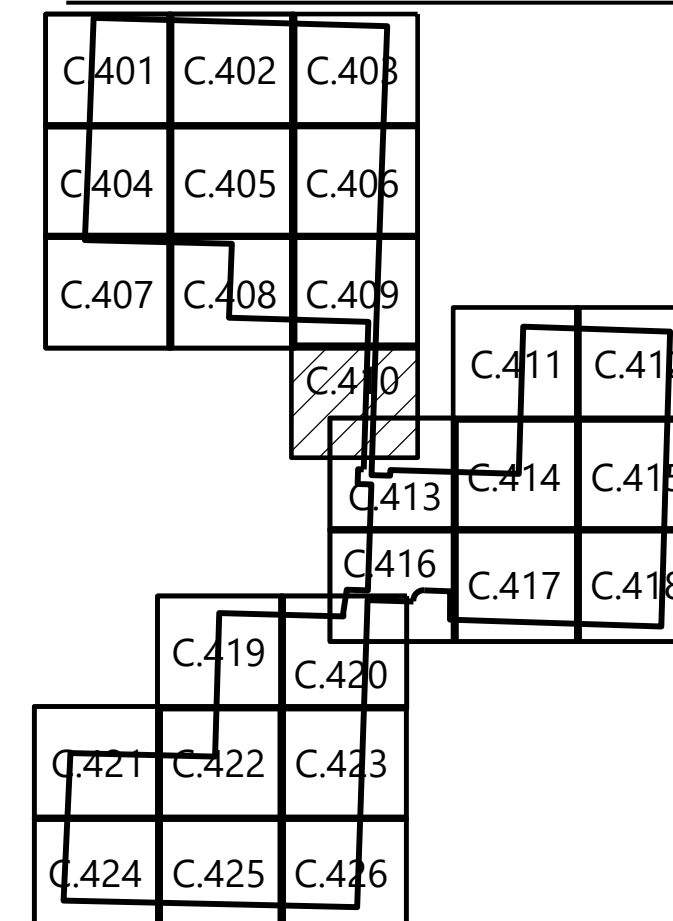
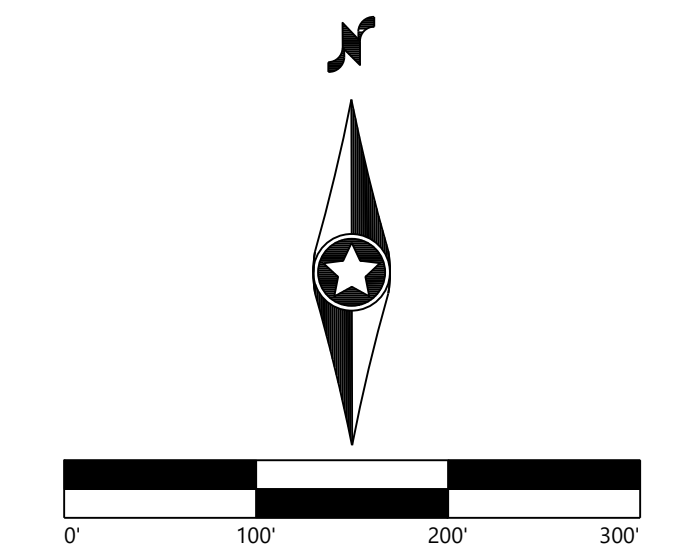
DATE: 05/01/2023 REV:
SHEET: C.409 A



NOTES:

1. HORIZONTAL PROJECT COORDINATE SYSTEM IS NAD83 (2011) MINNESOTA STATE PLANES, SOUTH ZONE, US FOOT.
2. SEE C.600 - C.602 DRAWINGS FOR SITE DETAILS, FENCING DETAILS, AND ROAD SECTION DETAILS.
3. SEE GRADING AND DRAINAGE SHEETS C.500 - C.525 FOR PROPOSED SITE EARTHWORKS AND DRAINAGE INFORMATION.
4. PROPOSED SUBSTATION LOCATION IS PRELIMINARY. FINAL LOCATION TO BE CONFIRMED WITH FURTHER DESIGN.

KEY MAP

[illegible]

Rock County, MN

Site Plan - 10

NOT FOR CONSTRUCTION

DATE: 05/01/2023

SHEET: C.410 A

\\001999-2000\dwg\Civil\001999-2000\050123\050123.dwg, 5/1/2023 3:18:18 AM, Matt.Berg



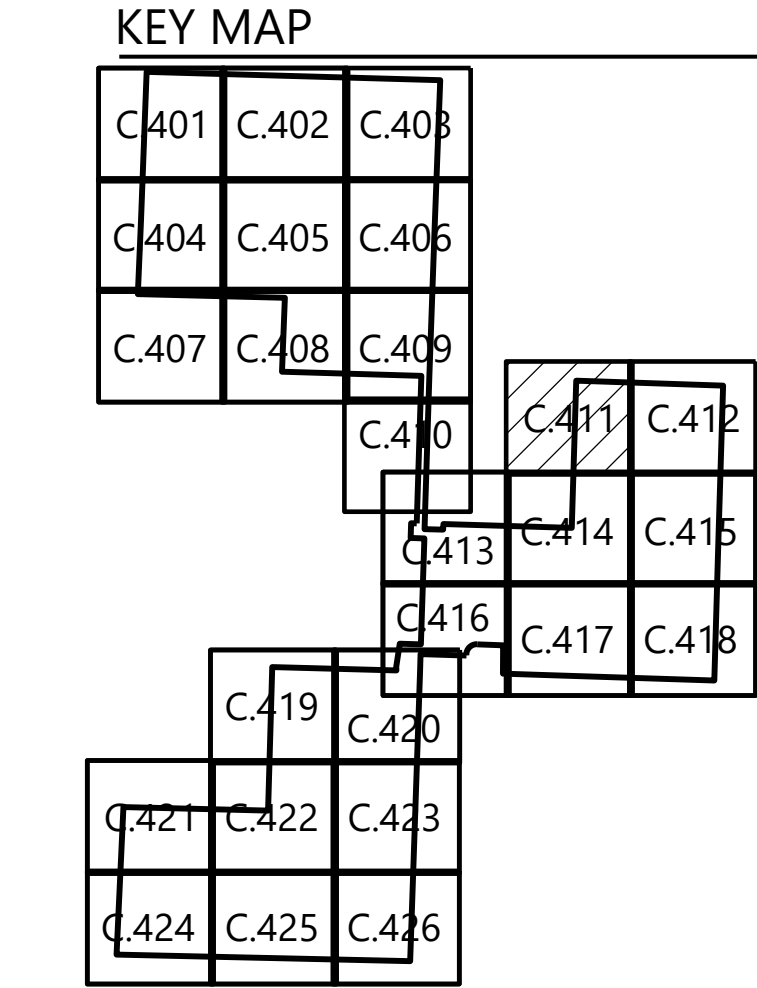
SEE SHEET C.414

LEGEND:

- PROJECT BOUNDARY
- EX. EASEMENT LINE
- EX. SECTION LINE
- EX. PARCEL LINE
- RIGHT-OF-WAY LINES
- EX. OVERHEAD POWER
- EX. UNDERGROUND COLLECTION
- EX. FIBER OPTIC
- EX. PAVED ROAD
- EX. GRAVEL ROAD
- EX. STREAM CHANNEL
- EX. WETLAND
- EX. STRUCTURE
- EX. CULVERT
- EX. SIGN
- EX. TELEPHONE PEDESTAL
- EX. INDEX CONTOUR
- EX. INTERVAL CONTOUR
- PROPOSED INDEX CONTOUR
- PROPOSED INTERVAL CONTOUR
- PROPOSED SOLAR ARRAY WITH INVERTER
- PROPOSED WETLAND SETBACK
- PROPOSED MODULE SETBACK
- PROPOSED ACCESS ROAD
- PROPOSED SECURITY FENCE
- PROPOSED UNDERGROUND COLLECTION
- PROPOSED OVERHEAD COLLECTION
- PROPOSED LAYDOWN YARD
- PROPOSED O&M LOCATION
- PROPOSED SUBSTATION LOCATION
- PROPOSED EXISTING SUBSTATION EXPANSION LOCATION
- PROPOSED SCREENING
- PROPOSED LOW WATER CROSSING
- PROPOSED SILT FENCE
- PROPOSED CULVERT
- PROPOSED PRELIM DRAINAGE BASIN
- PROPOSED DEER GATE LOCATION

- NOTES:
- HORIZONTAL PROJECT COORDINATE SYSTEM IS NAD83 (2011) MINNESOTA STATE PLANES, SOUTH ZONE, US FOOT.
 - SEE C.600 - C.602 DRAWINGS FOR SITE DETAILS, FENCING DETAILS, AND ROAD SECTION DETAILS.
 - SEE GRADING AND DRAINAGE SHEETS C.500 - C.525 FOR PROPOSED SITE EARTHWORKS AND DRAINAGE INFORMATION.
 - PROPOSED SUBSTATION LOCATION IS PRELIMINARY. FINAL LOCATION TO BE CONFIRMED WITH FURTHER DESIGN.

Project Setbacks/Restrictions	
Item	Required
FRONT YARD	25' FROM ROAD RIGHT OF WAY
SIDE YARD	25' FROM PROPERTY LINE
REAR YARD	25' FROM PROPERTY LINE
DWELLINGS	200' FROM HOUSES
PUBLIC CONSERVATION LANDS	200' (NONE IN PROJECT AREA)



Westwood

Phone (952) 937-5150 12701 Whitewater Drive, Suite #300
Fax (952) 937-5822 Minnetonka, MN 55343
TollFree (888) 937-5150 westwoodps.com
Westwood Professional Services, Inc.

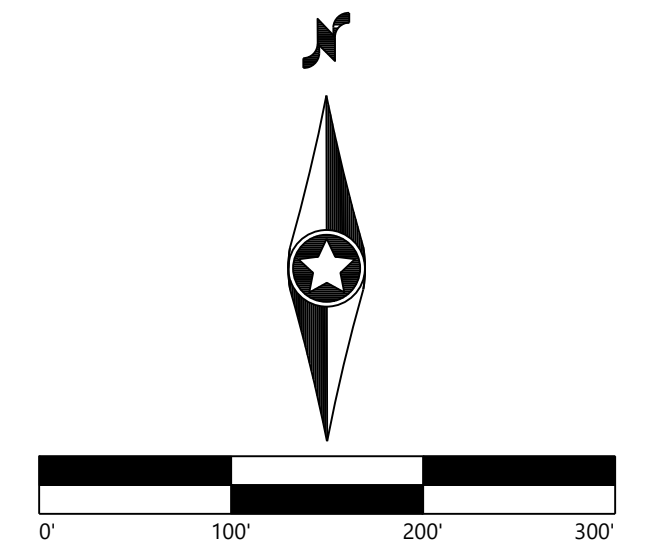
PREPARED FOR:



8400 Normandale Lake Blvd, Suite 1200
Bloomington, MN 55347

REVISIONS:

#	DATE	COMMENT	BY	CHK	APR
A	05/01/2023	Permit Plans	MB	BV	KA



Elk Creek Solar Project

Rock County, MN

Site Plan - 11

NOT FOR CONSTRUCTION

DATE: 05/01/2023
SHEET: C.411
REV: A

SEE SHEET C.411

SEE SHEET C.415

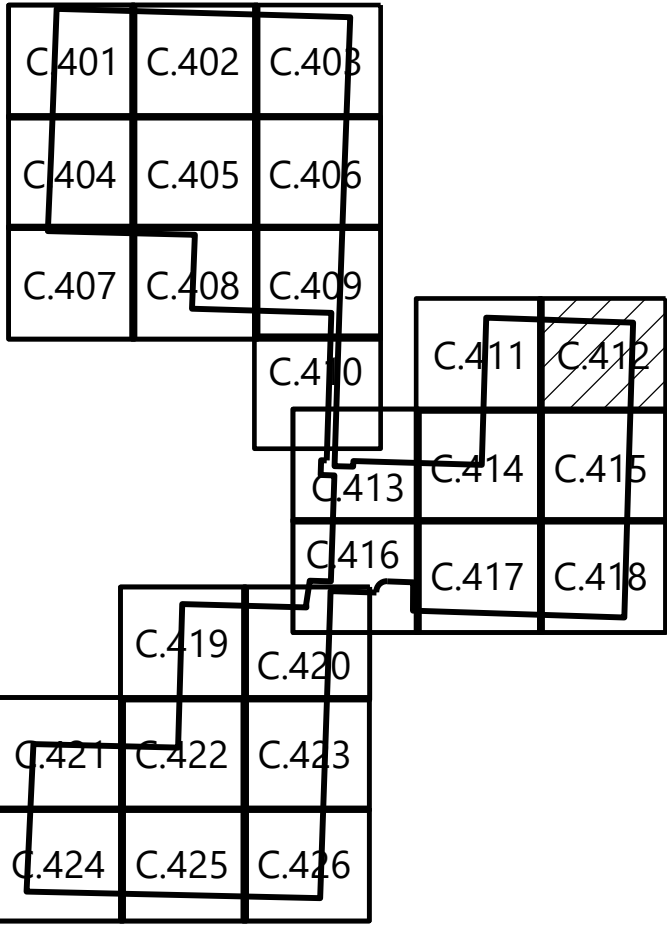
LEGEND:

- PROJECT BOUNDARY
EX. EASEMENT LINE
EX. SECTION LINE
EX. PARCEL LINE
RIGHT-OF-WAY LINES
EX. OVERHEAD POWER
EX. UNDERGROUND COLLECTION
EX. FIBER OPTIC
EX. PAVED ROAD
EX. GRAVEL ROAD
EX. STREAM CHANNEL
EX. WETLAND
EX. STRUCTURE
EX. CULVERT
EX. SIGN
EX. TELEPHONE PEDESTAL
EX. INDEX CONTOUR
EX. INTERVAL CONTOUR
PROPOSED INDEX CONTOUR
PROPOSED INTERVAL CONTOUR
PROPOSED SOLAR ARRAY WITH INVERTER
PROPOSED WETLAND SETBACK
PROPOSED MODULE SETBACK
PROPOSED ACCESS ROAD
PROPOSED SECURITY FENCE
PROPOSED UNDERGROUND COLLECTION
PROPOSED OVERHEAD COLLECTION
PROPOSED LAYDOWN YARD
PROPOSED O&M LOCATION
PROPOSED SUBSTATION LOCATION
PROPOSED EXISTING SUBSTATION EXPANSION LOCATION
PROPOSED SCREENING
PROPOSED LOW WATER CROSSING
PROPOSED SILT FENCE
PROPOSED CULVERT
PROPOSED PRELIM DRAINAGE BASIN
PROPOSED DEER GATE LOCATION

- NOTES:
1. HORIZONTAL PROJECT COORDINATE SYSTEM IS NAD83 (2011) MINNESOTA STATE PLANES, SOUTH ZONE, US FOOT.
2. SEE C.600 - C.602 DRAWINGS FOR SITE DETAILS, FENCING DETAILS, AND ROAD SECTION DETAILS.
3. SEE GRADING AND DRAINAGE SHEETS C.500 - C.525 FOR PROPOSED SITE EARTHWORKS AND DRAINAGE INFORMATION.
4. PROPOSED SUBSTATION LOCATION IS PRELIMINARY. FINAL LOCATION TO BE CONFIRMED WITH FURTHER DESIGN.

Project Setbacks/Restrictions	
Item	Required
FRONT YARD	25' FROM ROAD RIGHT OF WAY
SIDE YARD	25' FROM PROPERTY LINE
REAR YARD	25' FROM PROPERTY LINE
DWELLINGS	200' FROM HOUSES
PUBLIC CONSERVATION LANDS	200' (NONE IN PROJECT AREA)

KEY MAP



Westwood

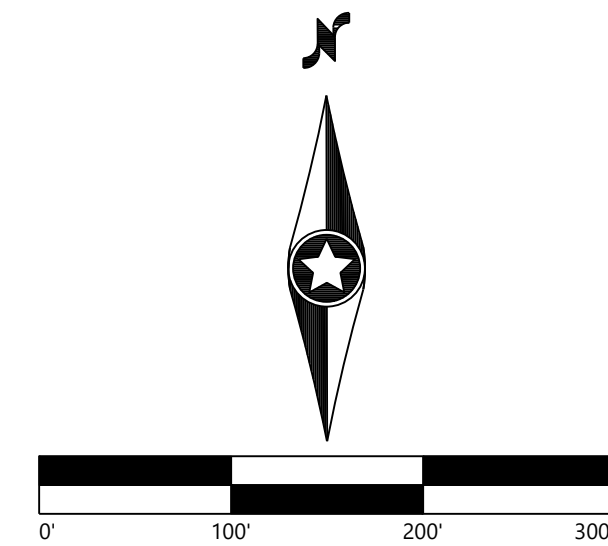
Phone (952) 937-5150 12701 Whitewater Drive, Suite #300
Fax (952) 937-5822 Minnetonka, MN 55343
TollFree (888) 937-5150 westwoodps.com
Westwood Professional Services, Inc.

PREPARED FOR:



8400 Normandale Lake Blvd, Suite 1200
Bloomington, MN 55347

REVISIONS:				
#	DATE	COMMENT	BY	CHK
A	05/01/2023	Permit Plans	MB	BV



Elk Creek Solar Project

Rock County, MN

Site Plan - 12

NOT FOR CONSTRUCTION

DATE: 05/01/2023

SHEET: C.412

REV:

A