



## **Appendix B    Figures**

**Appendix B.1-1 – Infrastructure and Human Settlement**

**Appendix B.2-1 – Land Use**

**Appendix B.3-1 – Natural Resources - Water**

**Appendix B.3-2– Natural Resources – Managed and Recreation Areas**

**Appendix B.4-1 – Cultural Resources**

**Appendix B.5-1 – Rare and Unique Natural Resources**

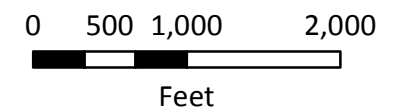


## B.1-1-A INFRASTRUCTURE and HUMAN SETTLEMENT

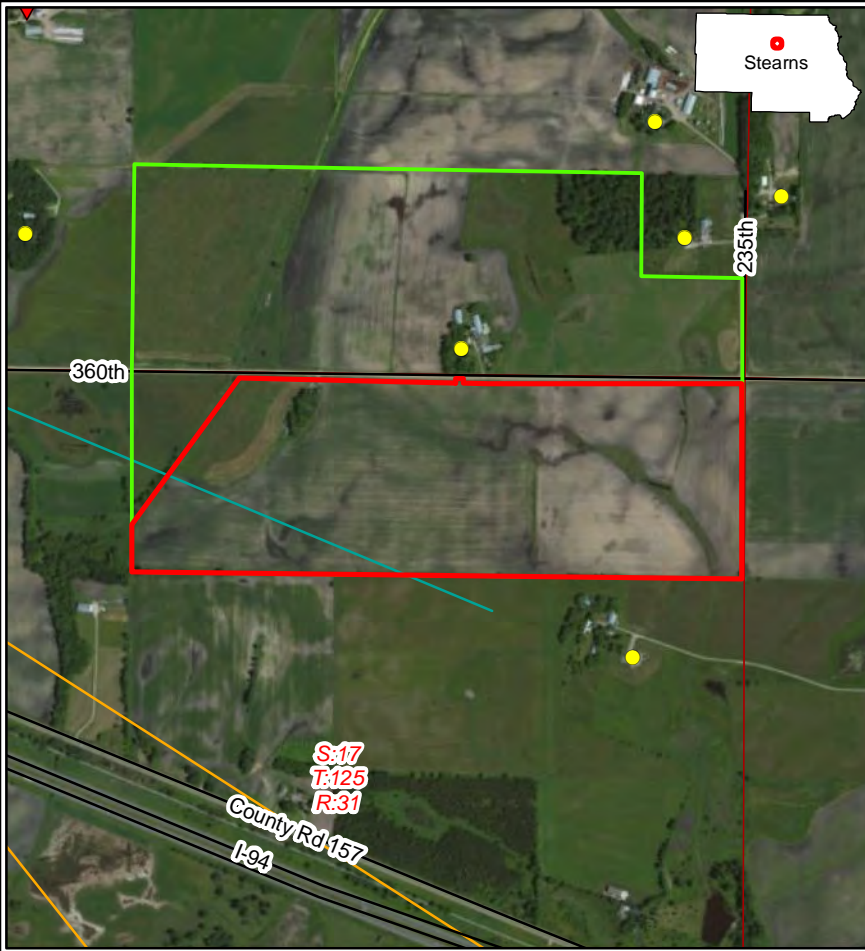
*Albany, Annandale,  
Atwater, Brooten,  
Chisago, Dodge Center*

### LEGEND

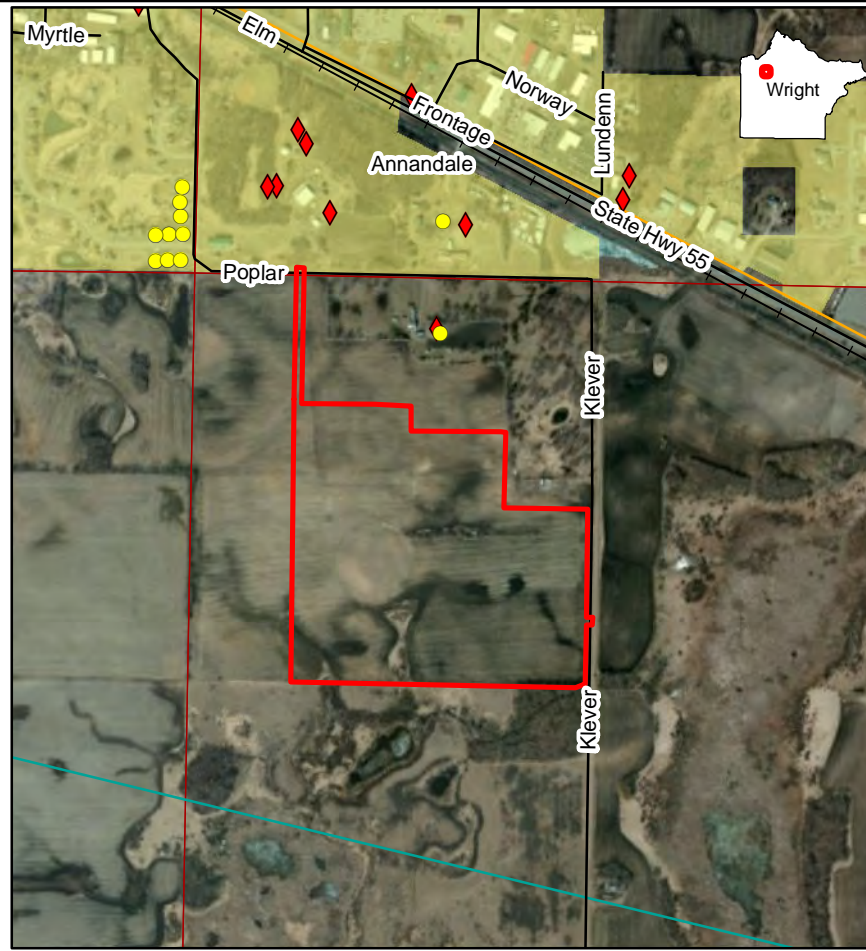
- Preliminary Development Area
- Facility Land Control
- Roads
- Railroad
- + National Register of Historic Places
- Residence
- ▲ Substation
- Impaired Streams
- ◆ Well
- ✈ Airport
- Existing Transmission
- NG Pipeline
- County Boundary
- Section Boundary
- Municipality



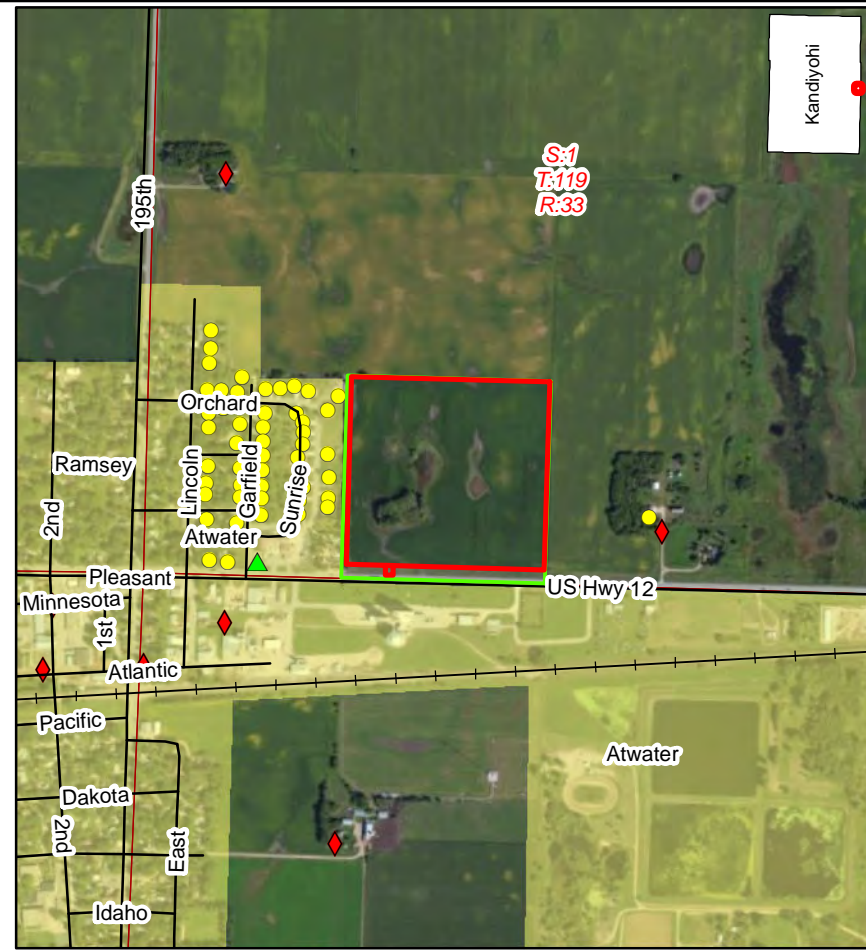
**SOURCES:**  
Geronimo Energy,  
Ventyx, MNDNR,  
MPCA, Westwood



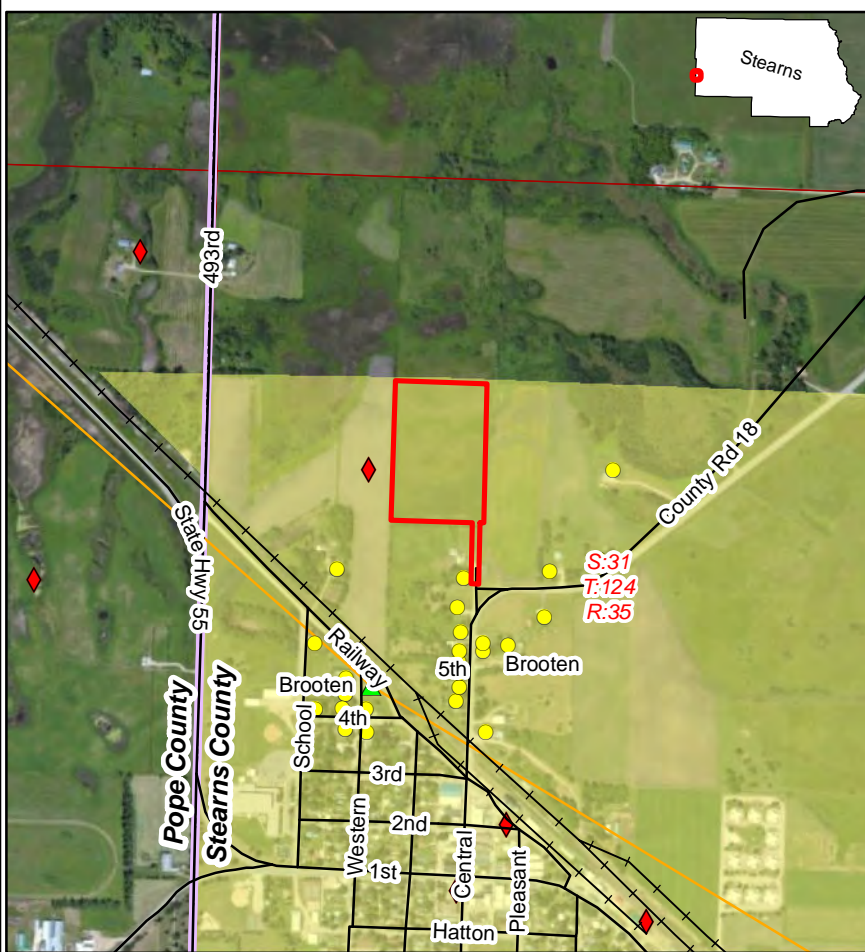
**ALBANY FACILITY**



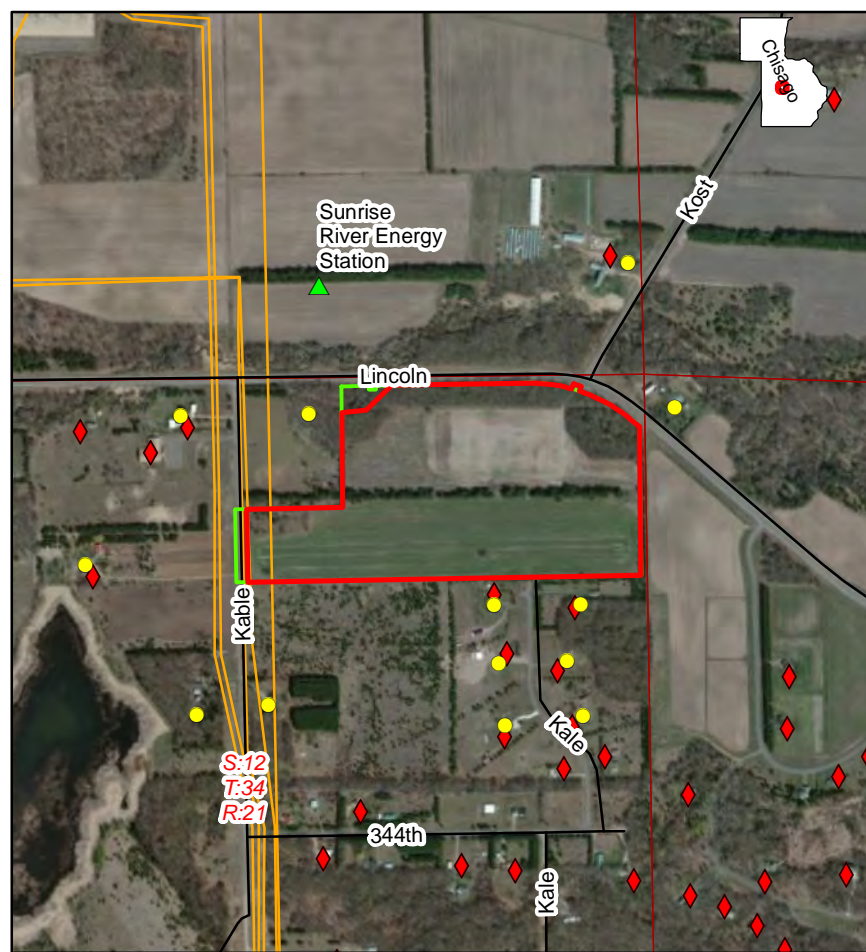
**ANNANDALE FACILITY**



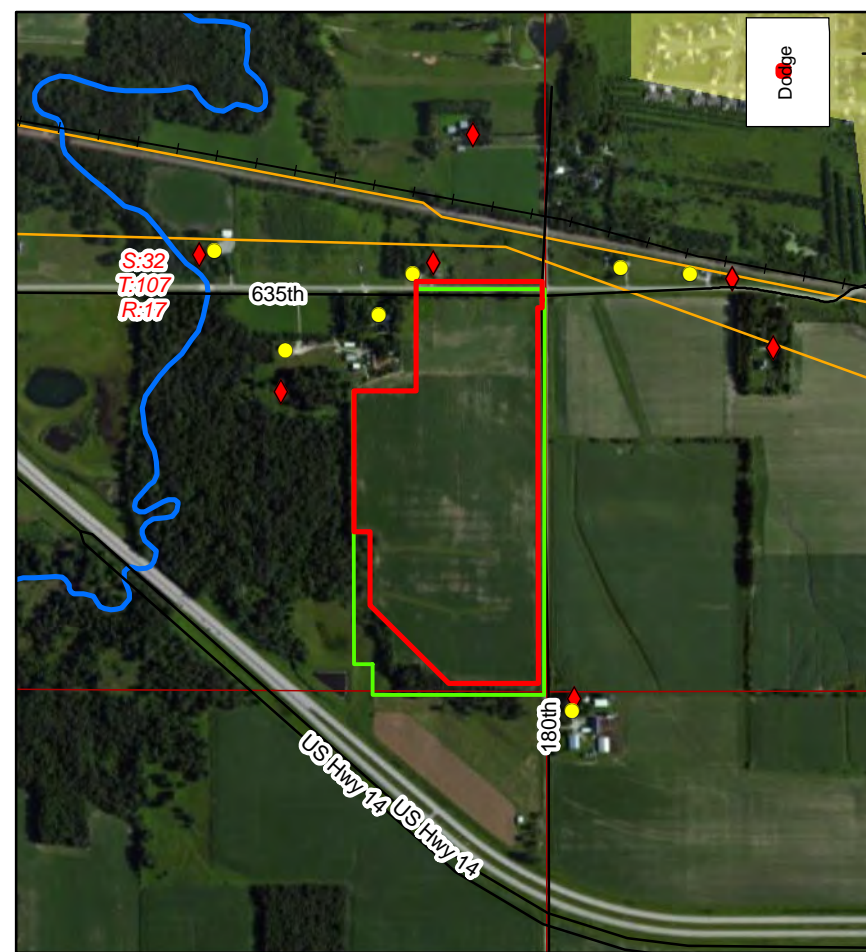
**ATWATER FACILITY**



**BROOTEN FACILITY**



**CHISAGO FACILITY**



**DODGE CENTER FACILITY**

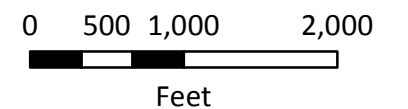


## B.1-1-B INFRASTRUCTURE and HUMAN SETTLEMENT

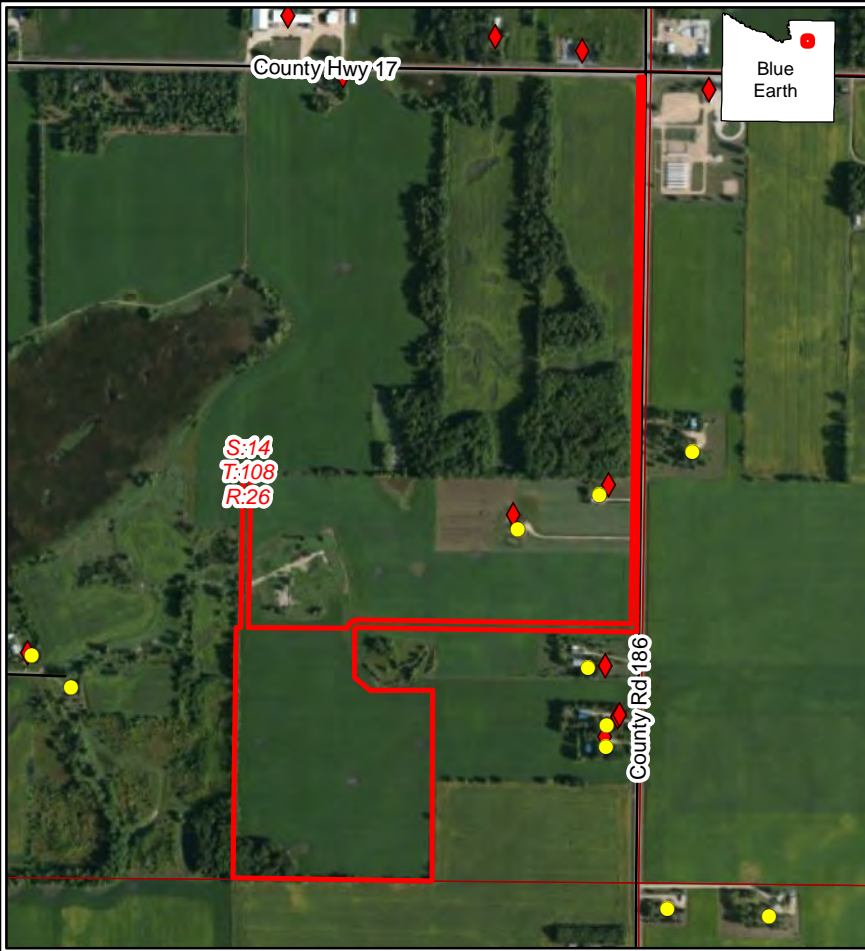
*Eastwood, Fiesta City,  
Hastings, Lake Emily,  
Lake Pulaski, Lawrence  
Creek*

### LEGEND

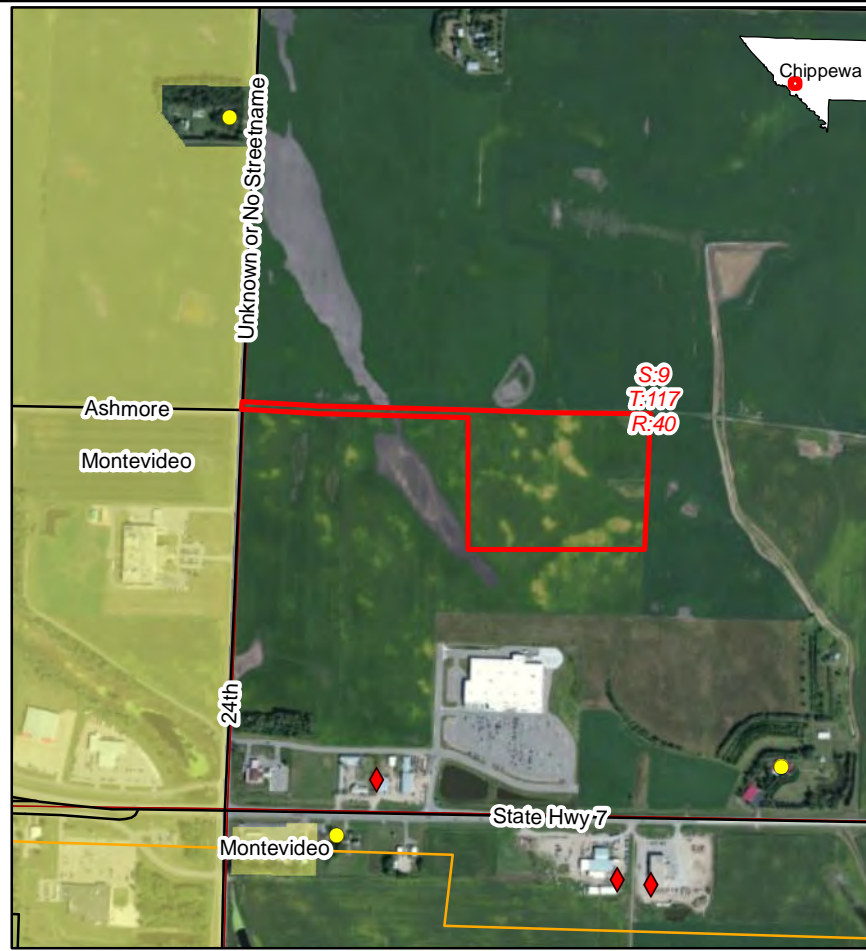
- Preliminary Development Area
- Facility Land Control
- Roads
- + Railroad
- + National Register of Historic Places
- Residence
- ▲ Substation
- Impaired Streams
- ◆ Well
- ✈ Airport
- Existing Transmission
- NG Pipeline
- County Boundary
- Section Boundary
- Municipality



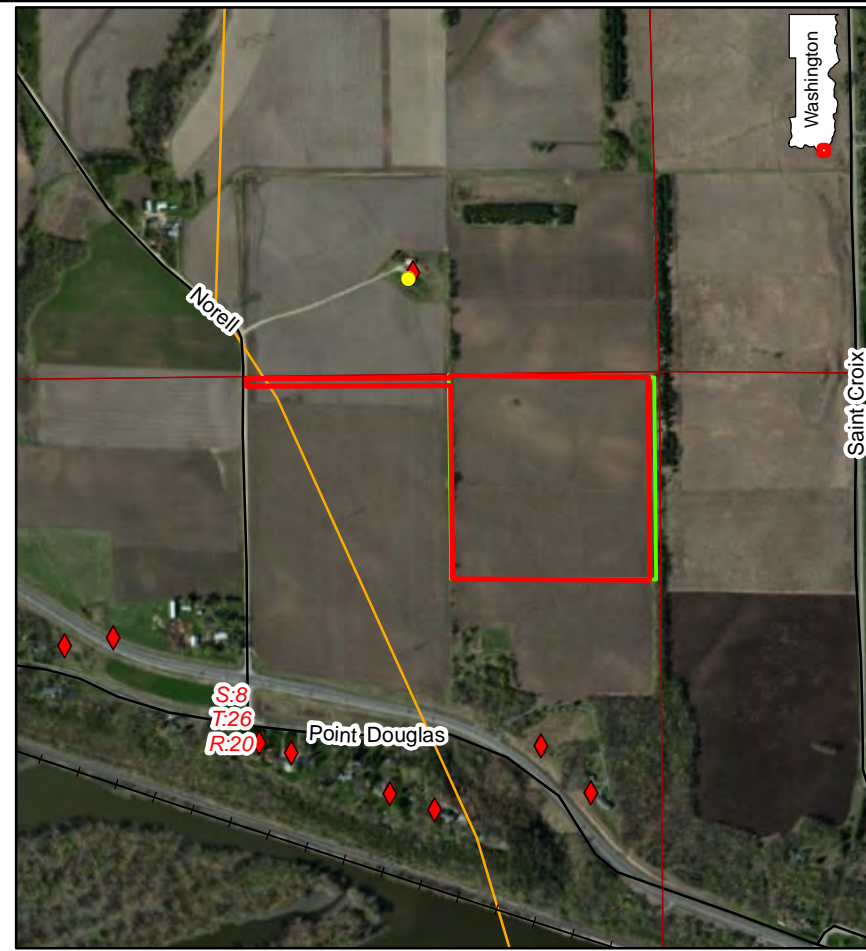
**SOURCES:**  
Geronimo Energy,  
Ventyx, MNDNR,  
MPCA, Westwood



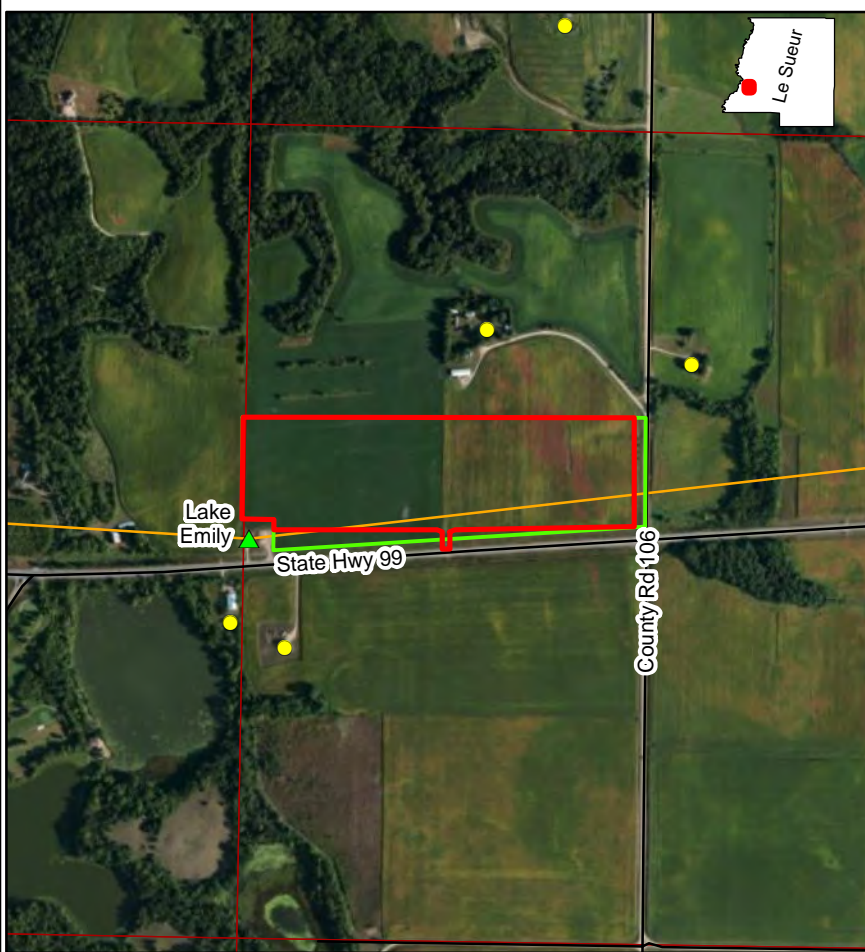
**EASTWOOD FACILITY**



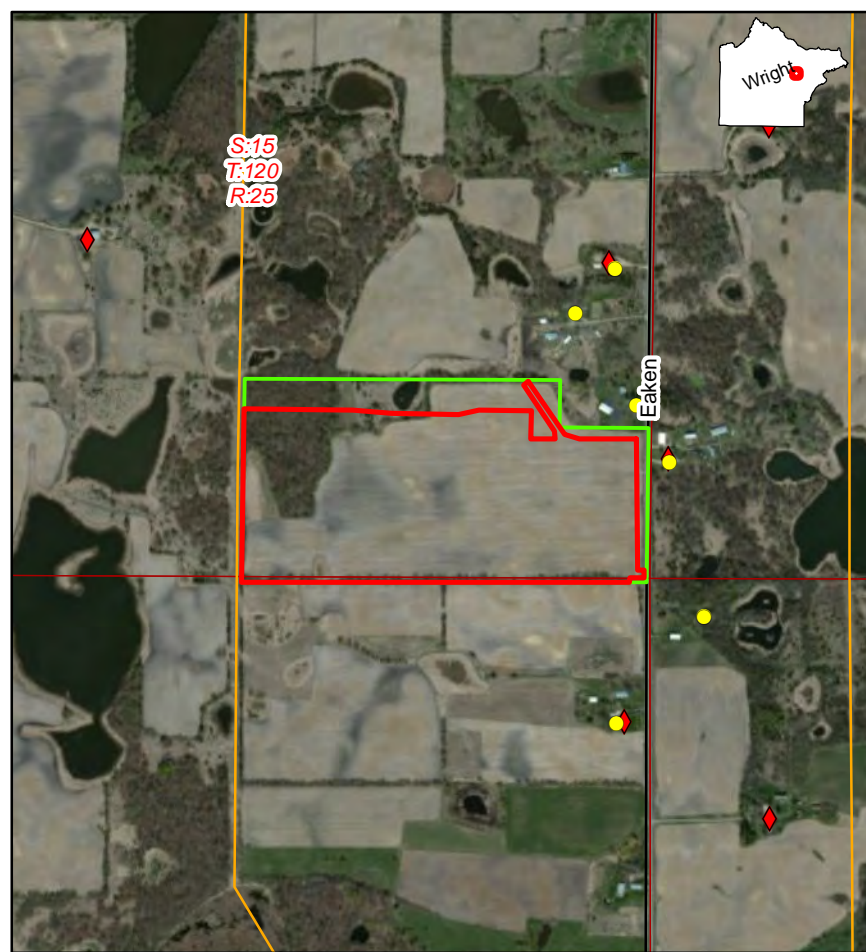
**FIESTA CITY FACILITY**



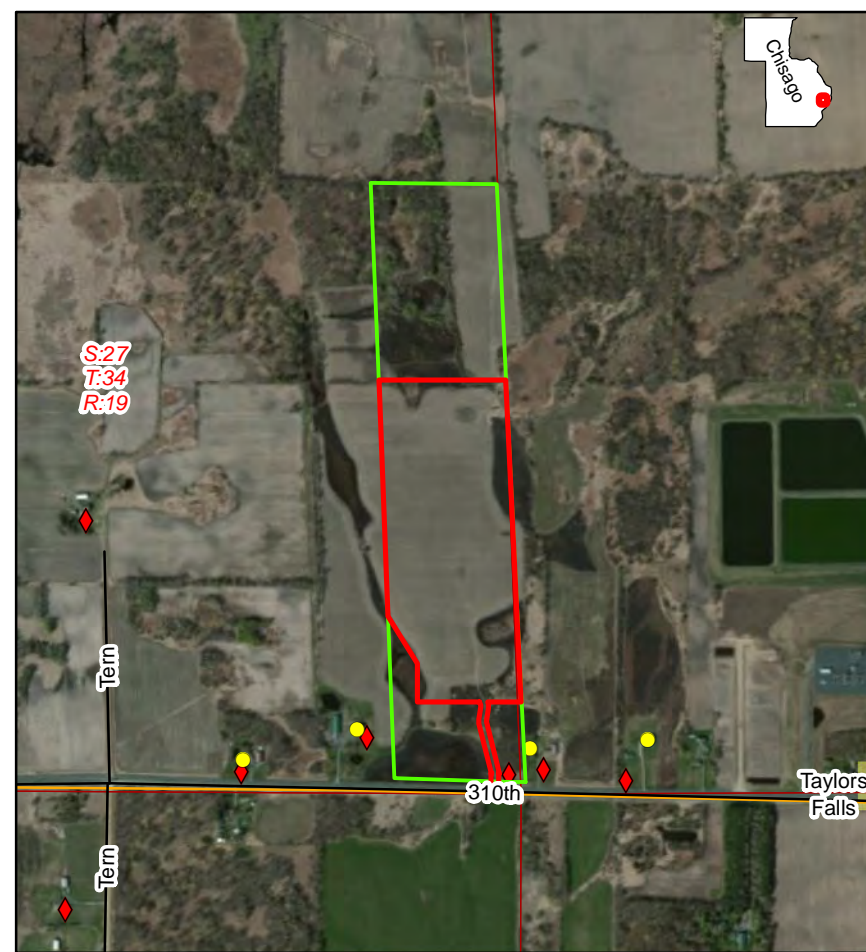
**HASTINGS FACILITY**



**LAKE EMILY FACILITY**



**LAKEPULASKI FACILITY**



**LAWRENCE CREEK FACILITY**

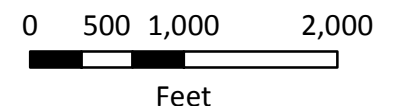


# B.1-1-C INFRASTRUCTURE and HUMAN SETTLEMENT

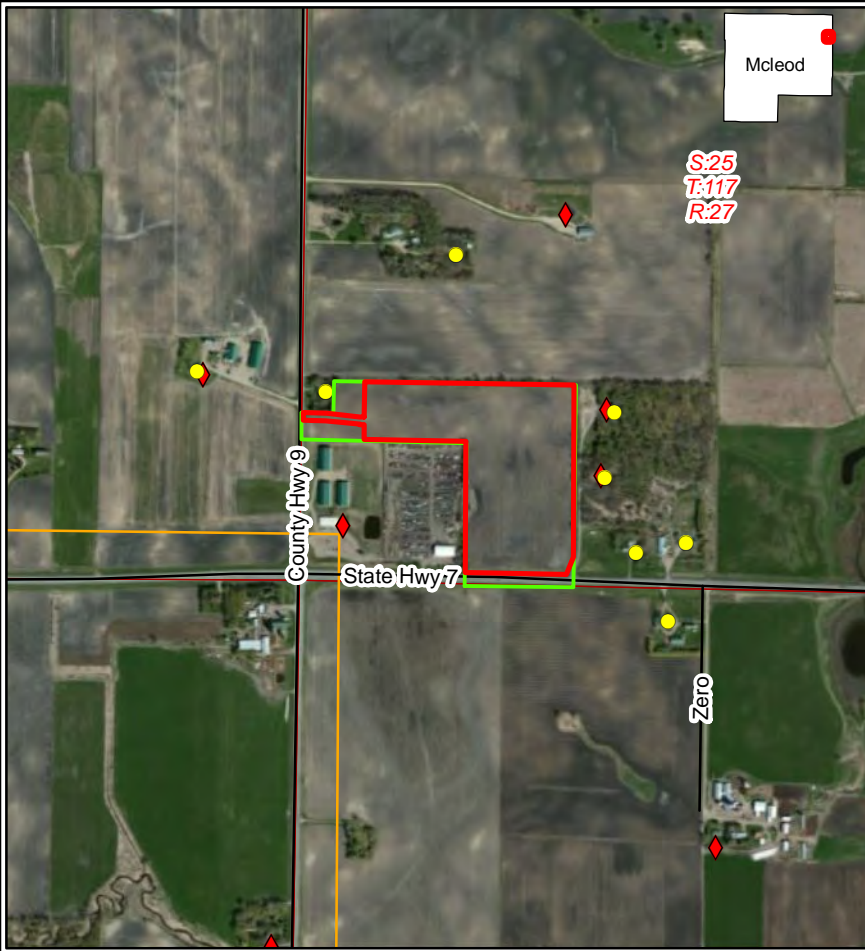
*Lester Prairie, Mayhew Lake  
Montrose, Paynesville,  
Pine Island, Pipestone*

## LEGEND

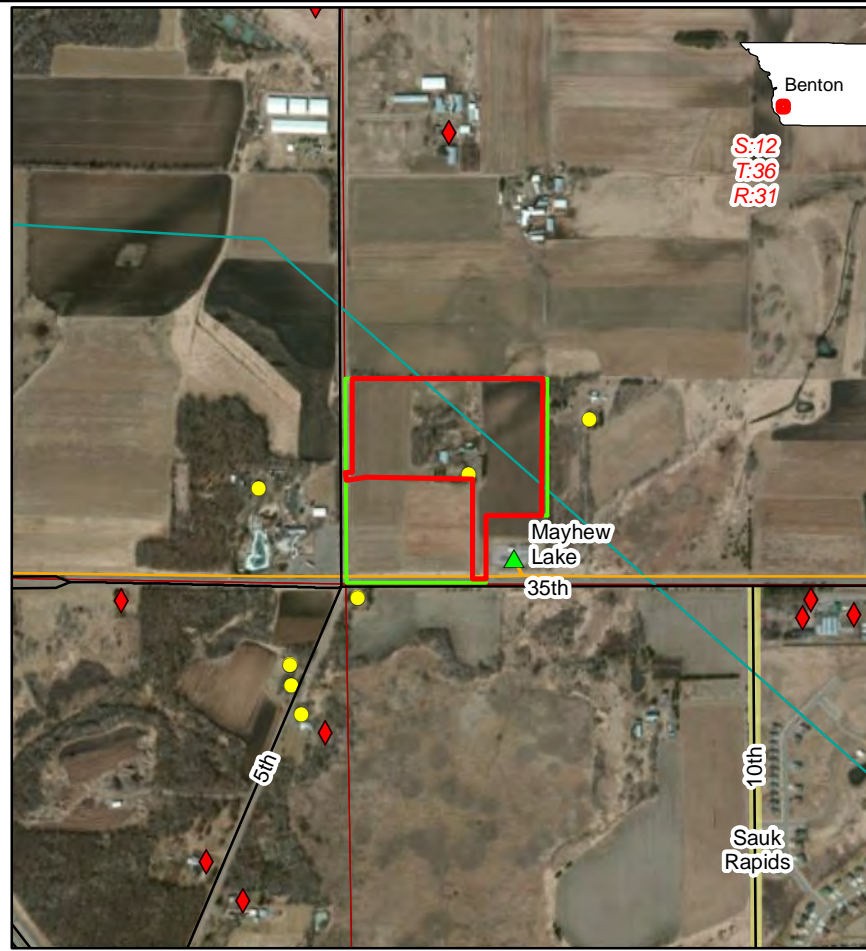
- Preliminary Development Area
- Facility Land Control
- Roads
- + Railroad
- + National Register of Historic Places
- Residence
- ▲ Substation
- Impaired Streams
- ◆ Well
- ✈ Airport
- Existing Transmission
- NG Pipeline
- County Boundary
- Section Boundary
- Municipality



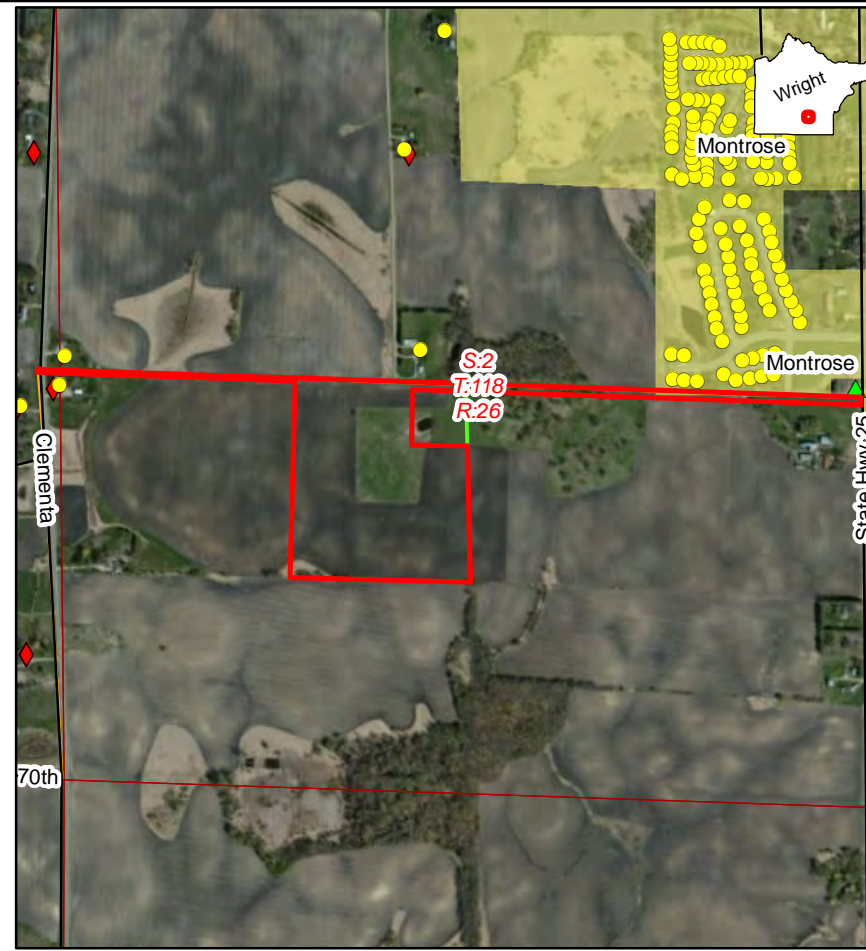
SOURCES:  
Geronimo Energy,  
Ventyx, MNDNR,  
MPCA, Westwood



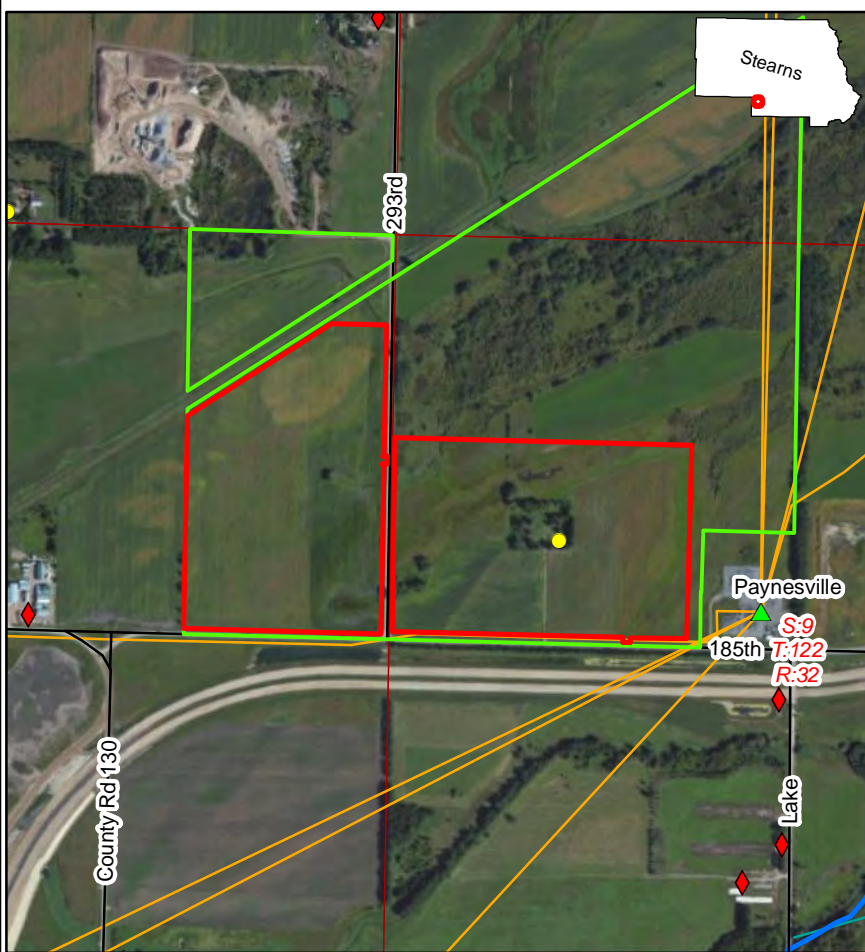
### LESTER PRAIRIE FACILITY



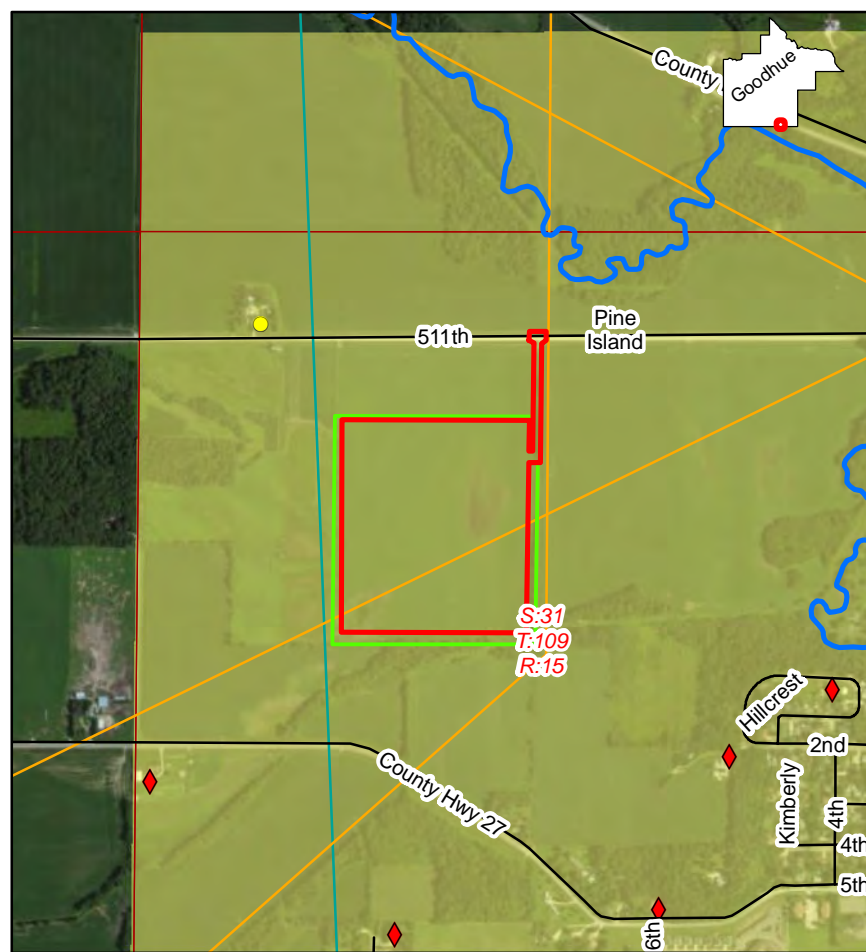
### MAYHEW LAKE FACILITY



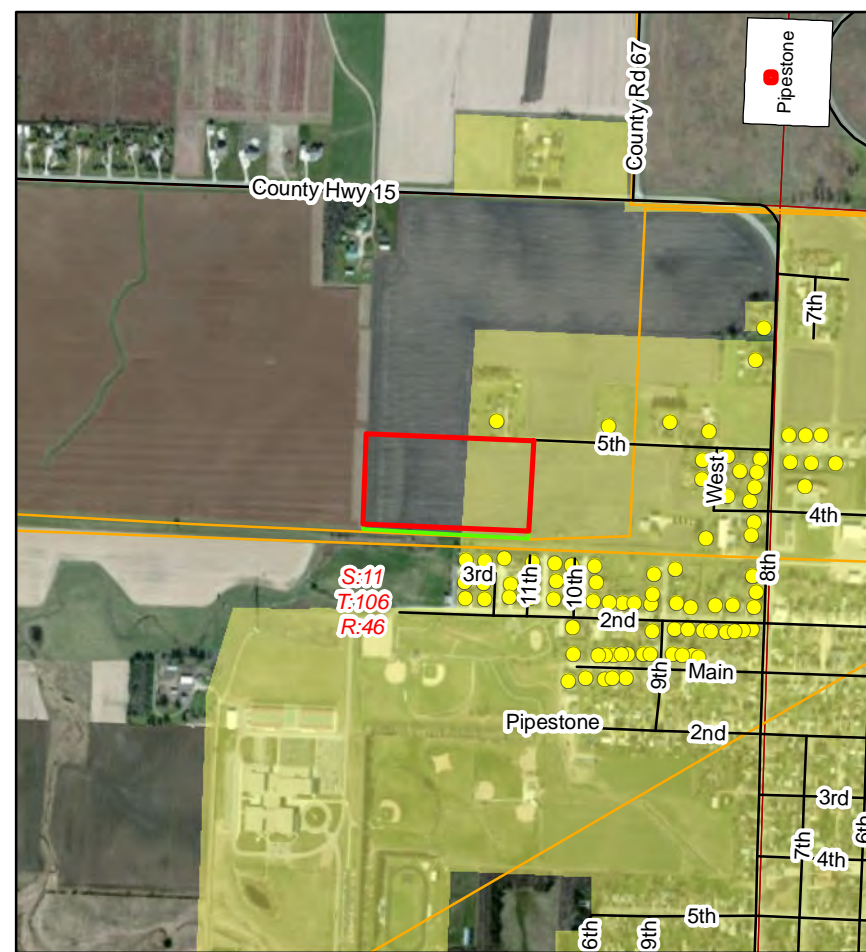
### MONTROSE FACILITY



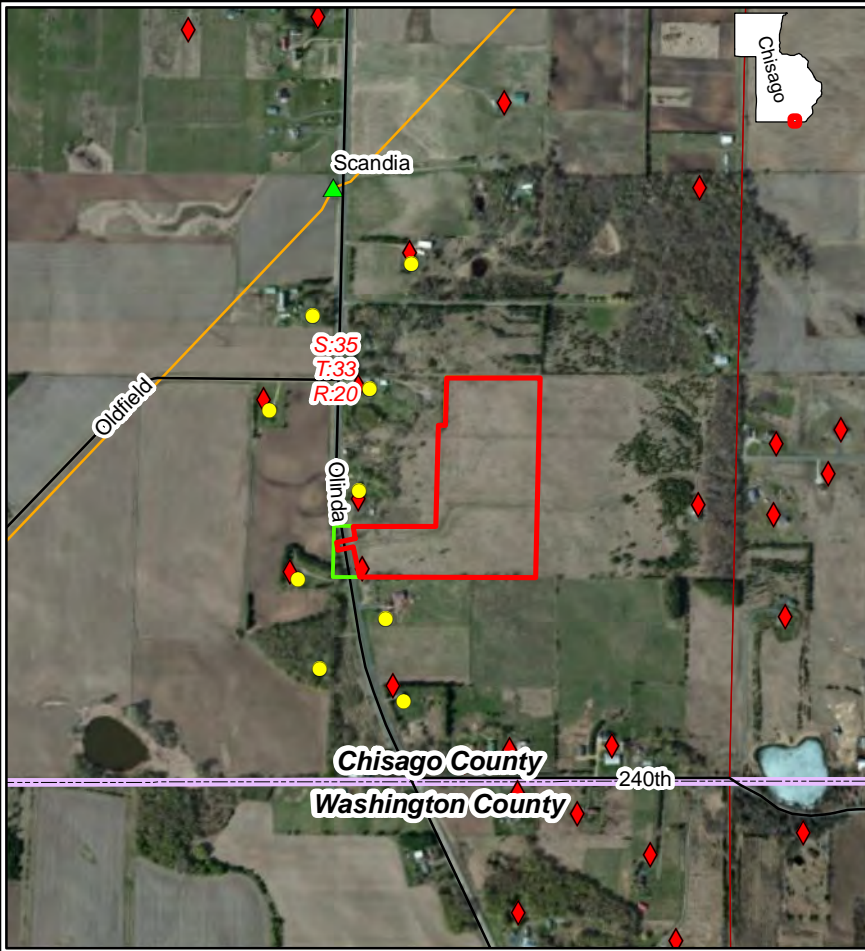
### PAYNESVILLE FACILITY



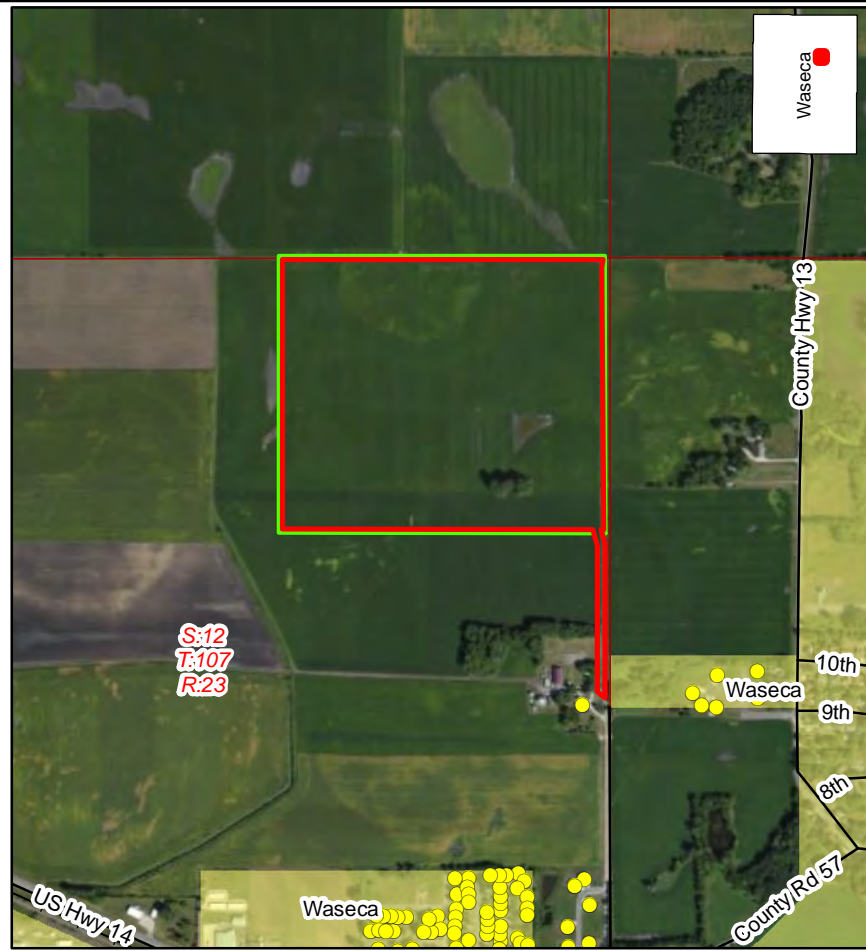
### PINE ISLAND FACILITY



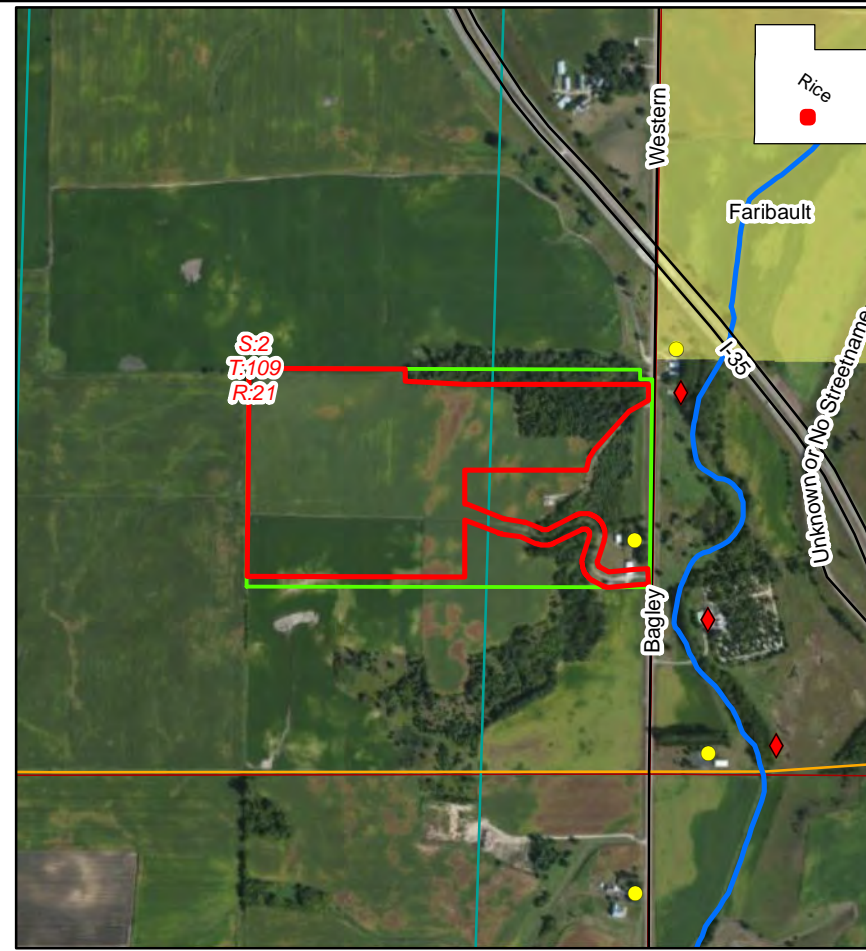
### PIPESTONE FACILITY



**SCANDIA FACILITY**



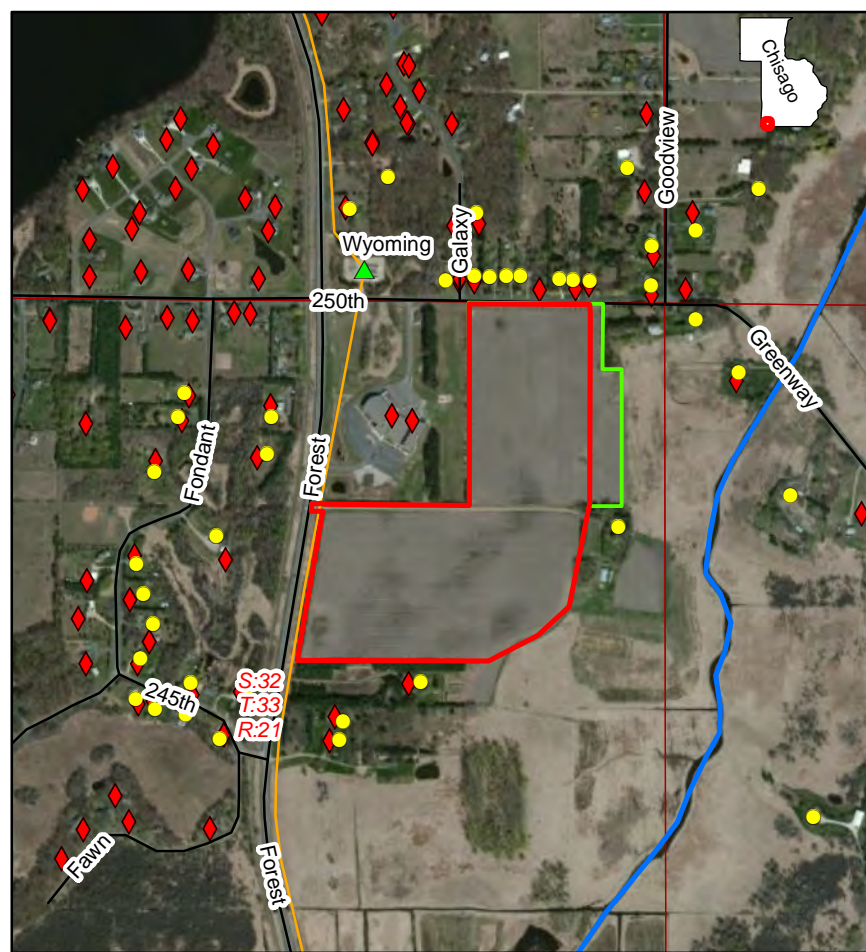
**WASECA FACILITY**



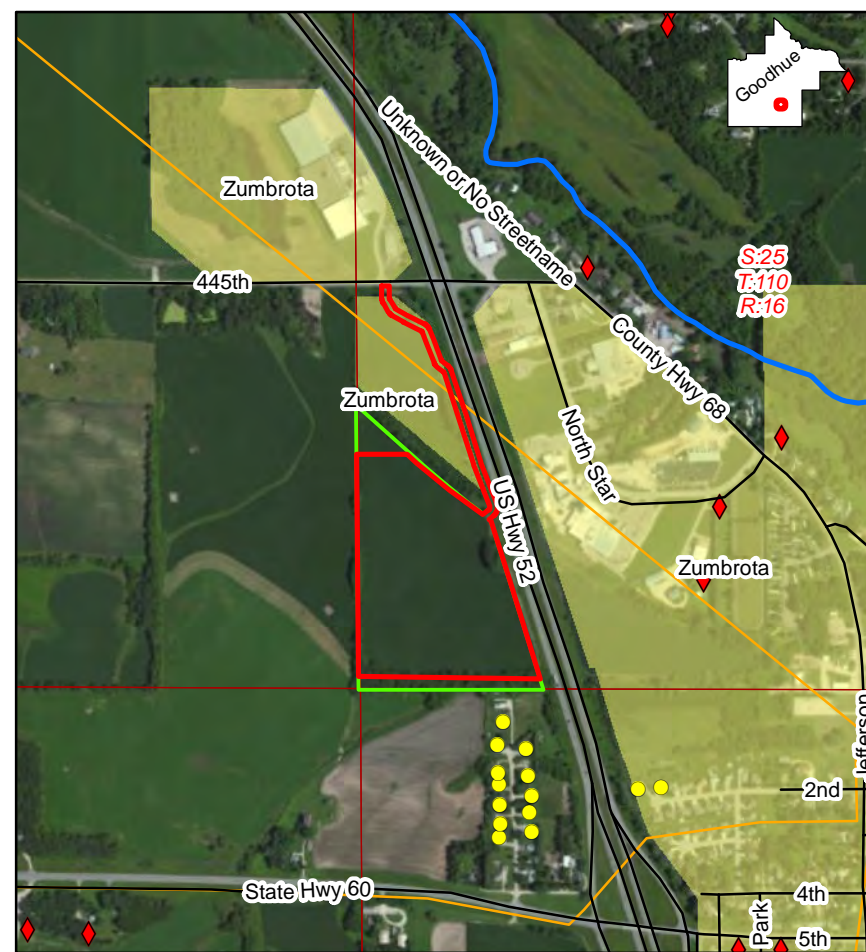
**WEST FARIBAULT FACILITY**




**WEST WACONIA FACILITY**



**WYOMING FACILITY**



**ZUMBROTA FACILITY**




**B.1-1-D  
INFRASTRUCTURE and  
HUMAN SETTLEMENT**

*Scandia, Waseca,  
West Faribault, West Waconia  
Wyoming, Zumbrota*


**LEGEND**

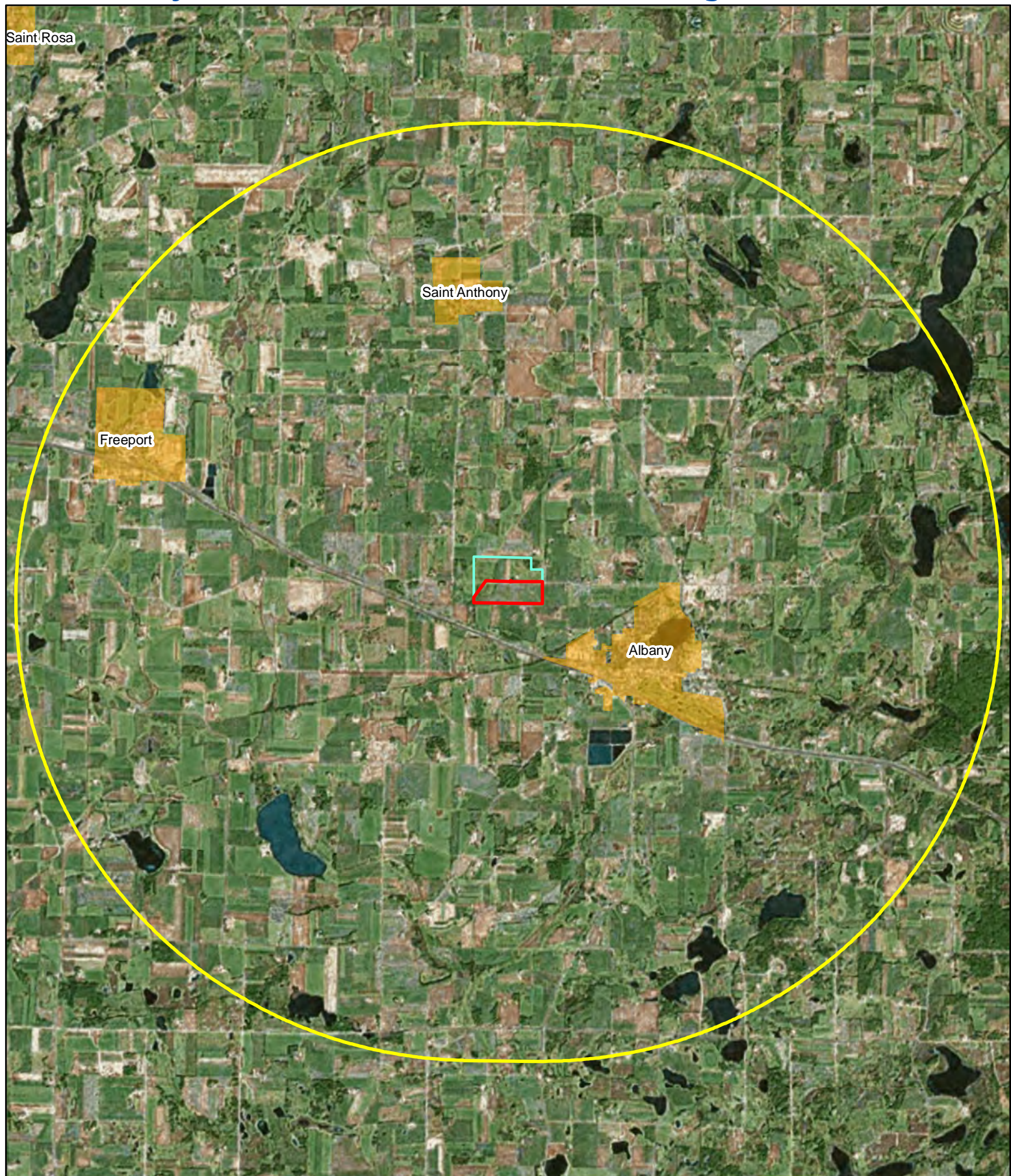
- Preliminary Development Area
- Facility Land Control
- Roads
- +— Railroad
- + National Register of Historic Places
- Residence
- ▲ Substation
- Impaired Streams
- ◆ Well
- ✈ Airport
- Existing Transmission
- NG Pipeline
- County Boundary
- Section Boundary
- Municipality



0 500 1,000 2,000  
Feet

**SOURCES:**  
Geronimo Energy,  
Ventyx, MNDNR,  
MPCA, Westwood





**LEGEND**



Preliminary Development Area



Facility Land Control

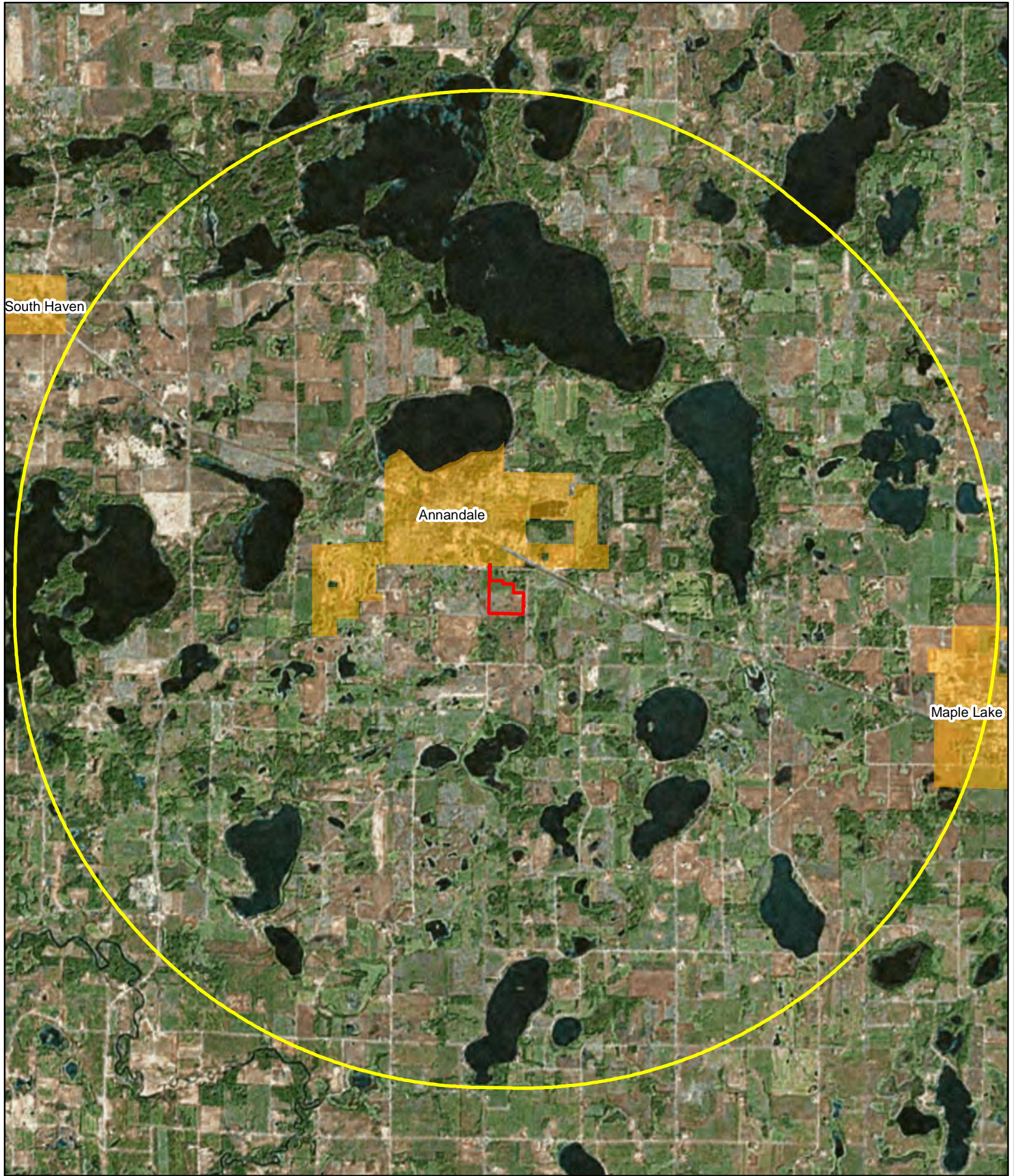


Preliminary Development Area 5mi



Municipality

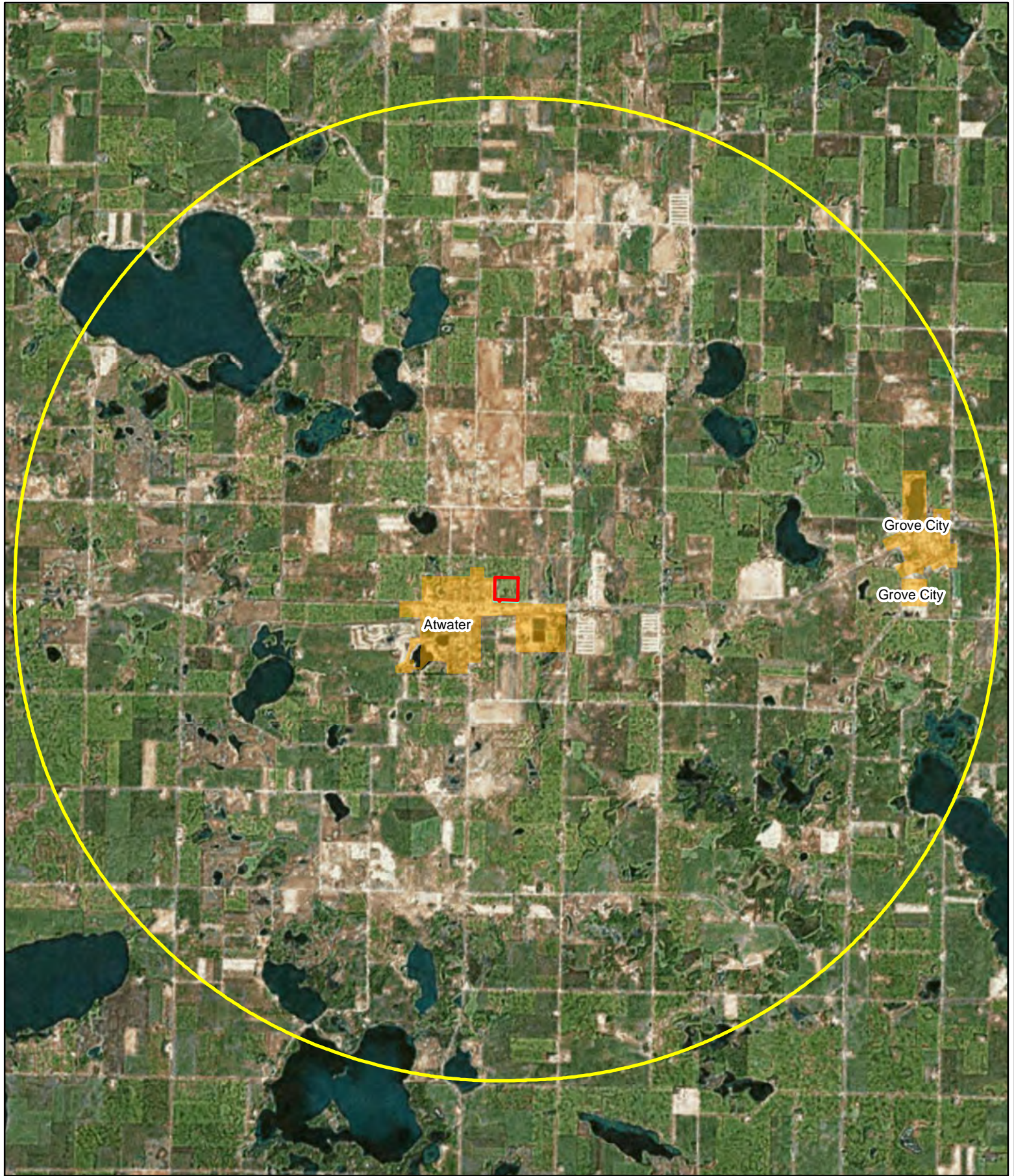





**LEGEND**

- Preliminary Development Area
  - Preliminary Development Area 5mi Buffer
  - Facility Land Control
  - Municipality
- 0 0.5 1 2 Miles



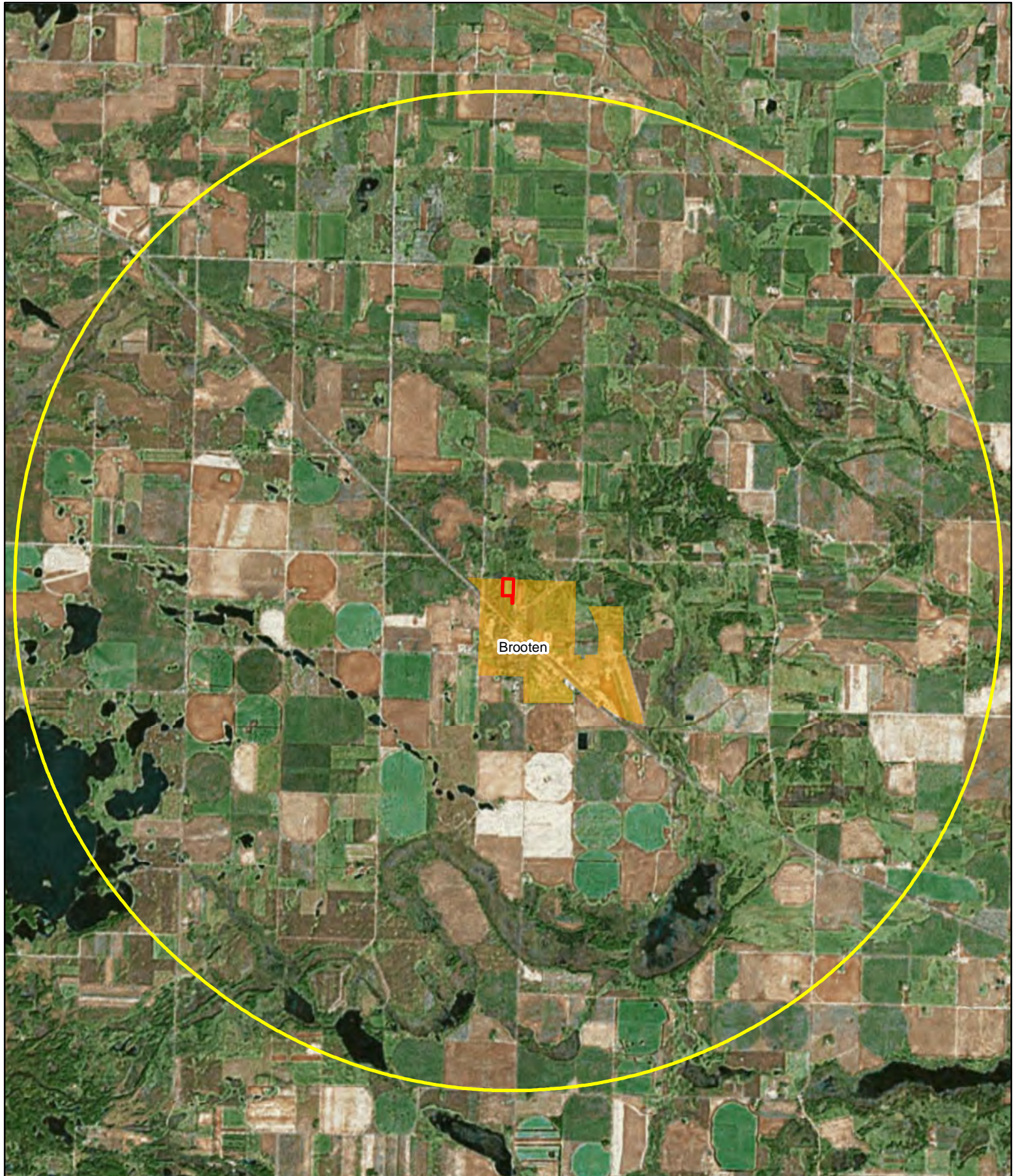


**LEGEND**

-  Preliminary Development Area
  -  Preliminary Development Area 5mi Buffer
  -  Facility Land Control
  -  Municipality
- 0 0.5 1 2 Miles







**LEGEND**



Preliminary Development Area



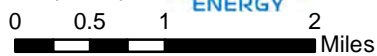
Facility Land Control

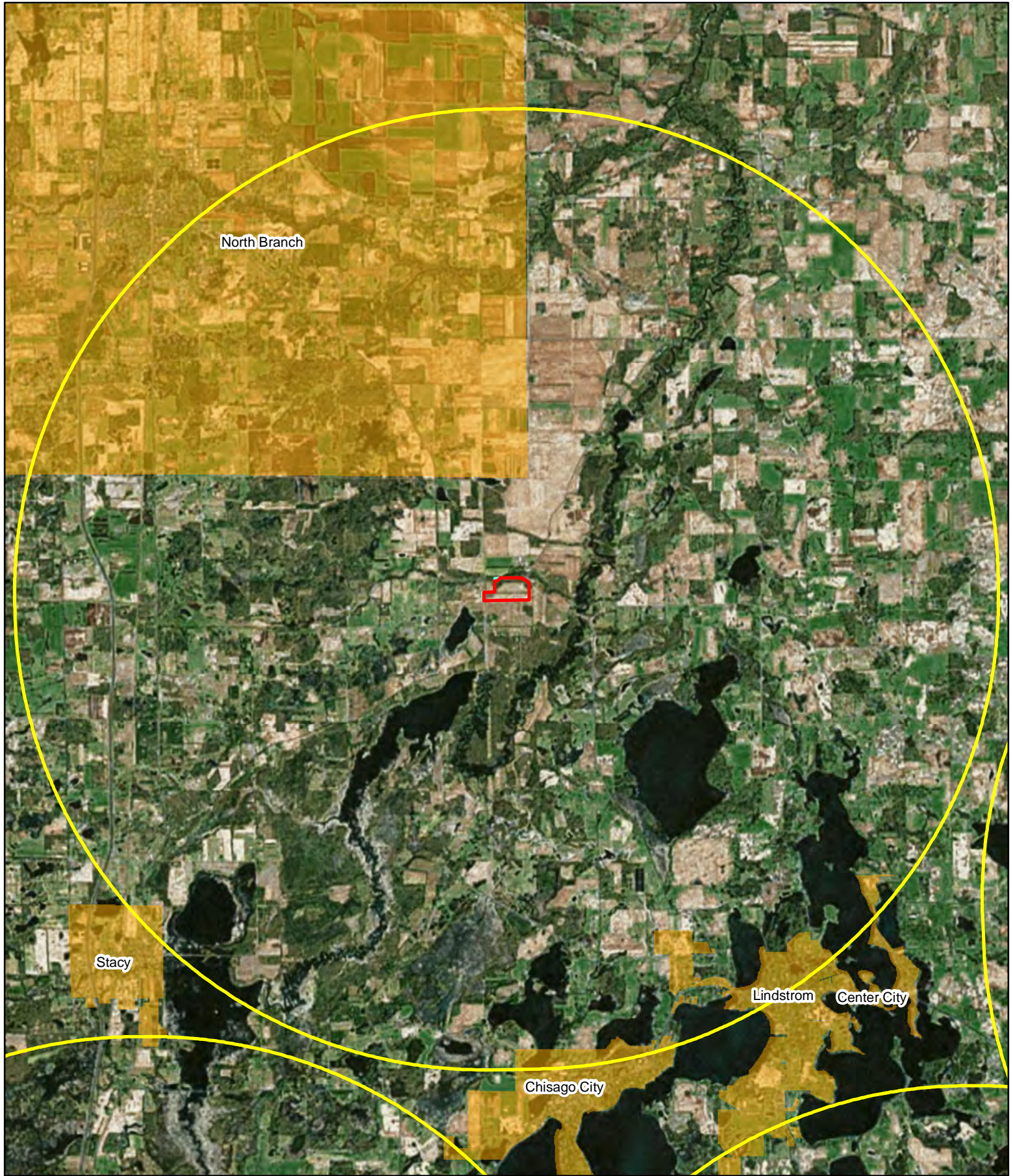


Preliminary Development Area 5mi Buffer



Municipality

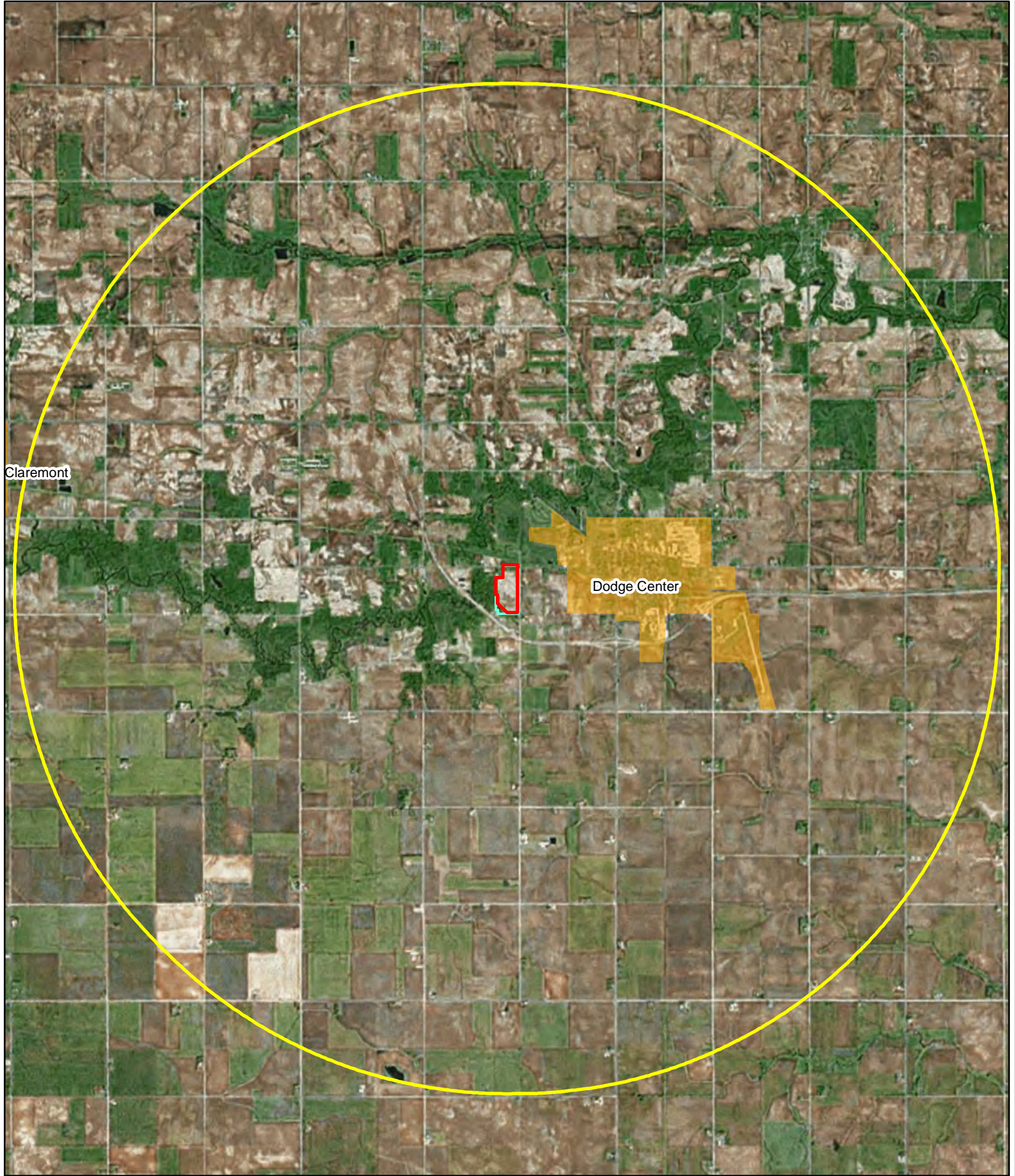




**LEGEND**

- Preliminary Development Area
  - Preliminary Development Area 5mi Buffer
  - Facility Land Control
  - Municipality
- 0 0.5 1 2 Miles

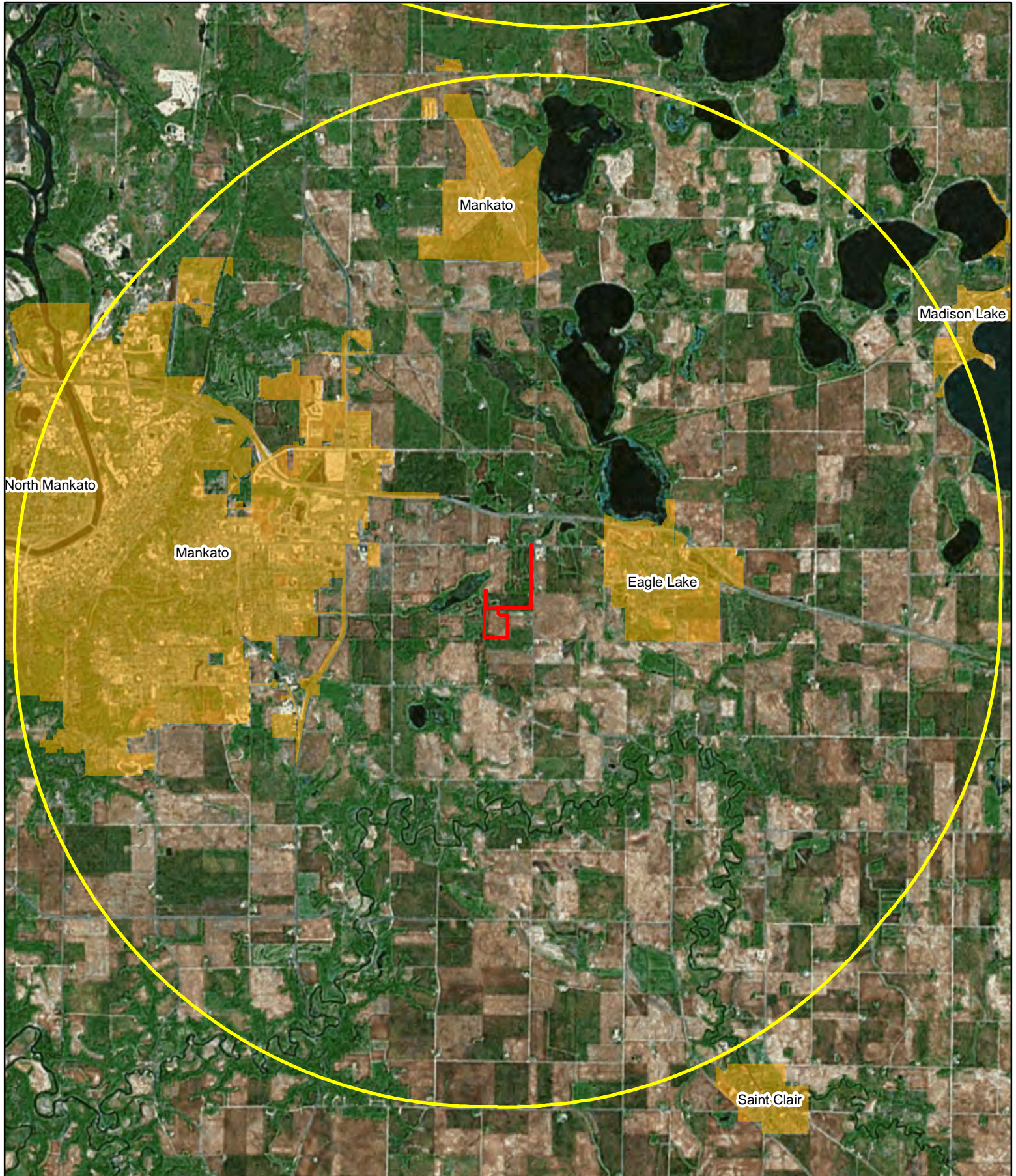







**LEGEND**

- Preliminary Development Area
- Preliminary Development Area 5mi Buffer
- Facility Land Control
- Municipality

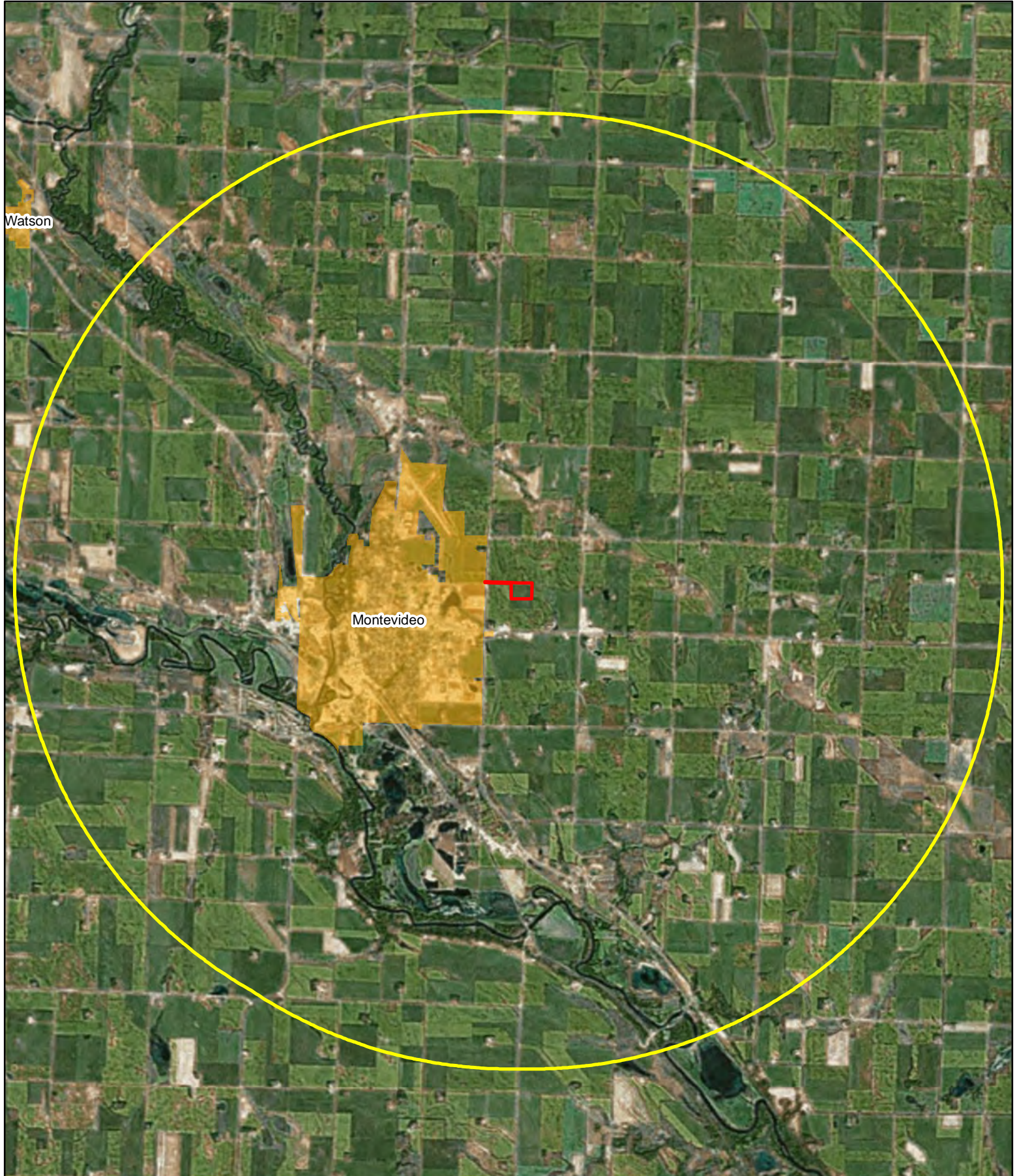








**LEGEND**

-  Preliminary Development Area
  -  Preliminary Development Area 5mi Buffer
  -  Facility Land Control
  -  Municipality
- 0 0.5 1 2 Miles

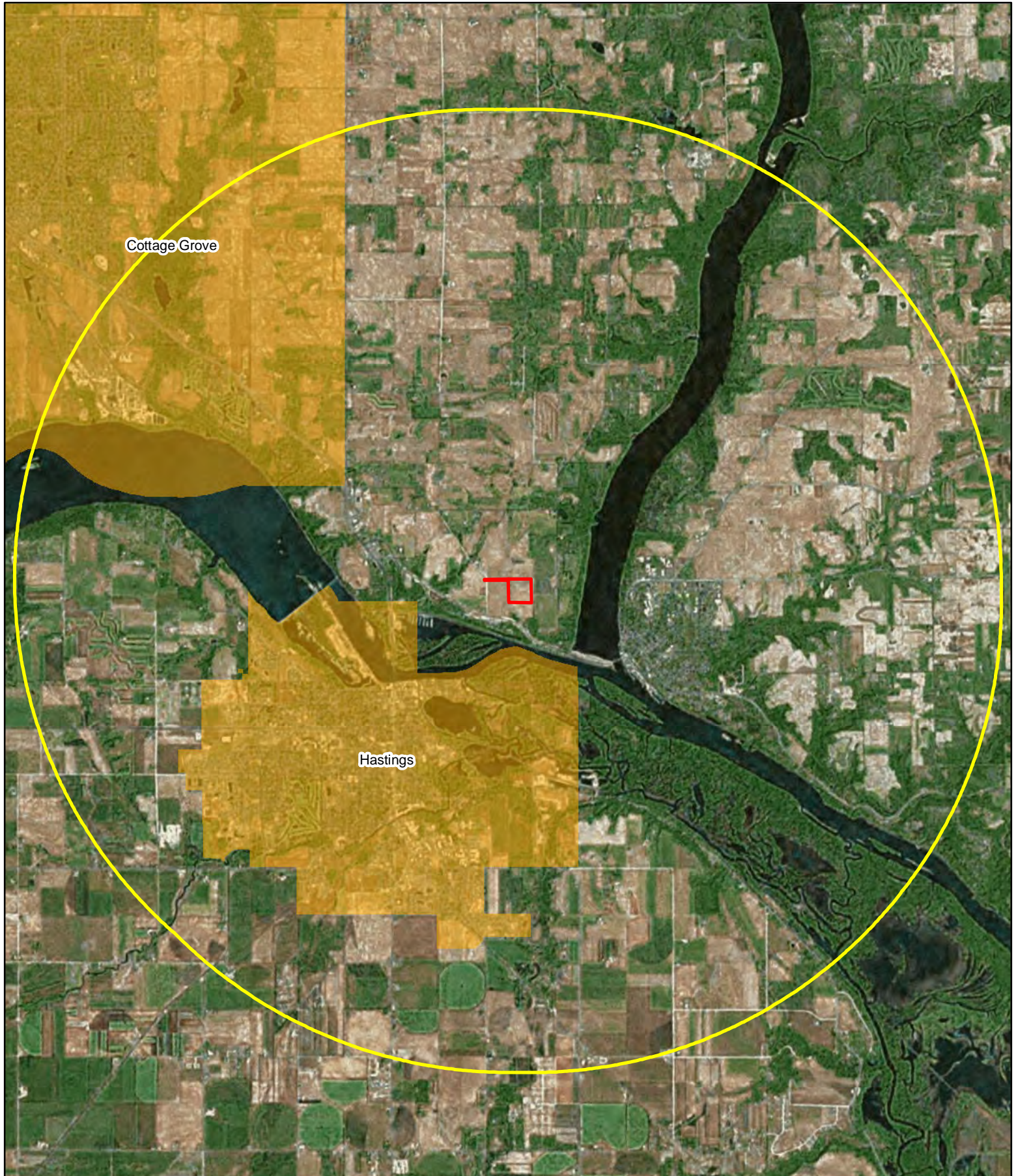




**LEGEND**

-  Preliminary Development Area
  -  Preliminary Development Area 5mi Buffer
  -  Facility Land Control
  -  Municipality
- 0 0.5 1 2 Miles

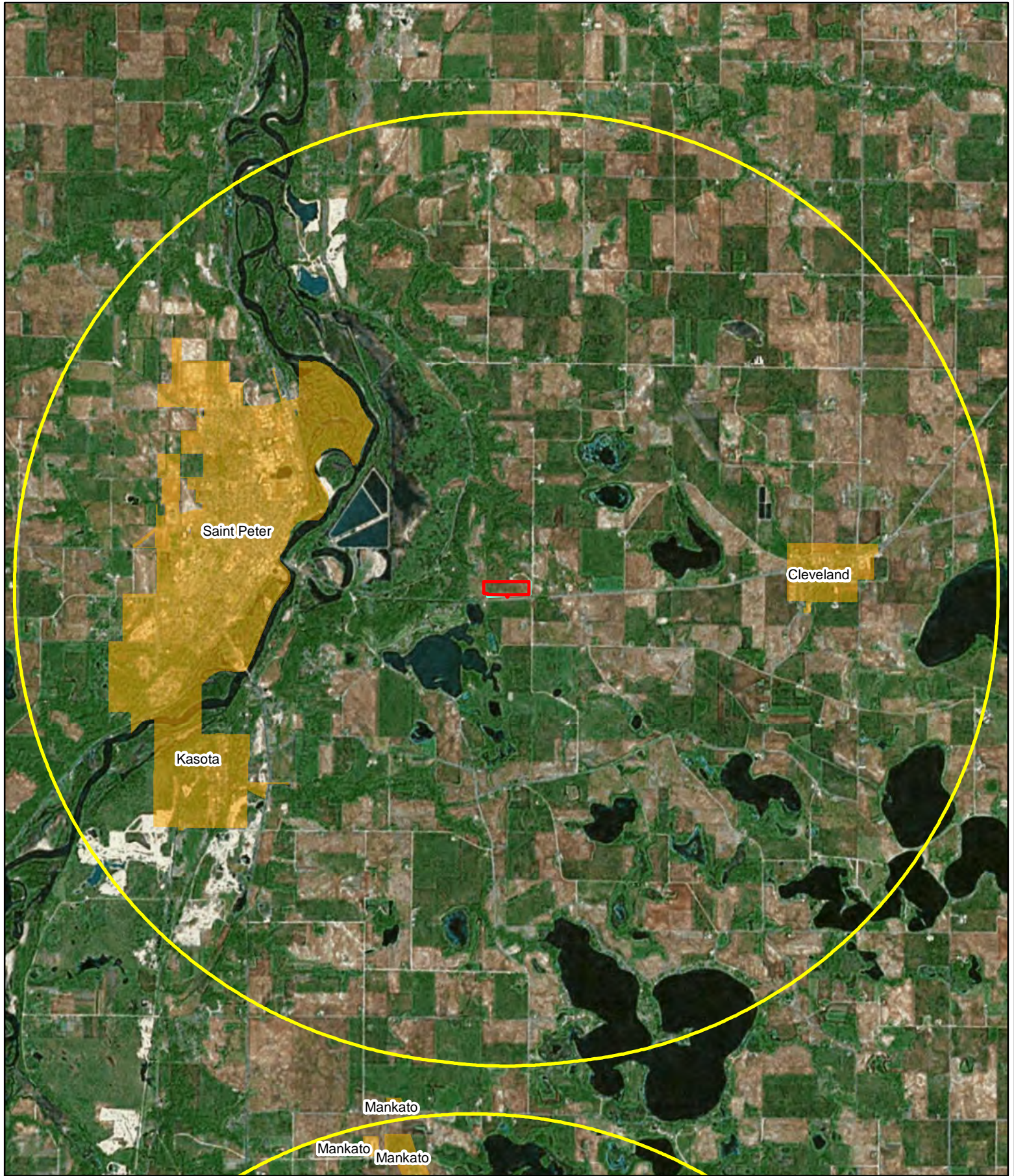







**LEGEND**

- Preliminary Development Area
  - Preliminary Development Area 5mi Buffer
  - Municipality
  - Facility Land Control
- 0 0.5 1 2 Miles

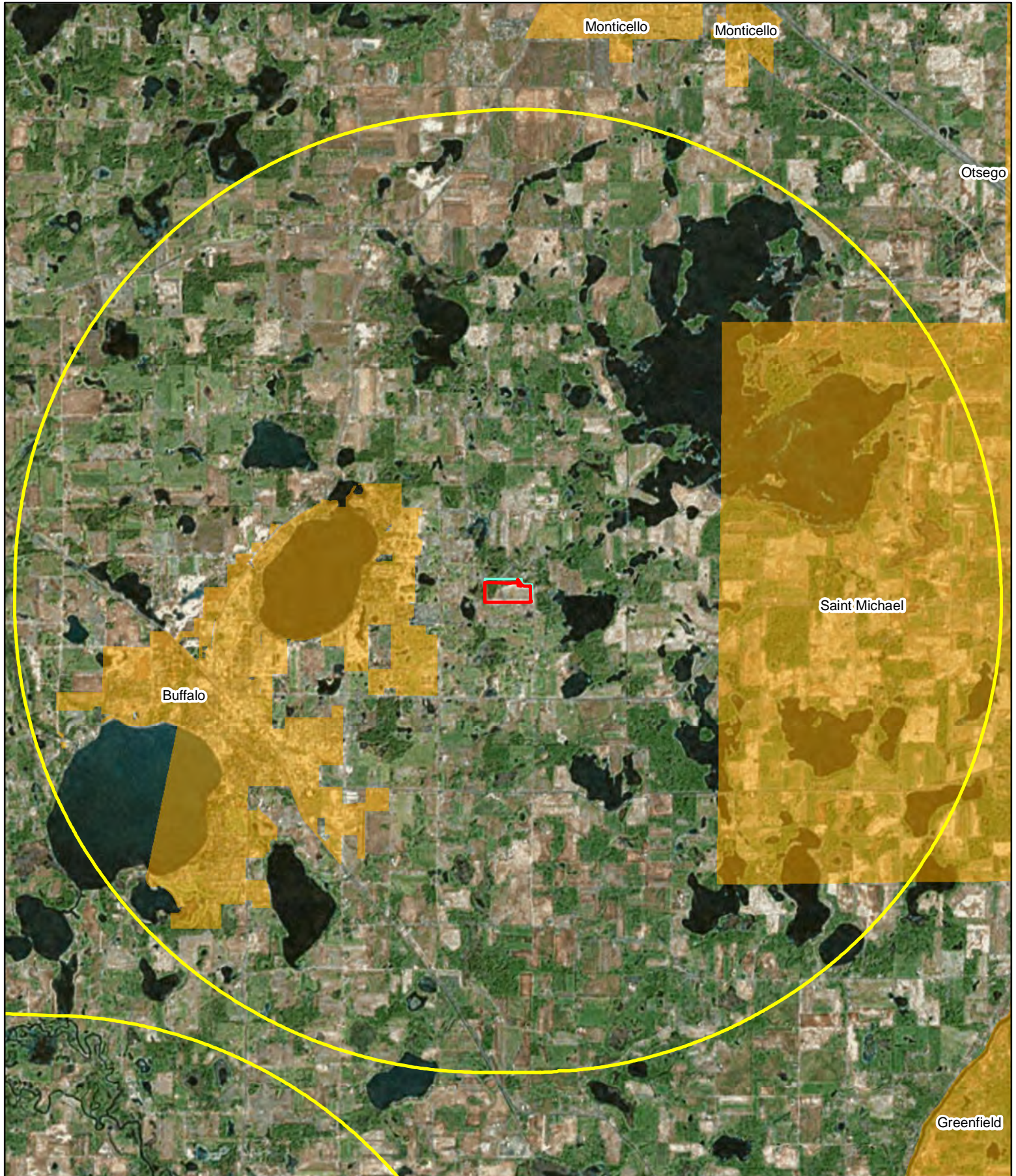




**LEGEND**

-  Preliminary Development Area
  -  Preliminary Development Area 5mi Buffer
  -  Facility Land Control
  -  Municipality
- 0 0.5 1 2 Miles



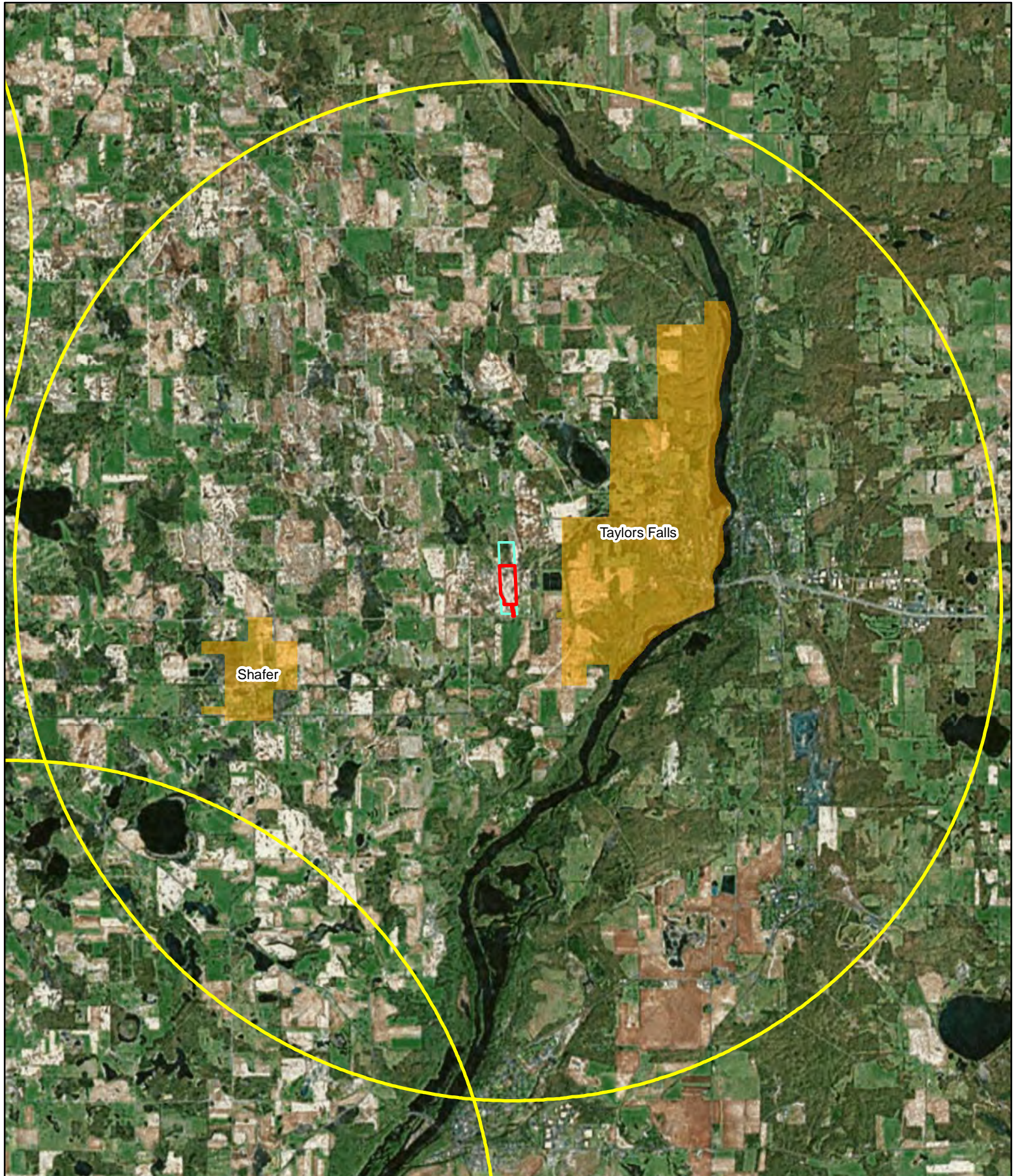


**LEGEND**


- Preliminary Development Area
  - Preliminary Development Area 5mi Buffer
  - Facility Land Control
  - Municipality
- 0 0.5 1 2 Miles



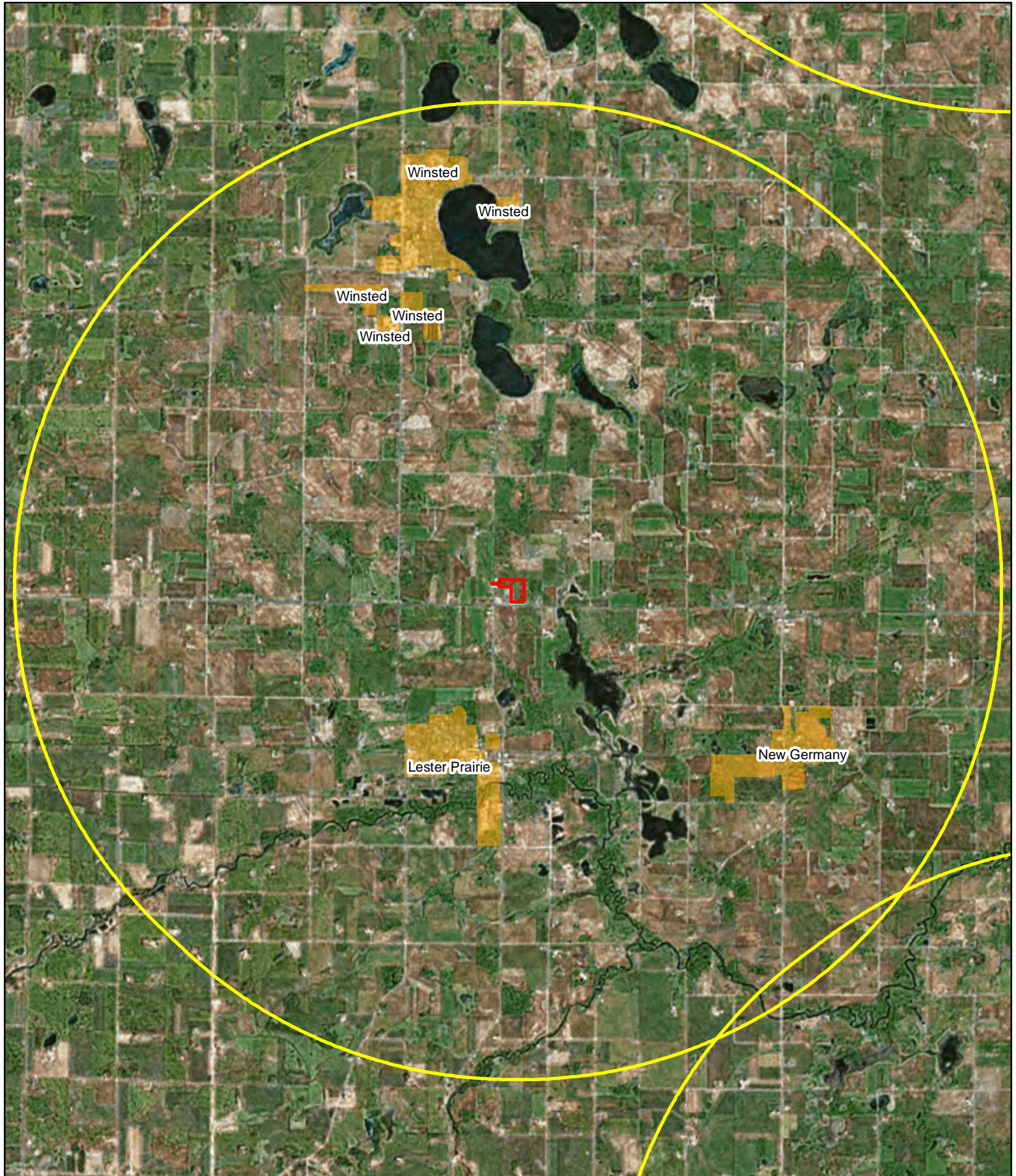




**LEGEND**

-  Preliminary Development Area
  -  Facility Land Control
  -  Preliminary Development Area 5mi Buffer
  -  Municipality
- 0 0.5 1 2 Miles

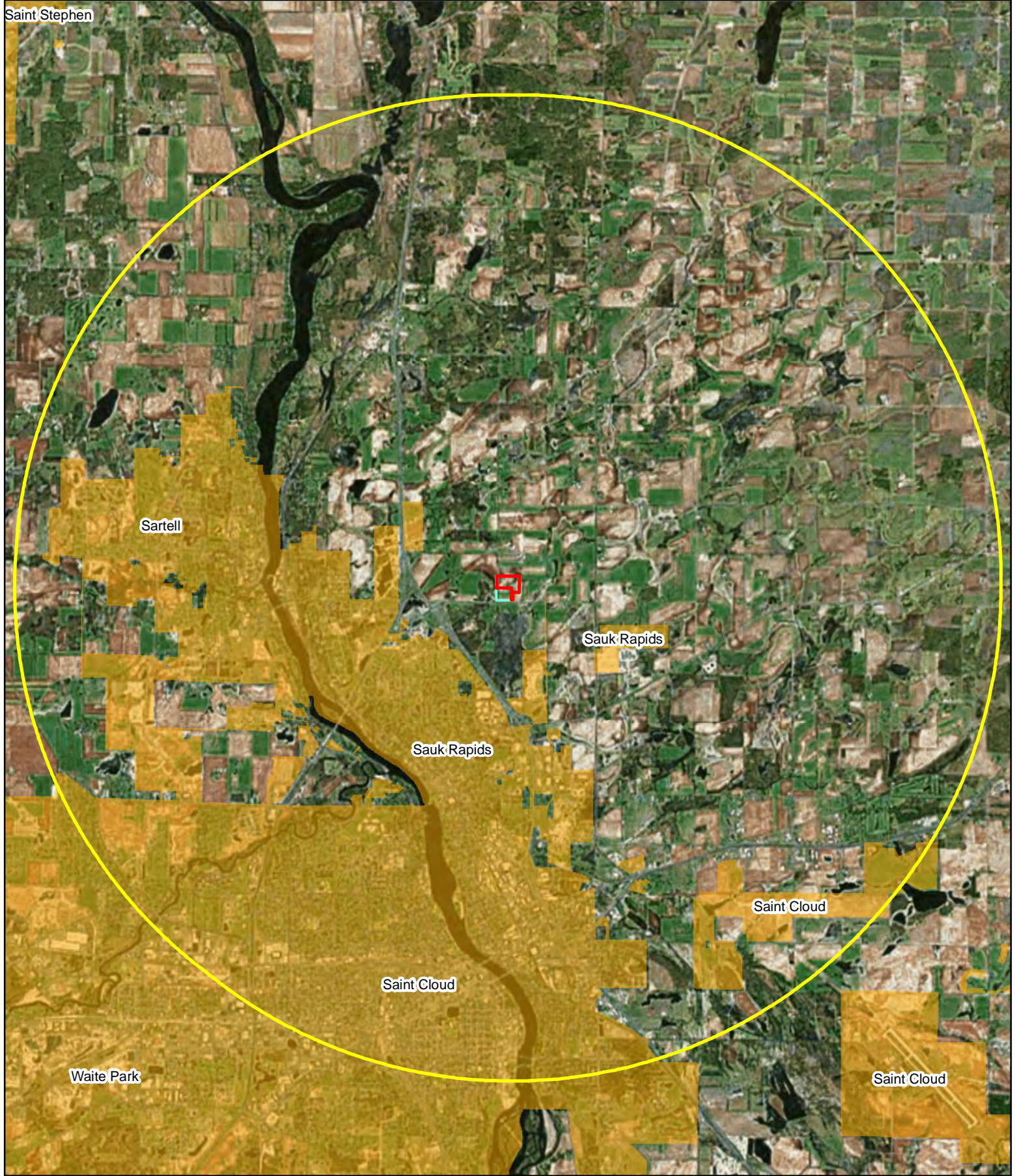




**LEGEND**

- Preliminary Development Area
  - Preliminary Development Area 5mi Buffer
  - Municipality
  - Facility Land Control
- 0 0.5 1 2 Miles

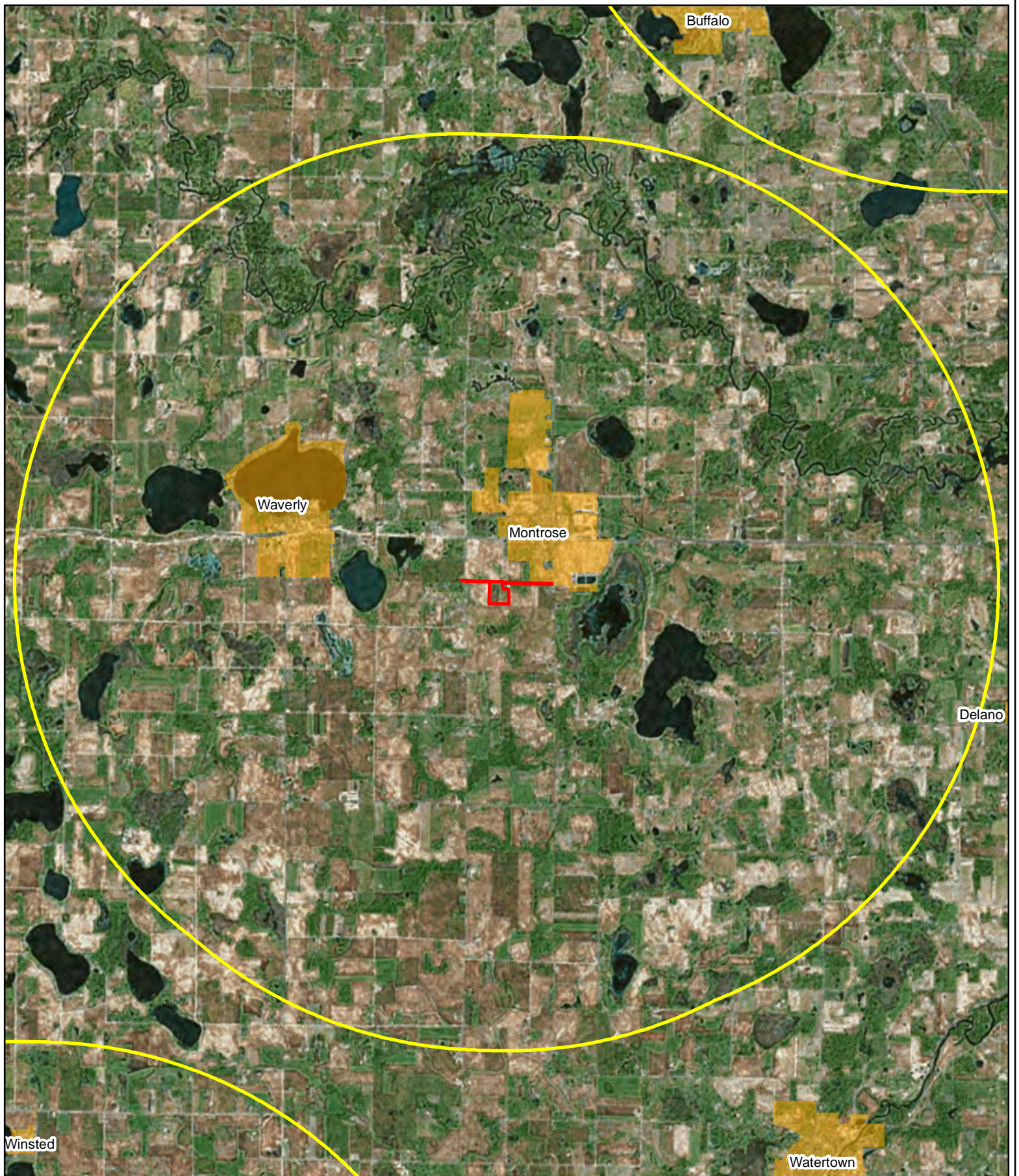








**LEGEND**

- Preliminary Development Area
  - Facility Land Control
  - Preliminary Development Area 5mi Buffer
  - Municipality
- 0 0.5 1 2 Miles

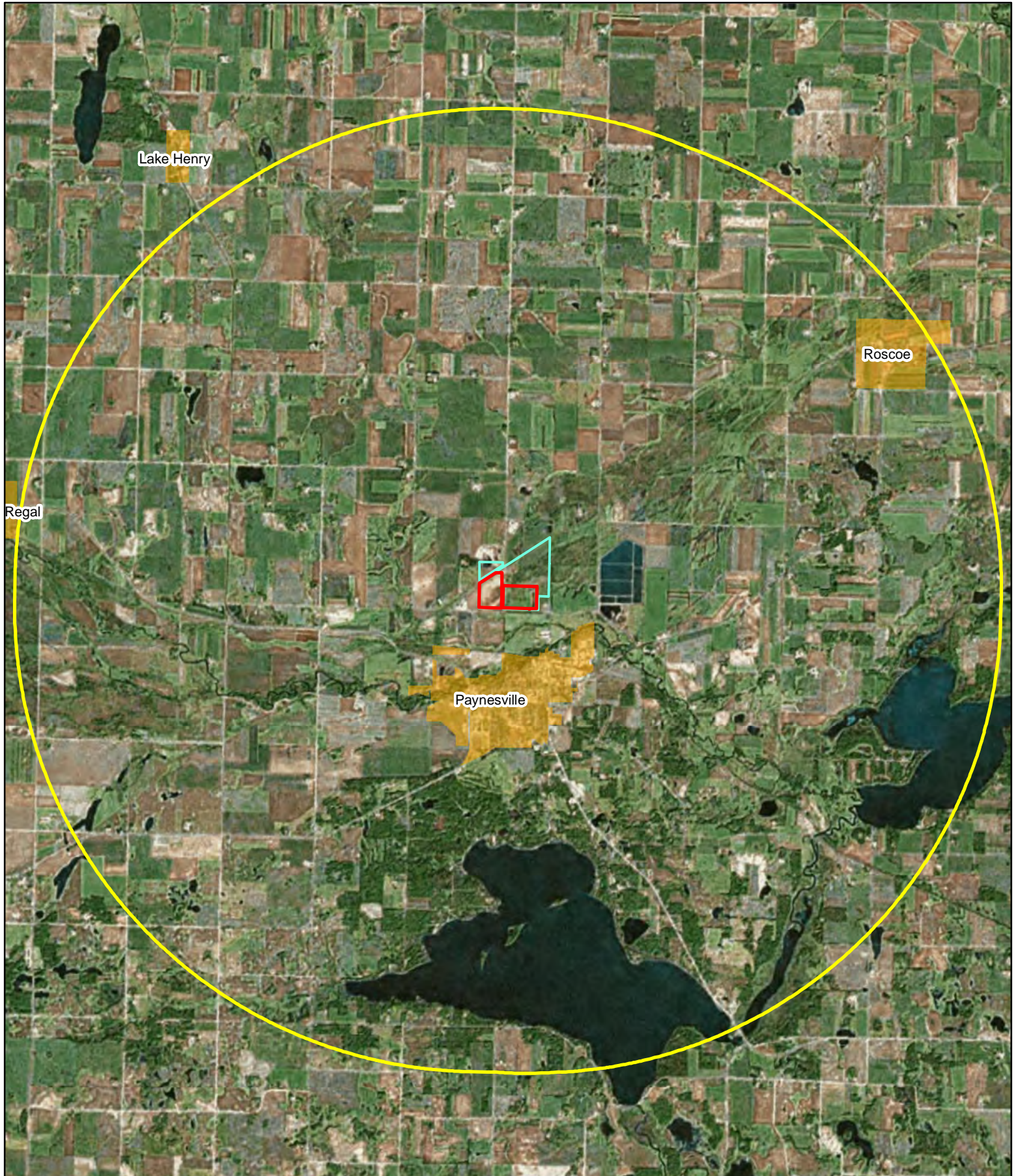





**LEGEND**

-  Preliminary Development Area
-  Facility Land Control
-  Preliminary Development Area 5mi Buffer
-  Municipality





**LEGEND**



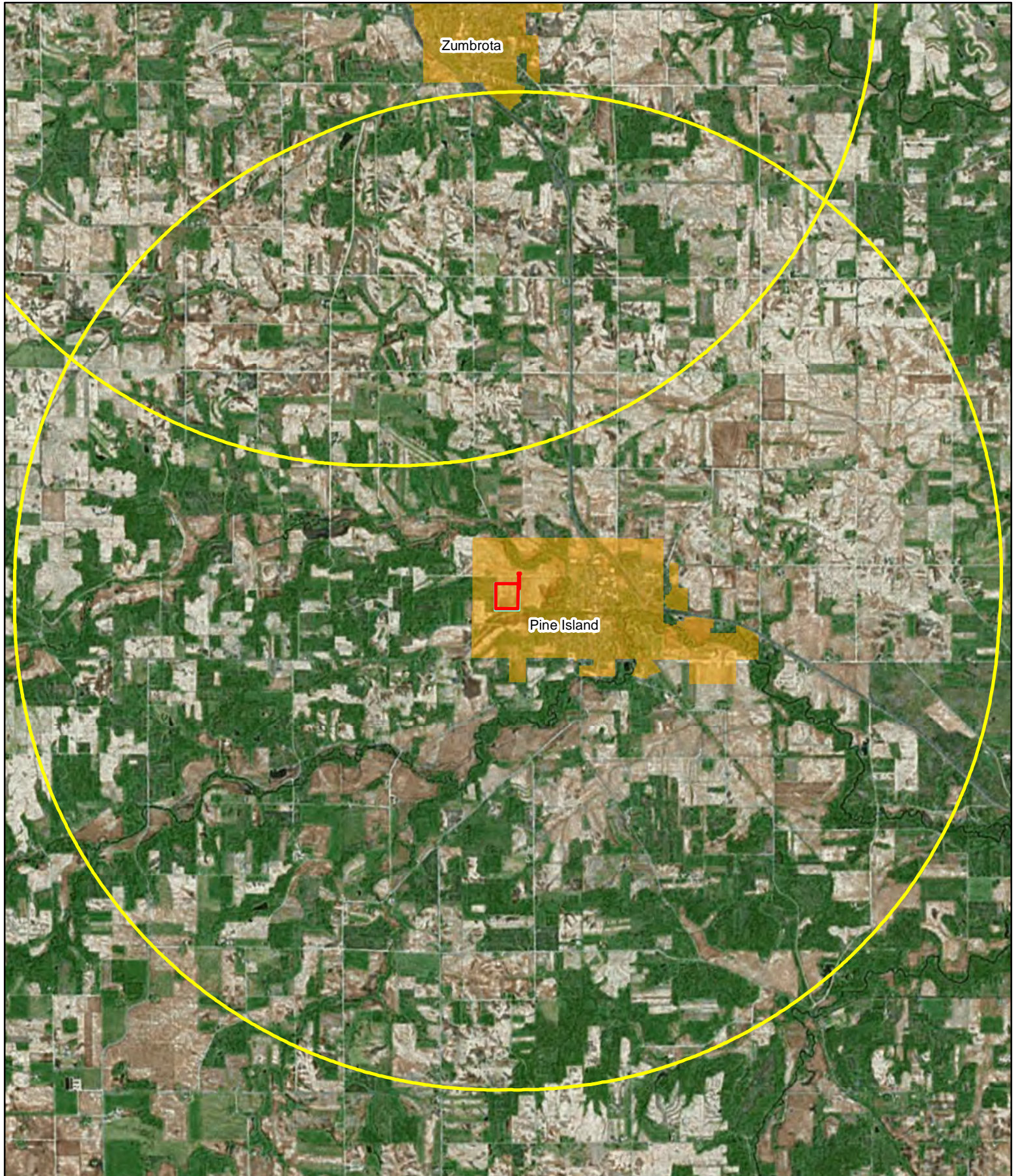
Preliminary Development Area

Facility Land Control





Preliminary Development Area 5mi Buffer

Municipality

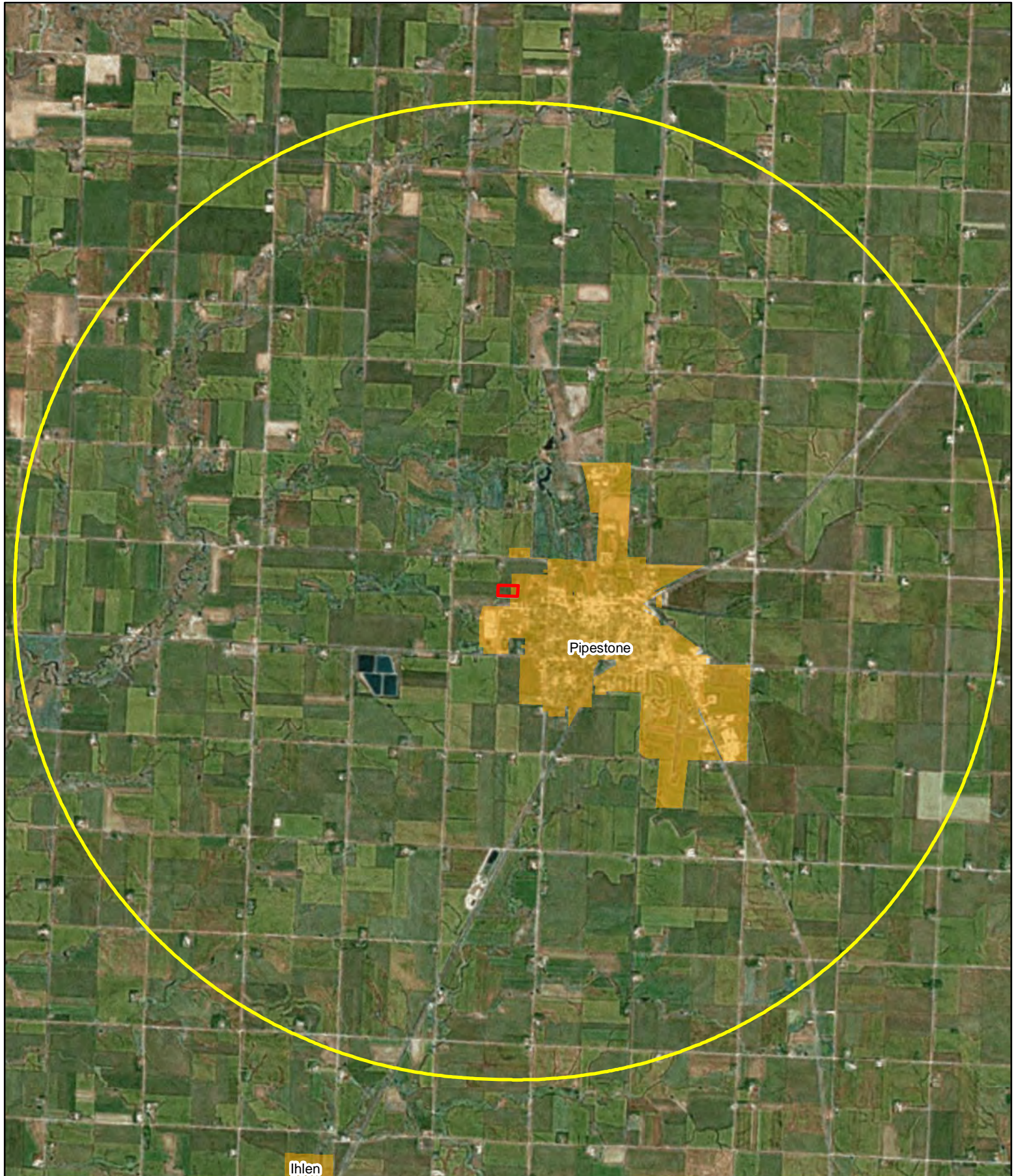




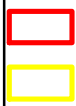
**LEGEND**

-  Preliminary Development Area
  -  Preliminary Development Area 5mi Buffer
  -  Facility Land Control
  -  Municipality
- 0 0.5 1 2 Miles





**LEGEND**

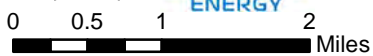


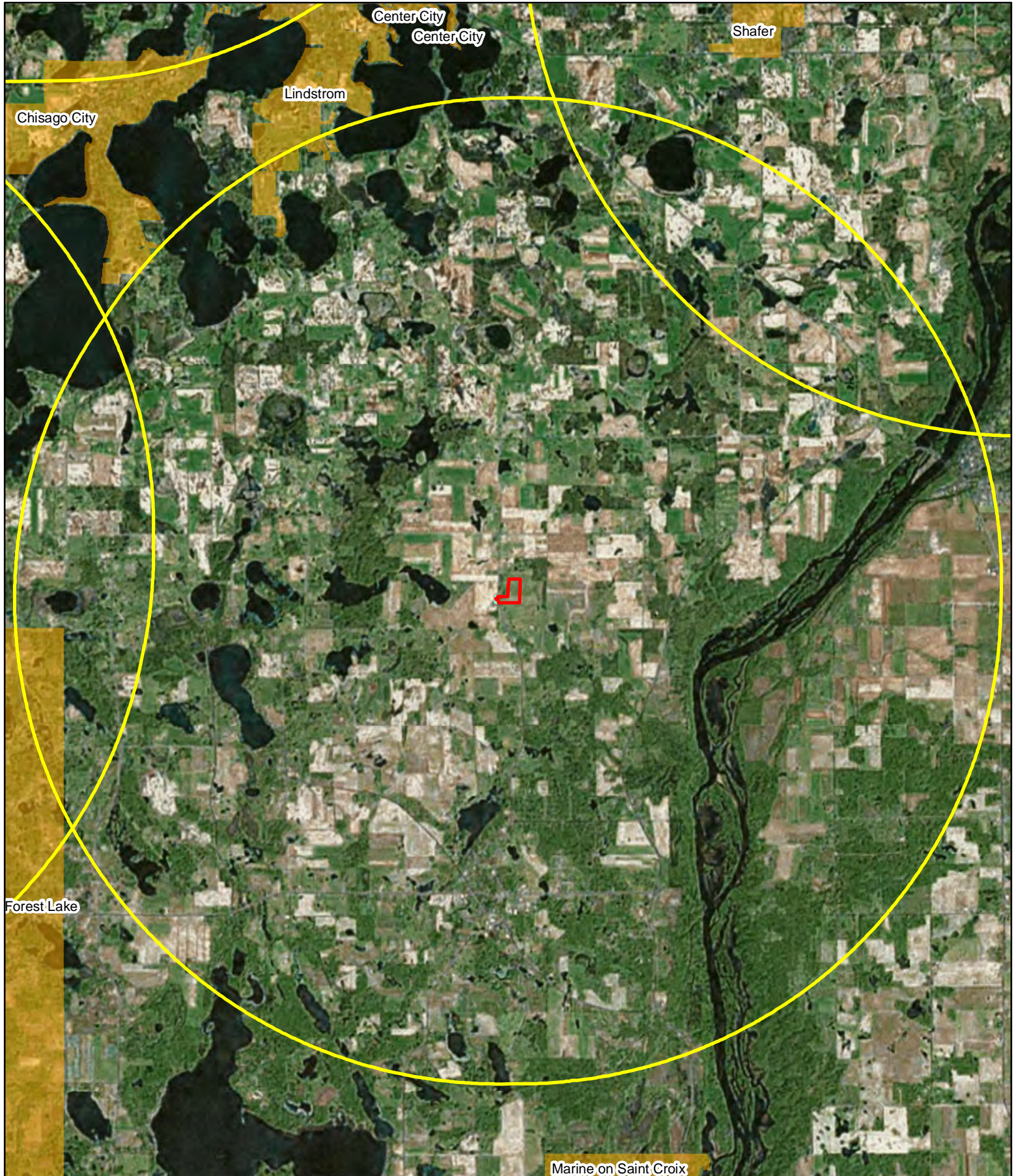
Preliminary Development Area

Preliminary Development Area 5mi Buffer

Facility Land Control

Municipality



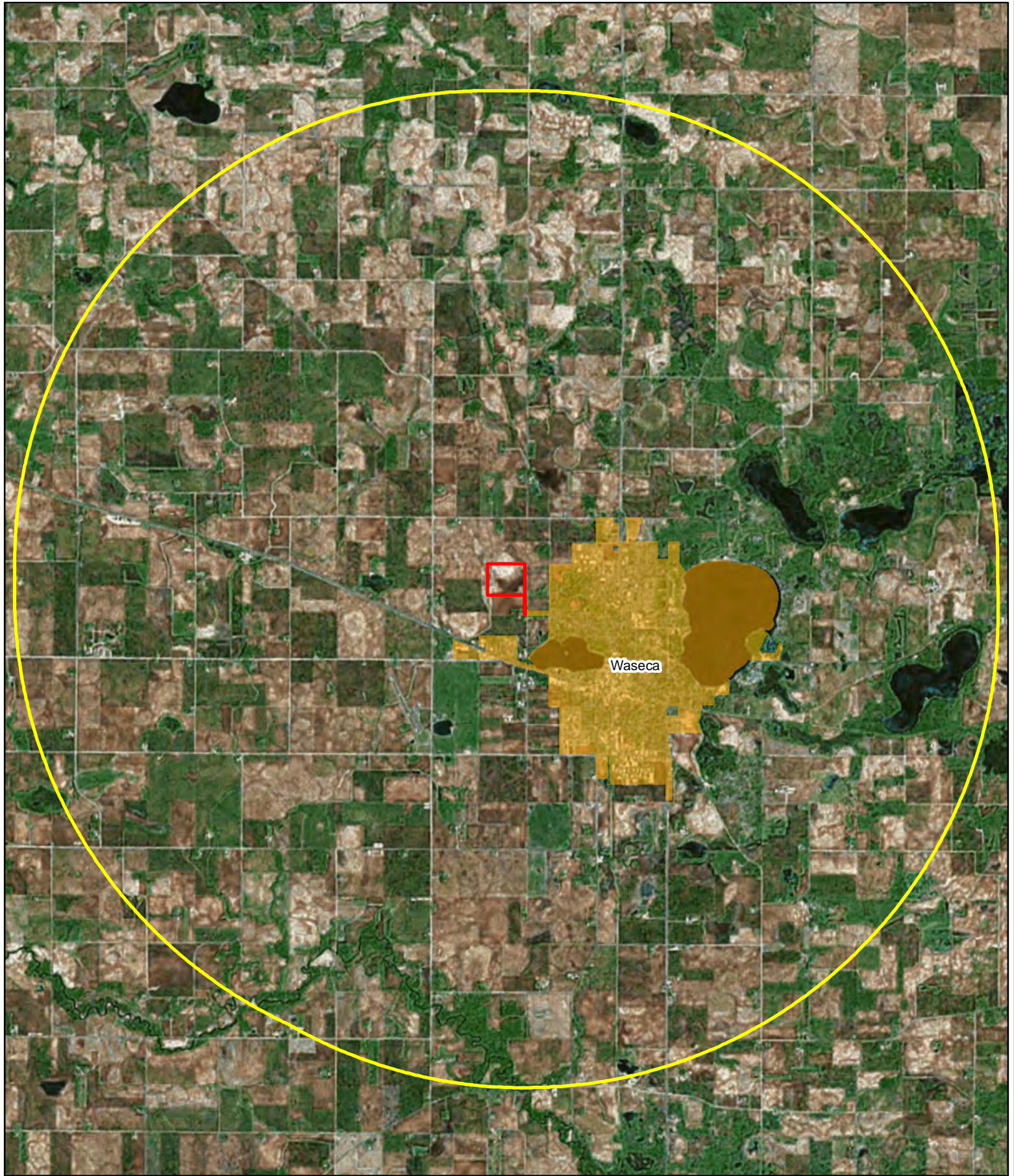


**LEGEND**



- Preliminary Development Area
- Preliminary Development Area 5mi Buffer
- Facility Land Control
- Municipality



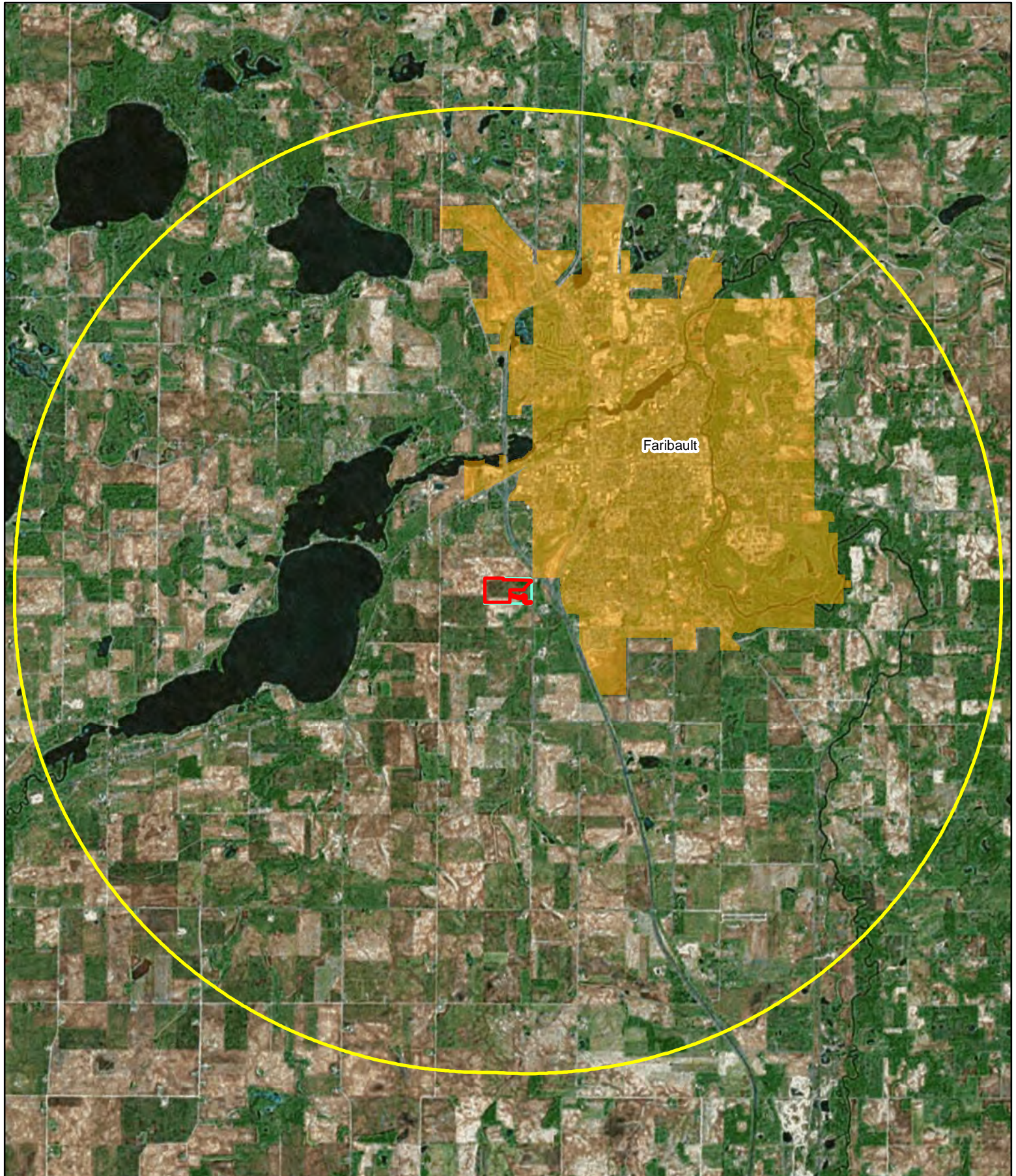






**LEGEND**

-  Preliminary Development Area
  -  Preliminary Development Area 5mi Buffer
  -  Facility Land Control
  -  Municipality
- 0 0.5 1 2 Miles

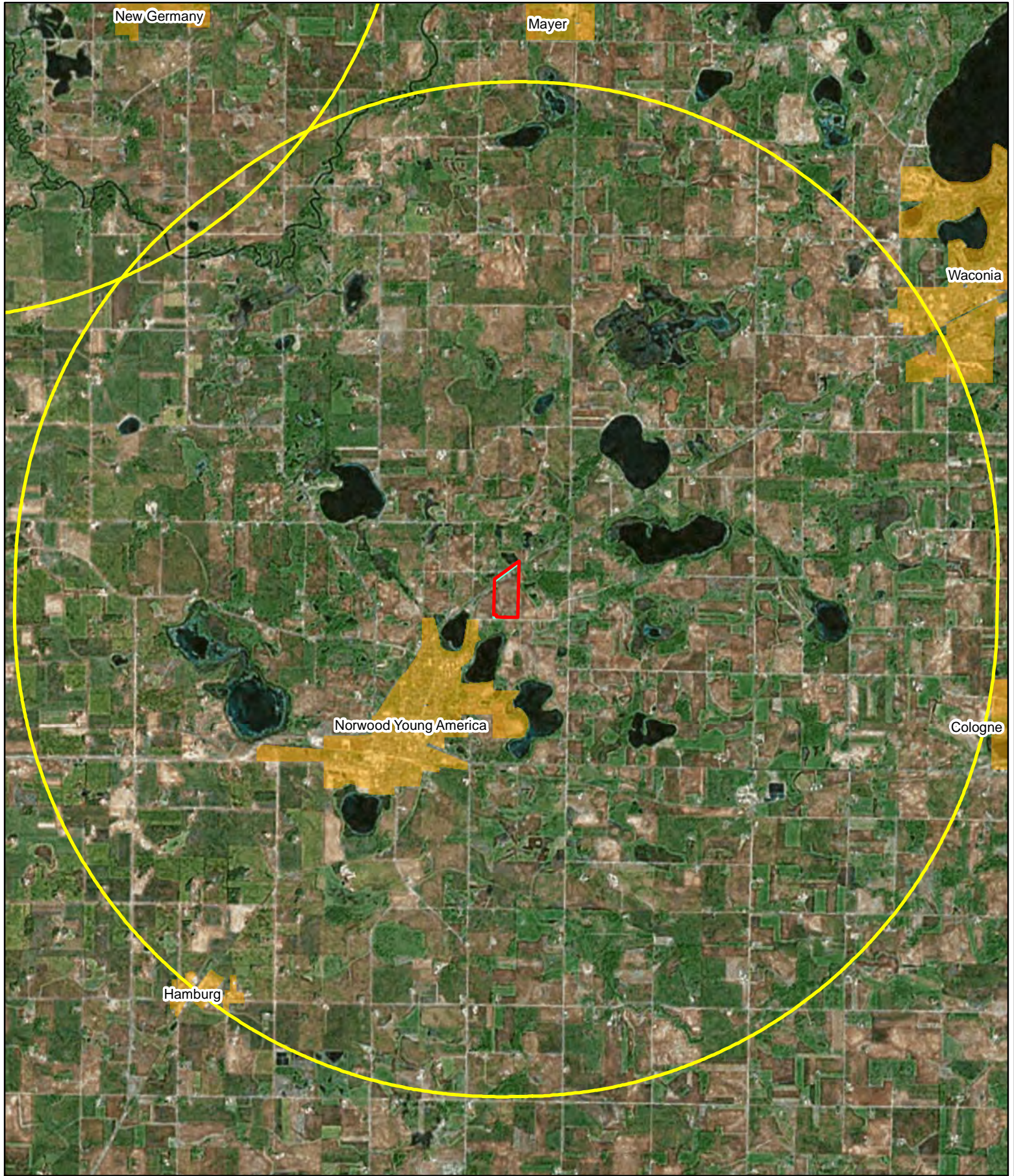




**LEGEND**

-  Preliminary Development Area
  -  Preliminary Development Area 5mi Buffer
  -  Facility Land Control
  -  Municipality
- 0 0.5 1 2 Miles





**LEGEND**

- Preliminary Development Area
  - Preliminary Development Area 5mi Buffer
  - Facility Land Control
  - Municipality
- 0 0.5 1 2 Miles

