

Gopher State One Call Locate Request

NEW

Ticket Number: 202881861 Old Ticket:  
 By: webusr9 Source: WEB  
 Type: NORMAL Date: 10/14/2020 10:29 AM  
 Send To: GRMNGS01 Sequence: 12

Company Information

MICHELS PIPELINE Type: CONTRACTOR  
 14450 NORTHDAL  
 ROGERS, MN 55374

Caller: TIM CARLSON Caller Phone: (763) 428-3554  
 Contact: MIKE JAMES Contact Phone: (612) 363-6702  
 Company Phone: (763) 428-3554 Company Fax:  
 Company Email: tcarlson@michels.us

Work Information

State: MN Work Date: 10/16/2020 12:00 PM  
 County: BLUE EARTH Done For: CENTERPOINT ENERGY  
 Place: RAPIDAN TWP  
 Street: 56644 192ND LN  
 Intersection: 568TH AVE  
 Type of Work: GAS MAIN & SERVICES  
 Explosives: No Tunnel/Bore: Yes  
 Right of Way: Yes Duration: 3 WEEKS  
 Area Marked: Yes

Remarks Information

MARK 25FT EACH SIDE OF FLAGGED ROUTE FROM EAST SIDE OF SHOP TO 192 LANE

Link To Map\_LINK for GRMNGS01: <https://mn.itic.occinc.com/NQNJ-Q47-2R7-AAU>

Facility Operators

Code	Name	Phone Number
BENCO01	BENCO ELECTRIC	(608) 223-2014
GRMNGS01	GREATER MINNESOTA GAS	(888) 931-3411
MDAMLD02	ENTERPRISE PRODUCTS OPERATING	(877) 243-2255
MINGAS04	CENTER POINT ENERGY	(608) 223-2014
MNKCTT01	CONSOLIDATED COMMUNICATIONS I	(800) 778-9140
NGGAS05	NORTHERN NATURAL GAS	(507) 728-8281
XCEL02	XCEL ENERGY	(800) 848-7558

Location

Number of Excavation Locations: 1  
 Coordinates for each location:  
 Loc 1 : NW Lat: 44.101686 Lon: -94.017867 SE Lat: 44.101181 Lon: -94.017668  
 T 107N R 27W S 1 Q NE T 107N R 27W S 1 Q NW T 107N R 27W S 1 Q SE  
 T 107N R 27W S 1 Q SW

Location Coordinates

Latitude	Longitude	Latitude	Longitude	Latitude	Longitude
44.1012502	-94.0176759	44.1011816	-94.0176772	44.1011834	-94.0178675
44.1016180	-94.0178596	44.1016866	-94.0178583	44.1016848	-94.0176680



Mapping data displayed is approximate, Sources: Esri, HERE, Garmin, USGS, Intermap, INCREMENT P, NRCan, Esri Japan, METI, Esri China (Hong Kong), Esri Korea, Esri (Thailand), NGCC, (c) OpenStreetMap contributors, and the GIS User Community

Gopher State One Call Locate Request

NEW

Ticket Number: 202881897 Old Ticket:
By: webusr9 Source: WEB
Type: NORMAL Date: 10/14/2020 10:32 AM
Send To: GRMNGS01 Sequence: 13

Company Information

MICHELS PIPELINE Type: CONTRACTOR
14450 NORTHDAL
ROGERS, MN 55374

Caller: TIM CARLSON Caller Phone: (763) 428-3554
Contact: MIKE JAMES Contact Phone: (612) 363-6702
Company Phone: (763) 428-3554 Company Fax:
Company Email: tcarlson@michels.us

Work Information

State: MN Work Date: 10/16/2020 12:00 PM
County: BLUE EARTH Done For: CENTERPOINT ENERGY
Place: RAPIDAN TWP
Street: 56698 192ND LN
Intersection: 568TH AVE
Type of Work: GAS MAIN & SERVICES
Explosives: No Tunnel/Bore: Yes
Right of Way: Yes Duration: 3 WEEKS
Area Marked: Yes

Remarks Information

THIS IS A NEW HOUSE. MARK 25FT EACH SIDE OF FLAGGED ROUTE FROM BACK OF HOUSE TO 192 LANE

Link To Map\_LINK for GRMNGS01: https://mn.itic.occinc.com/VQNR-Q47-2R7-AA5

Facility Operators


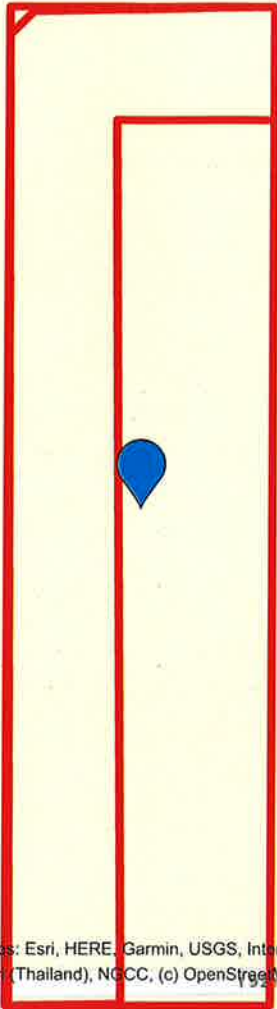
Table with 3 columns: Code, Name, Phone Number. Lists operators like GREATER MINNESOTA GAS, ENTERPRISE PRODUCTS OPERATING, etc.

Location

Number of Excavation Locations: 1
Coordinates for each location:
Loc 1 : NW Lat: 44.102417 Lon: -94.015771 SE Lat: 44.101200 Lon: -94.015320
T 107N R 27W S 1 Q NE T 107N R 27W S 1 Q NW T 107N R 27W S 1 Q SE
T 107N R 27W S 1 Q SW

Location Coordinates

Table with 6 columns: Latitude, Longitude, Latitude, Longitude, Latitude, Longitude. Lists coordinates for Location 1.



Mapping data displayed is approximate. Sources: Esri, HERE, Garmin, USGS, Intermap, INCREMENT P, NRCan, Esri Japan, METI, Esri China (Hong Kong), Esri Korea, Esri (Thailand), NGCC, (c) OpenStreetMap contributors, and the GIS User Community

Gopher State One Call Locate Request

NEW

Ticket Number: 202881935 Old Ticket:
By: webusr9 Source: WEB
Type: NORMAL Date: 10/14/2020 10:50 AM
Send To: GRMNGS01 Sequence: 14

Company Information

MICHELS PIPELINE Type: CONTRACTOR
14450 NORTHDAL
ROGERS, MN 55374

Caller: TIM CARLSON Caller Phone: (763) 428-3554
Contact: MIKE JAMES Contact Phone: (612) 363-6702
Company Phone: (763) 428-3554 Company Fax:
Company Email: tcarlson@michels.us

Work Information

State: MN Work Date: 10/16/2020 12:00 PM
County: BLUE EARTH Done For: CENTERPOINT ENERGY
Place: RAPIDAN TWP
Street: 56698 192ND LN
Intersection: 568TH AVE
Type of Work: GAS MAIN & SERVICES
Explosives: No Tunnel/Bore: Yes
Right of Way: Yes Duration: 3 WEEKS
Area Marked: Yes

Remarks Information

THIS IS A NEW SHOP. MARK 25FT EACH SIDE OF FLAGGED ROUTE FROM EAST SIDE OF SHOP TO 192 LANE

Link To Map\_LINK for GRMNGS01: https://mn.itic.occinc.com/957R-72N-QQ4-AA7

Facility Operators

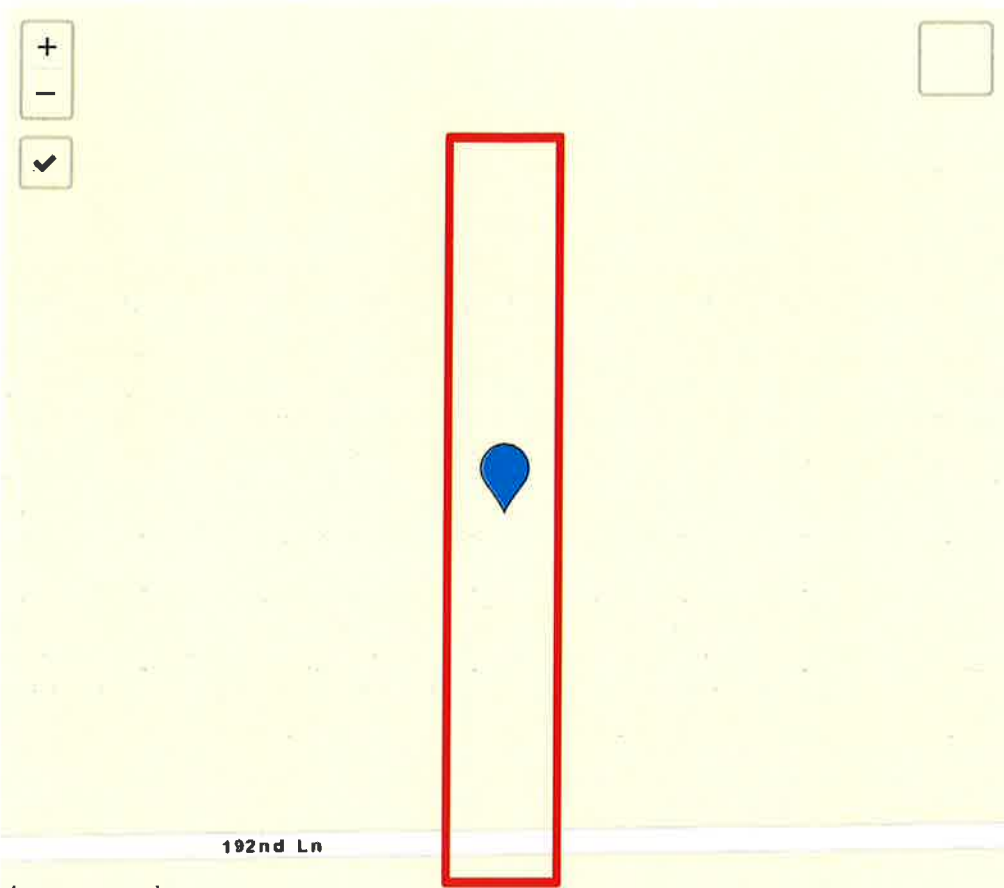
Table with 3 columns: Code, Name, Phone Number. Lists operators like GREATER MINNESOTA GAS, ENTERPRISE PRODUCTS OPERATING, etc.

Location

Number of Excavation Locations: 1
Coordinates for each location:
Loc 1 : NW Lat: 44.102093 Lon: -94.014998 SE Lat: 44.101186 Lon: -94.014808
T 107N R 27W S 1 Q NE T 107N R 27W S 1 Q NW T 107N R 27W S 1 Q SE
T 107N R 27W S 1 Q SW

Location Coordinates

Table with 6 columns: Latitude, Longitude, Latitude, Longitude, Latitude, Longitude. Lists coordinates for Location 1.



192nd Ln

20 m  
50 ft

Mapping data displayed is approximate. Sources: Esri, HERE, Garmin, USGS, Intermap, INCREMENT P, NRCan, Esri Japan, METI, Esri China (Hong Kong), Esri Korea, Esri (Thailand), NGCC, (c) OpenStreetMap contributors, and the GIS User Community

Gopher State One Call Locate Request

NEW

Ticket Number: 202881831 Old Ticket:
By: webusr9 Source: WEB
Type: NORMAL Date: 10/14/2020 10:15 AM
Send To: GRMNGS01 Sequence: 11

Company Information

MICHELS PIPELINE Type: CONTRACTOR
14450 NORTHDAL
ROGERS, MN 55374

Caller: TIM CARLSON Caller Phone: (763) 428-3554
Contact: MIKE JAMES Contact Phone: (612) 363-6702
Company Phone: (763) 428-3554 Company Fax:
Company Email: tcarlson@michels.us

Work Information

State: MN Work Date: 10/16/2020 12:00 PM
County: BLUE EARTH Done For: CENTERPOINT ENERGY
Place: RAPIDAN TWP
Street: 56644 192ND LN
Intersection: 568TH AVE
Type of Work: GAS MAIN & SERVICES
Explosives: No Tunnel/Bore: Yes
Right of Way: Yes Duration: 3 WEEKS
Area Marked: Yes

Remarks Information

MARK 25FT EACH SIDE OF FLAGGED ROUTE FROM WEST SIDE OF SHOP TO 192 LANE,
THEN MARK GOING EAST ALONG 192 LANE FOR APPROX. 1650FT, THEN MARK GOING
SOUTH ACROSS 192 LANE

Link To Map\_LINK for GRMNGS01: https://mn.itic.occinc.com/AE7R-72N-QQ4-AAG

Facility Operators

Table with 3 columns: Code, Name, Phone Number. Lists various utility companies like BENCO ELECTRIC, GREATER MINNESOTA GAS, etc.

Location

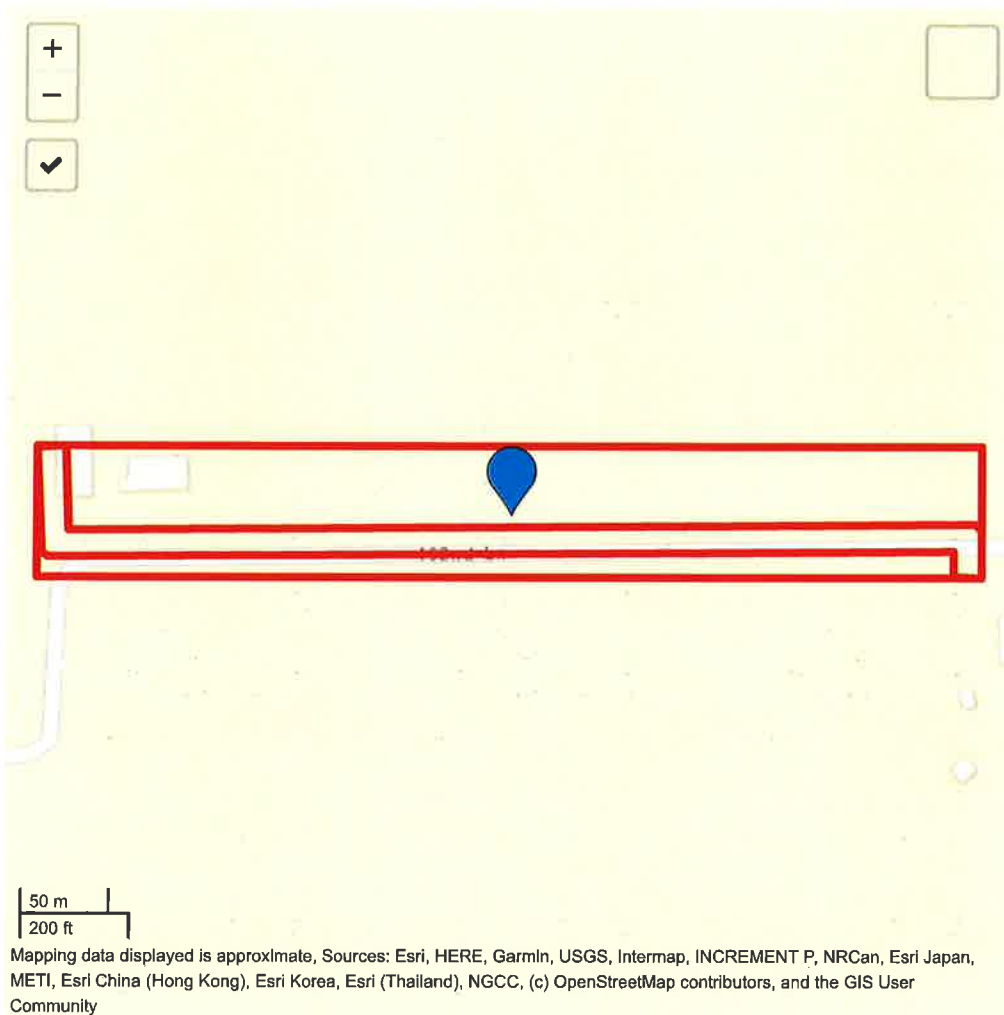
Number of Excavation Locations: 1

Coordinates for each location:

Loc 1 : NW Lat: 44.101745 Lon: -94.018774 SE Lat: 44.101107 Lon: -94.012338
T 107N R 26W S 6 Q SW T 107N R 26W S 6 Q NW T 107N R 27W S 1 Q NE
T 107N R 27W S 1 Q NW T 107N R 27W S 1 Q SE T 107N R 27W S 1 Q SW

Location Coordinates

Table with 6 columns: Latitude, Longitude, Latitude, Longitude, Latitude, Longitude. Lists coordinates for Location 1.



Mapping data displayed is approximate, Sources: Esri, HERE, Garmin, USGS, Intermap, INCREMENT P, NRCAN, Esri Japan, METI, Esri China (Hong Kong), Esri Korea, Esri (Thailand), NGCC, (c) OpenStreetMap contributors, and the GIS User Community