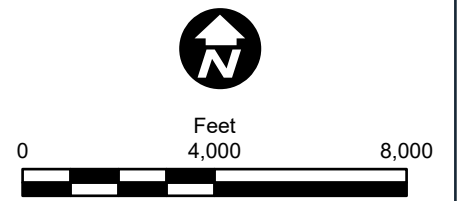
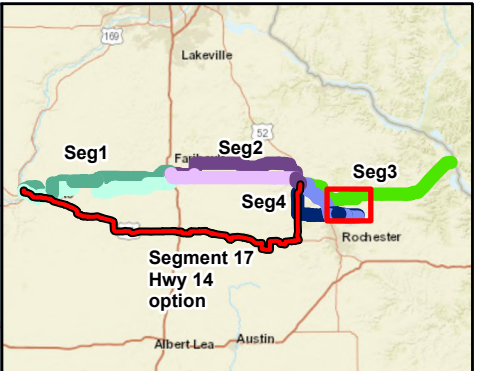
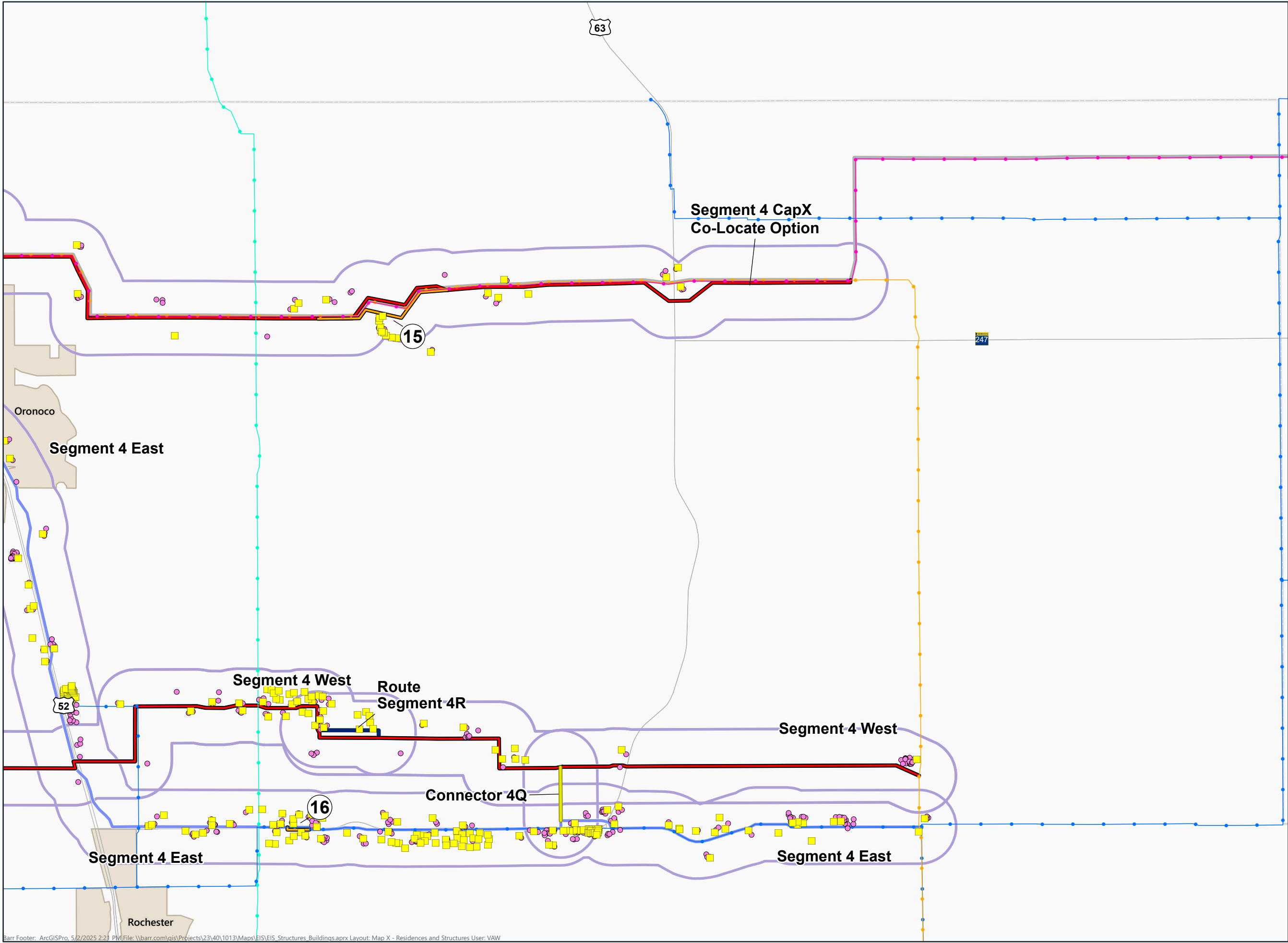


- Route Segment
 - Segment 4 East
 - Segment 4 West
 - Other Segments
 - Local Vicinity (within 800' of the anticipated alignment)
 - Substation
 - Residence Location *
 - Non-Residential Structure *
 - Municipal Boundary
- Voltage (kV)**
- 69
 - 161
 - 345
 - Unavailable

**Note:
Residences and other buildings only
shown within 800 feet of
anticipated alignments.*

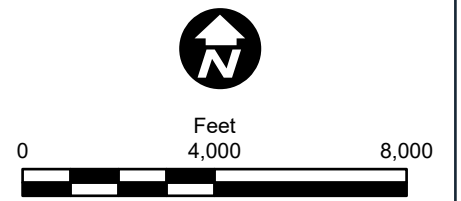


**SEGMENT 4
RESIDENCES AND STRUCTURES**
Mankato - Mississippi River
Transmission Line Project



- Route Segment
 - Alignment Alternative
 - Segment 4 East
 - Segment 4 West
 - Route Connector
 - Other Segments
 - Local Vicinity (within 800' of the anticipated alignment)
 - Residence Location *
 - Non-Residential Structure *
 - Municipal Boundary
- Voltage (kV)**
- 34.5
 - 69
 - 161
 - 345

**Note:
Residences and other buildings only shown within 800 feet of anticipated alignments.*



**SEGMENT 4
RESIDENCES AND STRUCTURES**
Mankato - Mississippi River
Transmission Line Project