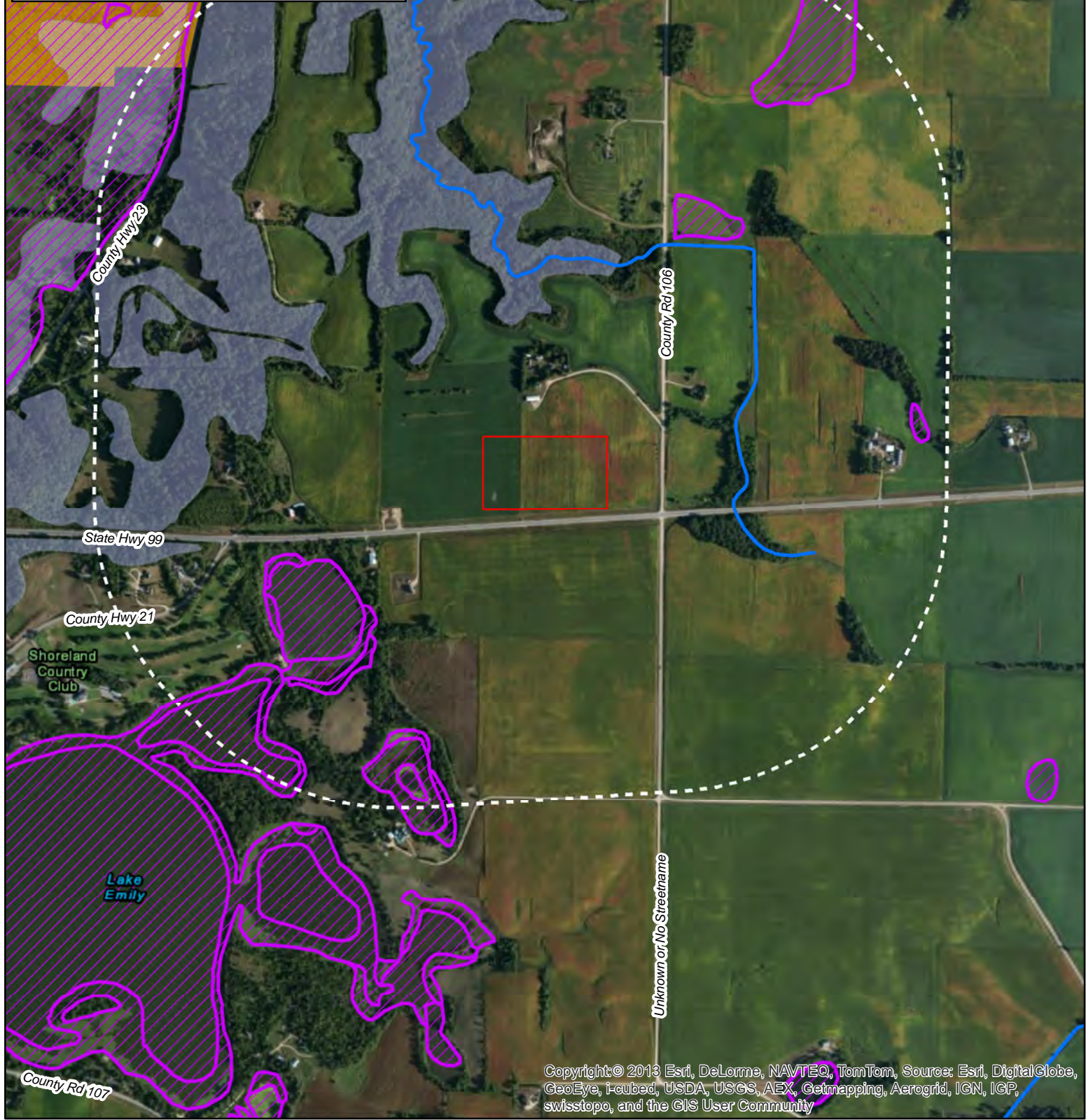


**Lake Emily Solar Site - Section 24, T110N R26W**  
**Aurora Solar Project**  
**Geronimo Energy**




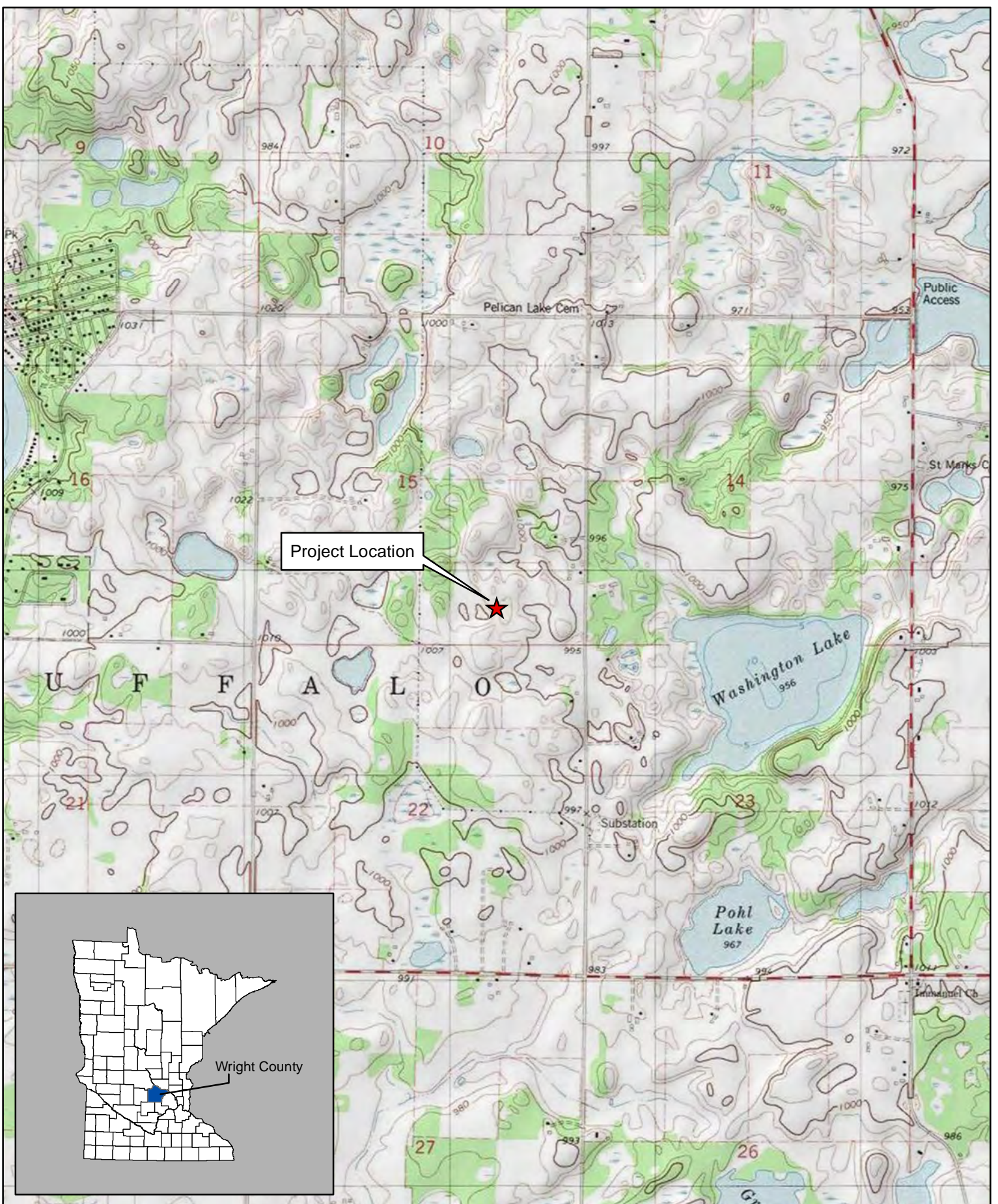
**Legend**

Solar Project Boundary	DNR Watercourse
0.5 mile buffer	MCBS Native Plant Community
National Register of Historic Places	Wildlife Management Area
FEMA Floodplain	State Forest
NWI	State Park
	Scientific and Natural Area



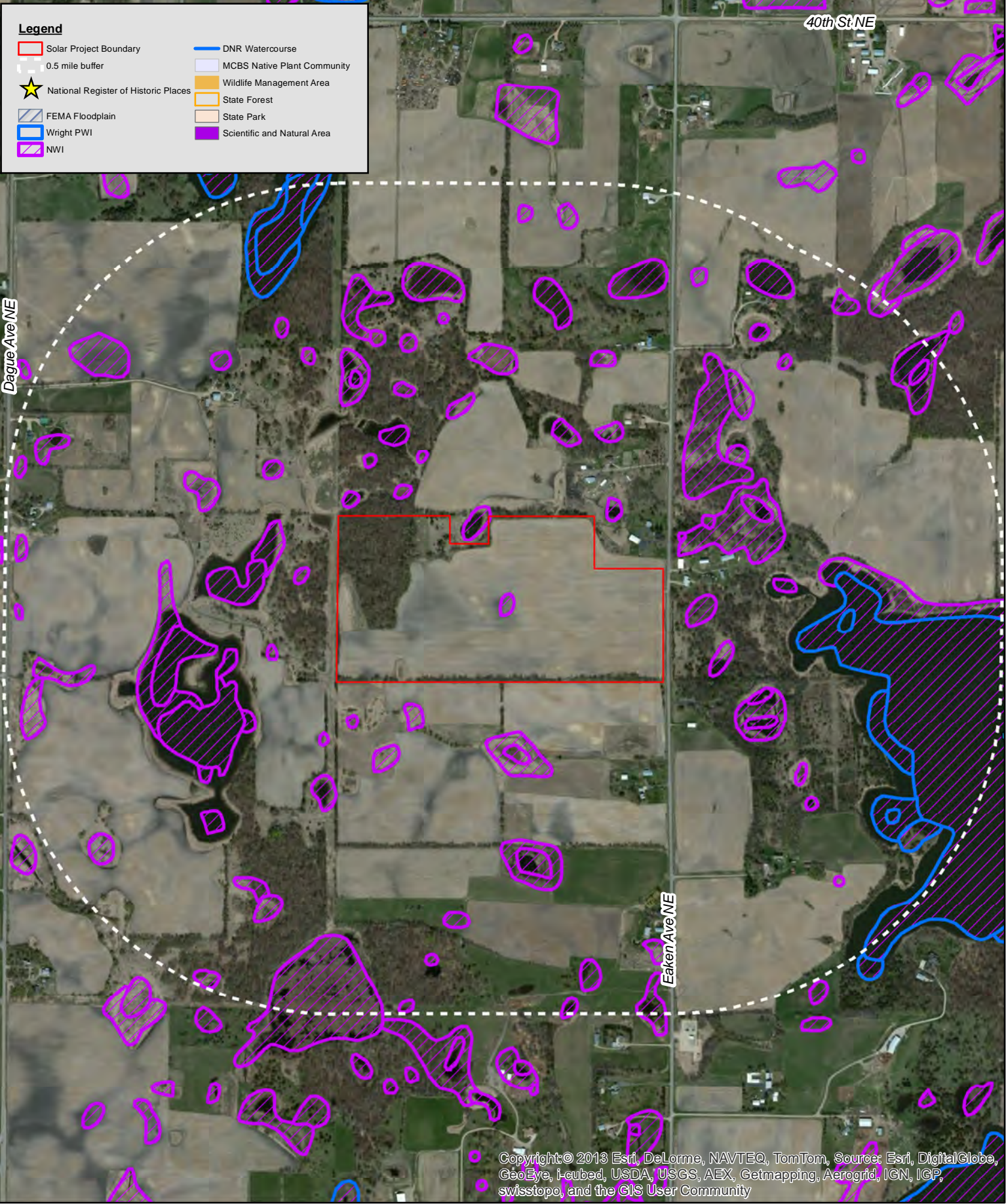
**Lake Emily Solar Site - 1/2 Mile Buffer**  
**Le Sueur County, Minnesota**  
**Aurora Solar Project**  
**Geronimo Energy**





**Lake Pulaski Solar Site - Section 15, T120N R25W**  
**Aurora Solar Project**  
**Geronimo Energy**






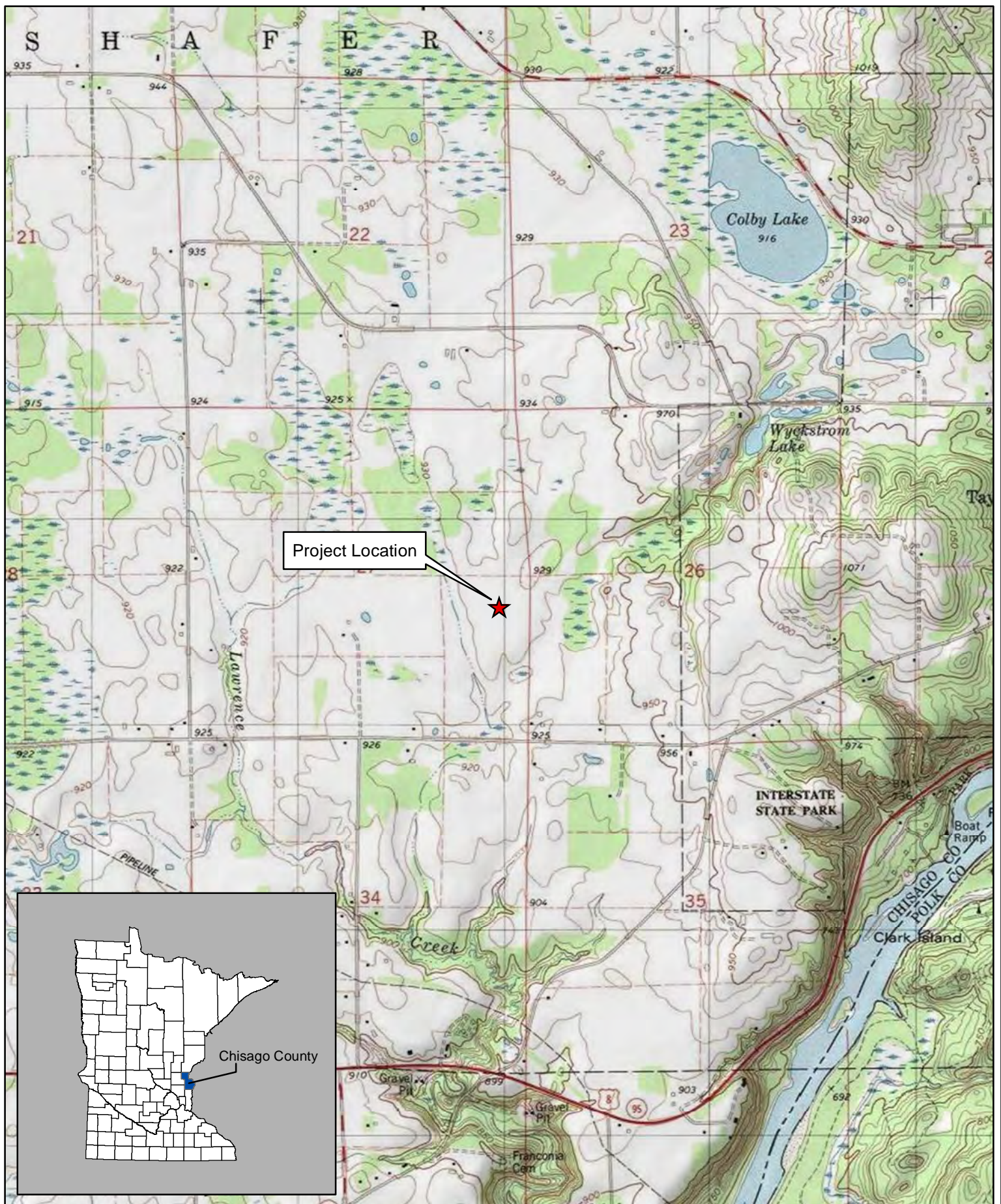
**Legend**

- Solar Project Boundary
- 0.5 mile buffer
- National Register of Historic Places
- FEMA Floodplain
- Wright PWI
- NWI
- DNR Watercourse
- MCBS Native Plant Community
- Wildlife Management Area
- State Forest
- State Park
- Scientific and Natural Area

Copyright © 2013 Esri, DeLorme, NAVTEQ, TomTom, Source: Esri, DigitalGlobe, GeoEye, i-cubed, USDA, USGS, AEX, Getmapping, Aerogrid, IGN, IGP, swisstopo, and the GIS User Community

**Lake Pulaski Solar Site - 1/2 Mile Buffer**  
**Wright County, Minnesota**  
**Aurora Solar Project**  
**Geronimo Energy**



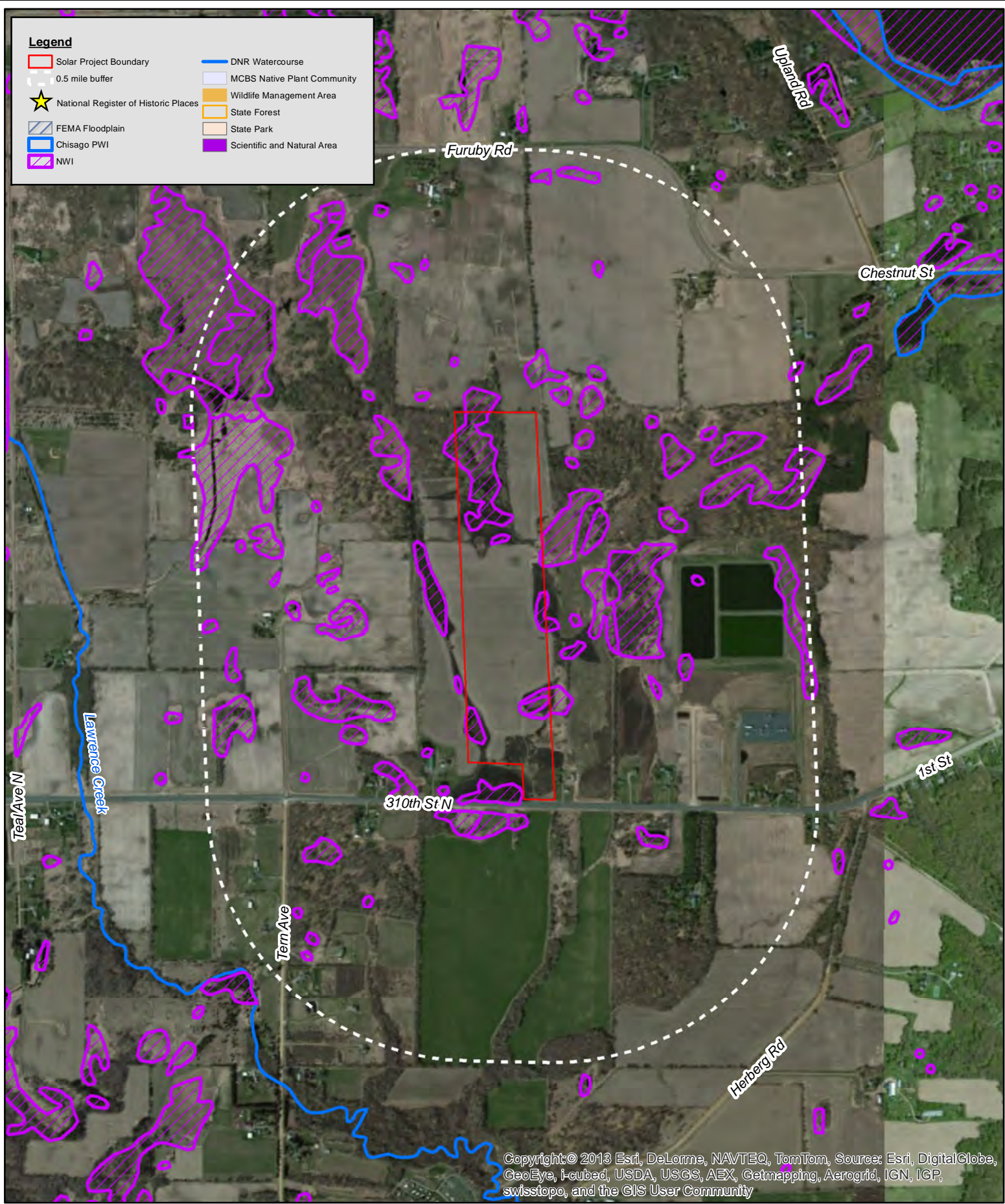


**Lawrence Creek Solar Site - Section 27, T34N R19W**  
**Aurora Solar Project**  
**Geronimo Energy**




**Legend**

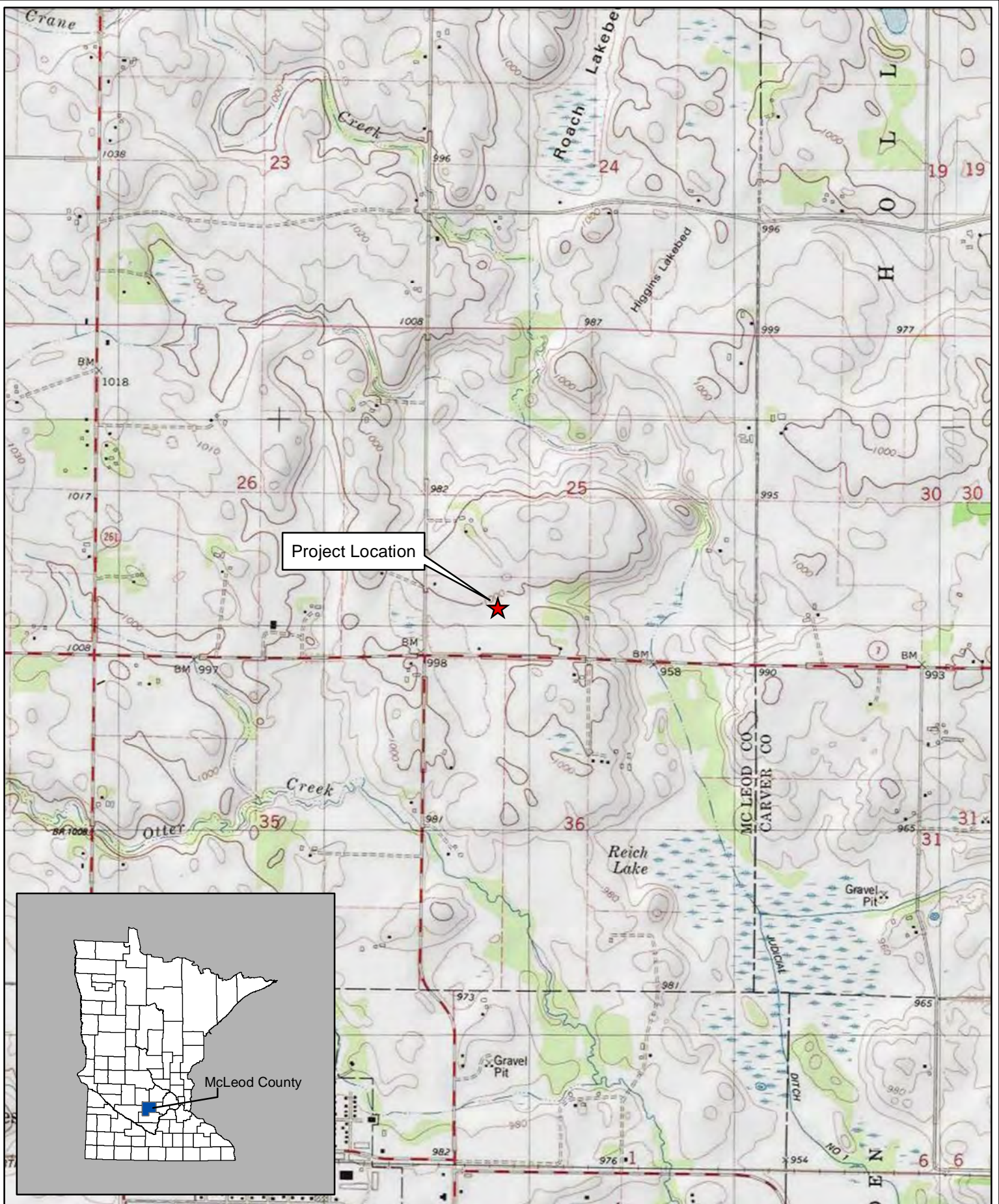
- Solar Project Boundary
- 0.5 mile buffer
- ★ National Register of Historic Places
- FEMA Floodplain
- Chisago PWI
- NWI
- DNR Watercourse
- MCBS Native Plant Community
- Wildlife Management Area
- State Forest
- State Park
- Scientific and Natural Area



Copyright © 2013 Esri, DeLorme, NAVTEQ, TomTom, Source: Esri, DigitalGlobe, GeoEye, i-cubed, USDA, USGS, AEX, Getmapping, Aerogrid, IGN, IGP, swisstopo, and the GIS User Community

**Lawrence Creek Solar Site - 1/2 Mile Buffer**  
**Chisago County, Minnesota**  
**Aurora Solar Project**  
**Geronimo Energy**















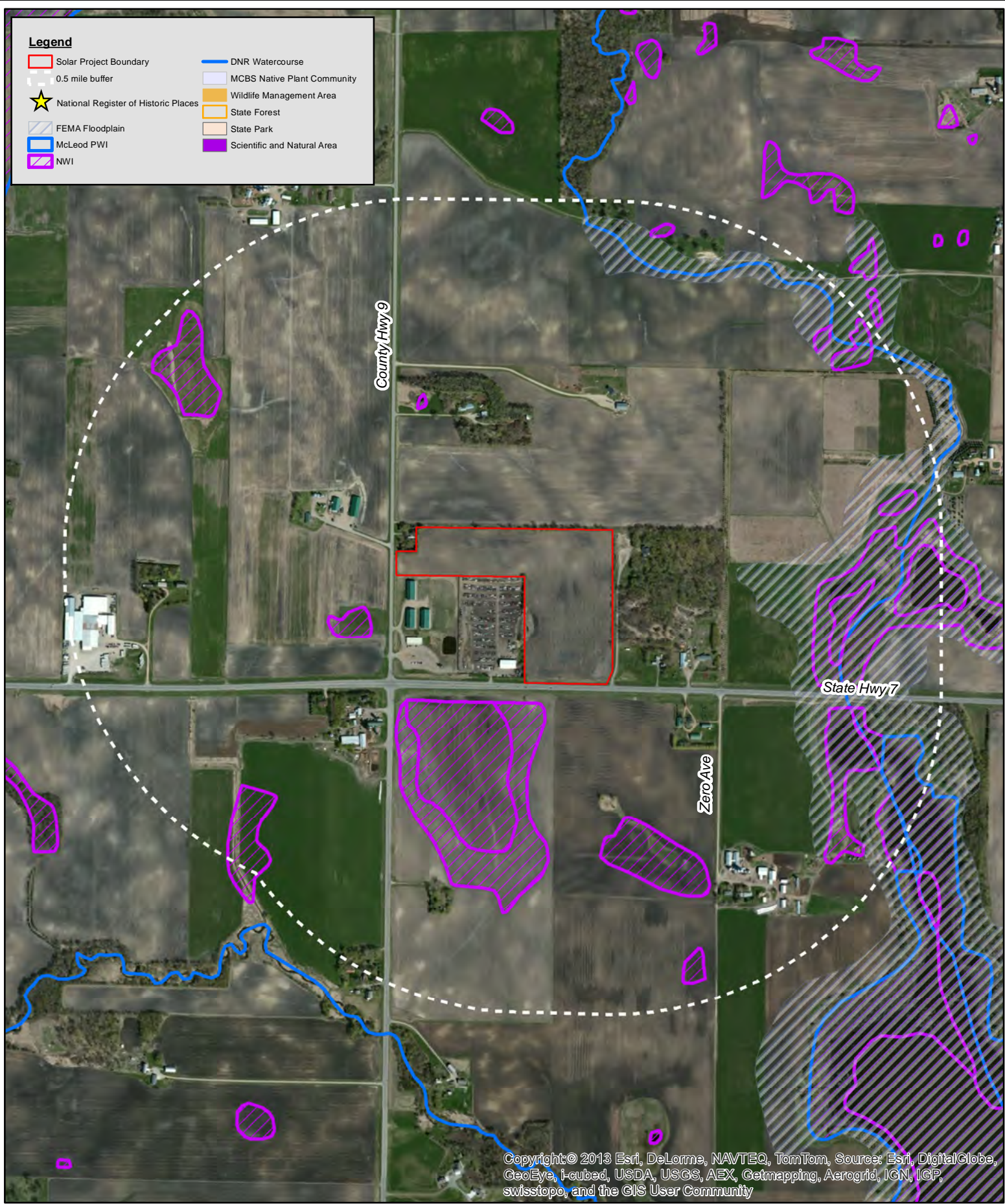


**Lester Prairie Solar Site - Section 25, T117N R27W**  
**Aurora Solar Project**  
**Geronimo Energy**




**Legend**

 Solar Project Boundary	 DNR Watercourse
 0.5 mile buffer	 MCBS Native Plant Community
 National Register of Historic Places	 Wildlife Management Area
 FEMA Floodplain	 State Forest
 McLeod PWI	 State Park
 NWI	 Scientific and Natural Area

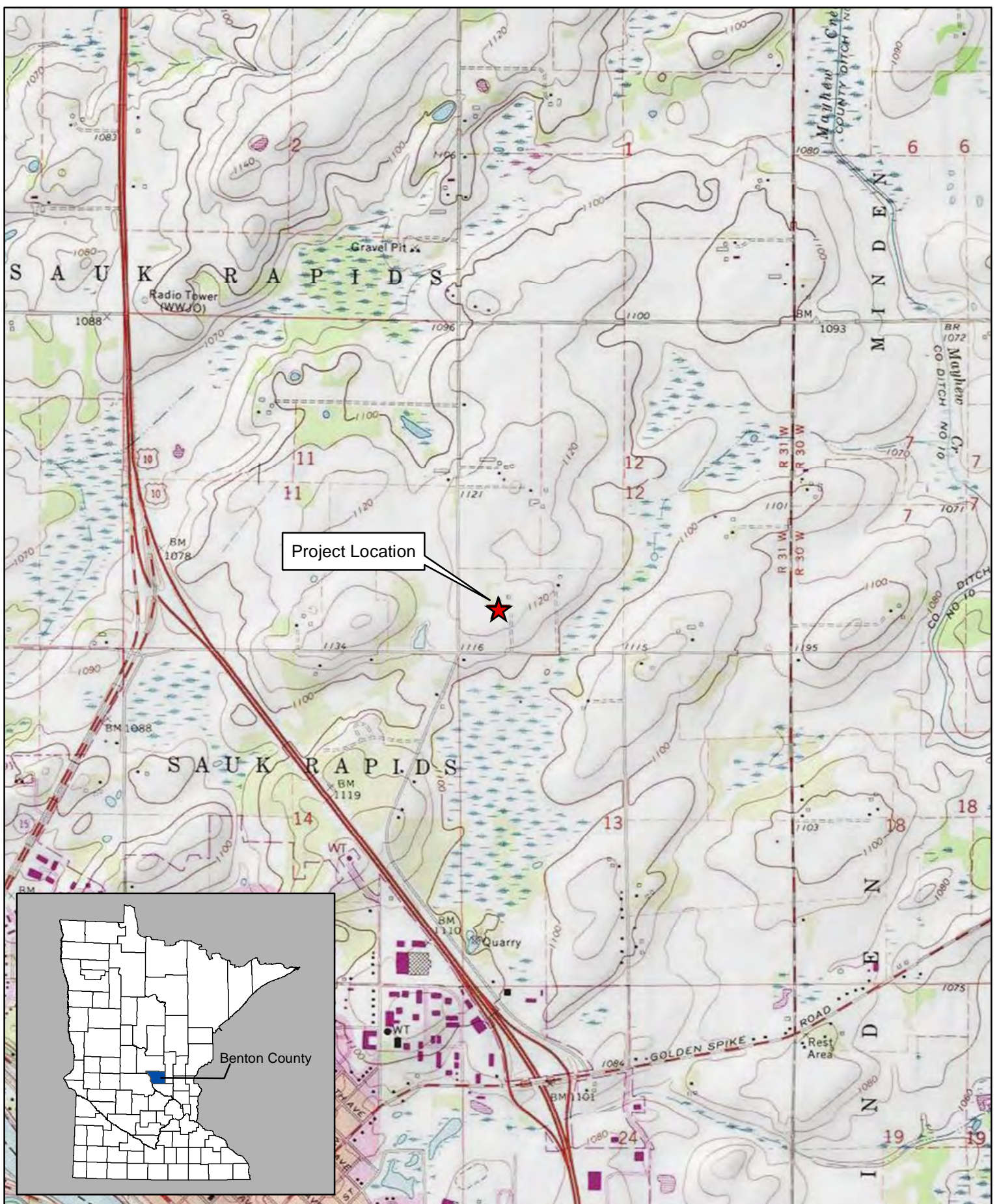


Copyright © 2013 Esri, DeLorme, NAVTEQ, TomTom, Source: Esri, DigitalGlobe, GeoEye, i-cubed, USDA, USGS, AEX, Getmapping, Aerogrid, IGN, IGP, swisstopo, and the GIS User Community

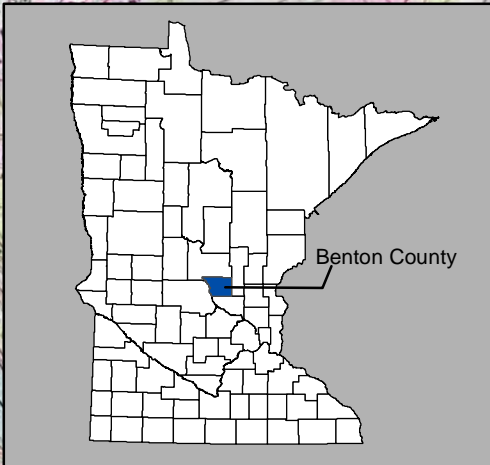
**Lester Prairie Solar Site - 1/2 Mile Buffer**  
**McLeod County, Minnesota**  
**Aurora Solar Project**  
**Geronimo Energy**



















Project Location

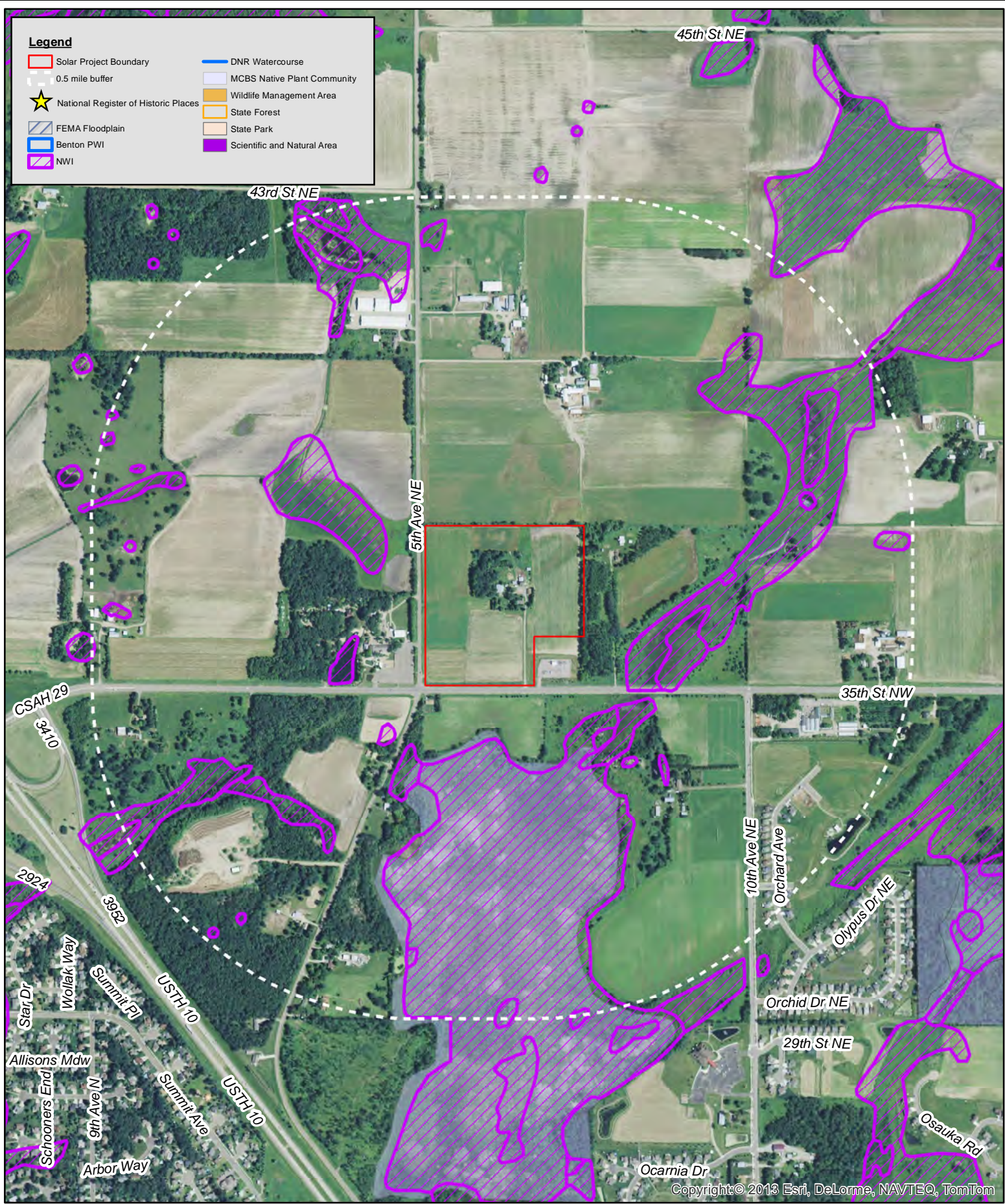


**Mayhew Lake Solar Site - Section 12, T36N R31W**  
**Aurora Solar Project**  
**Geronimo Energy**




**Legend**

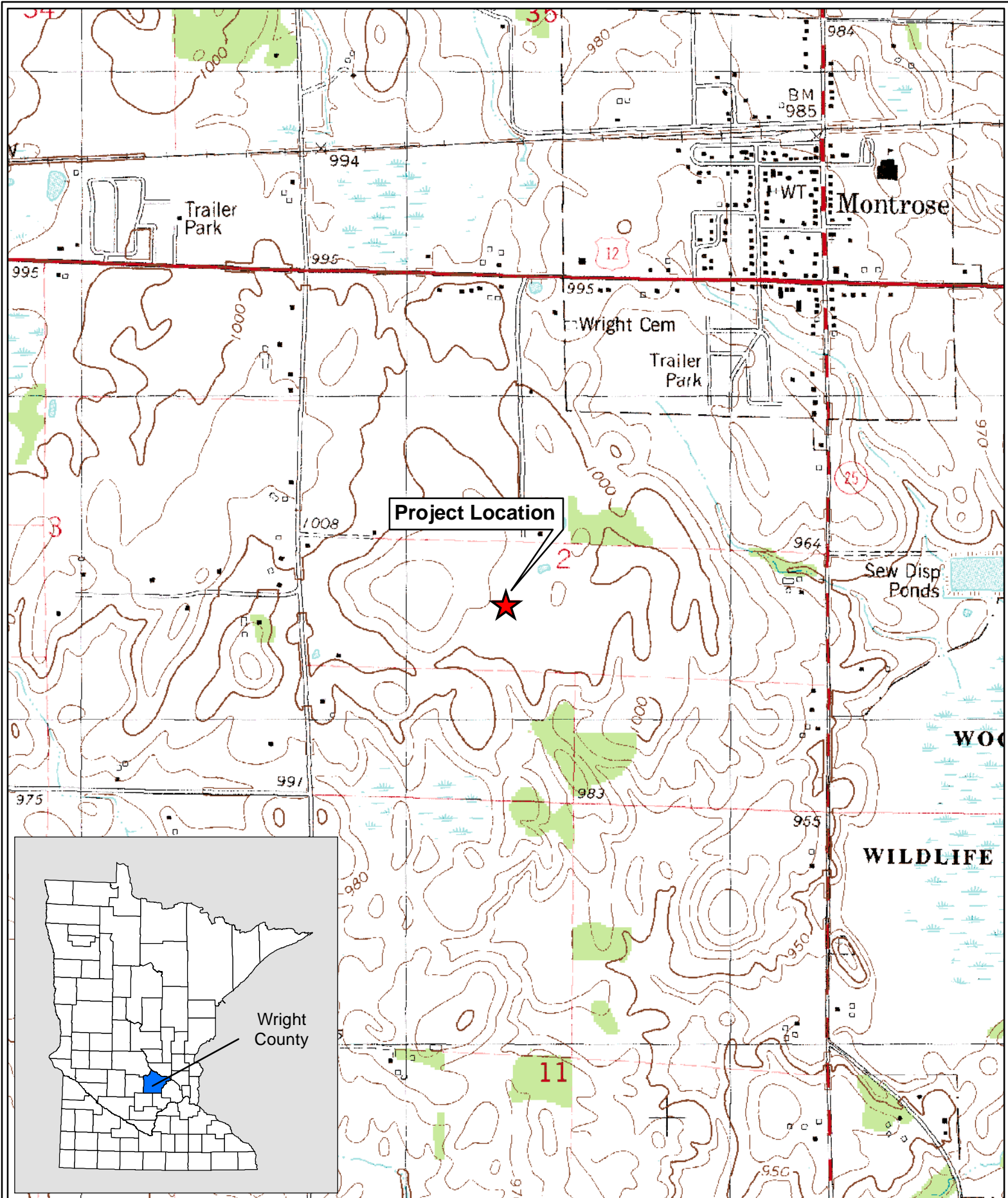
 Solar Project Boundary	 DNR Watercourse
 0.5 mile buffer	 MCBS Native Plant Community
 National Register of Historic Places	 Wildlife Management Area
 FEMA Floodplain	 State Forest
 Benton PWI	 State Park
 NWI	 Scientific and Natural Area




Copyright © 2013 Esri, DeLorme, NAVTEQ, TomTom

**Mayhew Lake Solar Site - 1/2 Mile Buffer**  
**Benton County, Minnesota**  
**Aurora Solar Project**  
**Geronimo Energy**







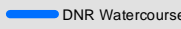
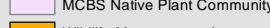






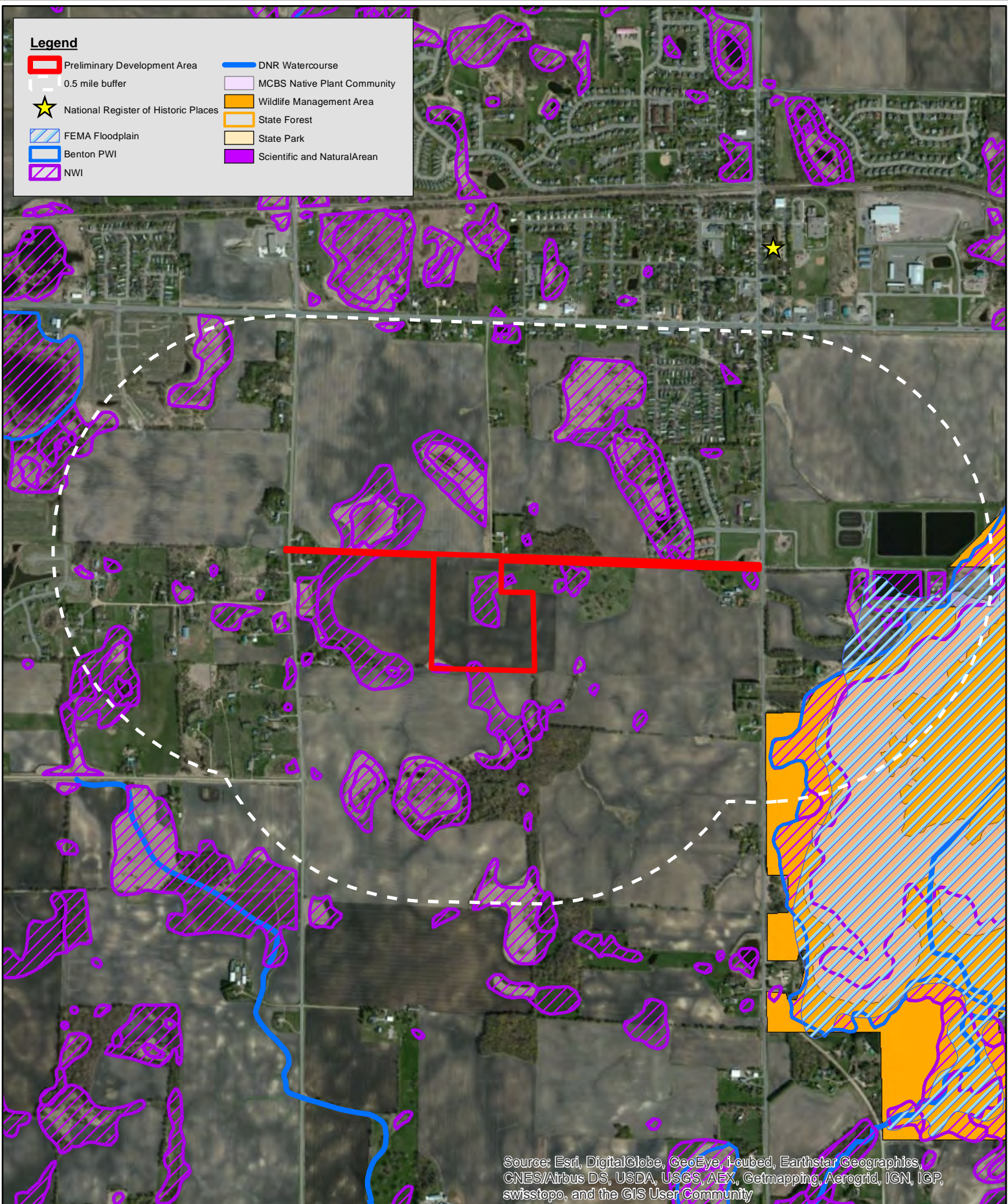


**Montrose Solar Site - Section 2, T118N R26W**  
**Aurora Solar Project**  
**Geronimo Energy**



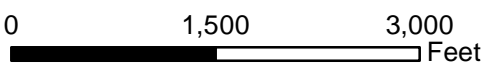
**Legend**

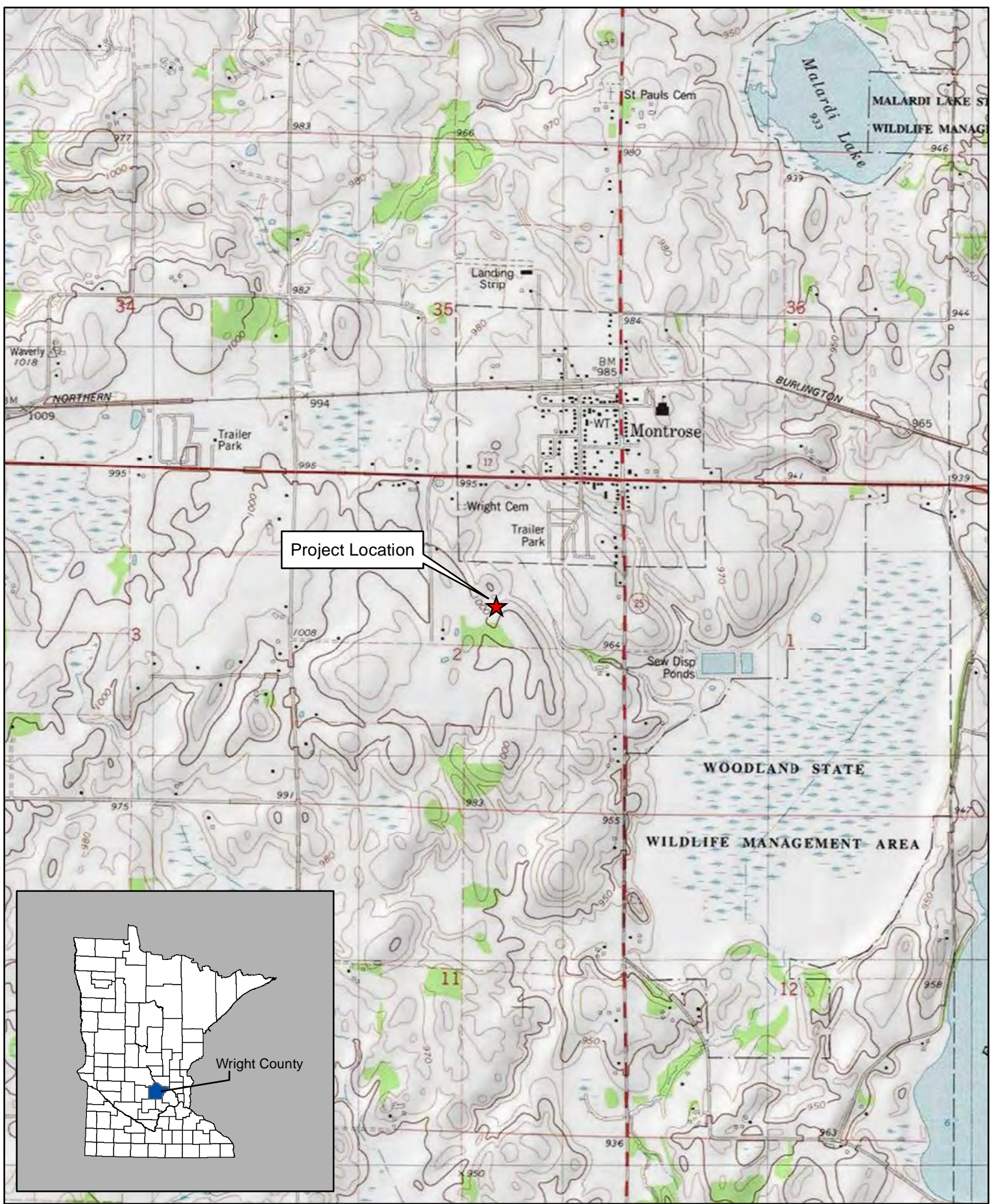
-  Preliminary Development Area
-  0.5 mile buffer
-  National Register of Historic Places
-  FEMA Floodplain
-  Benton PWI
-  NWI
-  DNR Watercourse
-  MCBS Native Plant Community
-  Wildlife Management Area
-  State Forest
-  State Park
-  Scientific and Natural Area



Source: Esri, DigitalGlobe, GeoEye, i-cubed, Earthstar Geographics, CNES/Airbus DS, USDA, USGS, AEX, Getmapping, Aerogrid, IGN, IGP, swisstopo, and the GIS User Community

**Montrose Lake Solar Site - 1/2 Mile Buffer**  
**Wright County, Minnesota**  
**Aurora Solar Project**  
**Geronimo Energy**















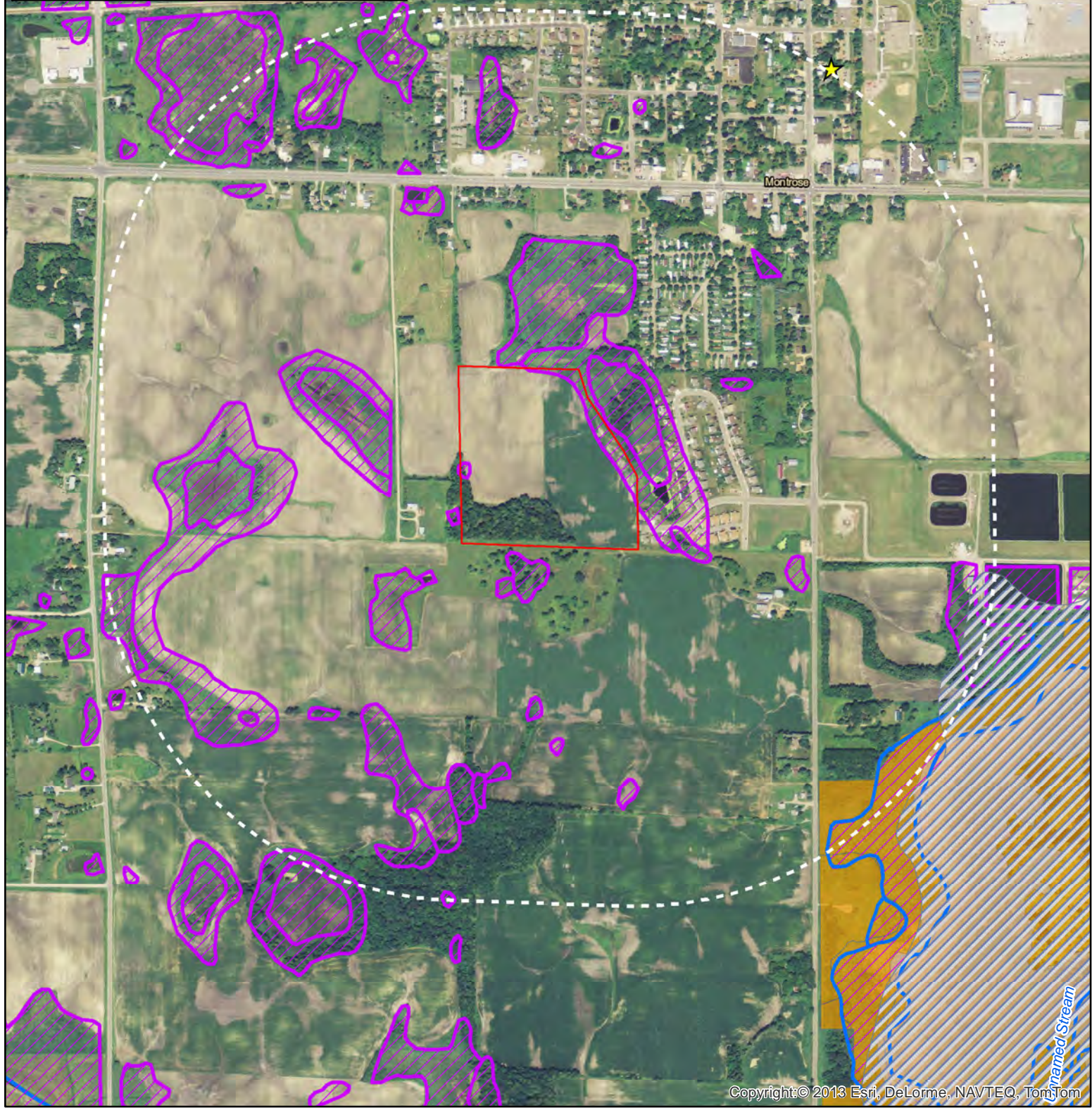


**Montrose Solar Site - Section 2, T118N R26W**  
**Aurora Solar Project**  
**Geronimo Energy**




**Legend**

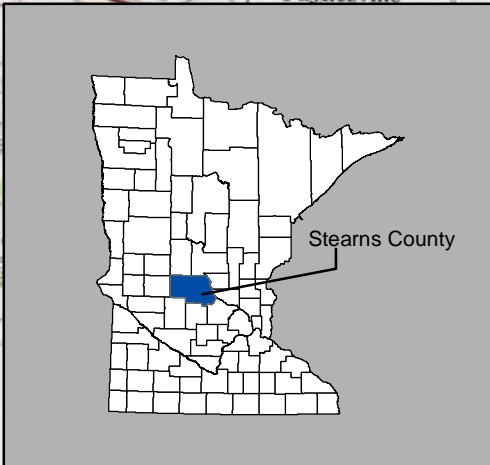
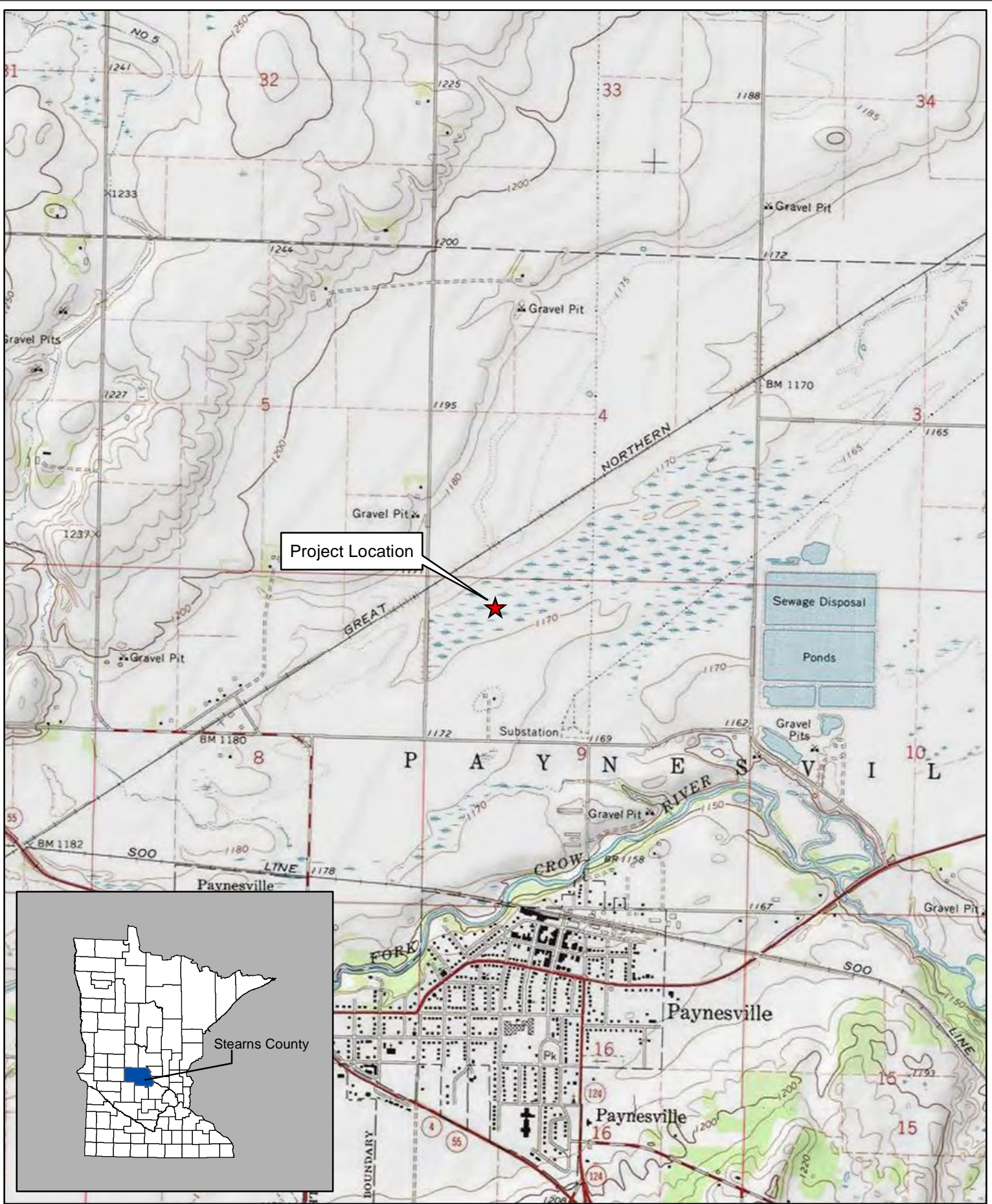
 Solar Project Boundary	 DNR Watercourse
 0.5 mile buffer	 MCBS Native Plant Community
 National Register of Historic Places	 Wildlife Management Area
 FEMA Floodplain	 State Forest
 Wright PWI	 State Park
 NWI	 Scientific and Natural Area



Copyright:© 2013 Esri, DeLorme, NAVTEQ, TomTom

**Montrose Solar Site - 1/2 Mile Buffer**  
**Wright County, Minnesota**  
**Aurora Solar Project**  
**Geronimo Energy**



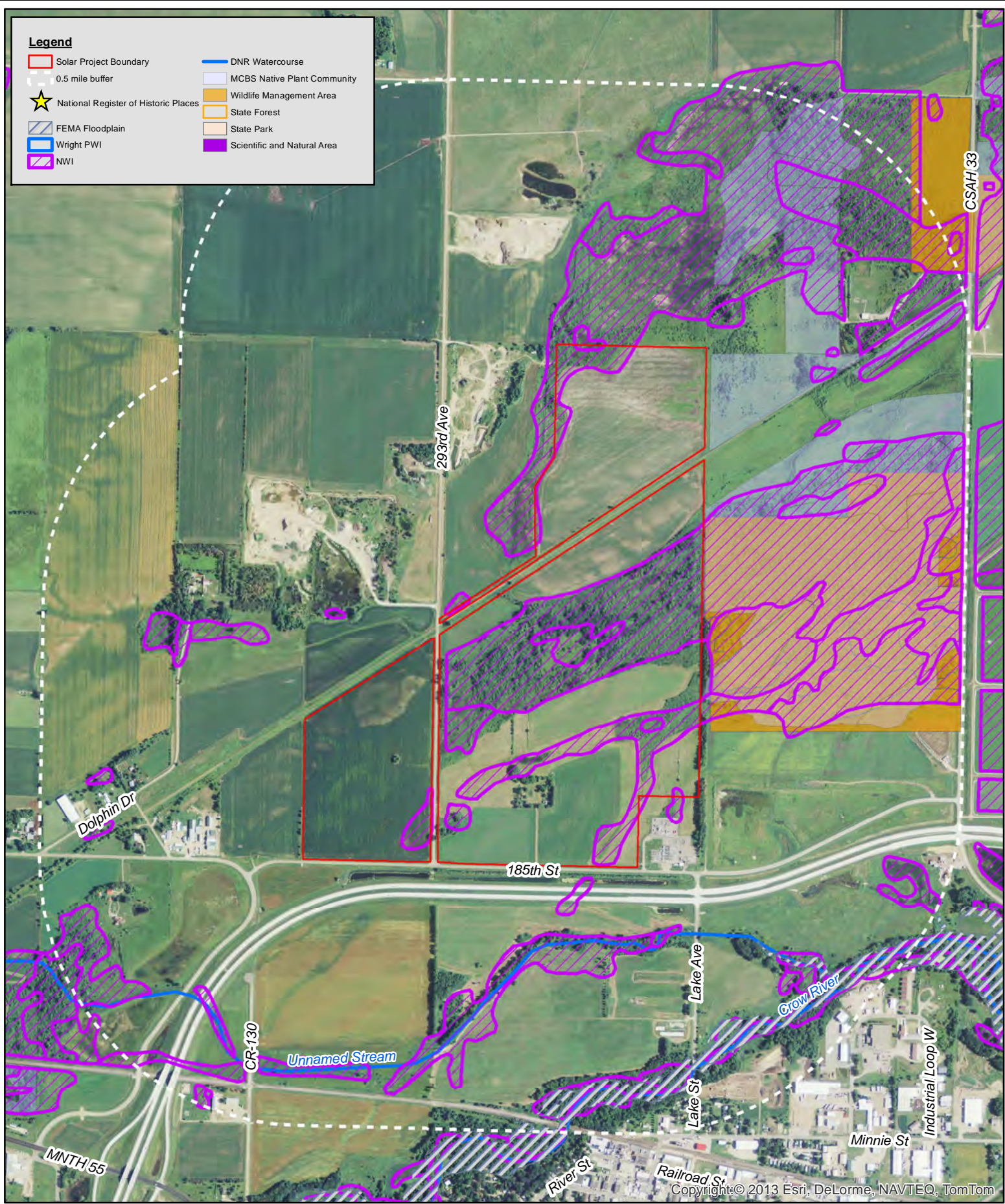


**Paynesville Solar Site - Section 4, 8 & 9, T122N R32W**  
**Aurora Solar Project**  
**Geronimo Energy**




**Legend**

- Solar Project Boundary
- 0.5 mile buffer
- ★ National Register of Historic Places
- FEMA Floodplain
- Wright PWI
- NWI
- DNR Watercourse
- MCBS Native Plant Community
- Wildlife Management Area
- State Forest
- State Park
- Scientific and Natural Area



Copyright:© 2013 Esri, DeLorme, NAVTEQ, TomTom

**Paynesville Solar Site - 1/2 Mile Buffer**  
**Stearns County, Minnesota**  
**Aurora Solar Project**  
**Geronimo Energy**

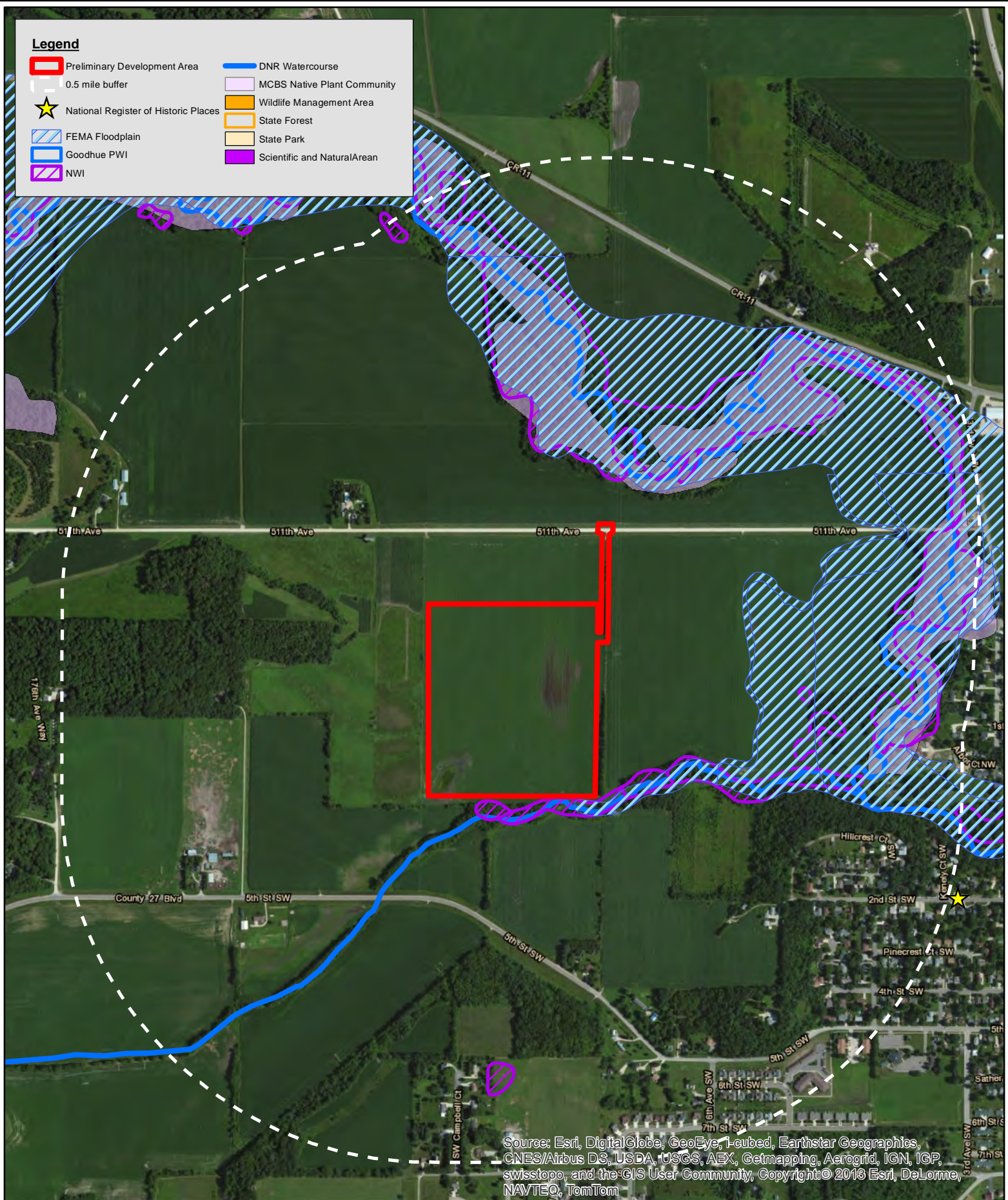




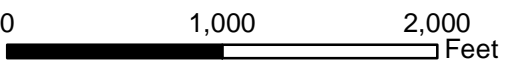


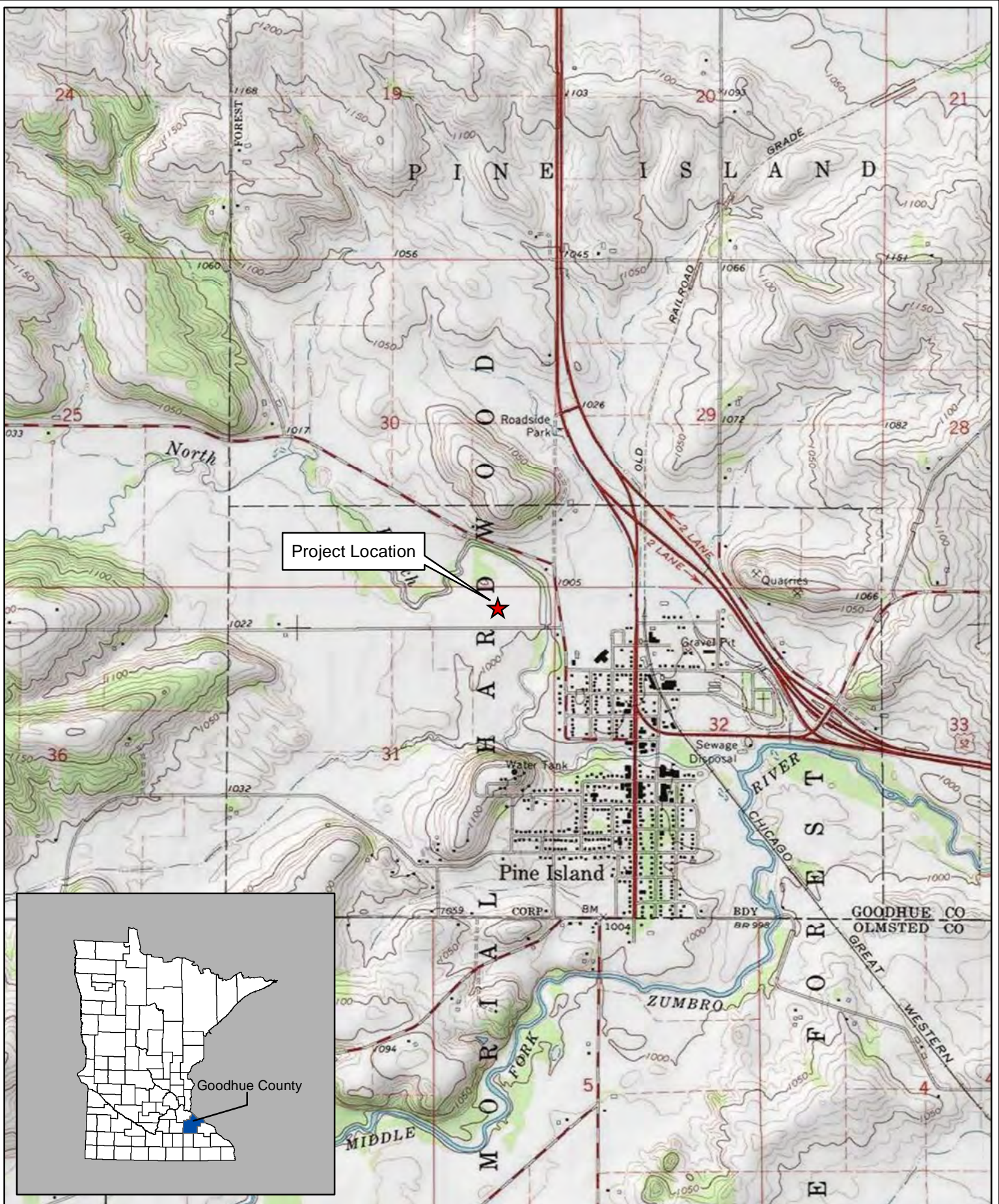
**Legend**

- Preliminary Development Area
- 0.5 mile buffer
- ★ National Register of Historic Places
- FEMA Floodplain
- Goodhue PWI
- NWI
- DNR Watercourse
- MCBS Native Plant Community
- Wildlife Management Area
- State Forest
- State Park
- Scientific and Natural Area



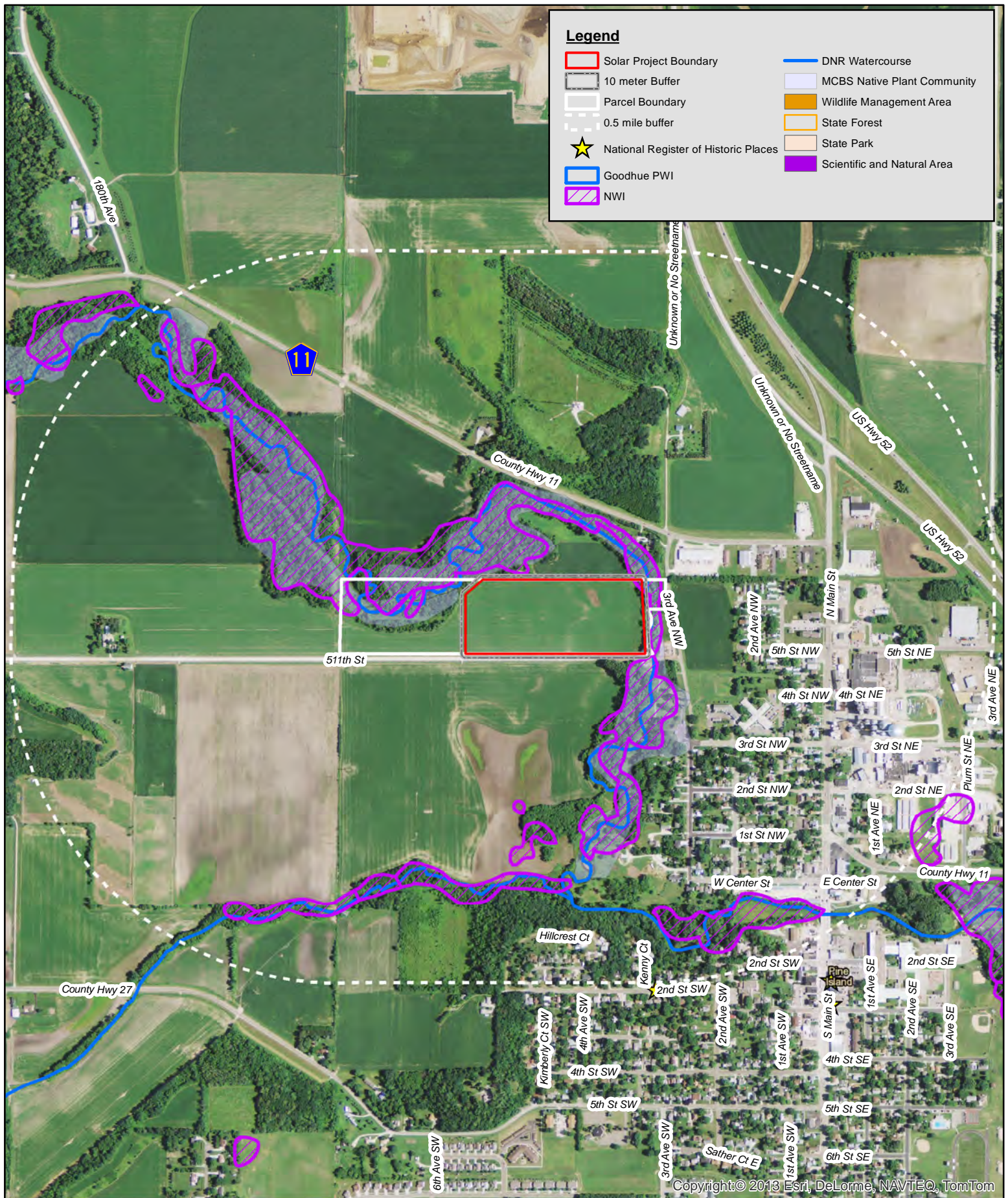
**Pine Island Solar Site - 1/2 Mile Buffer**  
**Goodhue County, Minnesota**  
**Aurora Solar Project**  
**Geronimo Energy**





**Pine Island Solar Site - Section 31, T109N R15W**  
**Aurora Solar Project**  
**Geronimo Energy**






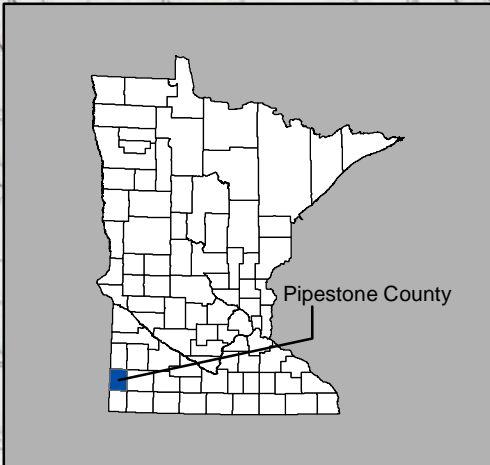
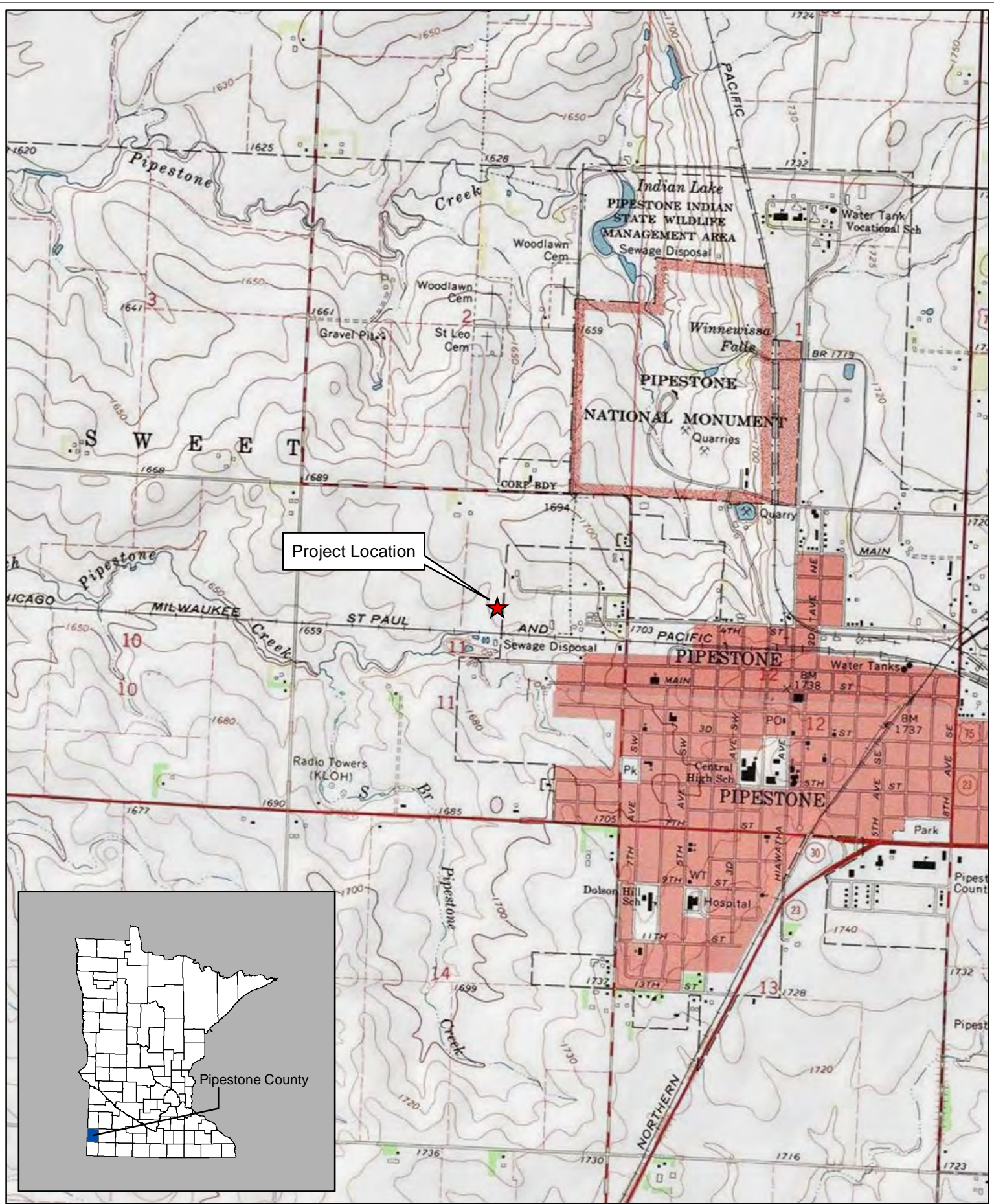
**Legend**

Solar Project Boundary	DNR Watercourse
10 meter Buffer	MCBS Native Plant Community
Parcel Boundary	Wildlife Management Area
0.5 mile buffer	State Forest
National Register of Historic Places	State Park
Goodhue PWI	Scientific and Natural Area
NWI	

**Pine Island Solar Site - 1/2 Mile Buffer**  
**Goodhue County, Minnesota**  
**Aurora Solar Project**  
**Geronimo Energy**















Copyright:© 2013 Esri, DeLorme, NAVTEQ, TomTom

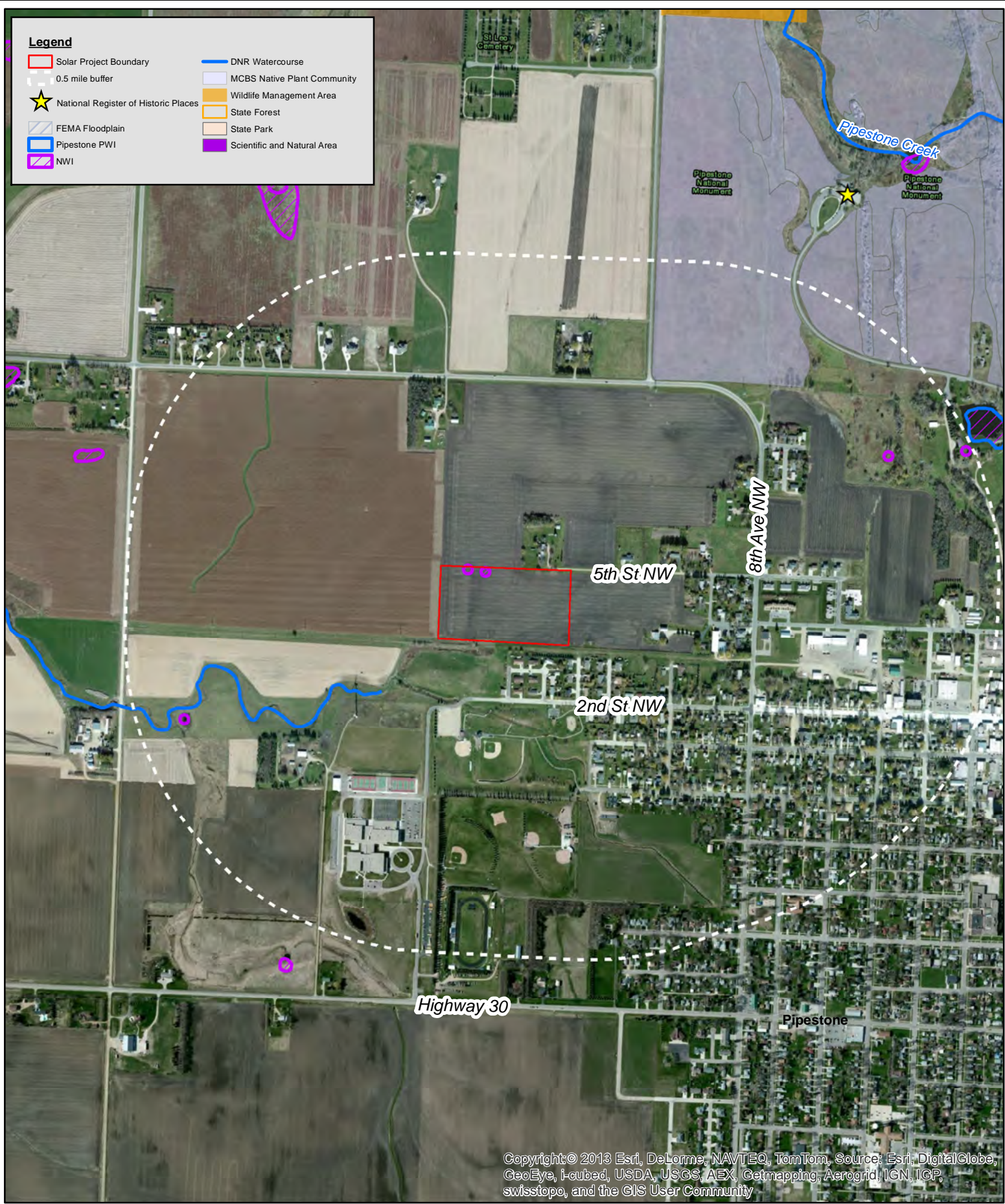


**Pipestone Solar Site - Section 11, T106N R46W**  
**Aurora Solar Project**  
**Geronimo Energy**



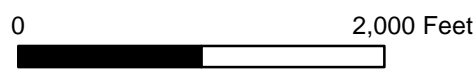
**Legend**

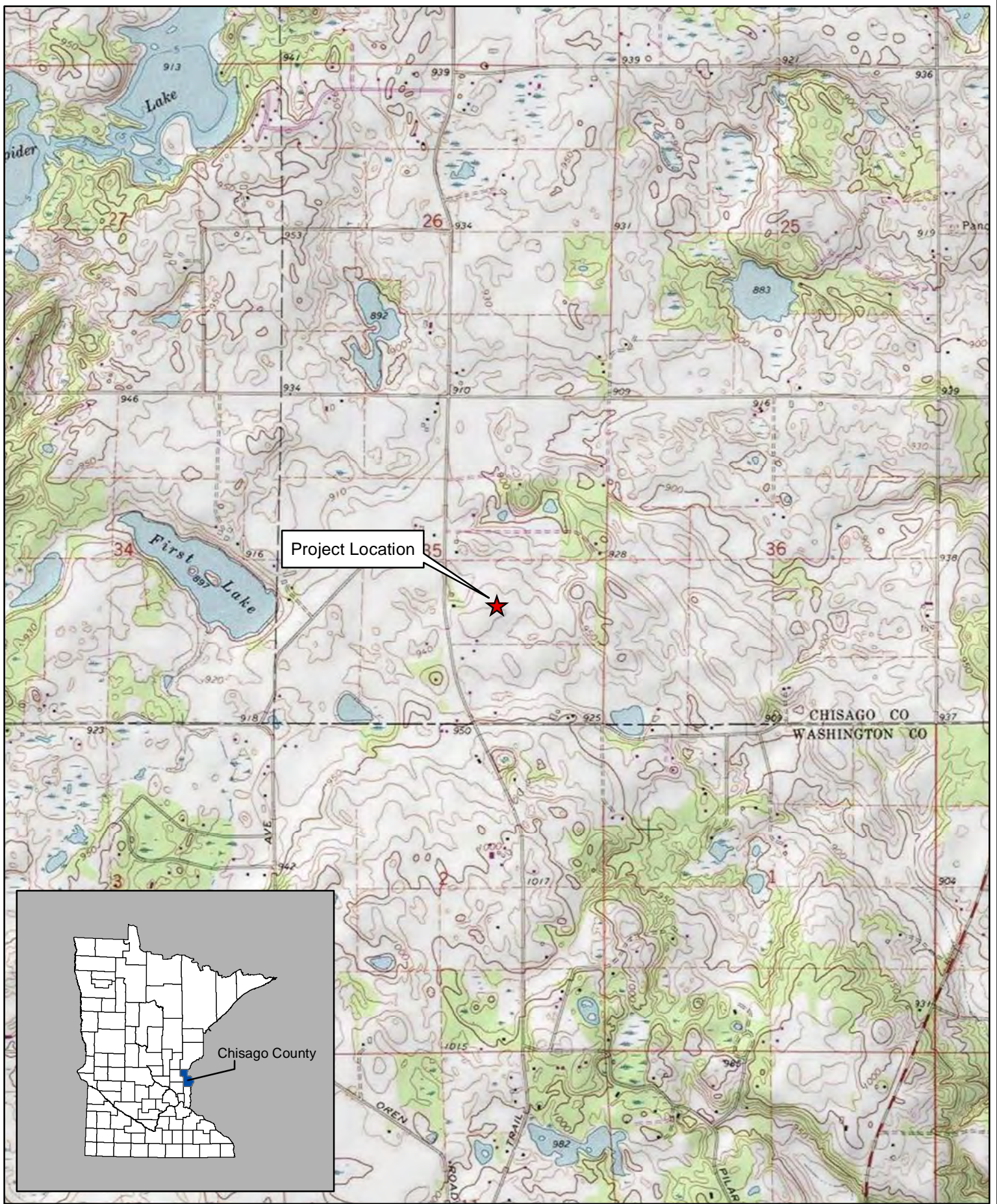
 Solar Project Boundary	 DNR Watercourse
 0.5 mile buffer	 MCBS Native Plant Community
 National Register of Historic Places	 Wildlife Management Area
 FEMA Floodplain	 State Forest
 Pipestone PWI	 State Park
 NWI	 Scientific and Natural Area



Copyright © 2013 Esri, DeLorme, NAVTEQ, TomTom, Source: Esri, DigitalGlobe, GeoEye, i-cubed, USDA, USGS, AEX, Getmapping, Aerogrid, IGN, IGP, swisstopo, and the GIS User Community

**Pipestone Solar Site - 1/2 Mile Buffer**  
**Pipestone County, Minnesota**  
**Aurora Solar Project**  
**Geronimo Energy**



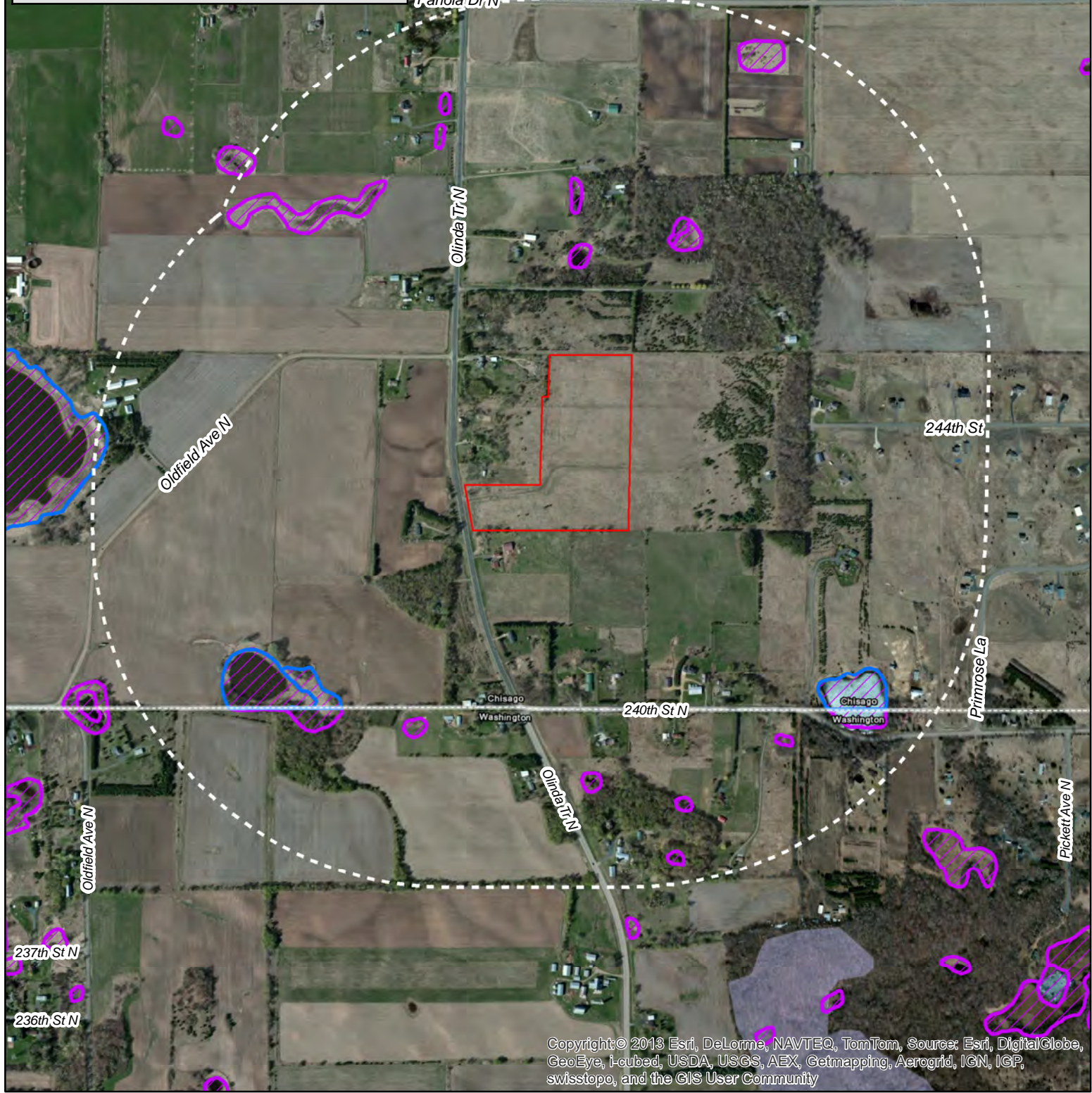


**Scandia Solar Site - Section 35, T33N R20W**  
**Aurora Solar Project**  
**Geronimo Energy**




**Legend**

Solar Project Boundary	DNR Watercourse
0.5 mile buffer	MCBS Native Plant Community
National Register of Historic Places	Wildlife Management Area
FEMA Floodplain	State Forest
Washington PWI	State Park
Chisago PWI	Scientific and Natural Area
NWI	

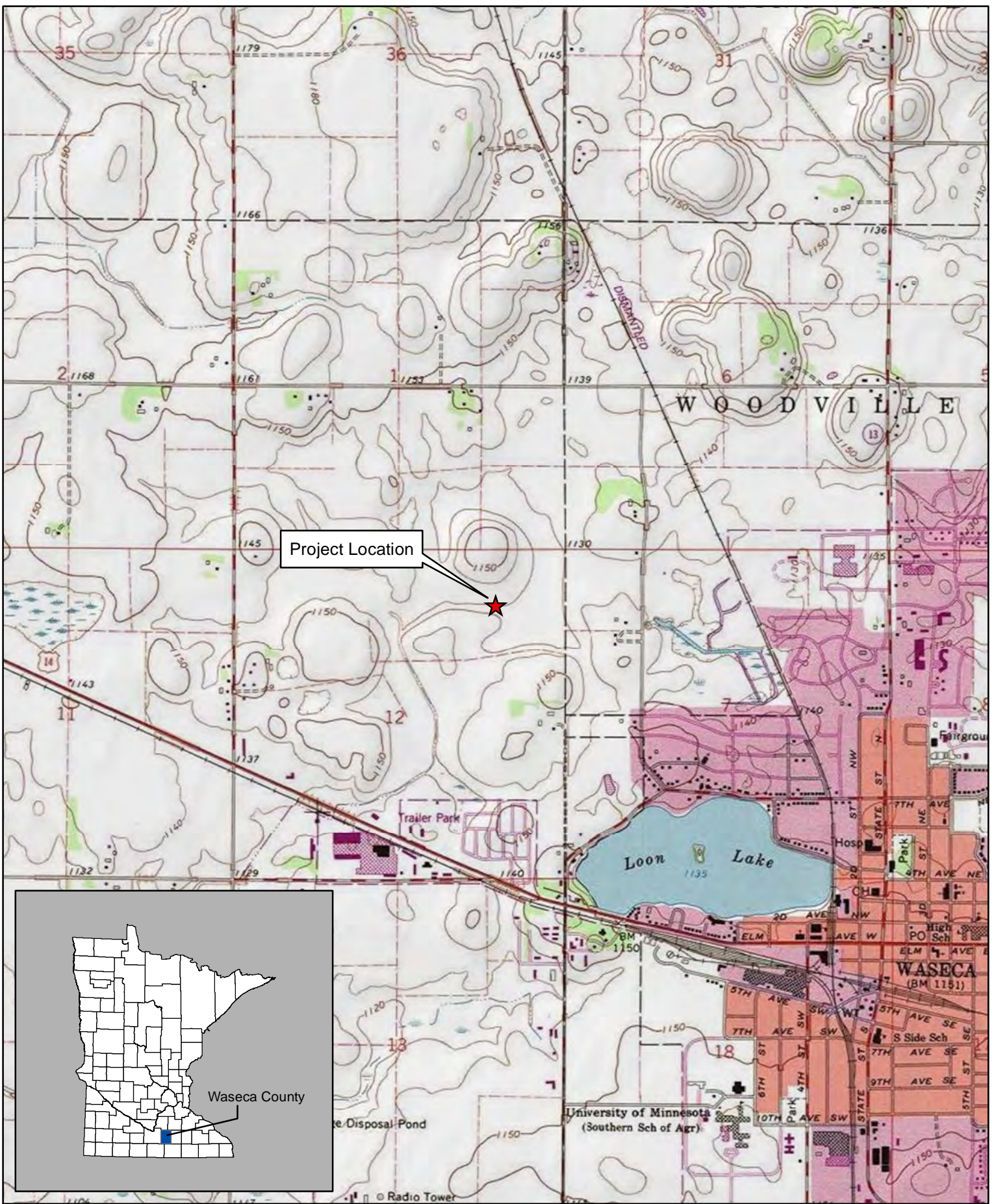


Copyright © 2013 Esri, DeLorme, NAVTEQ, TomTom, Source: Esri, DigitalGlobe, GeoEye, i-cubed, USDA, USGS, AEX, Getmapping, Aerogrid, IGN, IGP, swisstopo, and the GIS User Community

**Scandia Solar Site - 1/2 Mile Buffer**  
**Chisago County, Minnesota**  
**Aurora Solar Project**  
**Geronimo Energy**



















Project Location

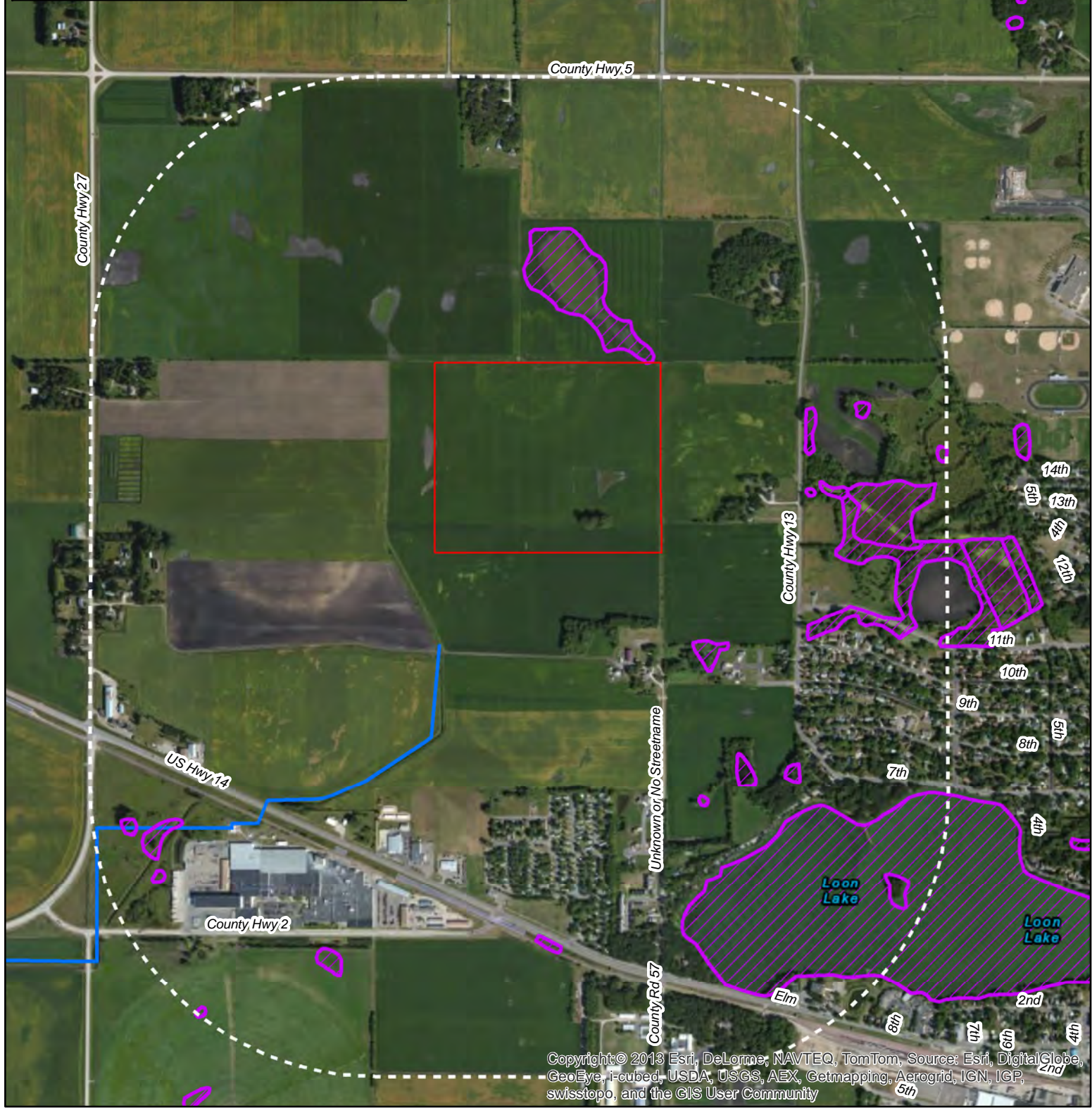


**Waseca Solar Site - Section 12, T107N R23W**  
**Aurora Solar Project**  
**Geronimo Energy**




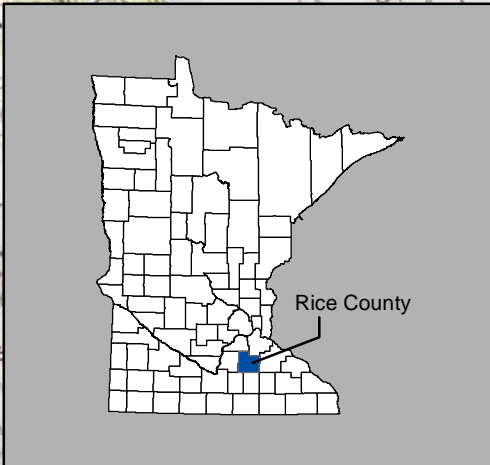
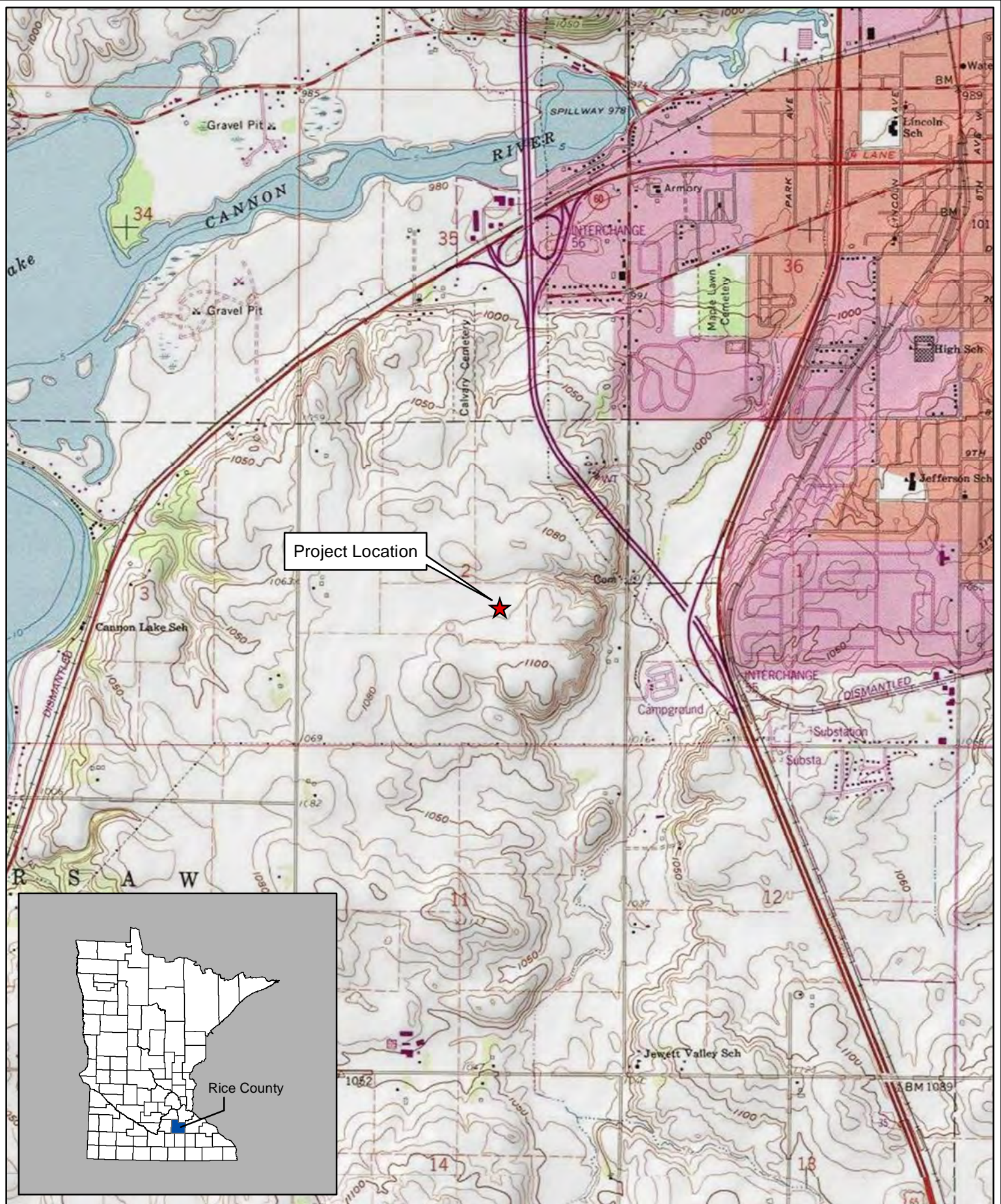
**Legend**

 Solar Project Boundary	 DNR Watercourse
 0.5 mile buffer	 MCBS Native Plant Community
 National Register of Historic Places	 Wildlife Management Area
 FEMA Floodplain	 State Forest
 Pipestone PWI	 State Park
 NWI	 Scientific and Natural Area



**Waseca Solar Site - 1/2 Mile Buffer**  
**Waseca County, Minnesota**  
**Aurora Solar Project**  
**Geronimo Energy**















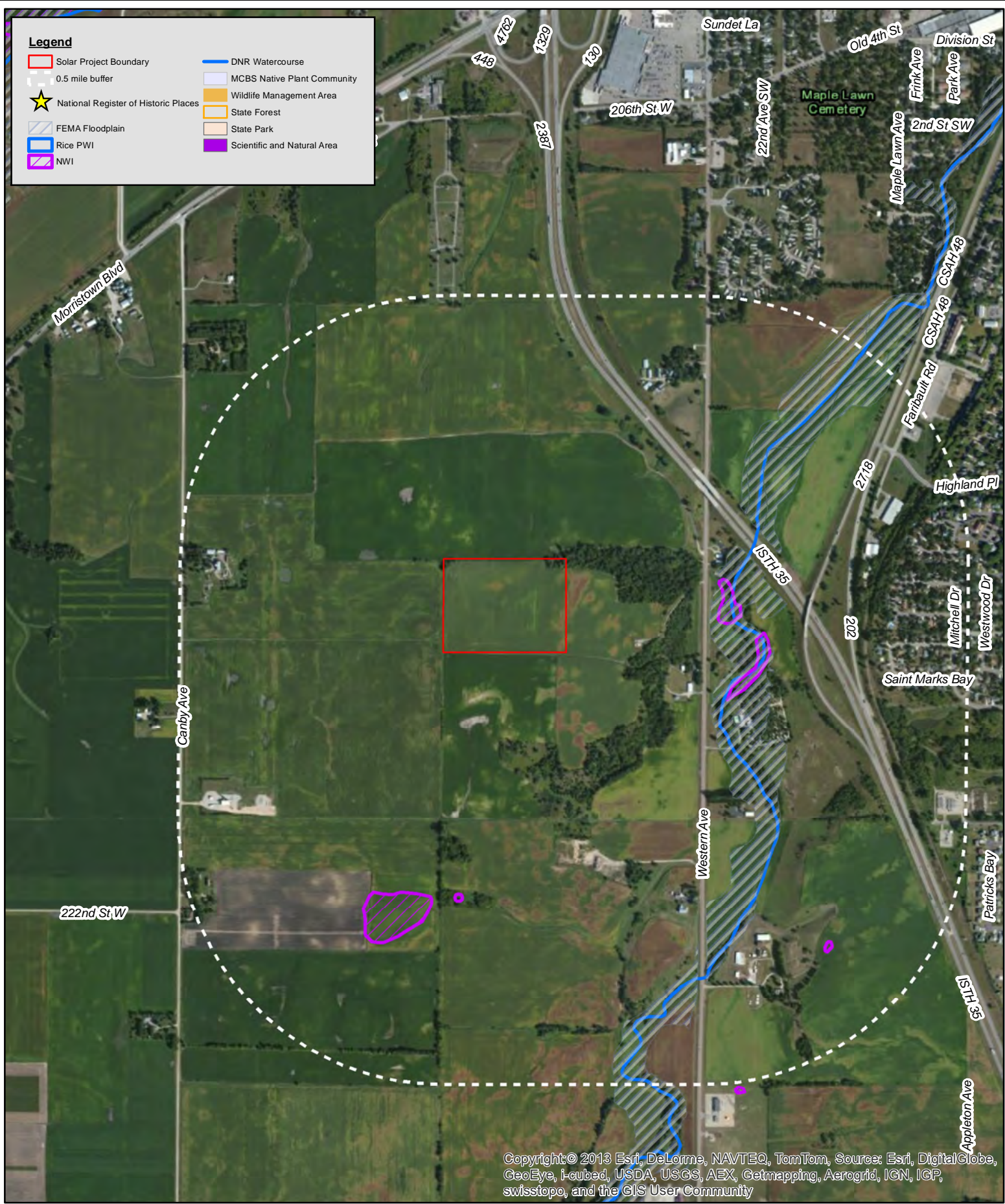


**West Faribault Solar Site - Section 2, T109N R21W**  
**Aurora Solar Project**  
**Geronimo Energy**



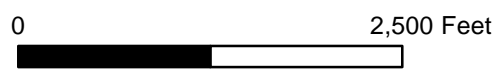
**Legend**

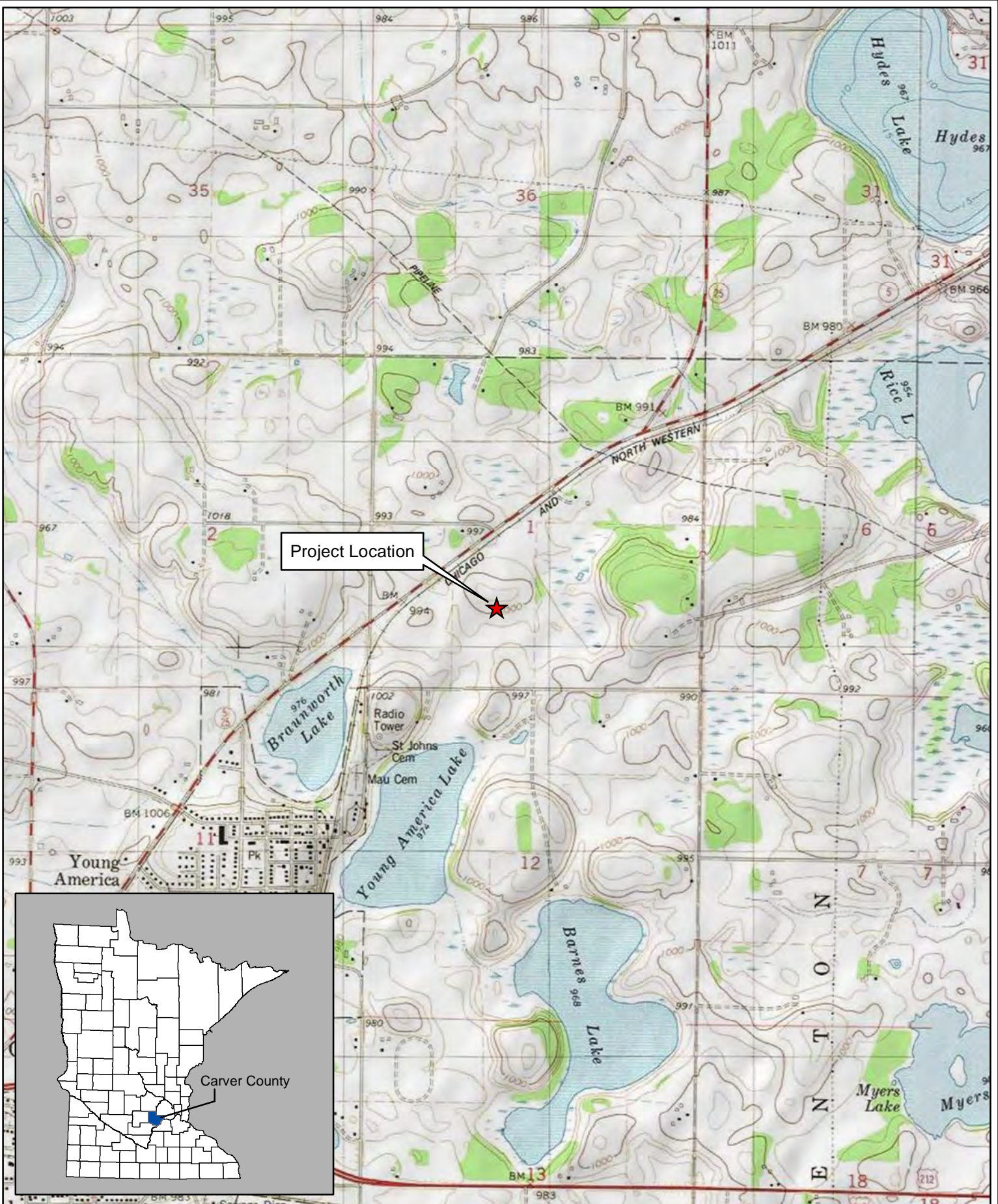
 Solar Project Boundary	 DNR Watercourse
 0.5 mile buffer	 MCBS Native Plant Community
 National Register of Historic Places	 Wildlife Management Area
 FEMA Floodplain	 State Forest
 Rice PWI	 State Park
 NWI	 Scientific and Natural Area



Copyright © 2013 Esri, DeLorme, NAVTEQ, TomTom, Source: Esri, DigitalGlobe, GeoEye, i-cubed, USDA, USGS, AEX, Getmapping, Aerogrid, IGN, IGP, swisstopo, and the GIS User Community

**West Faribault Solar Site - 1/2 Mile Buffer**  
**Rice County, Minnesota**  
**Aurora Solar Project**  
**Geronimo Energy**



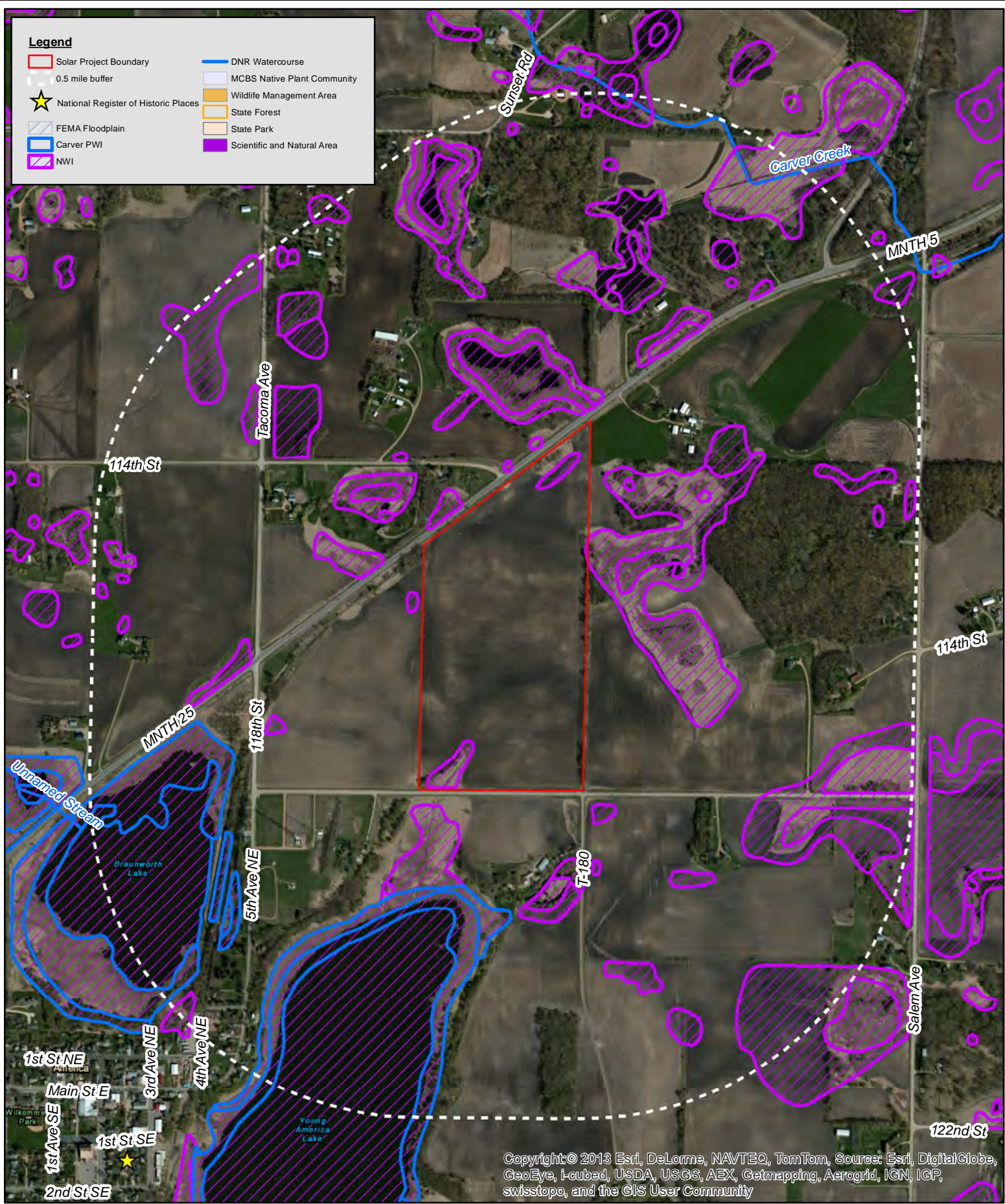


**West Waconia Solar Site - Section 1, T115N R26W**  
**Aurora Solar Project**  
**Geronimo Energy**




**Legend**

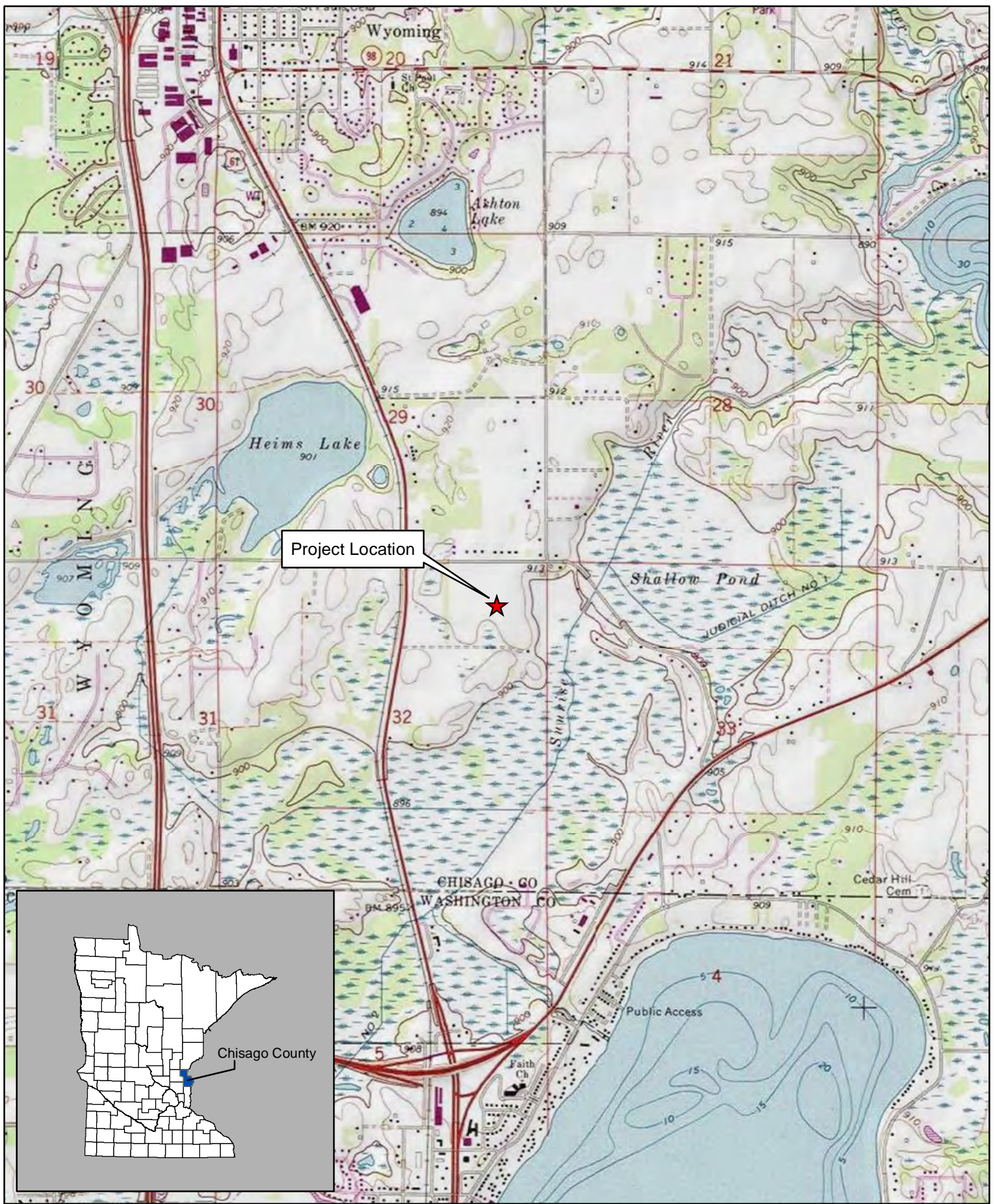
- Solar Project Boundary
- 0.5 mile buffer
- ★ National Register of Historic Places
- FEMA Floodplain
- Carver PWI
- NWI
- DNR Watercourse
- MCBS Native Plant Community
- Wildlife Management Area
- State Forest
- State Park
- Scientific and Natural Area




Copyright© 2013 Esri, DeLorme, NAVTEQ, TomTom, Source: Esri, DigitalGlobe, GeoEye, i-cubed, USDA, USGS, AEX, Getmapping, Aerogrid, IGN, IGP, swisstopo, and the GIS User Community

**West Waconia Solar Site - 1/2 Mile Buffer**  
**Carver County, Minnesota**  
**Aurora Solar Project**  
**Geronimo Energy**



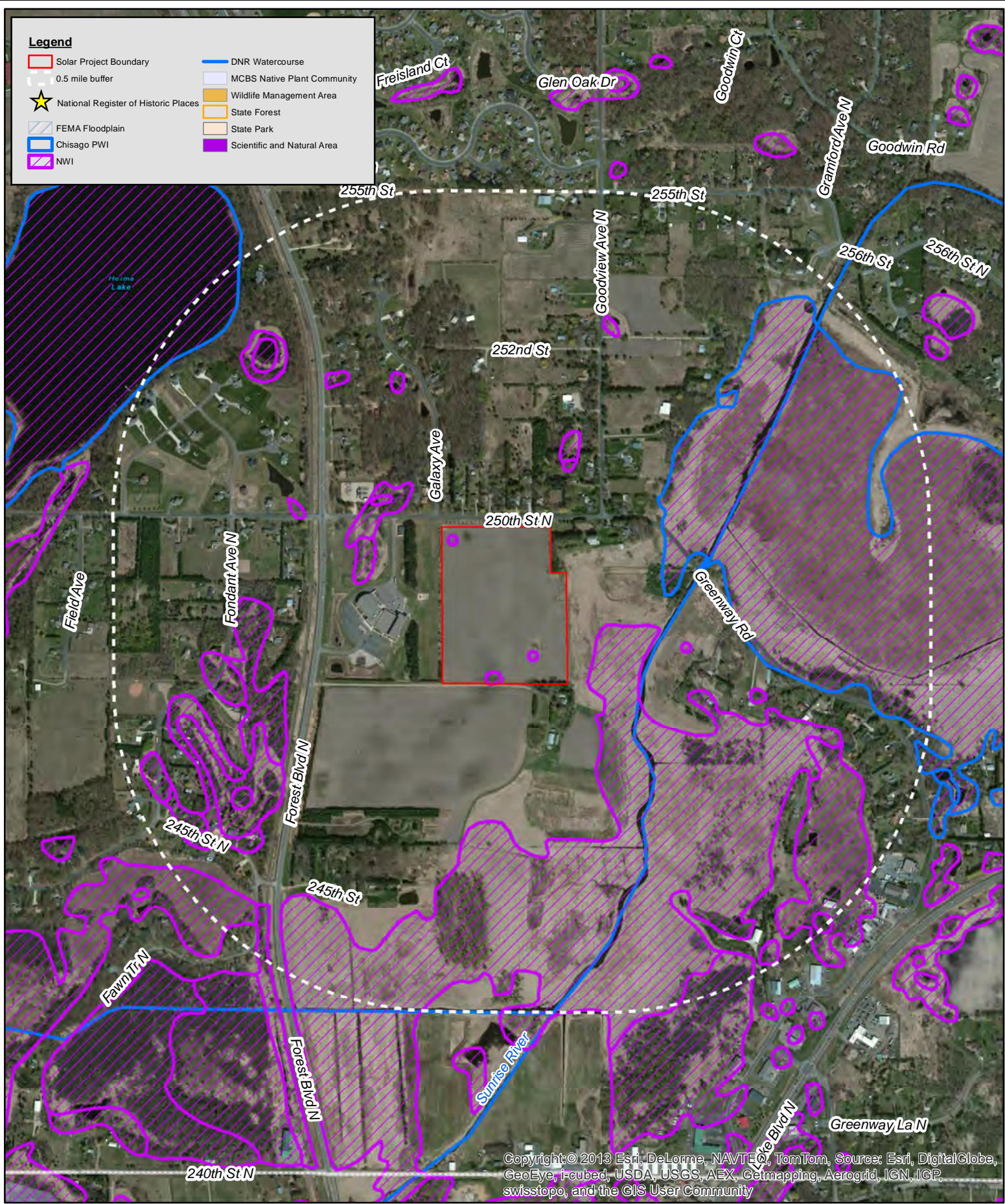


**Wyoming Solar Site - Section 32, T33N R21W**  
**Aurora Solar Project**  
**Geronimo Energy**




**Legend**

- Solar Project Boundary
- 0.5 mile buffer
- ★ National Register of Historic Places
- FEMA Floodplain
- Chisago PWI
- NWI
- DNR Watercourse
- MCBS Native Plant Community
- Wildlife Management Area
- State Forest
- State Park
- Scientific and Natural Area

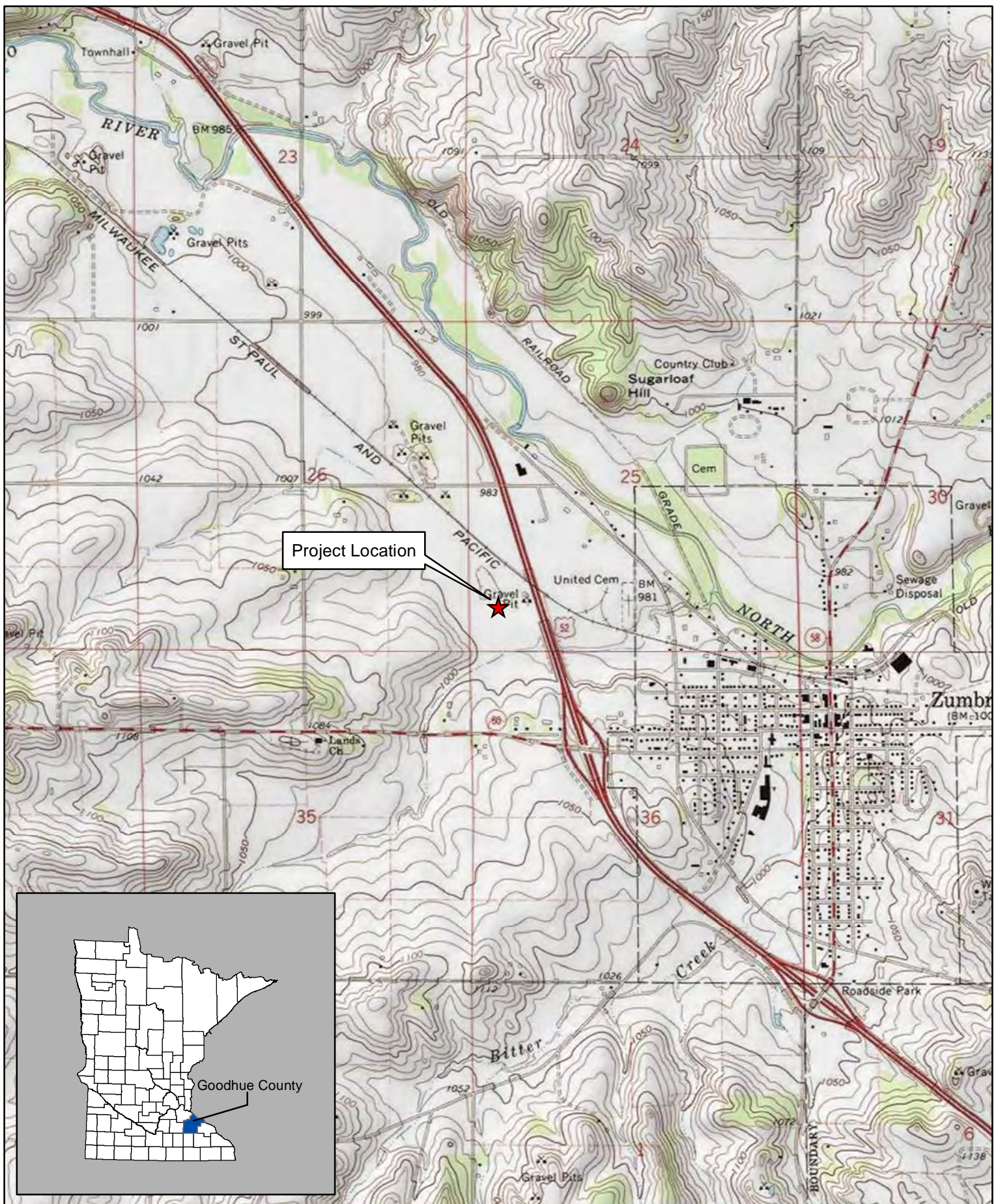


Copyright © 2013 Esri, DeLorme, NAVTEQ, TomTom, Source: Esri, DigitalGlobe, GeoEye, i-cubed, USDA, USGS, AEX, Getmapping, Aerogrid, IGN, IGP, swisstopo, and the GIS User Community

**Wyoming Solar Site - 1/2 Mile Buffer**  
**Chisago County, Minnesota**  
**Aurora Solar Project**  
**Geronimo Energy**

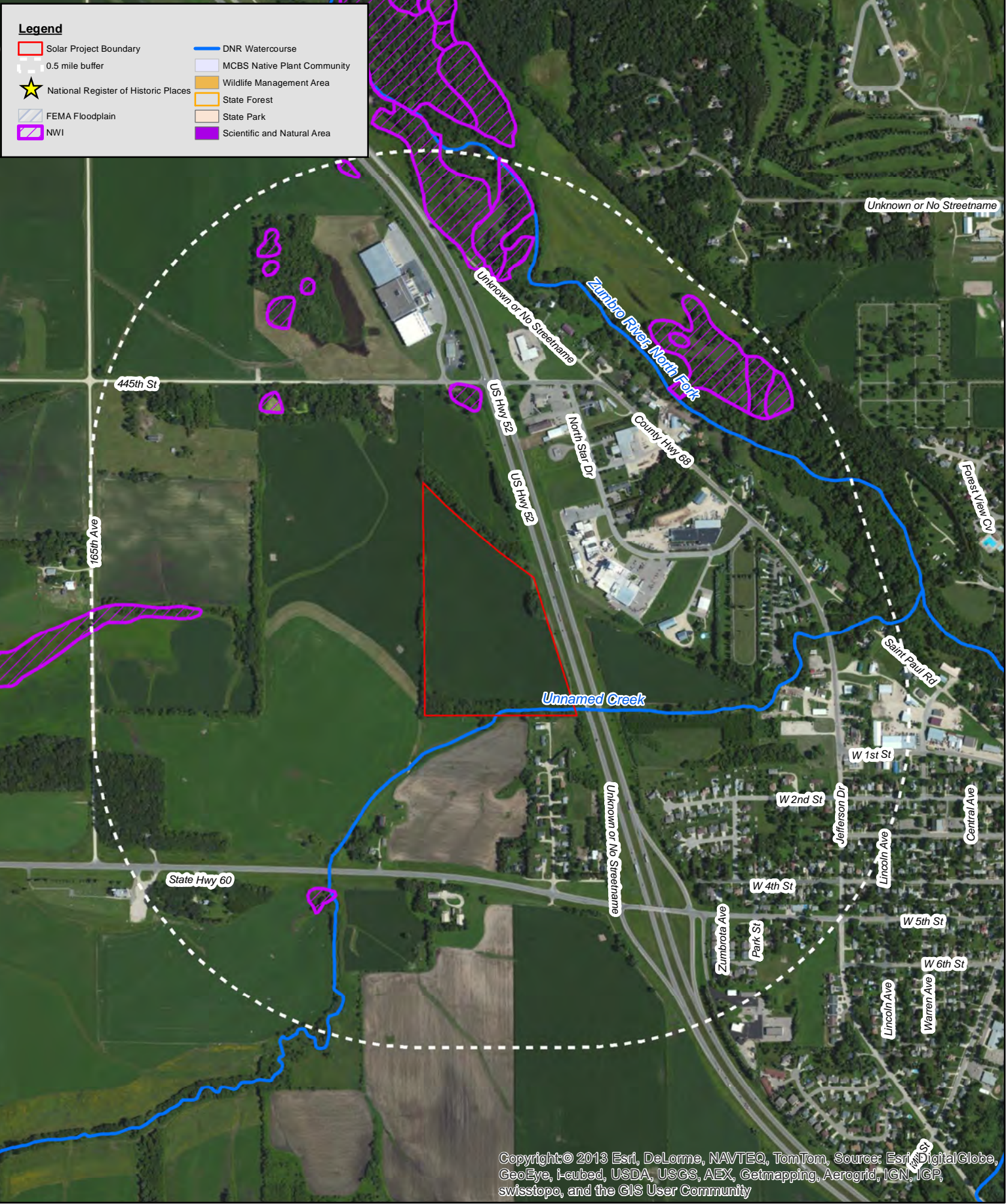






**Zumbrota Solar Site - Section 25, T110N R16W**  
**Aurora Solar Project**  
**Geronimo Energy**





Copyright © 2013 Esri, DeLorme, NAVTEQ, TomTom, Source: Esri, DigitalGlobe, GeoEye, i-cubed, USDA, USGS, AEX, Getmapping, Aerogrid, IGN, IGP, swisstopo, and the GIS User Community

**Zumbrota Solar Site - 1/2 Mile Buffer**  
**Goodhue County, Minnesota**  
**Aurora Solar Project**  
**Geronimo Energy**

