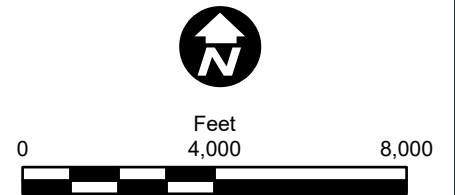
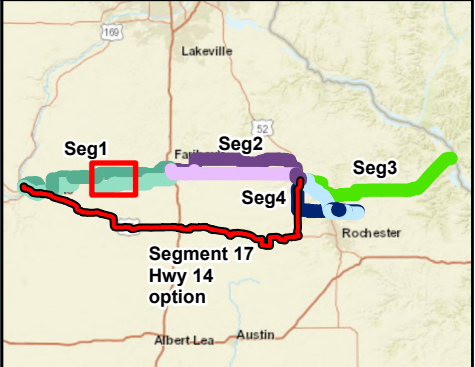
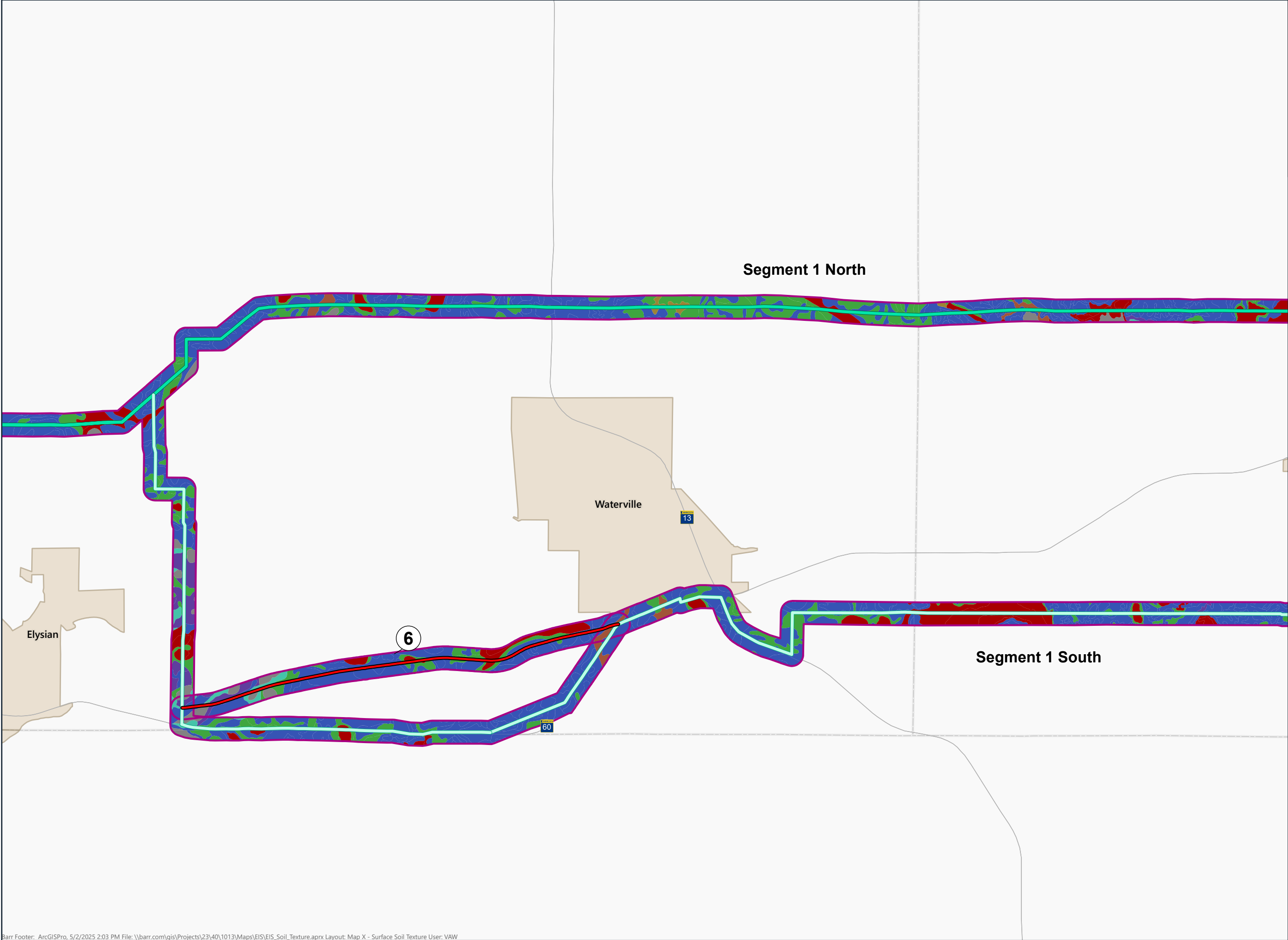


- Route Segment
- Segment 1 North
- Segment 1 South
- Other Segments
- Proposed Route Width
- Municipal Boundary

- Soil Surface Texture**
- Clay loam
  - Gravelly sandy loam
  - Loam
  - Loamy fine sand
  - Muck
  - Sandy loam
  - Silt loam
  - Silty clay
  - Silty clay loam
  - No Data

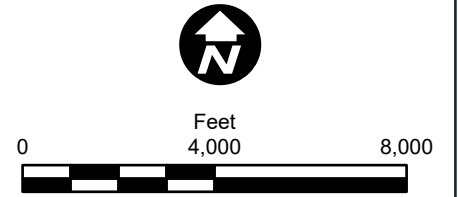


**SEGMENT 1**  
**SURFACE SOIL TEXTURE**  
Mankato - Mississippi River  
Transmission Line Project

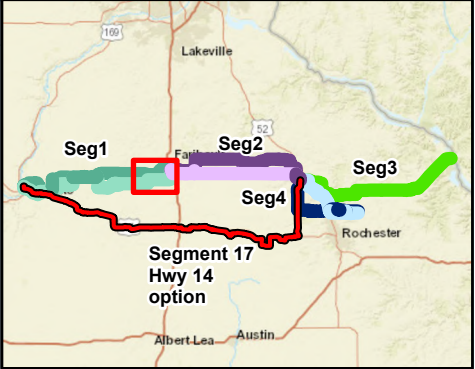
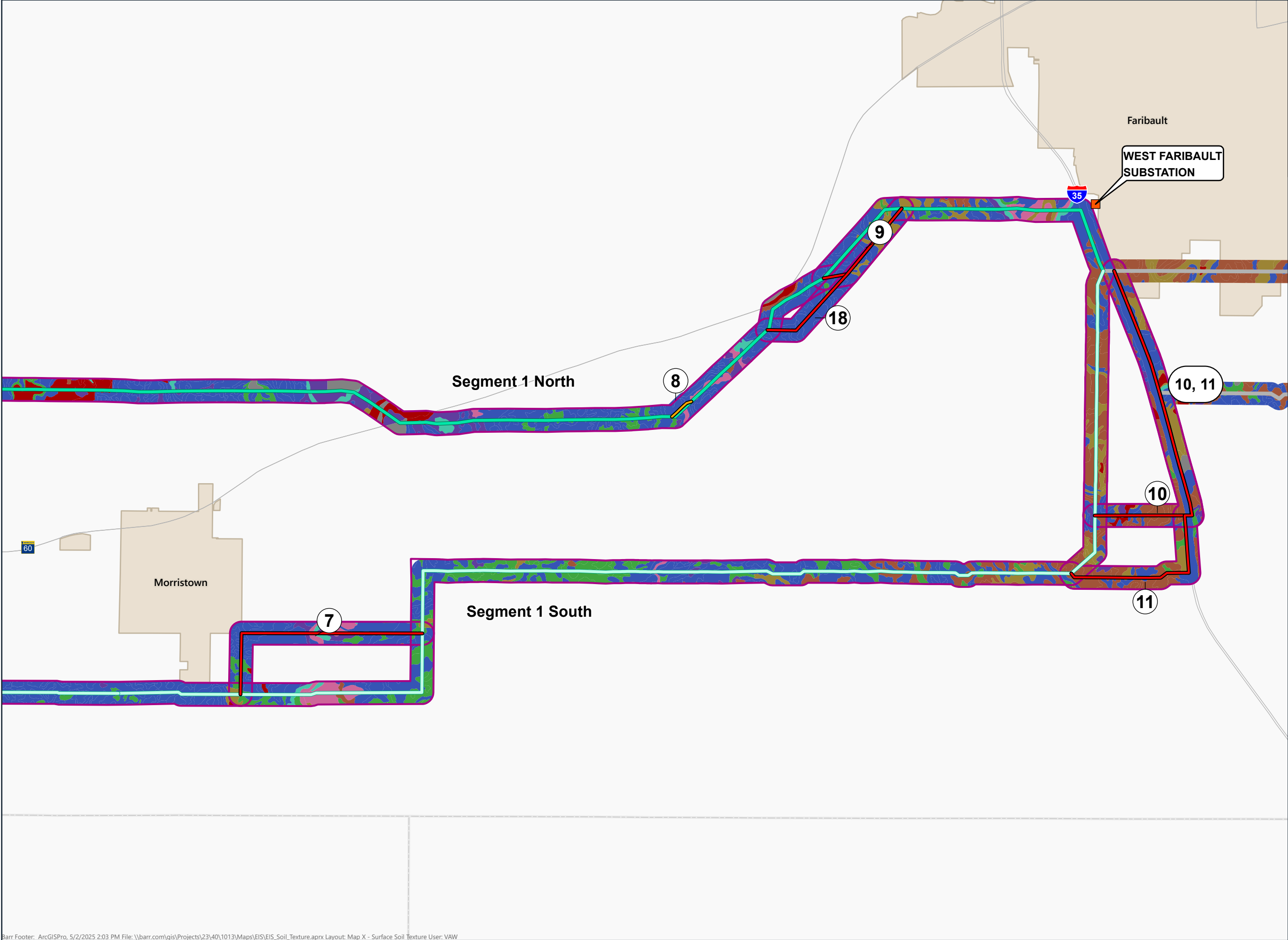


- Route Segment
- Segment 1 North
- Segment 1 South
- Other Segments
- Proposed Route Width
- Municipal Boundary

- Soil Surface Texture**
- Clay loam
  - Gravelly sandy loam
  - Loam
  - Muck
  - Sandy loam
  - Silt loam
  - Silty clay loam
  - No Data



**SEGMENT 1**  
**SURFACE SOIL TEXTURE**  
Mankato - Mississippi River  
Transmission Line Project



- Route Segment
- Alignment Alternative
- Segment 1 North
- Segment 1 South
- Other Segments
- Proposed Route Width
- Substation
- Municipal Boundary

- Soil Surface Texture**
- Clay loam
  - Fine sandy loam
  - Gravelly sandy loam
  - Loam
  - Muck
  - Sandy loam
  - Silt loam
  - Silty clay loam
  - No Data

