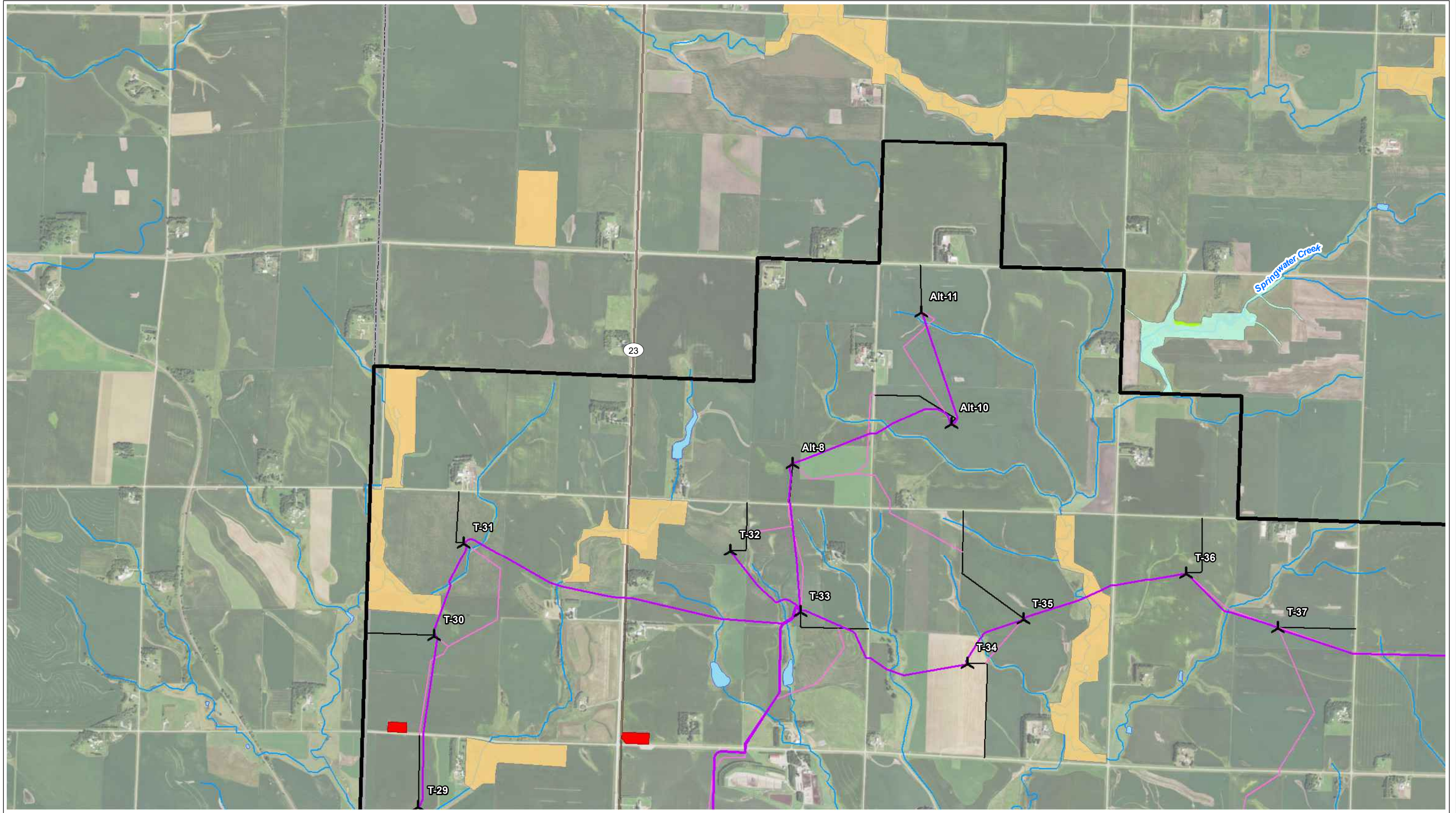


MAP 12 - UNIQUE NATURAL FEATURES
 WALLEYE WIND PROJECT
 WALLEYE WIND, LLC
 ROCK COUNTY, MINNESOTA
 DATE: 10/12/2020

Sources: MNDNR, 2019; ECT, 2020.

- Proposed Turbine (10/12/20)
- Proposed MET Tower
- Proposed ADLS Tower
- Project Boundary (±31,095 Ac.)
- Map Page
- Cemetery
- Proposed Laydown Yard
- Collection Circuits
- Crane Paths
- Access Roads
- O&M And Substation
- NRHP-listed Resource
- Eagle Nest Status 2018/Active 2020
- Eagle Nest Status Alternate 2020
- MBS Biodiversity Significance Moderate
- MBS Biodiversity Significance Below
- DNR Native Plant Communities Upland Prairie System
- DNR Native Plant Communities Wet Meadow/Carr System
- MBS Railroad ROW Prairies
- Interstates
- US Highways
- State Highways
- State Boundary

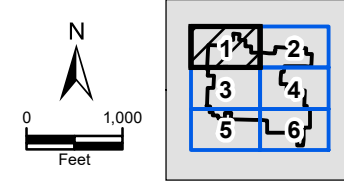


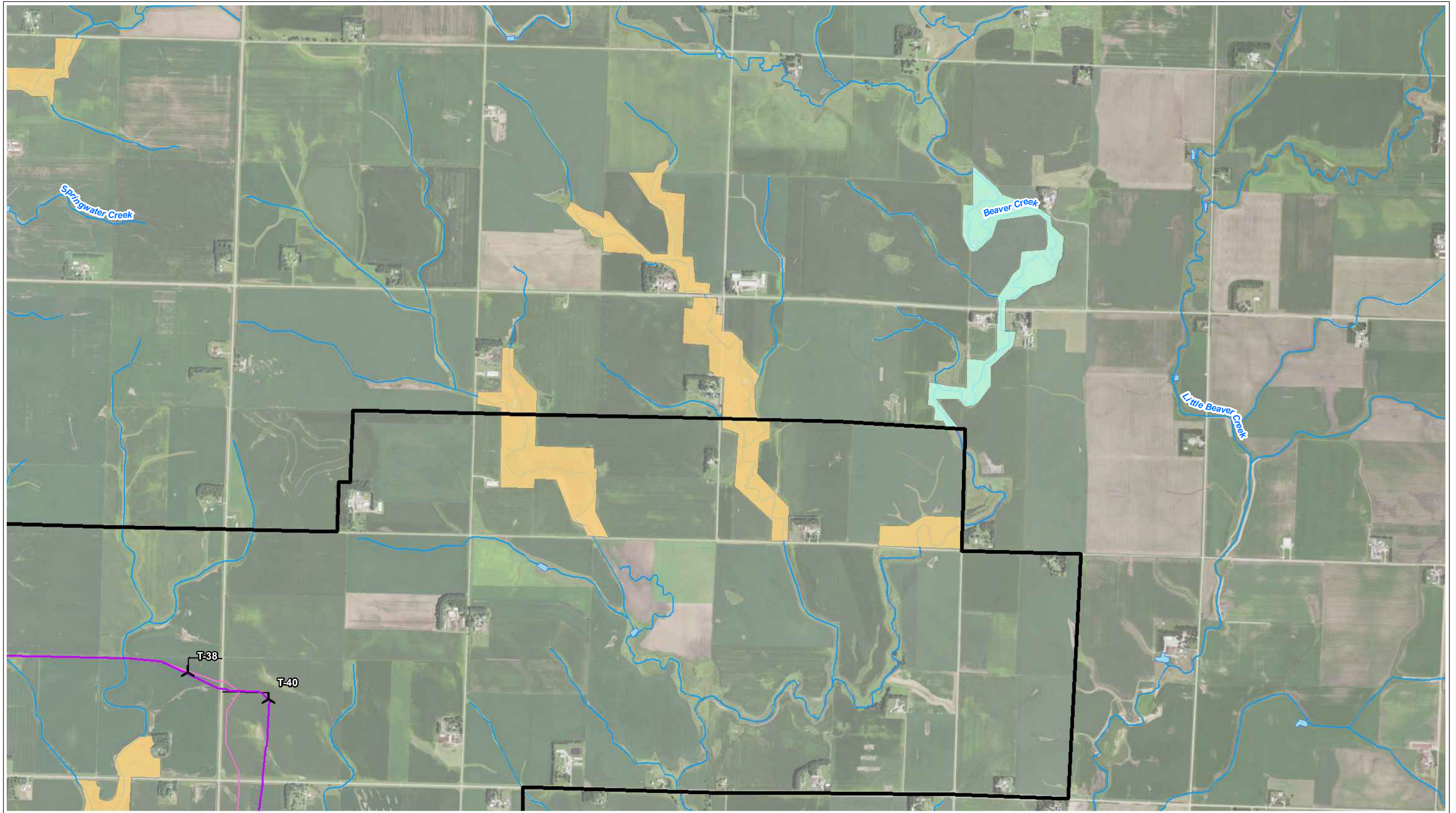


MAP 12 - UNIQUE NATURAL FEATURES - PAGE 1 OF 6
 WALLEYE WIND PROJECT
 WALLEYE WIND, LLC
 ROCK COUNTY, MINNESOTA
 DATE: 10/12/2020

Sources: MNDNR, 2019; ECT, 2020.

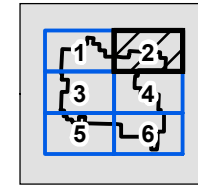
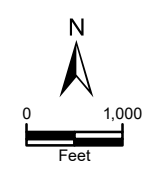
- Proposed Turbine (10/12/20)
- Proposed MET Tower
- Proposed ADLS Tower
- Project Boundary (±31,095 Ac.)
- MBS Railroad ROW Prairies
- Collection Circuits
- Crane Paths
- Access Roads
- O&M And Substation
- Proposed Laydown Yard
- Cemetery
- NRHP-listed Resource
- MBS Biodiversity Significance
 - Moderate
 - Below
- DNR Native Plant Communities
 - Wet Meadow/Carr System

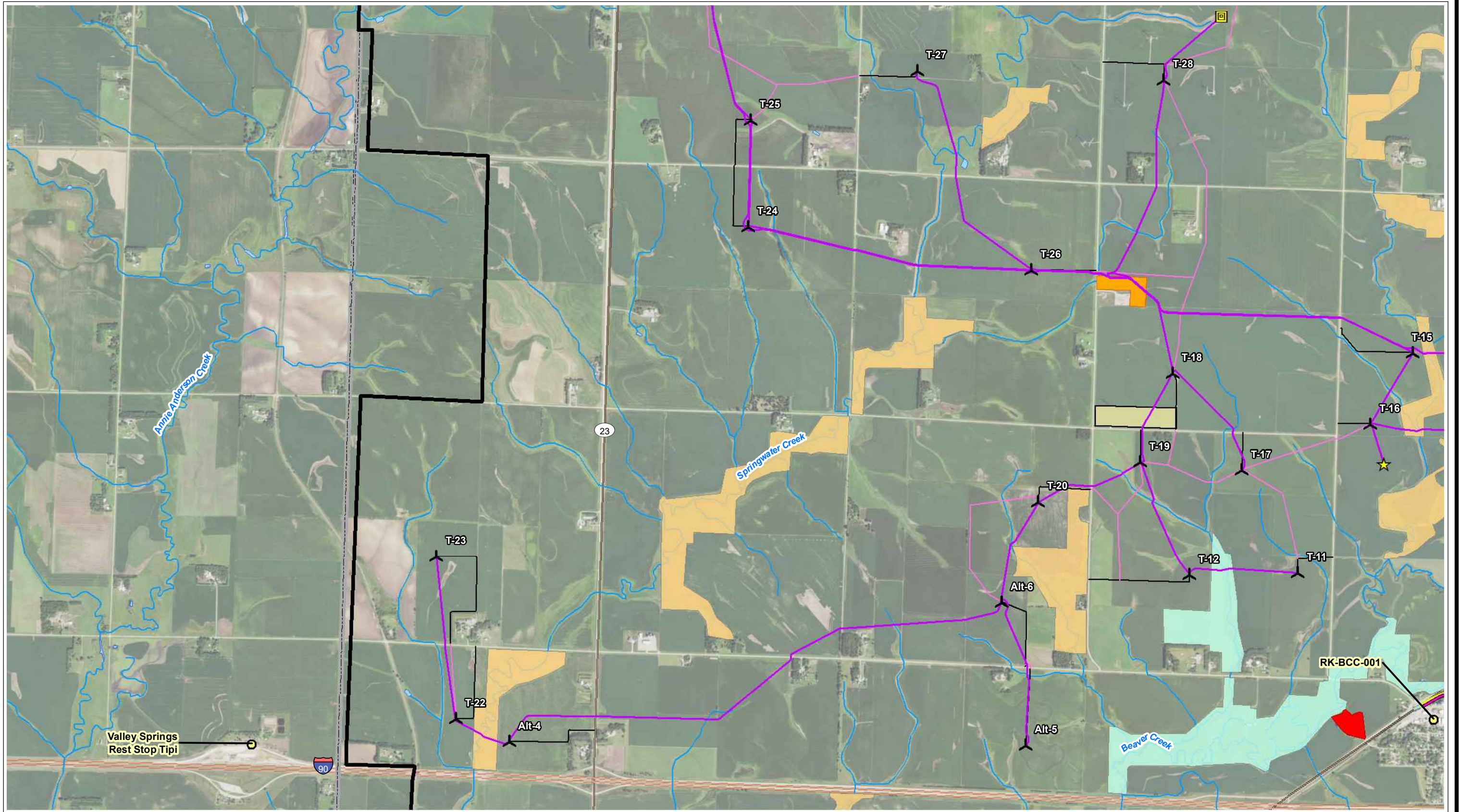




MAP 12 - UNIQUE NATURAL FEATURES - PAGE 2 OF 6
 WALLEYE WIND PROJECT
 WALLEYE WIND, LLC
 ROCK COUNTY, MINNESOTA
 DATE: 10/12/2020
 Sources: MNDNR, 2019; ECT, 2020.

- Proposed Turbine (10/12/20)
- Proposed MET Tower
- Proposed ADLS Tower
- Project Boundary (±31,095 Ac.)
- MBS Railroad ROW Prairies
- Collection Circuits
- Crane Paths
- Access Roads
- O&M And Substation
- Proposed Laydown Yard
- Cemetery
- NRHP-listed Resource
- MBS Biodiversity Significance Moderate
- MBS Biodiversity Significance Below



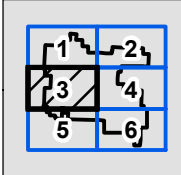
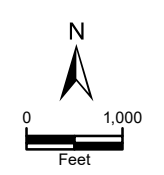


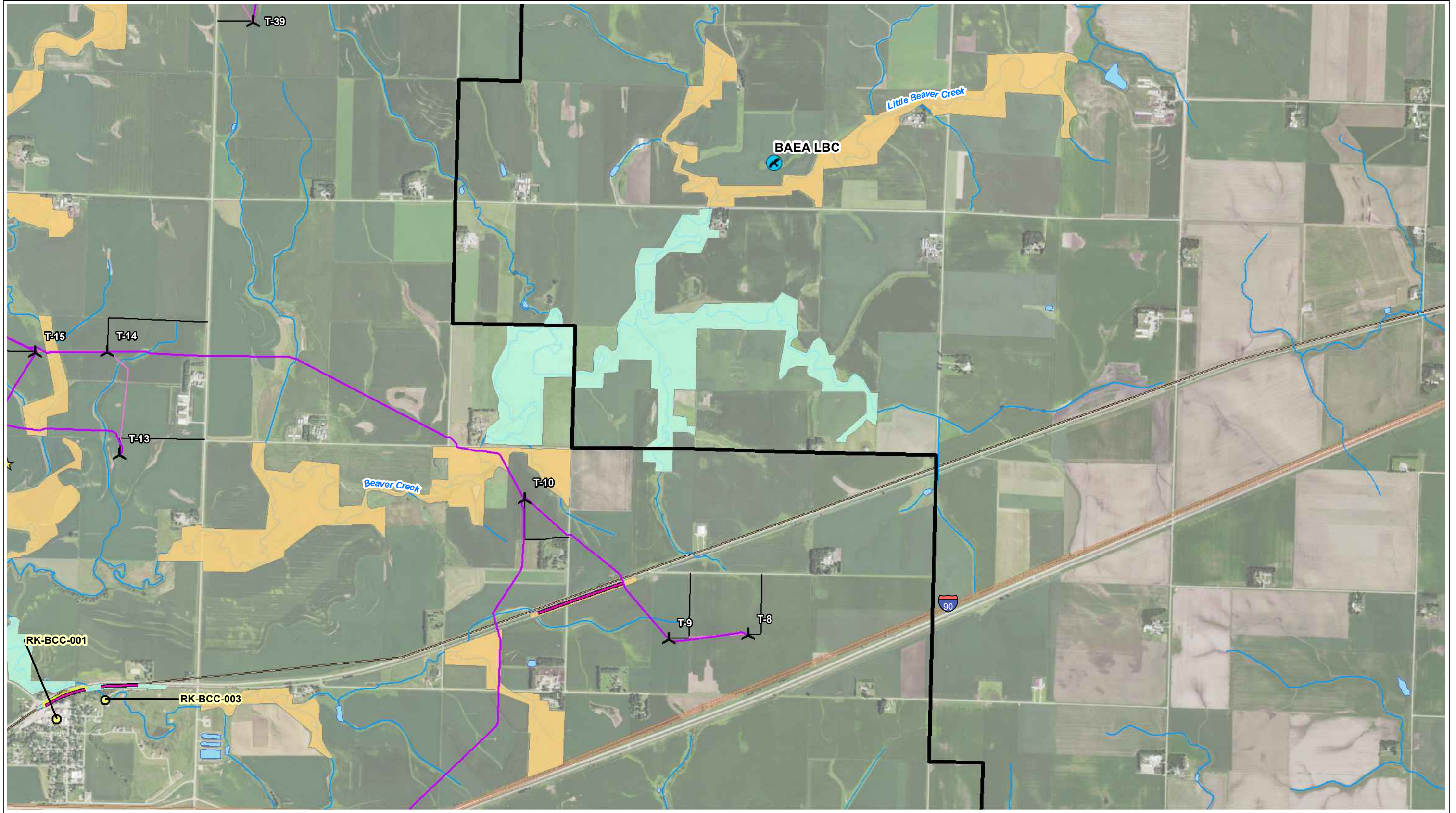
MAP 12 - UNIQUE NATURAL FEATURES - PAGE 3 OF 6
 WALLEYE WIND PROJECT
 WALLEYE WIND, LLC
 ROCK COUNTY, MINNESOTA
 DATE: 10/12/2020
 Sources: MNDNR, 2019; ECT, 2020.

- Proposed Turbine (10/12/20)
- Proposed MET Tower
- Proposed ADLS Tower
- Project Boundary (±31,095 Ac.)
- MBS Railroad ROW Prairies
- Collection Circuits
- Crane Paths
- Access Roads
- O&M And Substation
- Proposed Laydown Yard

- Cemetery
- NRHP-listed Resource

- MBS Biodiversity Significance**
- Moderate
- Below
- DNR Native Plant Communities**
- Upland Prairie System



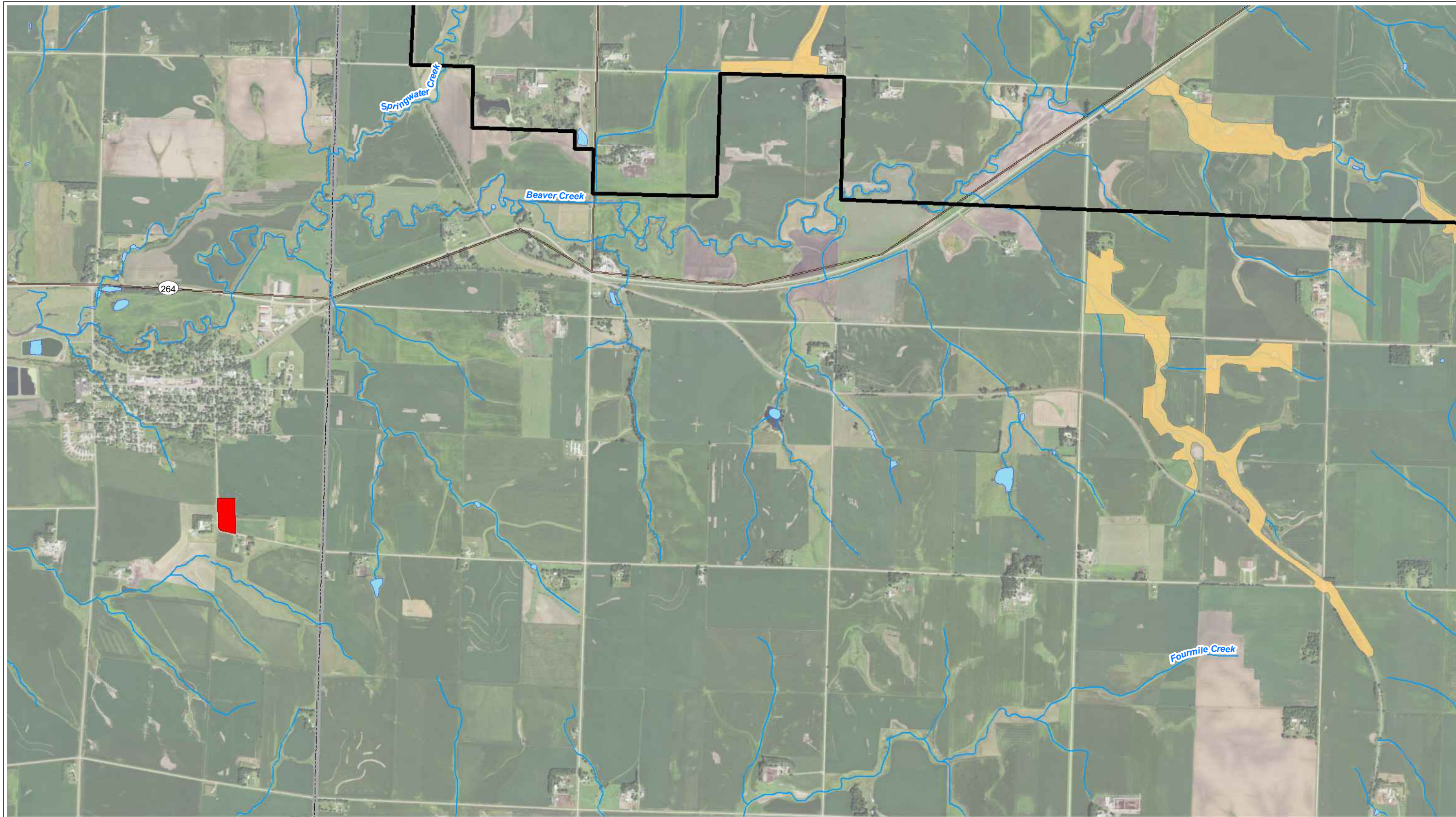


MAP 12 - UNIQUE NATURAL FEATURES - PAGE 4 OF 6
 WALLEYE WIND PROJECT
 WALLEYE WIND, LLC
 ROCK COUNTY, MINNESOTA
 DATE: 10/12/2020
 Sources: MNDNR, 2019; ECT, 2020.

- | | | | |
|--|--|--|--|
| <ul style="list-style-type: none"> Proposed Turbine (10/12/20) Proposed MET Tower Proposed ADLS Tower Project Boundary (±31,095 Ac.) | <ul style="list-style-type: none"> MBS Railroad ROW Prairies Collection Circuits Crane Paths Access Roads O&M And Substation Proposed Laydown Yard | <ul style="list-style-type: none"> Cemetery NRHP-listed Resource Eagle Nest Status Alternate 200 | <ul style="list-style-type: none"> MBS Biodiversity Significance Moderate Below DNR Native Plant Communities Upland Prairie System |
|--|--|--|--|

N
 0 1,000 Feet

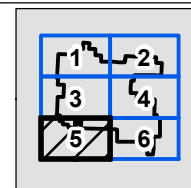
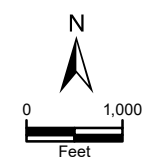


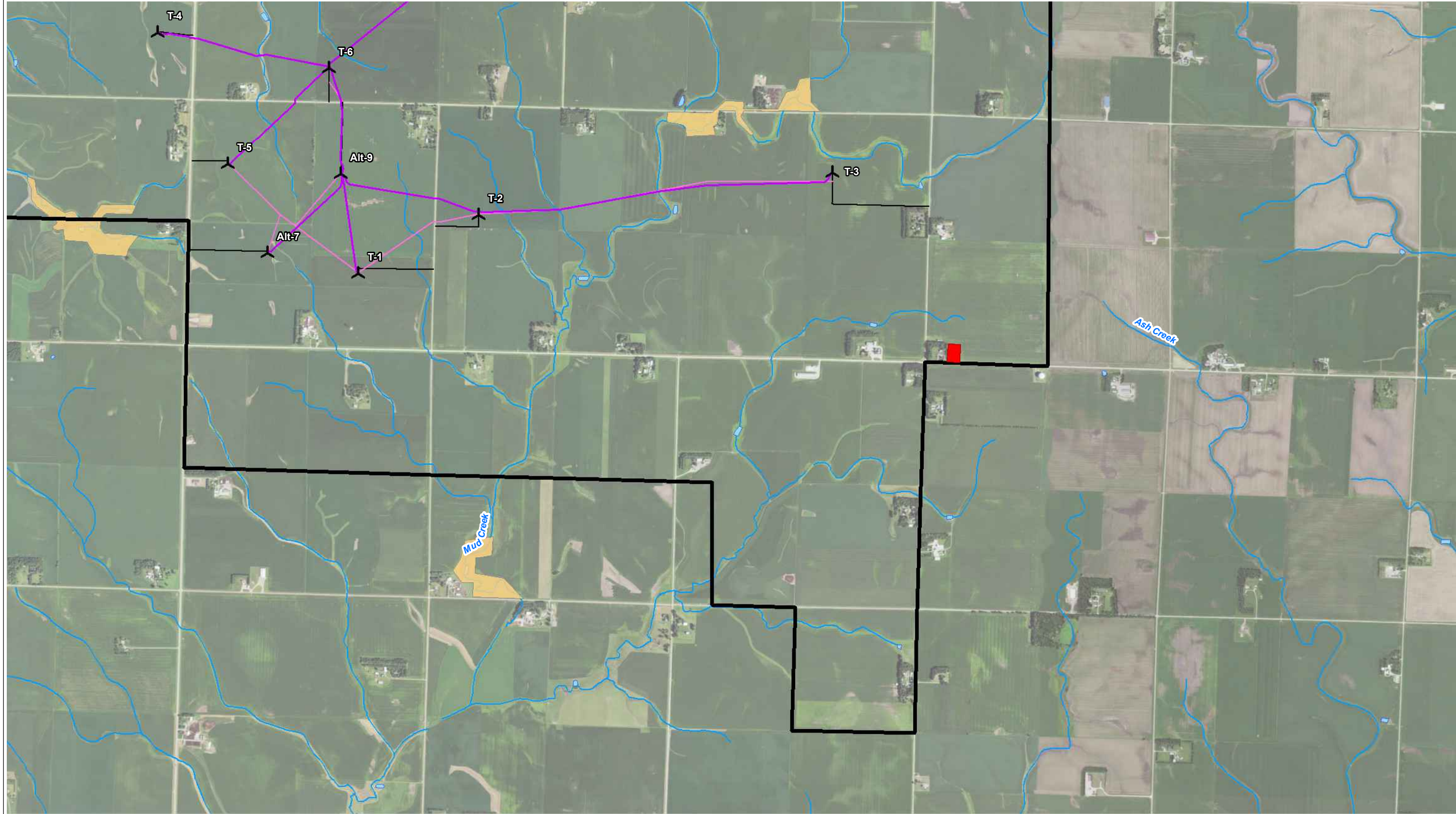


MAP 12 - UNIQUE NATURAL FEATURES - PAGE 5 OF 6
 WALLEYE WIND PROJECT
 WALLEYE WIND, LLC
 ROCK COUNTY, MINNESOTA
 DATE: 10/12/2020

Sources: MNDNR, 2019; ECT, 2020.

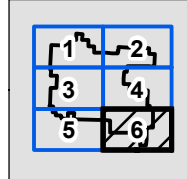
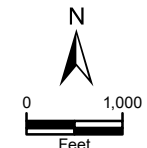
- | | | | |
|--|--|--|---|
| <ul style="list-style-type: none"> Proposed Turbine (10/12/20) Proposed MET Tower Proposed ADLS Tower Project Boundary (±31,095 Ac.) | <ul style="list-style-type: none"> MBS Railroad ROW Prairies Collection Circuits Crane Paths Access Roads O&M And Substation Proposed Laydown Yard | <ul style="list-style-type: none"> Cemetery NRHP-listed Resource | <p><u>MBS Biodiversity Significance</u></p> <ul style="list-style-type: none"> Moderate Below |
|--|--|--|---|

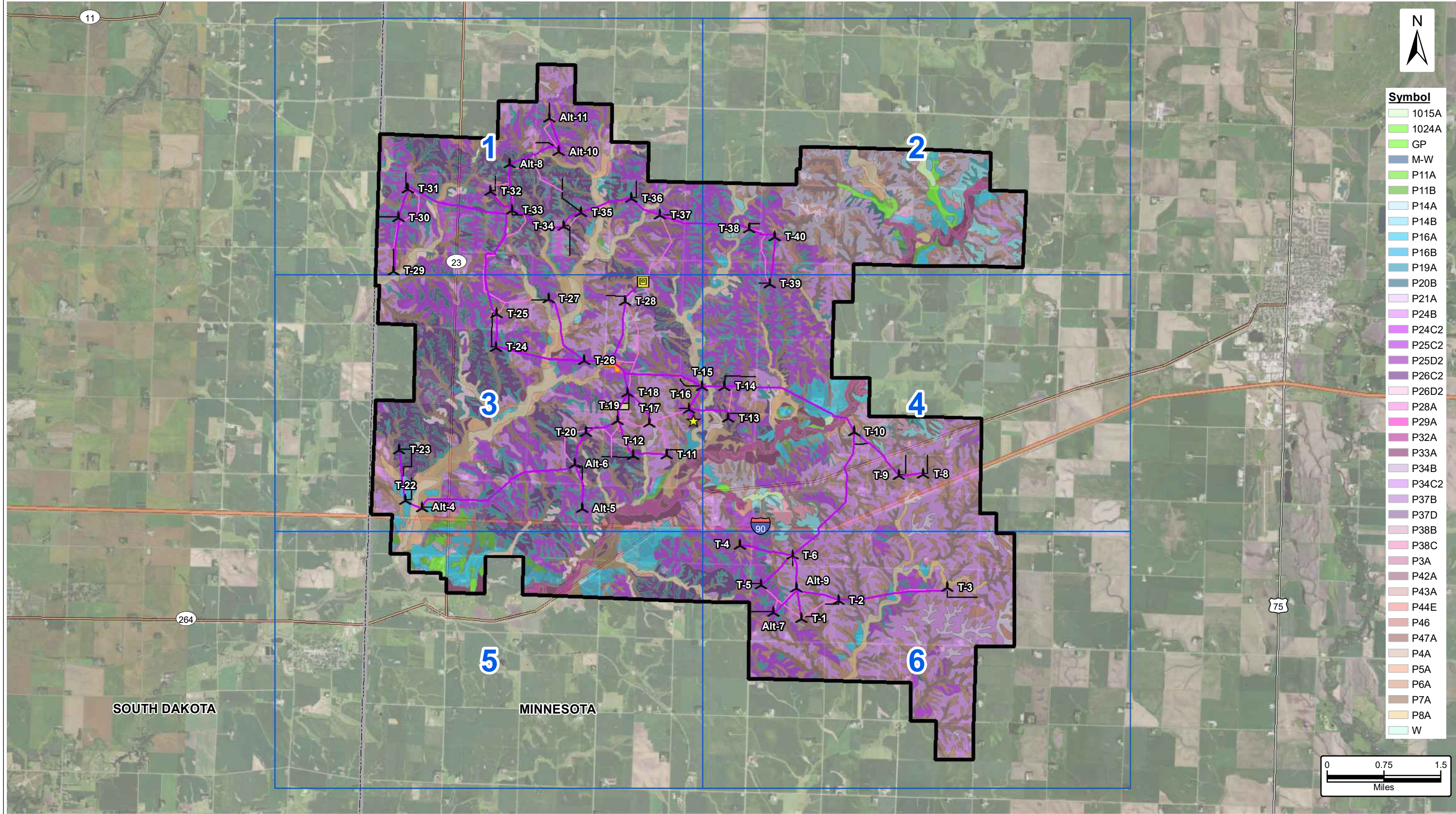




MAP 12 - UNIQUE NATURAL FEATURES - PAGE 6 OF 6
 WALLEYE WIND PROJECT
 WALLEYE WIND, LLC
 ROCK COUNTY, MINNESOTA
 DATE: 10/12/2020
 Sources: MNDNR, 2019; ECT, 2020.

- | | | | |
|--|--|--|--|
| <ul style="list-style-type: none"> Proposed Turbine (10/12/20) Proposed MET Tower Proposed ADLS Tower Project Boundary (±31,095 Ac.) | <ul style="list-style-type: none"> MBS Railroad ROW Prairies Collection Circuits Crane Paths Access Roads O&M And Substation Proposed Laydown Yard | <ul style="list-style-type: none"> Cemetery NRHP-listed Resource | <p>MBS Biodiversity Significance</p> <ul style="list-style-type: none"> Moderate Below |
|--|--|--|--|





MAP 13 - SOILS
 WALLEYE WIND PROJECT
 WALLEYE WIND, LLC
 ROCK COUNTY, MINNESOTA
 DATE: 10/12/2020

Sources: NRCS, 2019; ECT, 2020.

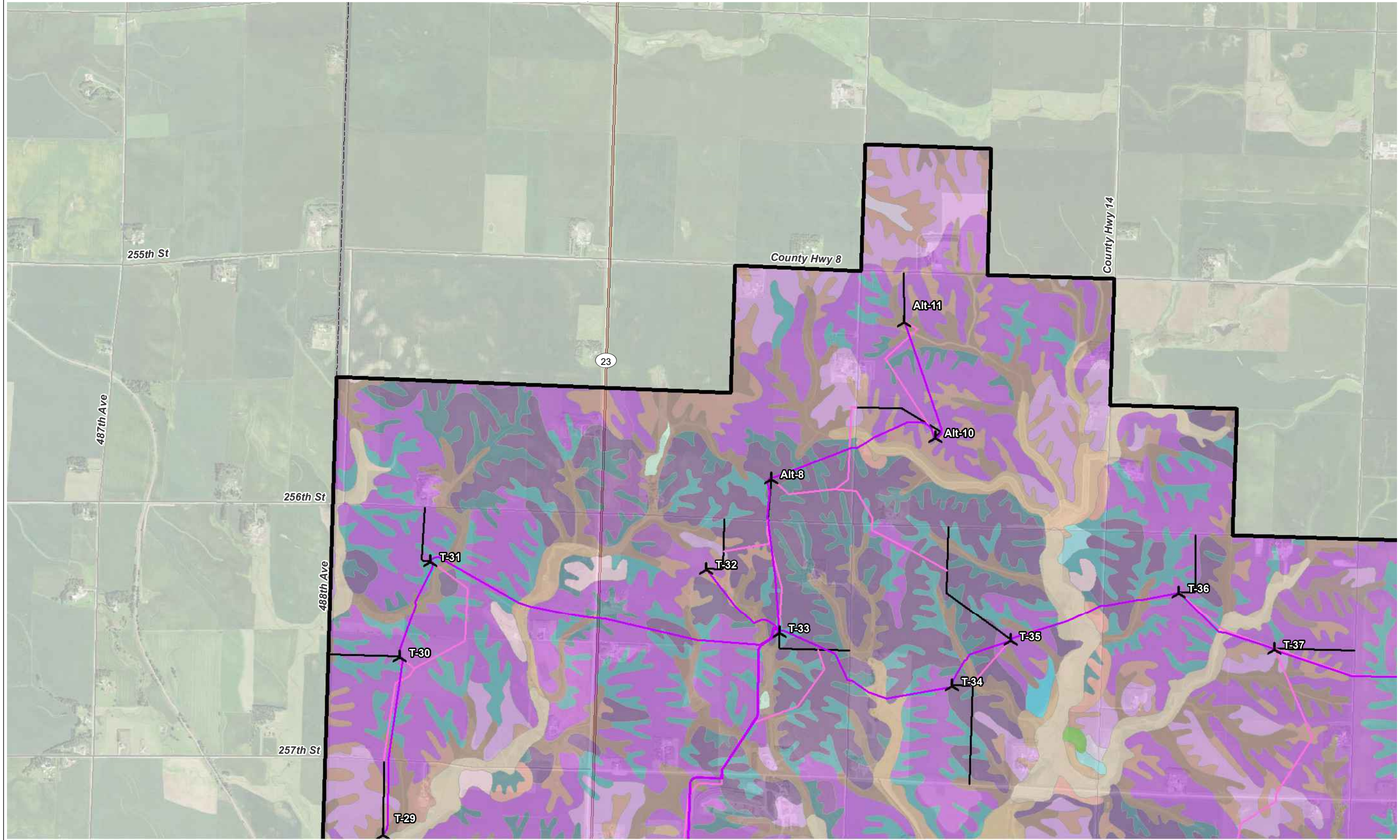
- Proposed Turbine (10/12/20)
- Proposed MET Tower
- Proposed ADLS Tower

- Project Boundary (±31,095 Ac.)
- Map Page
- O&M And Substation
- Proposed Laydown Yard

- Collection Circuits
- Crane Paths
- Access Roads

- Interstates
- US Highways
- State Highways
- State Boundary





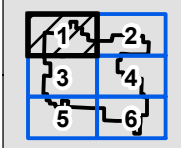
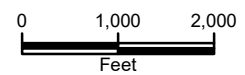
Symbol

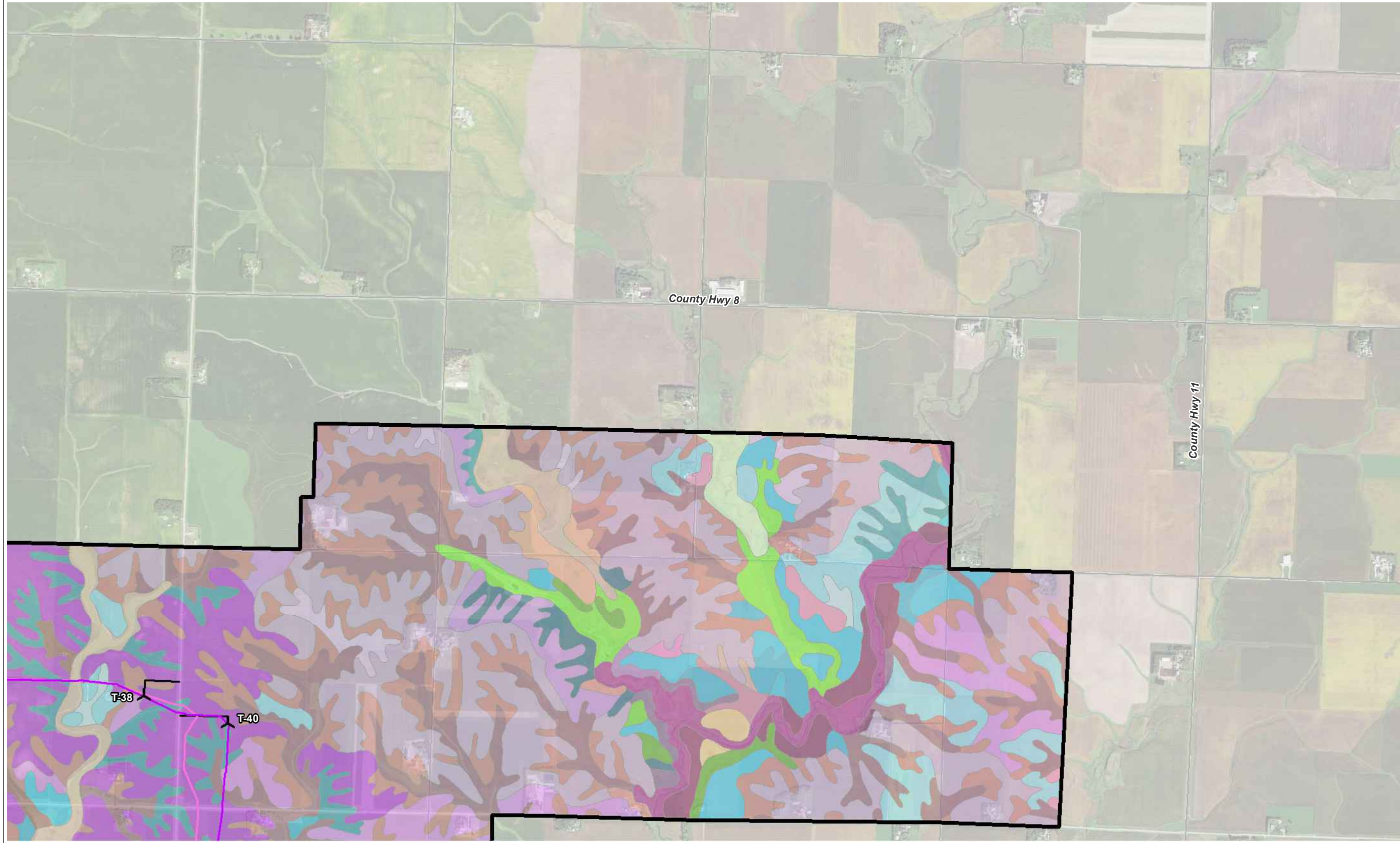
- 1015A
- 1024A
- GP
- M-W
- P11A
- P11B
- P14A
- P14B
- P16A
- P16B
- P19A
- P20B
- P21A
- P24B
- P24C2
- P25C2
- P25D2
- P26C2
- P26D2
- P28A
- P29A
- P32A
- P33A
- P34B
- P34C2
- P37B
- P37D
- P38B
- P38C
- P3A
- P42A
- P43A
- P44E
- P46
- P47A
- P4A
- P5A
- P6A
- P7A
- P8A
- W

MAP 13 - SOILS - PAGE 1 OF 6
 WALLEYE WIND PROJECT
 WALLEYE WIND, LLC
 ROCK COUNTY, MINNESOTA
 DATE: 10/12/2020

Sources: NRCS, 2019; ECT, 2020.

- Proposed Turbine (10/12/20)
- Project Boundary (±31,095 Ac.)
- Collection Circuits
- Interstates
- Proposed MET Tower
- O&M And Substation
- Crane Paths
- US Highways
- Proposed ADLS Tower
- Proposed Laydown Yard
- Access Roads
- State Highways
- State Boundary



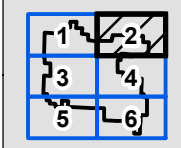
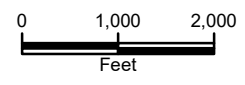


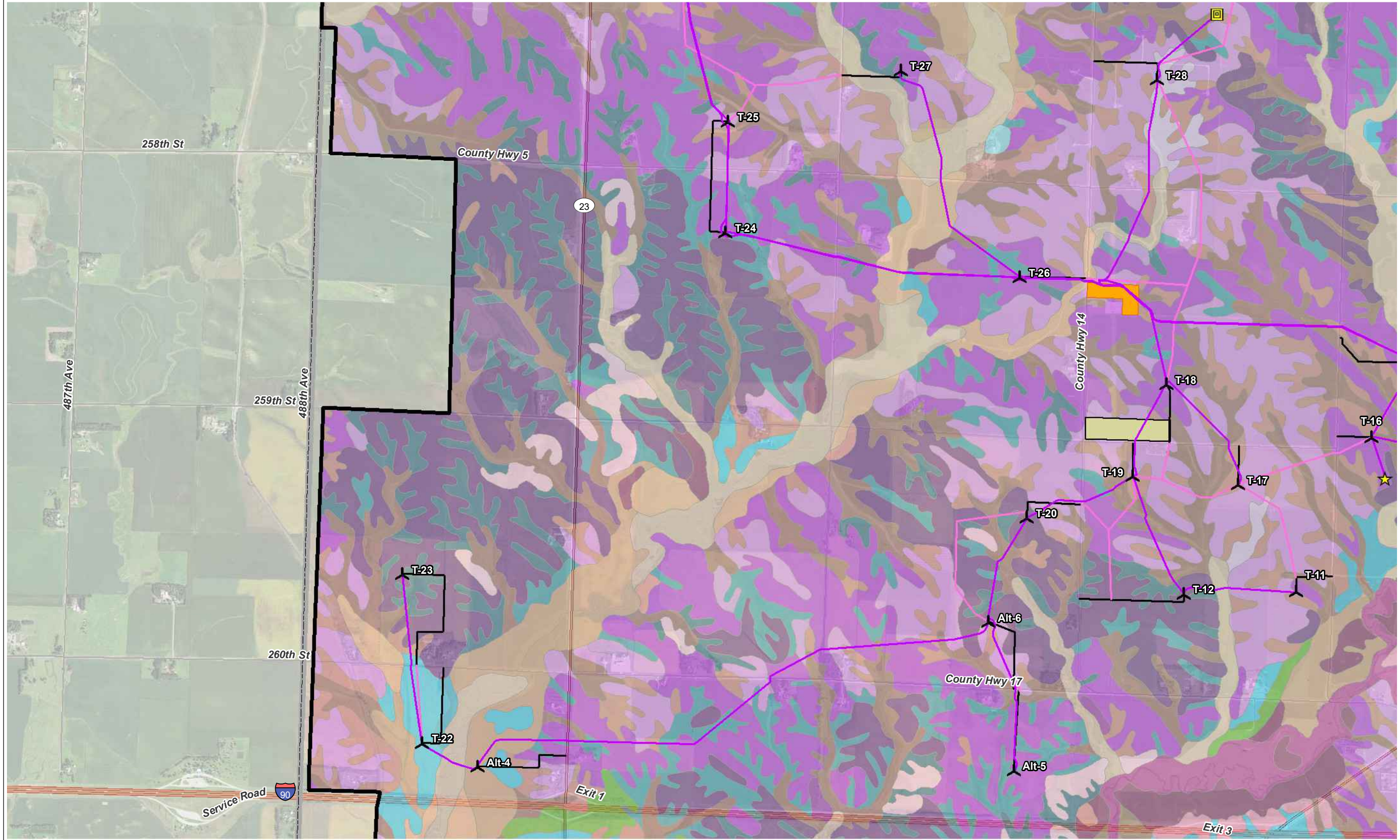
Symbol

- 1015A
- 1024A
- GP
- M-W
- P11A
- P11B
- P14A
- P14B
- P16A
- P16B
- P19A
- P20B
- P21A
- P24B
- P24C2
- P25C2
- P25D2
- P26C2
- P26D2
- P28A
- P29A
- P32A
- P33A
- P34B
- P34C2
- P37B
- P37D
- P38B
- P38C
- P3A
- P42A
- P43A
- P44E
- P46
- P47A
- P4A
- P5A
- P6A
- P7A
- P8A
- W

MAP 13 - SOILS - PAGE 2 OF 6
 WALLEYE WIND PROJECT
 WALLEYE WIND, LLC
 ROCK COUNTY, MINNESOTA
 DATE: 10/12/2020
 Sources: NRCS, 2019; ECT, 2020.

- Proposed Turbine (10/12/20)
- Project Boundary (±31,095 Ac.)
- Collection Circuits
- Interstates
- O&M And Substation
- Crane Paths
- US Highways
- Proposed Laydown Yard
- Access Roads
- State Highways
- State Boundary



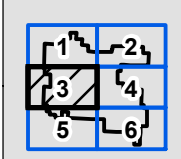
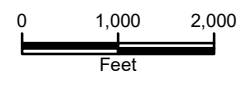


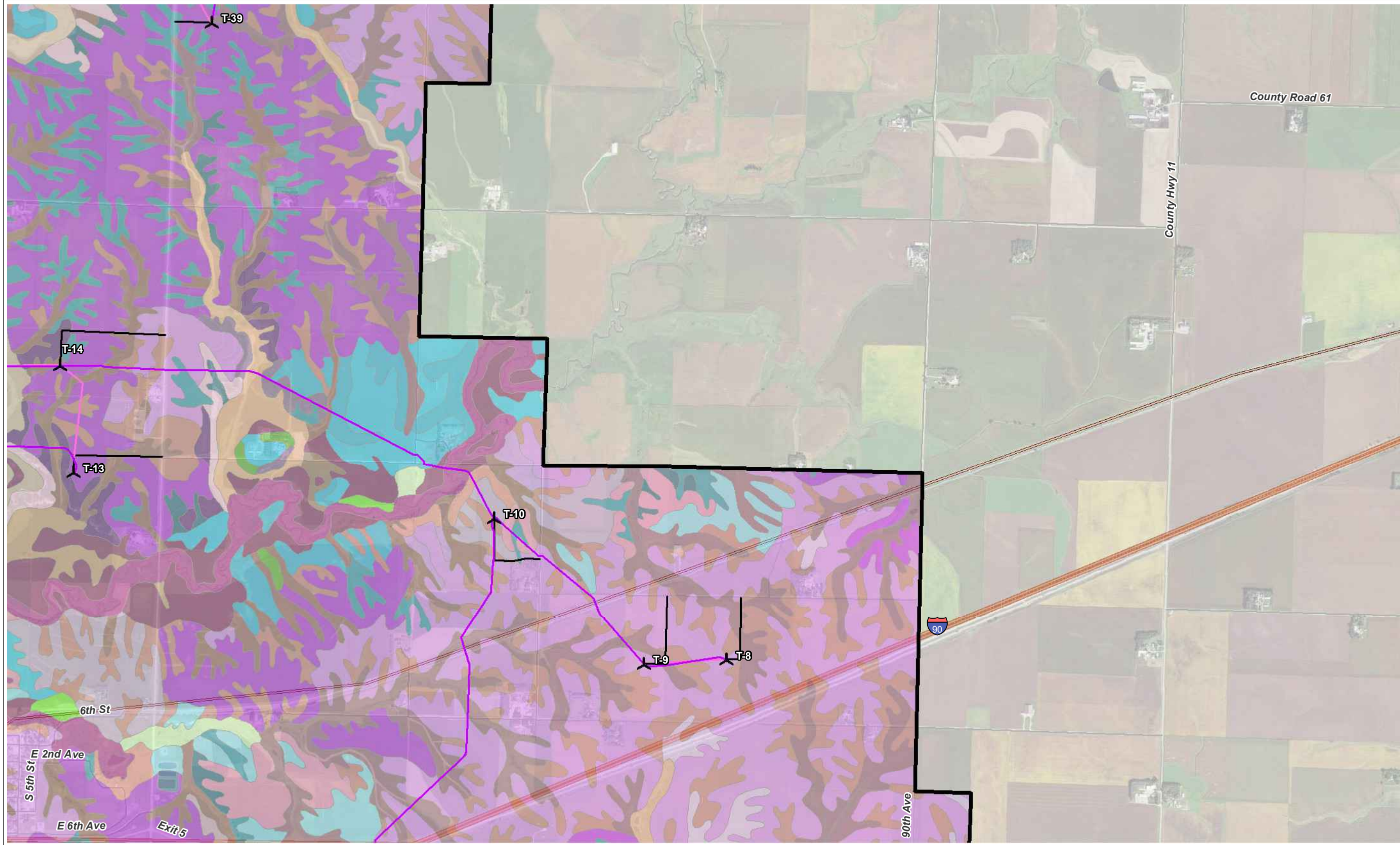
Symbol

- 1015A
- 1024A
- GP
- M-W
- P11A
- P11B
- P14A
- P14B
- P16A
- P16B
- P19A
- P20B
- P21A
- P24B
- P24C2
- P25C2
- P25D2
- P26C2
- P26D2
- P28A
- P29A
- P32A
- P33A
- P34B
- P34C2
- P37B
- P37D
- P38B
- P38C
- P3A
- P42A
- P43A
- P44E
- P46
- P47A
- P4A
- P5A
- P6A
- P7A
- P8A
- W

MAP 13 - SOILS - PAGE 3 OF 6
 WALLEYE WIND PROJECT
 WALLEYE WIND, LLC
 ROCK COUNTY, MINNESOTA
 DATE: 10/12/2020
 Sources: NRCS, 2019; ECT, 2020.

- Proposed Turbine (10/12/20)
- Project Boundary (±31,095 Ac.)
- Collection Circuits
- Interstates
- Proposed MET Tower
- O&M And Substation
- Crane Paths
- US Highways
- Proposed ADLS Tower
- Proposed Laydown Yard
- Access Roads
- State Highways
- State Boundary





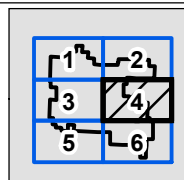
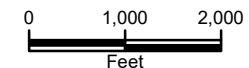
Symbol

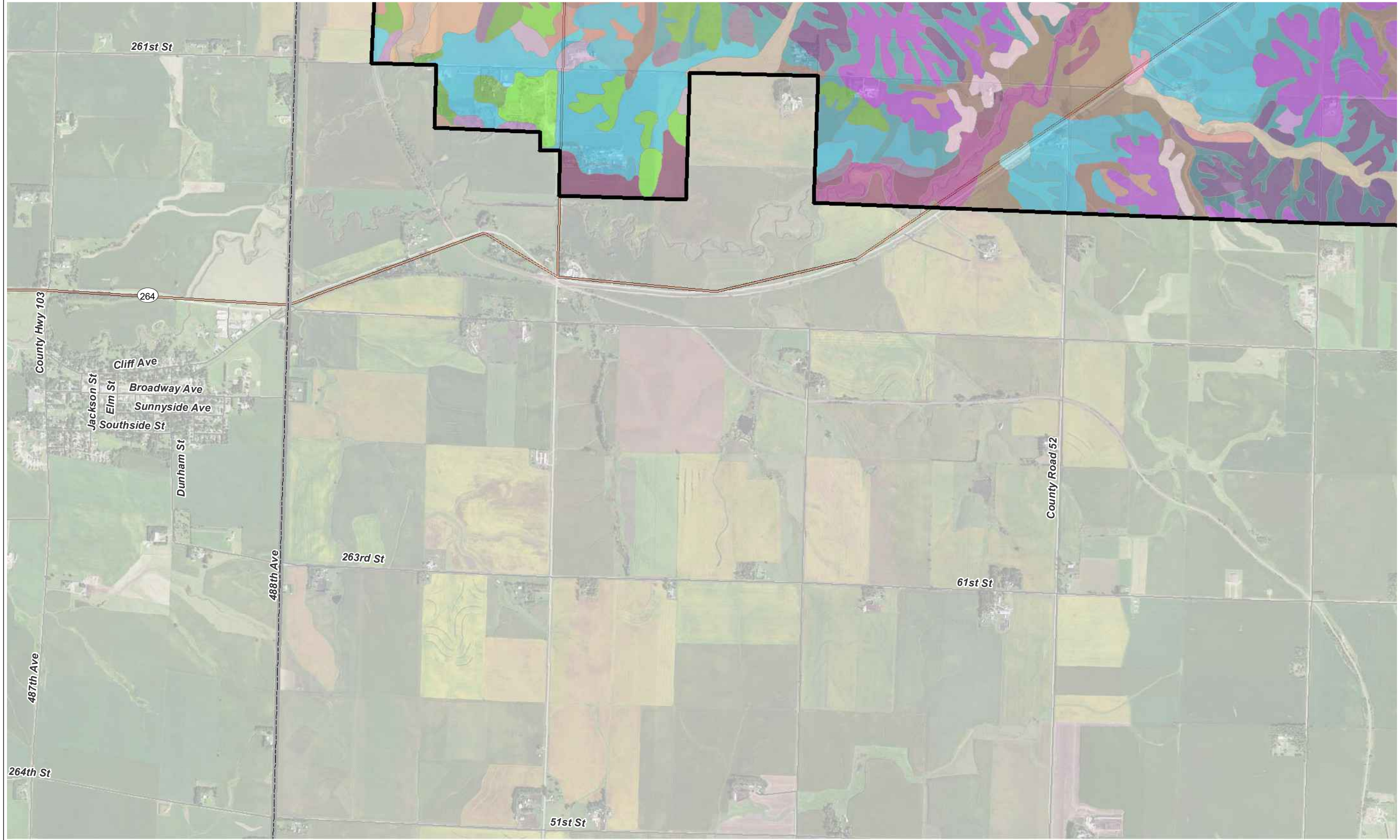
- 1015A
- 1024A
- GP
- M-W
- P11A
- P11B
- P14A
- P14B
- P16A
- P16B
- P19A
- P20B
- P21A
- P24B
- P24C2
- P25C2
- P25D2
- P26C2
- P26D2
- P28A
- P29A
- P32A
- P33A
- P34B
- P34C2
- P37B
- P37D
- P38B
- P38C
- P3A
- P42A
- P43A
- P44E
- P46
- P47A
- P4A
- P5A
- P6A
- P7A
- P8A
- W

MAP 13 - SOILS - PAGE 4 OF 6
 WALLEYE WIND PROJECT
 WALLEYE WIND, LLC
 ROCK COUNTY, MINNESOTA
 DATE: 10/12/2020

Sources: NRCS, 2019; ECT, 2020.

- Proposed Turbine (10/12/20)
- Project Boundary (±31,095 Ac.)
- Collection Circuits
- Interstates
- Proposed MET Tower
- O&M And Substation
- Crane Paths
- US Highways
- Proposed ADLS Tower
- Proposed Laydown Yard
- Access Roads
- State Highways
- State Boundary

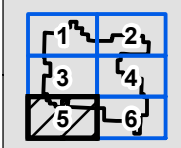
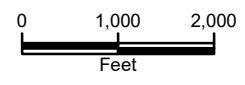


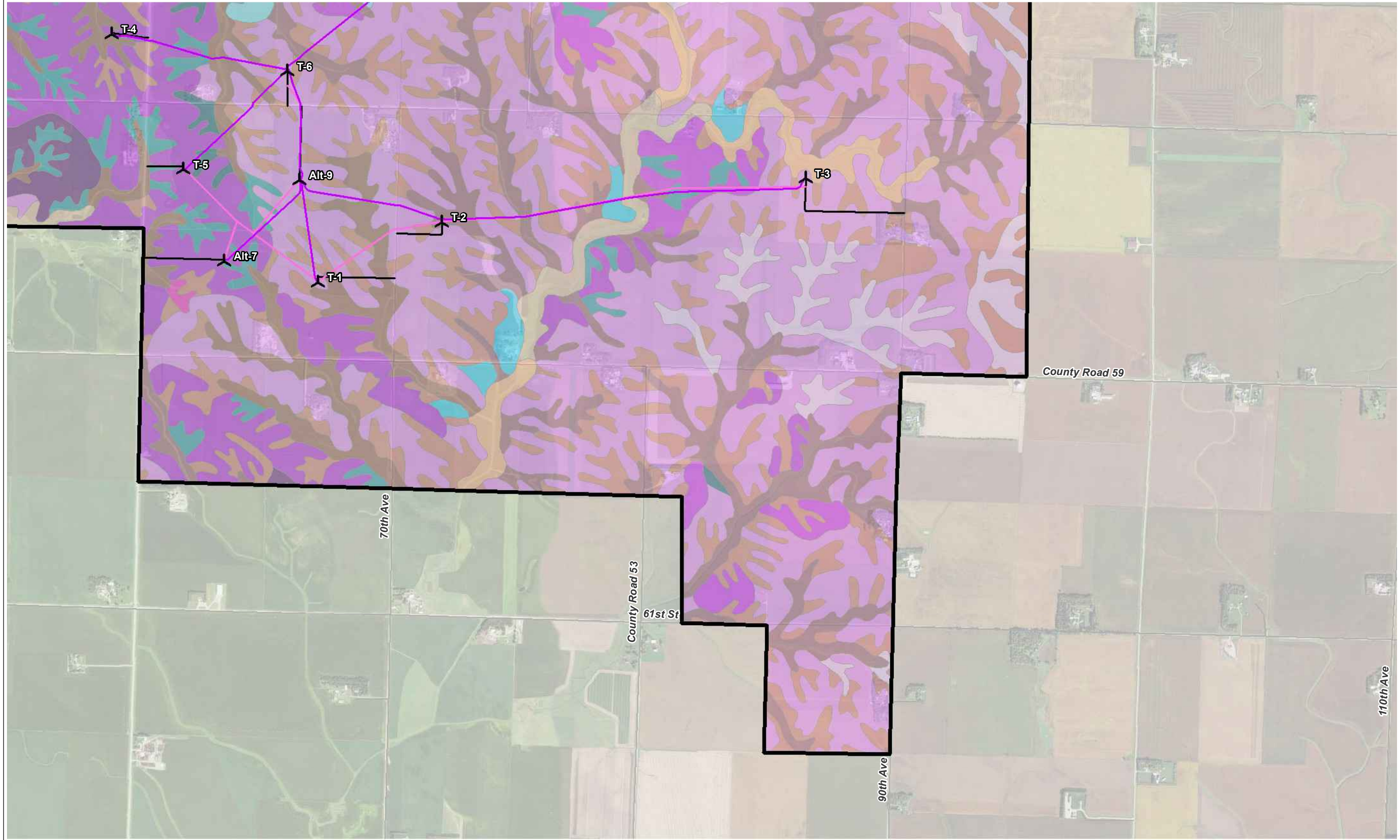


- Symbol**
- 1015A
 - 1024A
 - GP
 - M-W
 - P11A
 - P11B
 - P14A
 - P14B
 - P16A
 - P16B
 - P19A
 - P20B
 - P21A
 - P24B
 - P24C2
 - P25C2
 - P25D2
 - P26C2
 - P26D2
 - P28A
 - P29A
 - P32A
 - P33A
 - P34B
 - P34C2
 - P37B
 - P37D
 - P38B
 - P38C
 - P3A
 - P42A
 - P43A
 - P44E
 - P46
 - P47A
 - P4A
 - P5A
 - P6A
 - P7A
 - P8A
 - W

MAP 13 - SOILS - PAGE 5 OF 6
 WALLEYE WIND PROJECT
 WALLEYE WIND, LLC
 ROCK COUNTY, MINNESOTA
 DATE: 10/12/2020
 Sources: NRCS, 2019; ECT, 2020.

- Proposed Turbine (10/12/20)
- Project Boundary (±31,095 Ac.)
- Collection Circuits
- Interstates
- Proposed MET Tower
- O&M And Substation
- Crane Paths
- US Highways
- Proposed ADLS Tower
- Proposed Laydown Yard
- Access Roads
- State Highways
- State Boundary



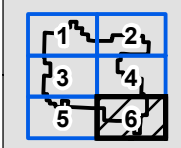
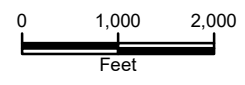


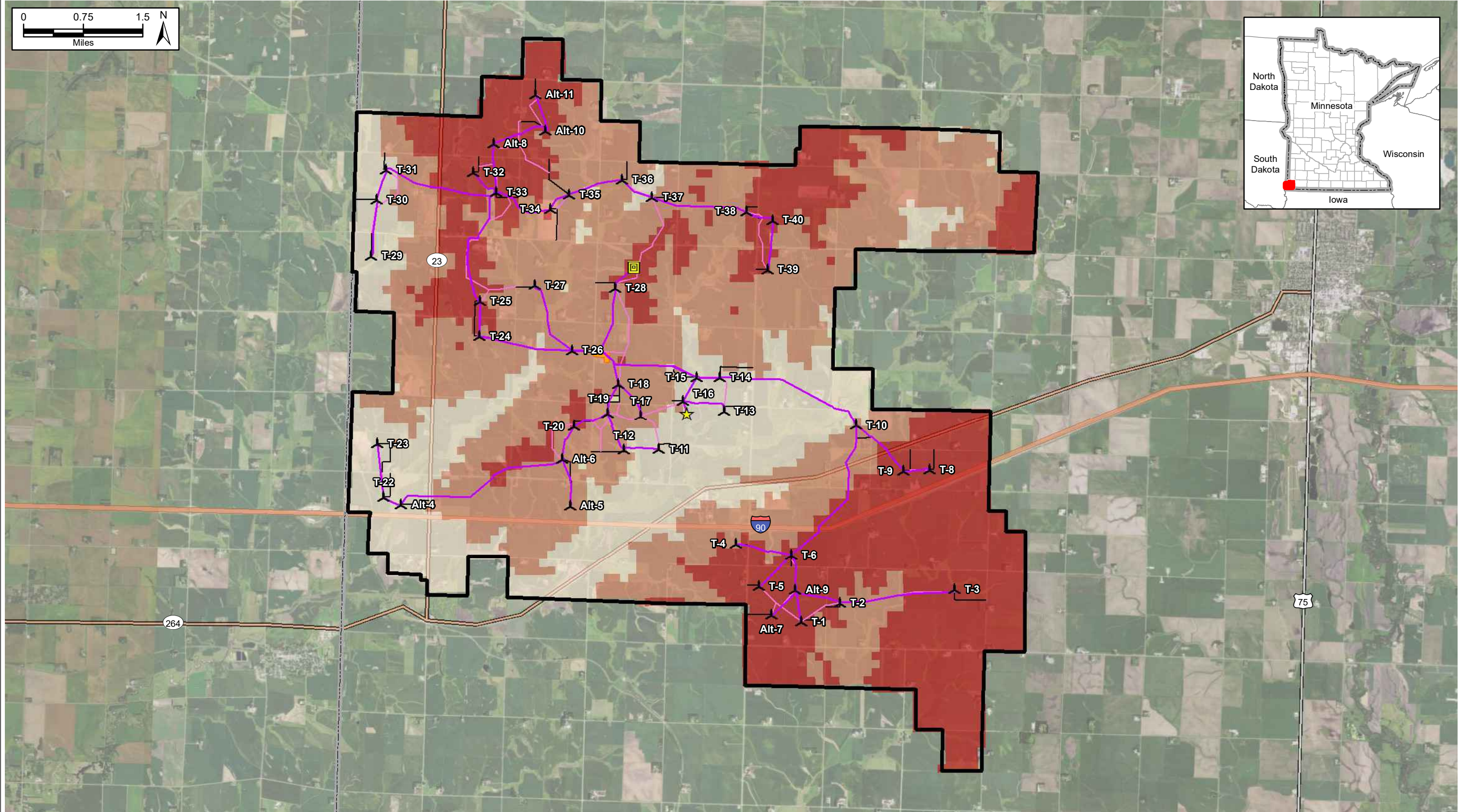
Symbol

1015A
1024A
GP
M-W
P11A
P11B
P14A
P14B
P16A
P16B
P19A
P20B
P21A
P24B
P24C2
P25C2
P25D2
P26C2
P26D2
P28A
P29A
P32A
P33A
P34B
P34C2
P37B
P37D
P38B
P38C
P3A
P42A
P43A
P44E
P46
P47A
P4A
P5A
P6A
P7A
P8A
W

MAP 13 - SOILS - PAGE 6 OF 6
 WALLEYE WIND PROJECT
 WALLEYE WIND, LLC
 ROCK COUNTY, MINNESOTA
 DATE: 10/12/2020
 Sources: NRCS, 2019; ECT, 2020.

- Proposed Turbine (10/12/20)
- Proposed MET Tower
- Proposed ADLS Tower
- Project Boundary (±31,095 Ac.)
- O&M And Substation
- Proposed Laydown Yard
- Collection Circuits
- Crane Paths
- Access Roads
- Interstates
- US Highways
- State Highways
- State Boundary



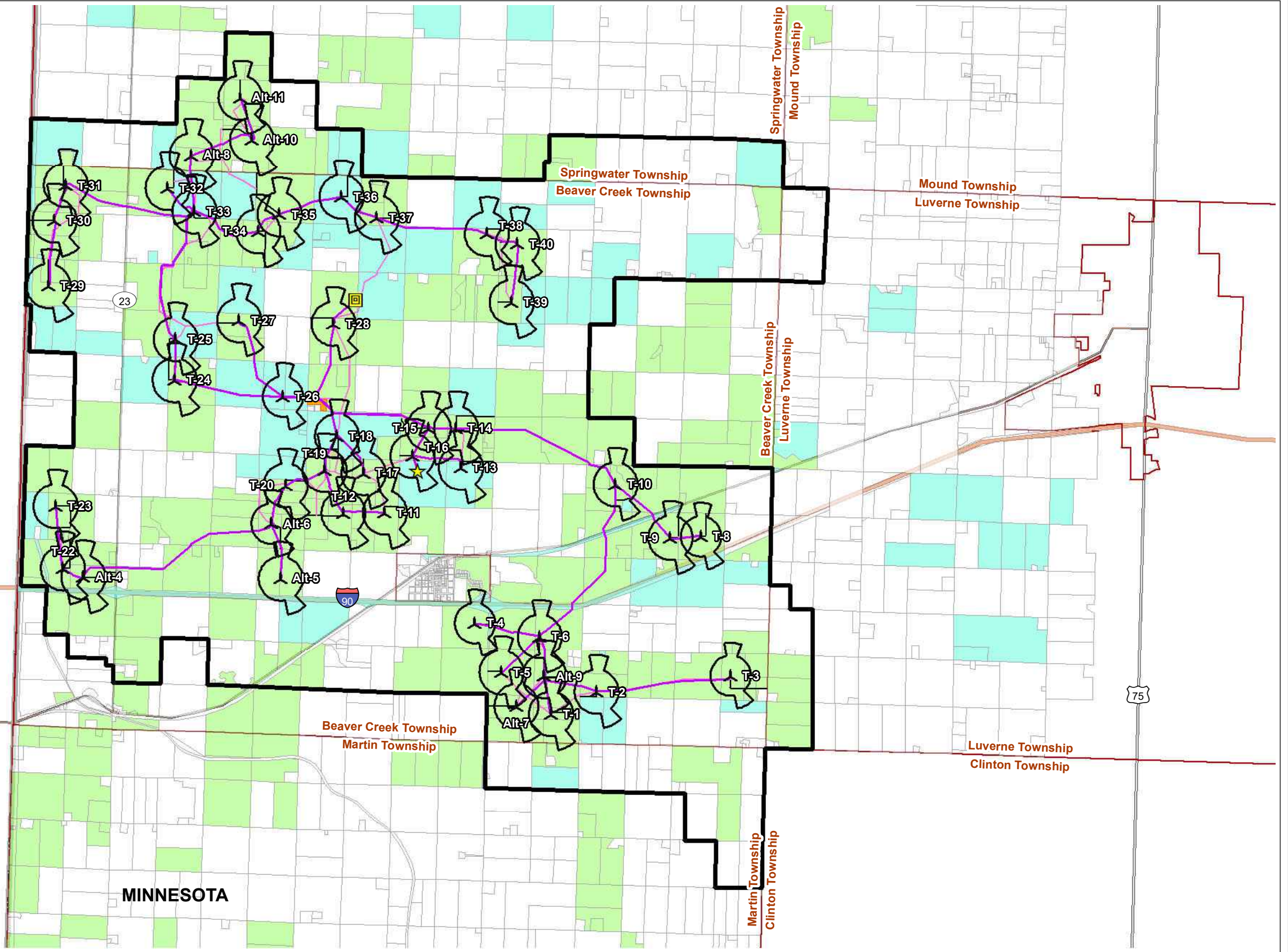
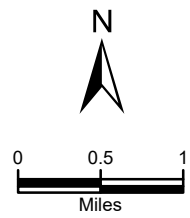


MAP 14 - SITE GEOLOGY AND DEPTH TO BEDROCK
 WALLEYE WIND PROJECT
 WALLEYE WIND, LLC
 ROCK COUNTY, MINNESOTA

Sources: MN Geological Survey; ECT, 2020.

Proposed Turbine (10/12/20)	Project Boundary (±31,095 Ac.)	Collection Circuits	Depth To Bedrock (ft.)
Proposed MET Tower	O&M And Substation	Crane Paths	
Proposed ADLS Tower	Proposed Laydown Yard	Access Roads	
			0 - 238
			238 - 298
			298 - 380





SOUTH DAKOTA

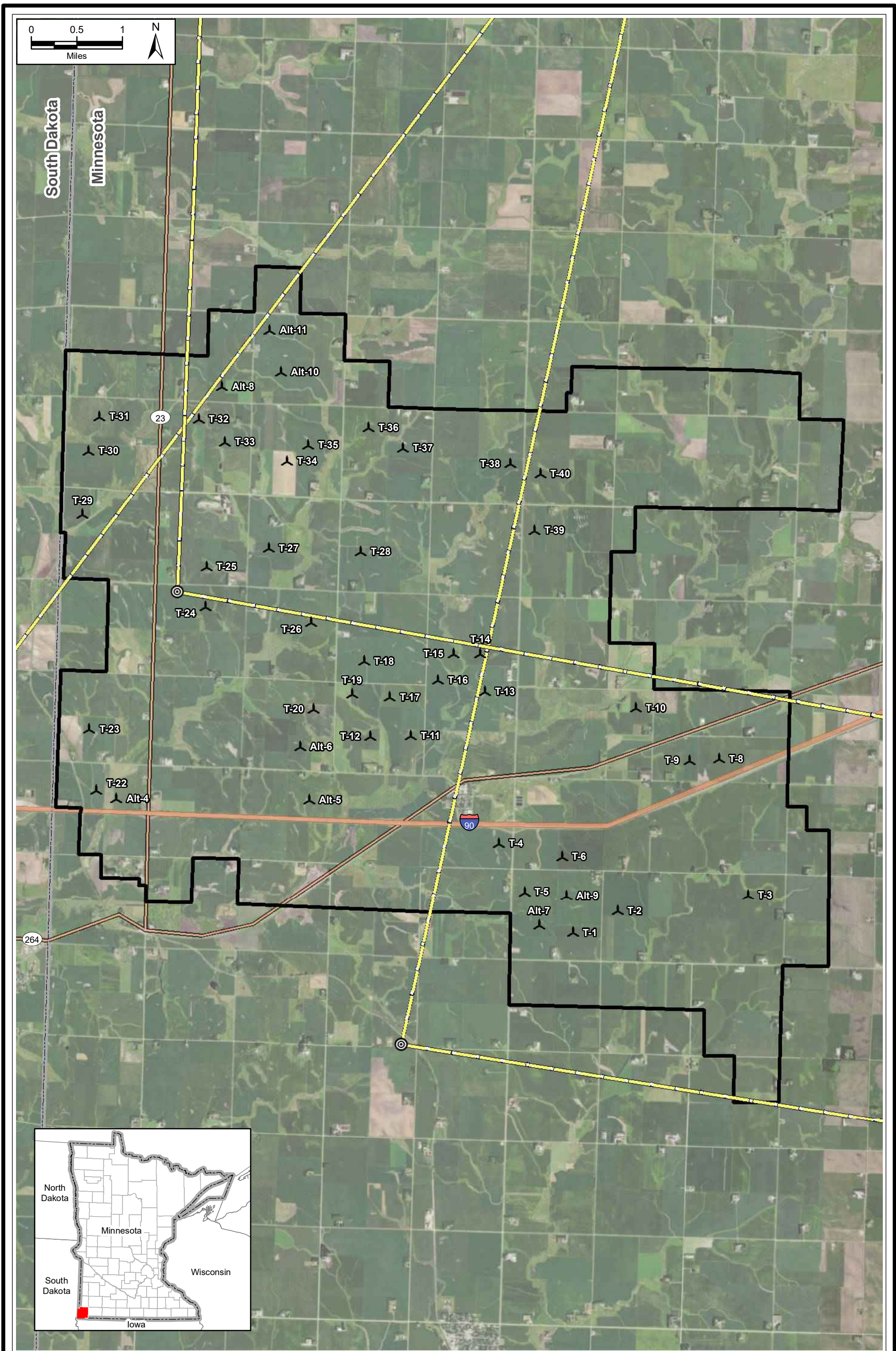
MINNESOTA

MAP 15 - LAND OWNERSHIP
 WALLEYE WIND PROJECT
 WALLEYE WIND, LLC
 ROCK COUNTY, MINNESOTA
 DATE: 10/26/2020






Sources: Rock County, MN, 2019; Minnehaha County, 2019; ECT, 2020.

- ★ Proposed Turbine (10/12/20)
- ☆ Proposed MET Tower
- ▣ Proposed ADLS Tower
- ▭ Project Boundary (±31,095 Ac.)
- Collection Circuits
- Crane Paths
- Access Roads
- O&M And Substation
- Proposed Laydown Yard
- ▭ Townships
- ▭ Parcel Land Status (10/26/2020)
- ▭ NOT LEASED
- ▭ LEASED
- ▭ TARGETED





MAP 16 - MICROWAVE BEAM PATH
 WALLEYE WIND PROJECT
 WALLEYE WIND, LLC
 ROCK COUNTY, MINNESOTA

-  Proposed Turbine (10/12/20)
-  Microwave Tower (FCC)
-  Project Boundary (±31,095 Ac.)
-  Microwave Beam Path
-  State Boundary



Sources: FCC; ECT, 2020.

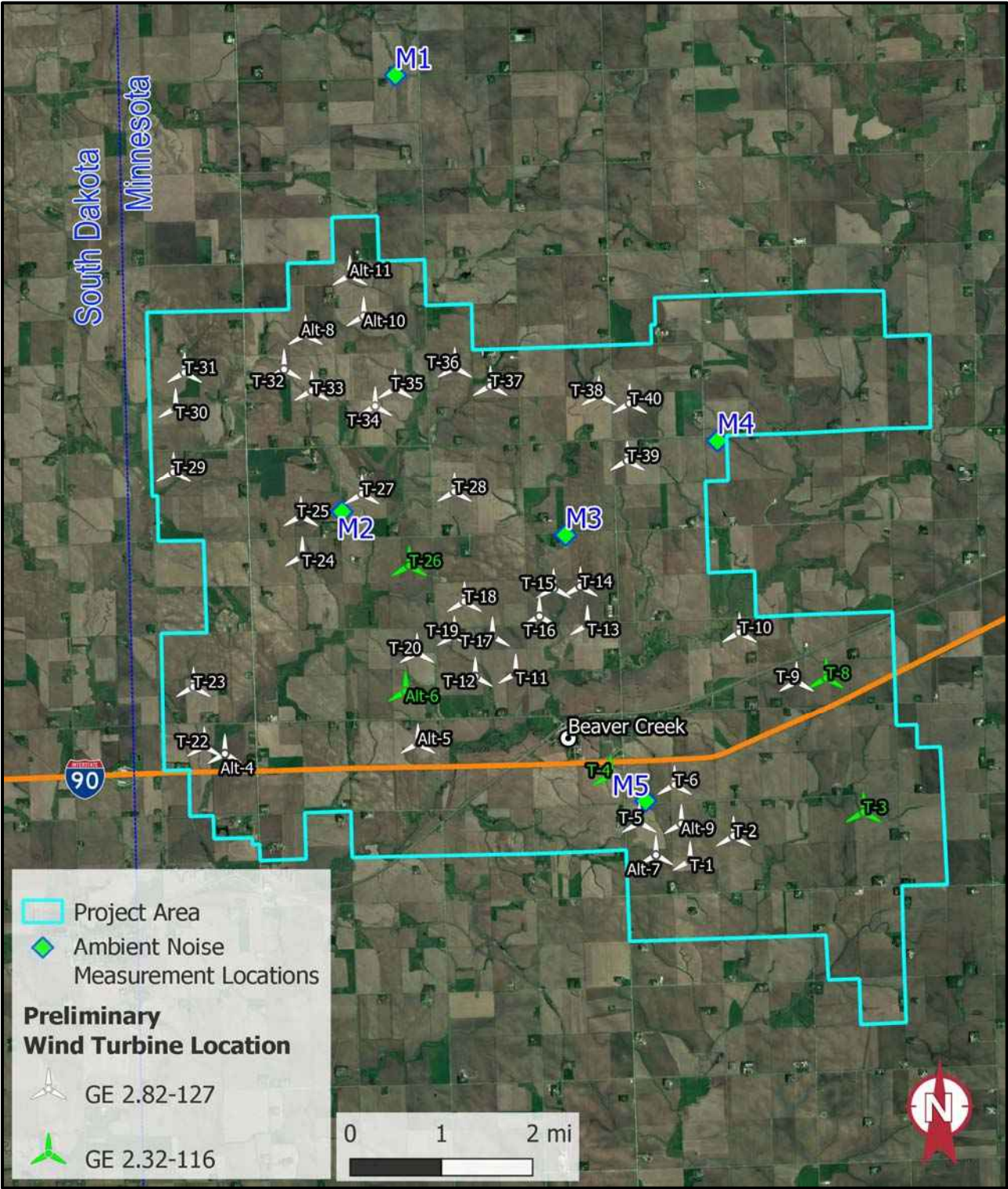
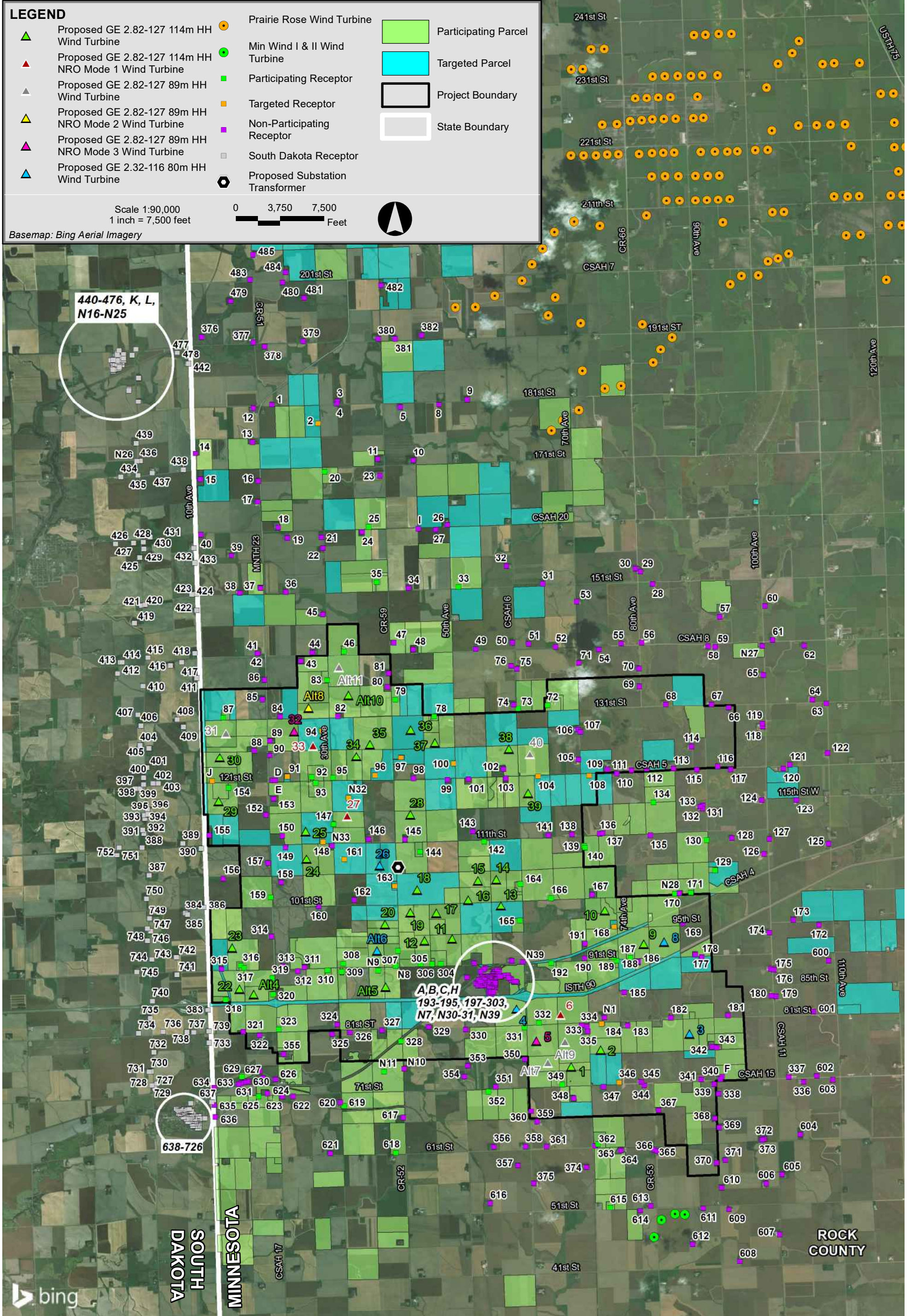
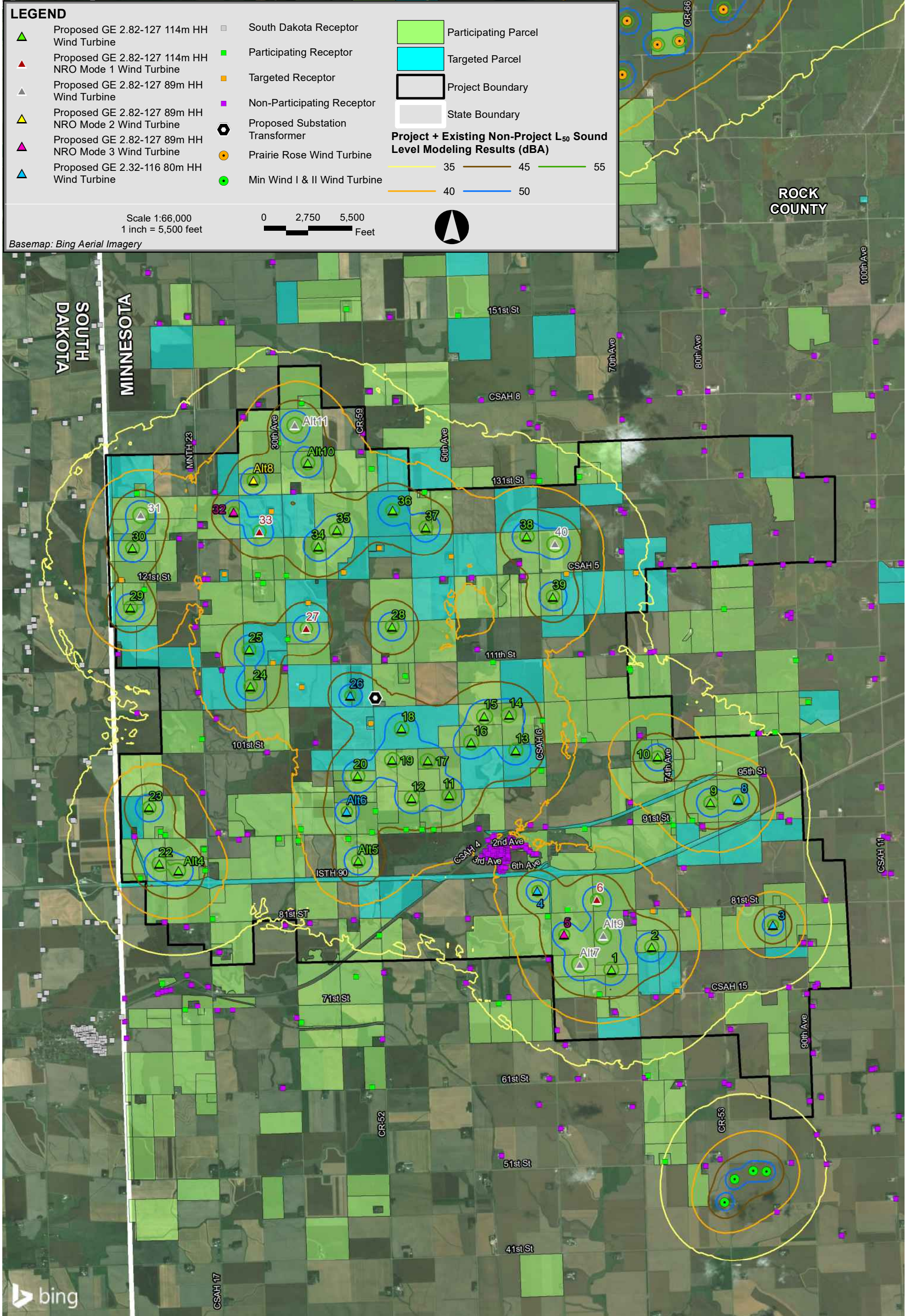


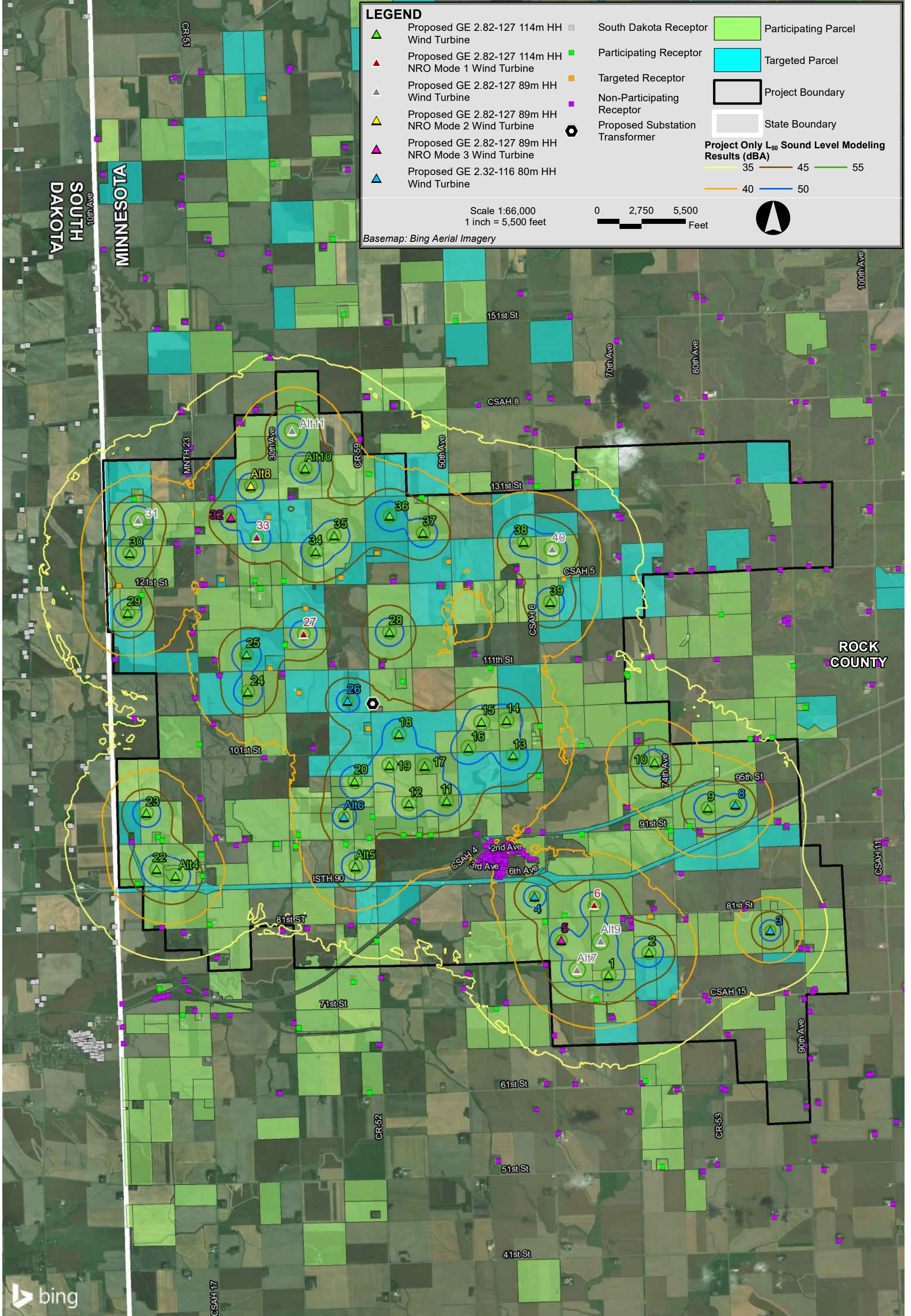
Figure 3-1. Project Study Area



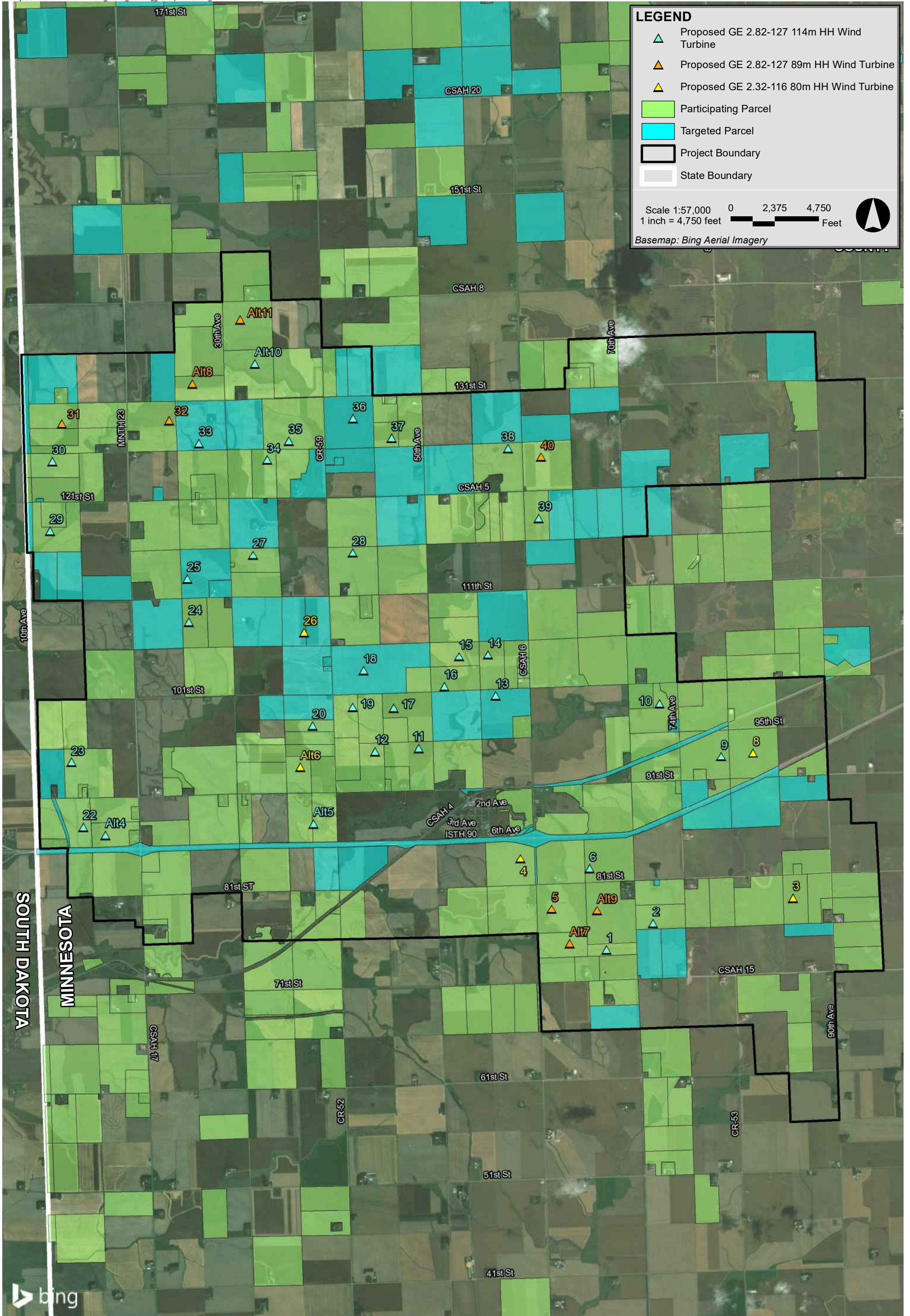
Walleye Wind Project Rock County, Minnesota



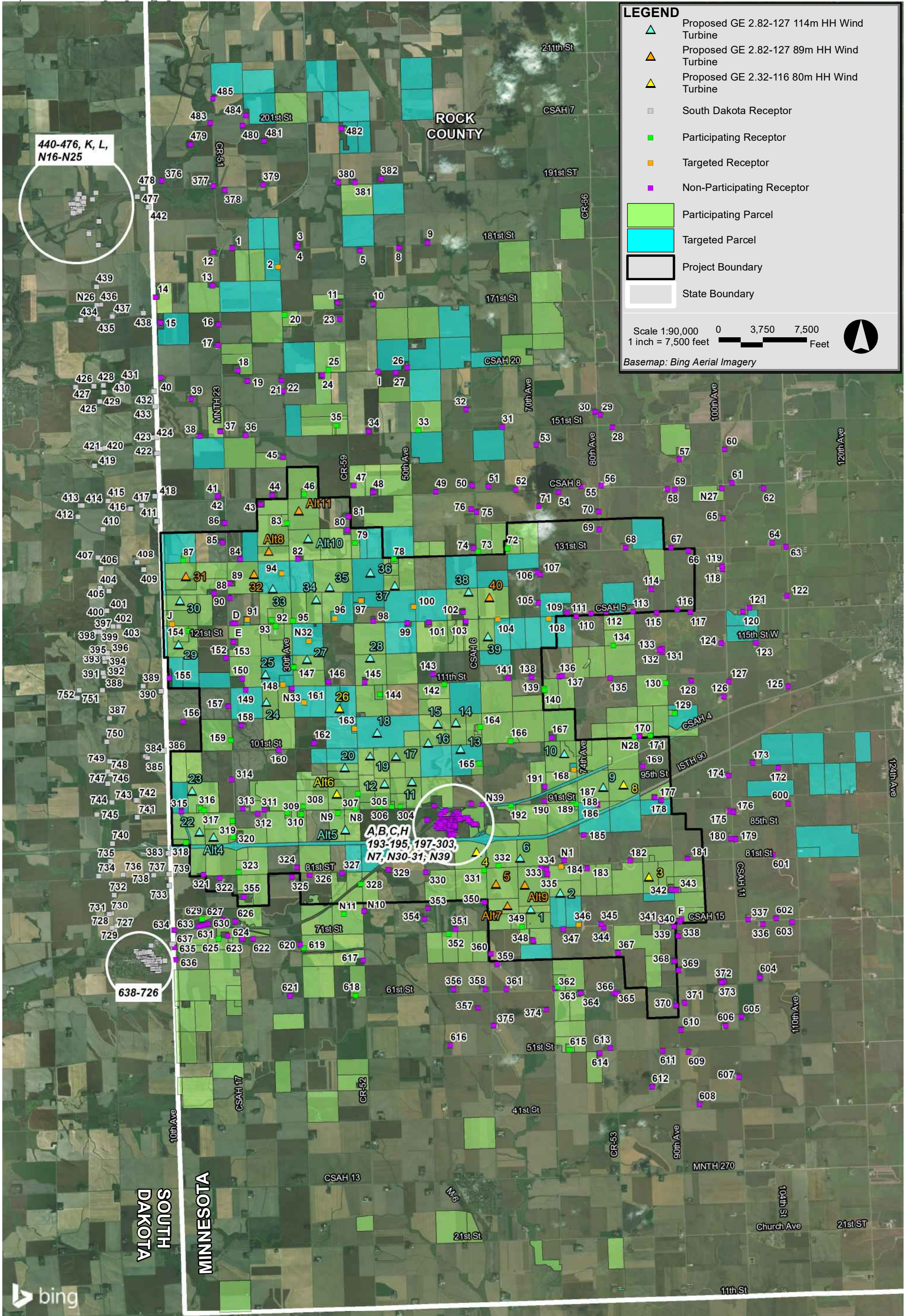
Walleye Wind Project Rock County, Minnesota



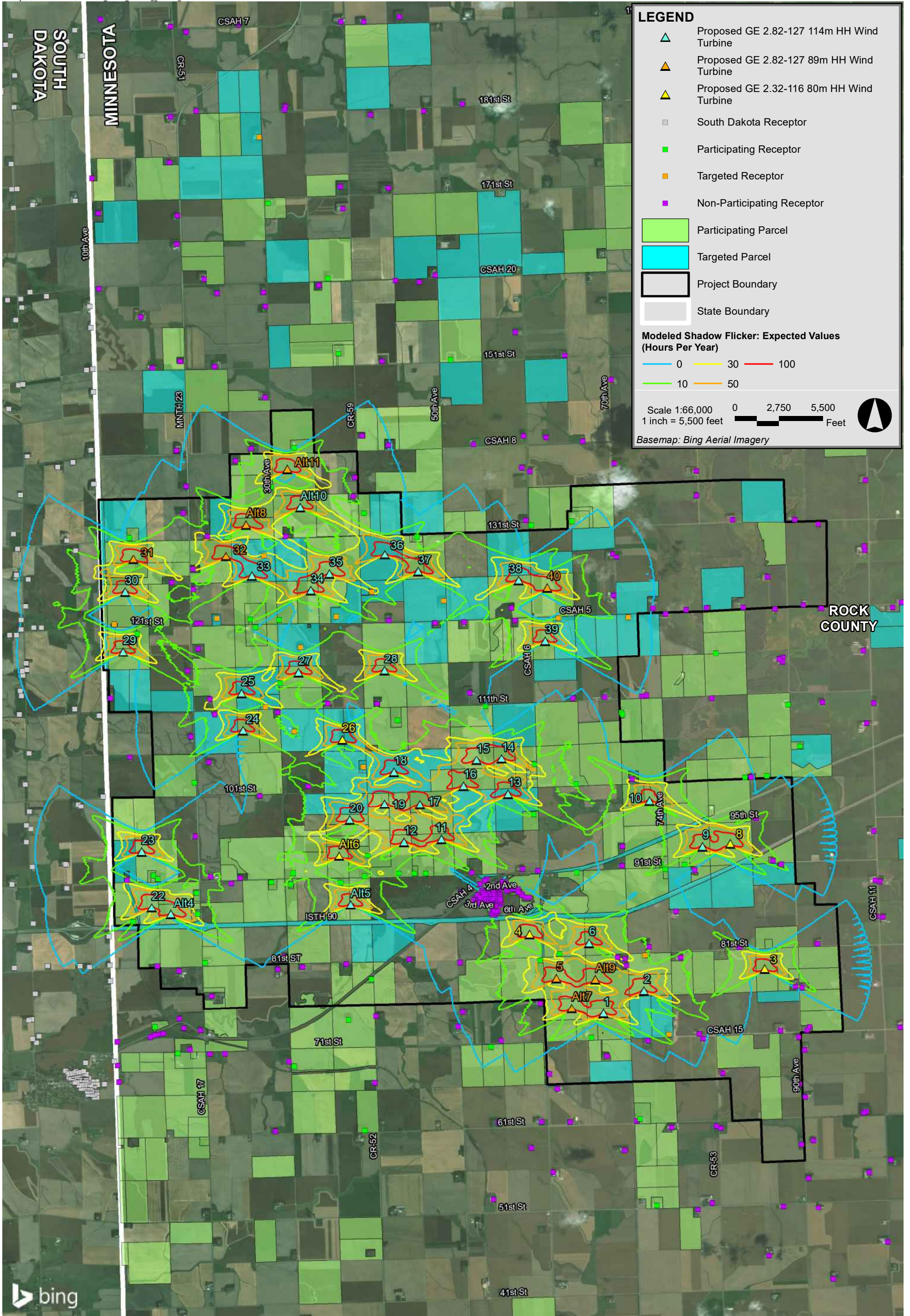
Walleye Wind Project Rock County, Minnesota



Walleye Wind Project Rock County, Minnesota



Walleye Wind Project Rock County, Minnesota



Walleye Wind Project Rock County, Minnesota