

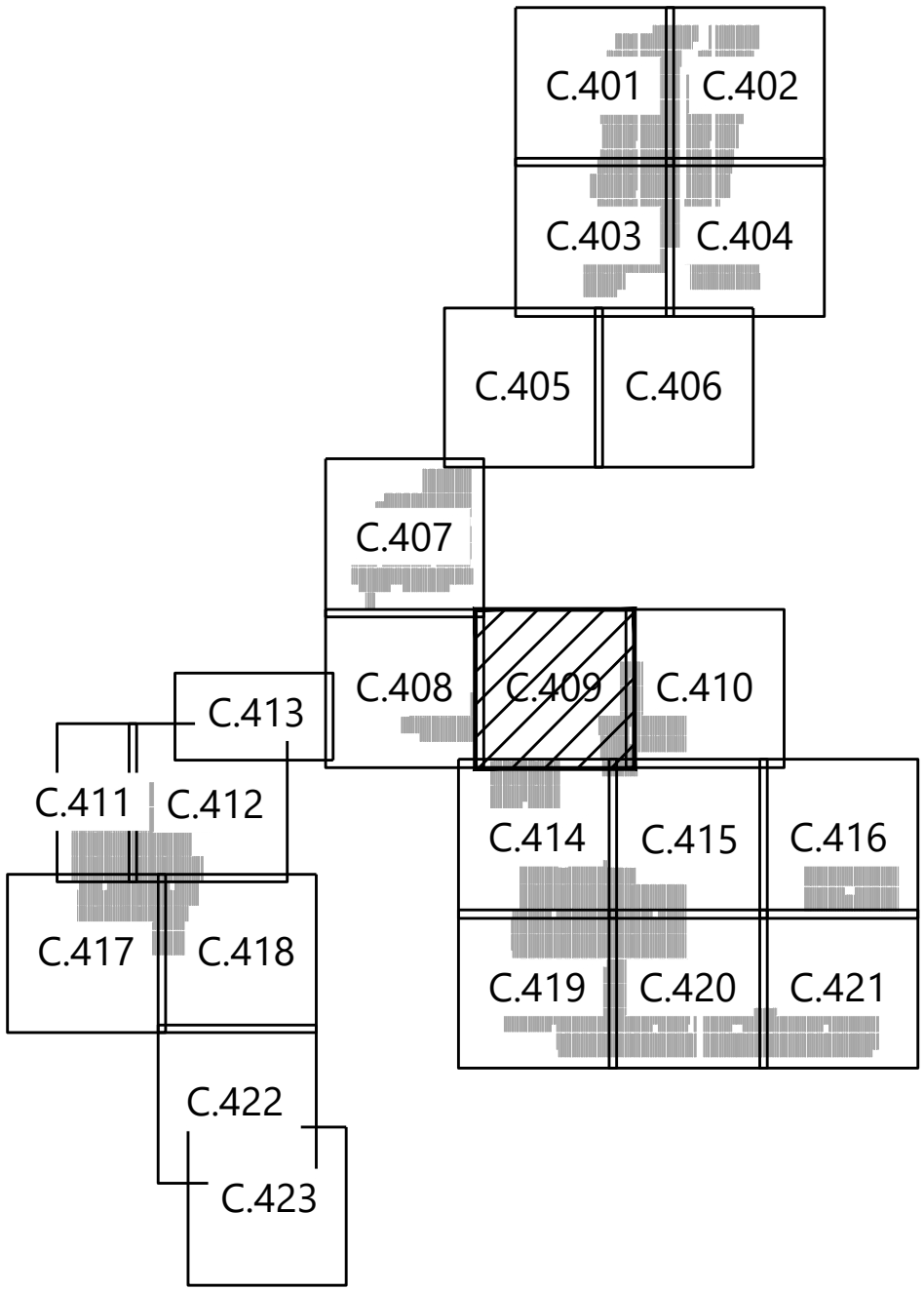
\\0001811201.CAD\\CADD\\BENTON\\C409.dwg 06/12/2024 10:03 AM\\MHA Engineering.mpl



- LEGEND:
- PROJECT BOUNDARY
 - SITE BOUNDARY
 - PARCEL LINES
 - EX. INDEX CONTOUR
 - EX. INTERVAL CONTOUR
 - EX. GRAVEL ROAD
 - EX. PAVED ROAD
 - EX. STRUCTURE
 - EX. OVERHEAD POWER
 - EX. WETLAND
 - EX. WATER EDGE LINE
 - EX. TREELINE
 - PROPOSED RESIDENTIAL SETBACK
 - PROPOSED MODULE EXCLUSION AREA
 - PROPOSED LANDOWNER EXCLUSION AREA
 - PROPOSED RIGHT-OF-WAY LINES
 - PROPOSED SOLAR ARRAY
 - PROPOSED FACILITIES
 - PROPOSED TRANSMISSION LINE
 - PROPOSED ACCESS ROAD
 - PROPOSED LOW WATER CROSSING
 - PROPOSED SECURITY FENCE
 - PROPOSED INVERTER
 - PROPOSED HDD BORE LINE
 - PROPOSED UNDERGROUND COLLECTION
 - PROPOSED LAYDOWN YARD
 - PROPOSED INDEX CONTOUR
 - PROPOSED INTERVAL CONTOUR
 - PROPOSED GRADING LIMITS
 - FLOW ARROW
 - PROPOSED CULVERT
 - PROPOSED ROCK CONSTRUCTION ENTRANCE
 - PROPOSED TEMPORARY SEDIMENTATION BASIN
 - PROPOSED SILT FENCE
 - PROPOSED ROCK OVERFLOW STRUCTURE
 - PROPOSED RIPRAP
 - FLOOD HAZARD ZONE
 - WET ROAD SEGMENT
 - PROPOSED BORE PIT
 - PROPOSED SECURITY GATE
 - PROPOSED STABILIZED DRAINAGE PATH
 - PROPOSED BESS INVERTER
 - PROPOSED BESS FUTURE AUGMENTATION INVERTER
 - PROPOSED BESS BATTERY
 - PROPOSED BESS FUTURE AUGMENTATION BATTERY

- BMP NOTES:
- PRE-SEED ANNUAL AND PERENNIAL MIX AFTER CROP HARVEST TO ACQUIRE A VEGETATIVE COVER PRIOR TO CONSTRUCTION.
 - DISTURBANCE FROM CONSTRUCTION WILL NEED TO BE RESORTED IN ACCORDANCE WITH PERMITS.
 - SILT FENCE J-HOOKS ARE FOR VISUAL PURPOSES ONLY. REFER TO DETAIL SW-18 ON SHEET C.604 FOR INSTALLATION SPECIFICATIONS.

KEYMAP:



Westwood

Phone (214) 473-4640 2901 Dallas Parkway, Suite 400
Toll Free (888) 937-5150 Plano, TX 75093
westwoodps.com

Westwood Professional Services, Inc.


PREPARED FOR:

Benton Solar, LLC

700 Universe Blvd,
Juno Beach, FL 33408

REVISIONS:

#	DATE	COMMENT
A	06/12/2024	30% ISSUED FOR REVIEW



Benton Solar
Project

Benton County, Minnesota

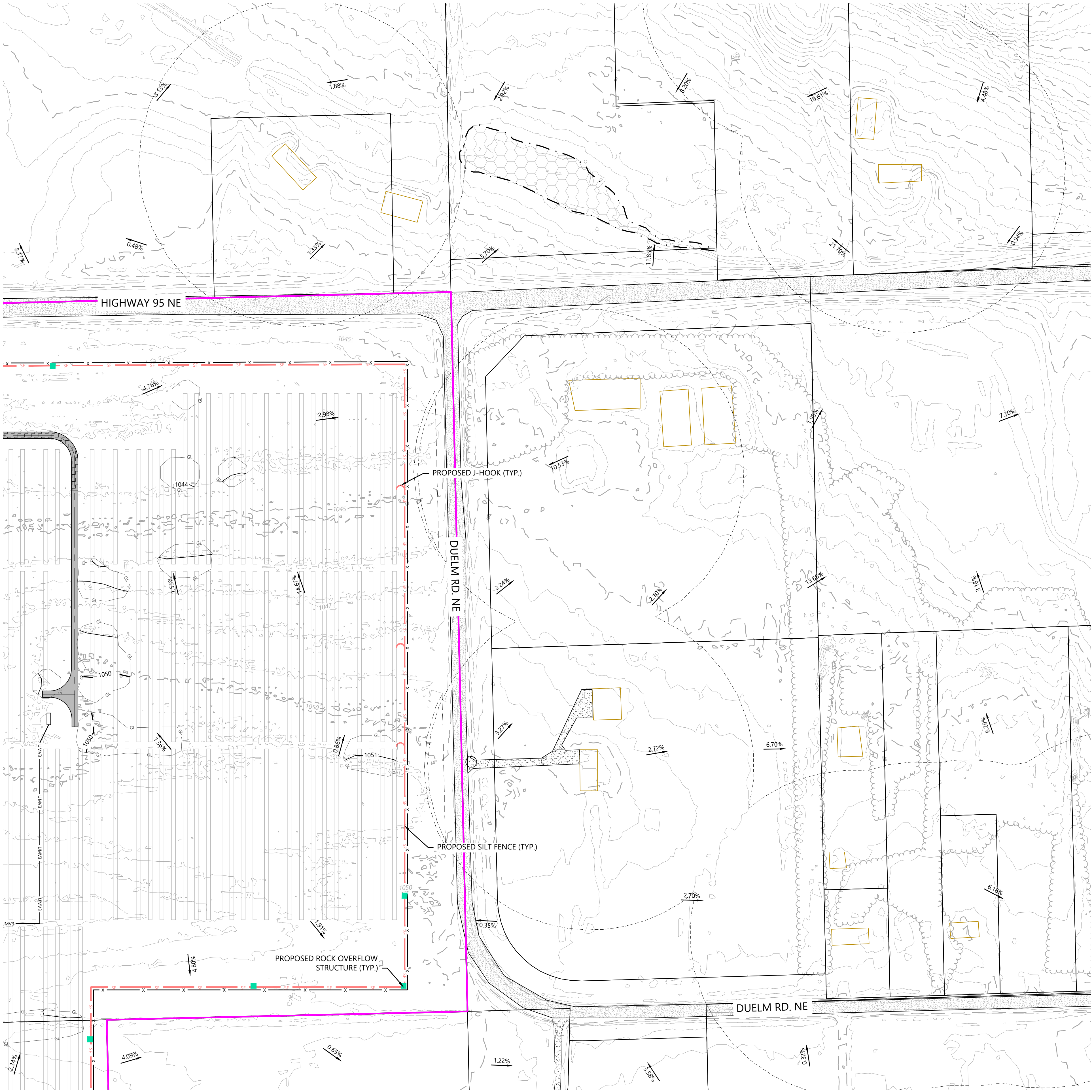
Erosion Control Plan

PRELIMINARY
NOT FOR CONSTRUCTION

DATE: 06/12/2024

SHEET: C.409

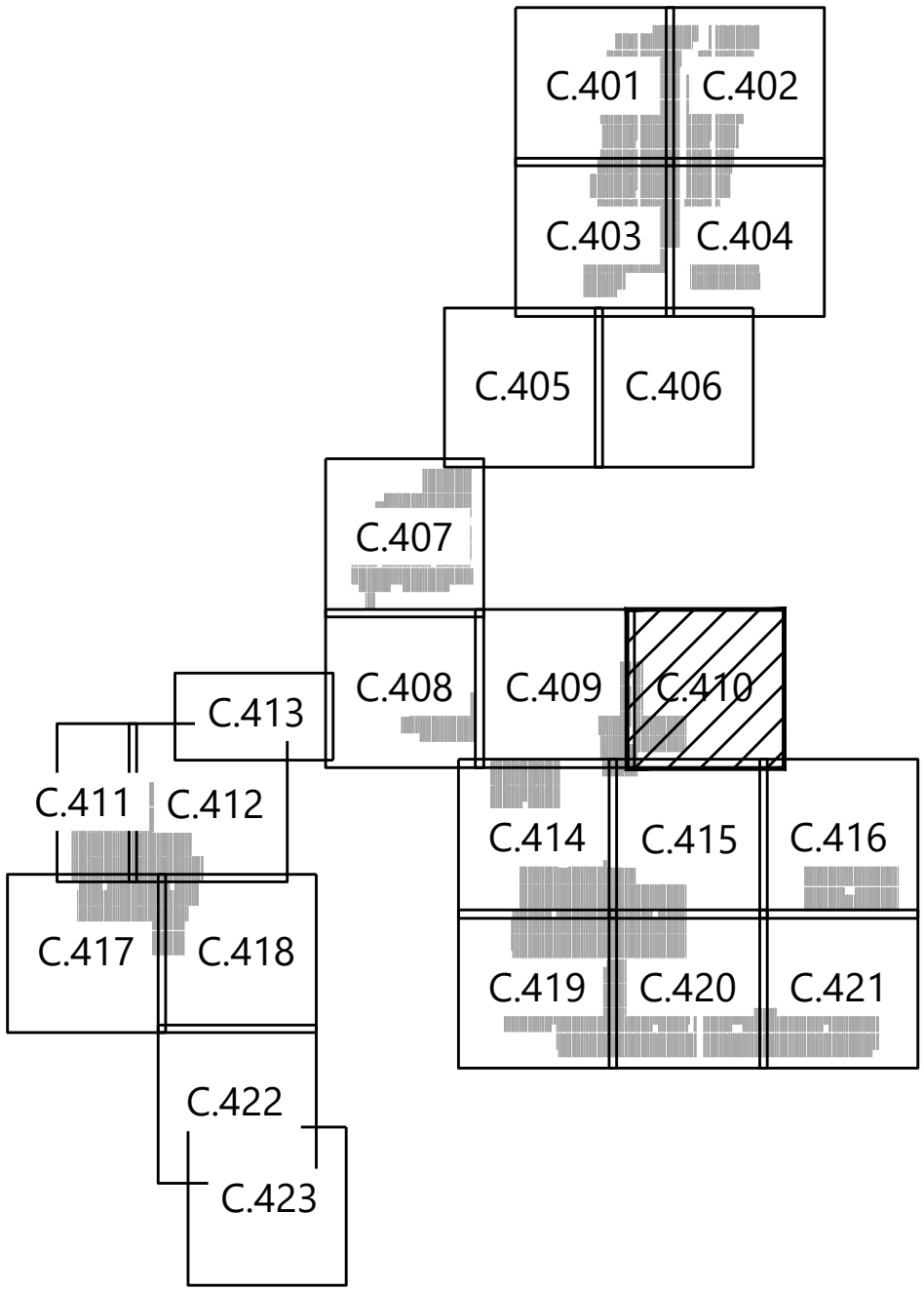
\\004181100_CADD_Civil\\041811\\CADD\\041811.dwg 06/17/2024 10:03 AM\\Auto\\Engineering\\



- LEGEND:
- PROJECT BOUNDARY
 - SITE BOUNDARY
 - PARCEL LINES
 - EX. INDEX CONTOUR
 - EX. INTERVAL CONTOUR
 - EX. GRAVEL ROAD
 - EX. PAVED ROAD
 - EX. STRUCTURE
 - EX. OVERHEAD POWER
 - EX. WETLAND
 - EX. WATER EDGE LINE
 - EX. TREELINE
 - PROPOSED RESIDENTIAL SETBACK
 - PROPOSED MODULE EXCLUSION AREA
 - PROPOSED LANDOWNER EXCLUSION AREA
 - PROPOSED RIGHT-OF-WAY LINES
 - PROPOSED SOLAR ARRAY
 - PROPOSED FACILITIES
 - PROPOSED TRANSMISSION LINE
 - PROPOSED ACCESS ROAD
 - PROPOSED LOW WATER CROSSING
 - PROPOSED SECURITY FENCE
 - PROPOSED INVERTER
 - PROPOSED HDD BORE LINE
 - PROPOSED UNDERGROUND COLLECTION
 - PROPOSED LAYDOWN YARD
 - PROPOSED INDEX CONTOUR
 - PROPOSED INTERVAL CONTOUR
 - PROPOSED GRADING LIMITS
 - FLOW ARROW
 - PROPOSED CULVERT
 - PROPOSED ROCK CONSTRUCTION ENTRANCE
 - PROPOSED TEMPORARY SEDIMENTATION BASIN
 - PROPOSED SILT FENCE
 - PROPOSED ROCK OVERFLOW STRUCTURE
 - PROPOSED RIPRAP
 - FLOOD HAZARD ZONE
 - WET ROAD SEGMENT
 - PROPOSED BORE PIT
 - PROPOSED SECURITY GATE
 - PROPOSED STABILIZED DRAINAGE PATH
 - PROPOSED BESS INVERTER
 - PROPOSED BESS FUTURE AUGMENTATION INVERTER
 - PROPOSED BESS BATTERY
 - PROPOSED BESS FUTURE AUGMENTATION BATTERY

- BMP NOTES:
- PRE-SEED ANNUAL AND PERENNIAL MIX AFTER CROP HARVEST TO ACQUIRE A VEGETATIVE COVER PRIOR TO CONSTRUCTION.
 - DISTURBANCE FROM CONSTRUCTION WILL NEED TO BE RESORTED IN ACCORDANCE WITH PERMITS.
 - SILT FENCE J-HOOKS ARE FOR VISUAL PURPOSES ONLY. REFER TO DETAIL SW-18 ON SHEET C.604 FOR INSTALLATION SPECIFICATIONS.

KEYMAP:



Westwood

Phone (214) 473-4640 2901 Dallas Parkway, Suite 400
Toll Free (888) 937-5150 Plano, TX 75093
westwoodps.com

Westwood Professional Services, Inc.


PREPARED FOR:

Benton Solar, LLC

700 Universe Blvd,
Juno Beach, FL 33408

REVISIONS:

#	DATE	COMMENT
A	06/12/2024	30% ISSUED FOR REVIEW



Benton Solar
Project

Benton County, Minnesota

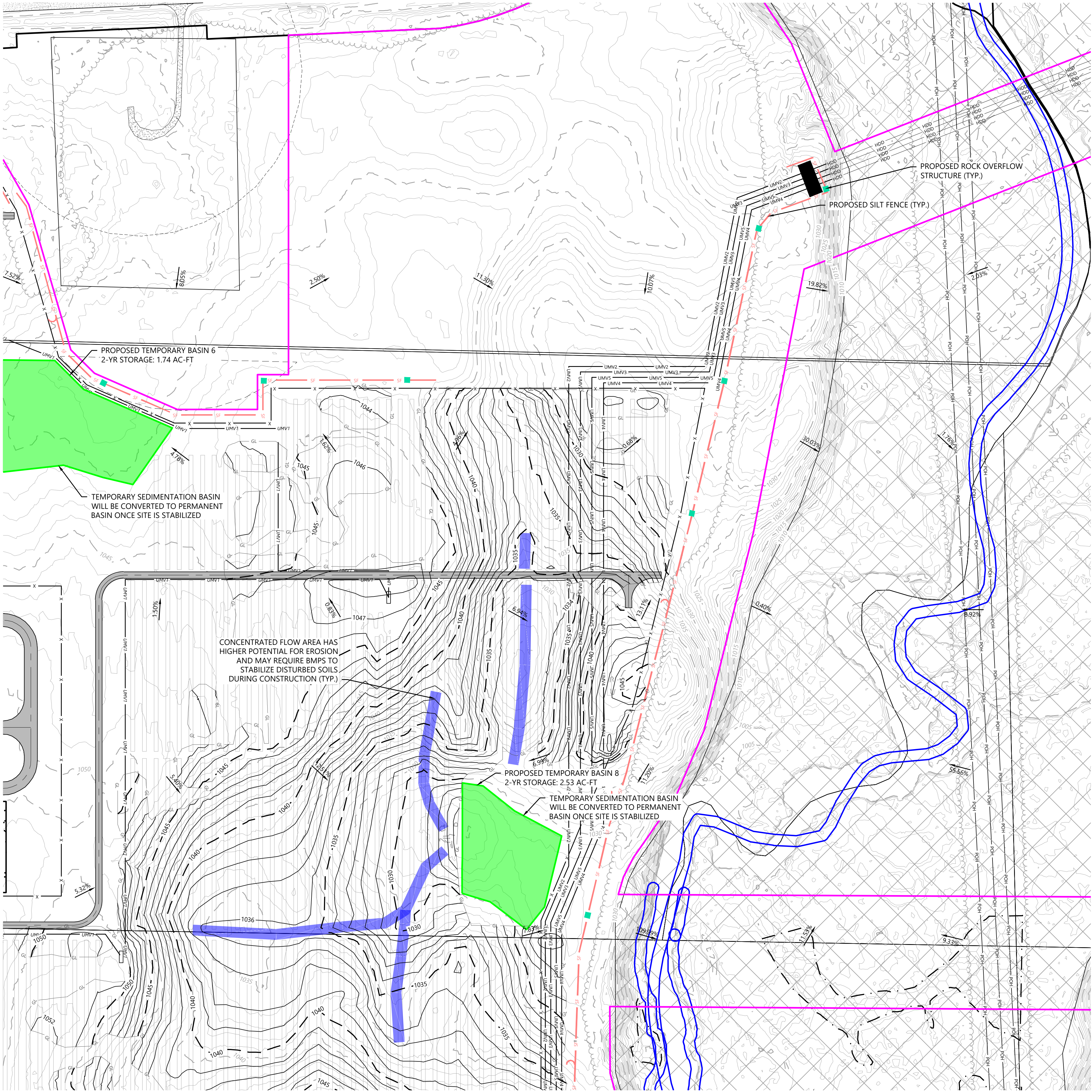
Erosion Control Plan

PRELIMINARY
NOT FOR CONSTRUCTION

DATE: 06/12/2024

SHEET: C.410

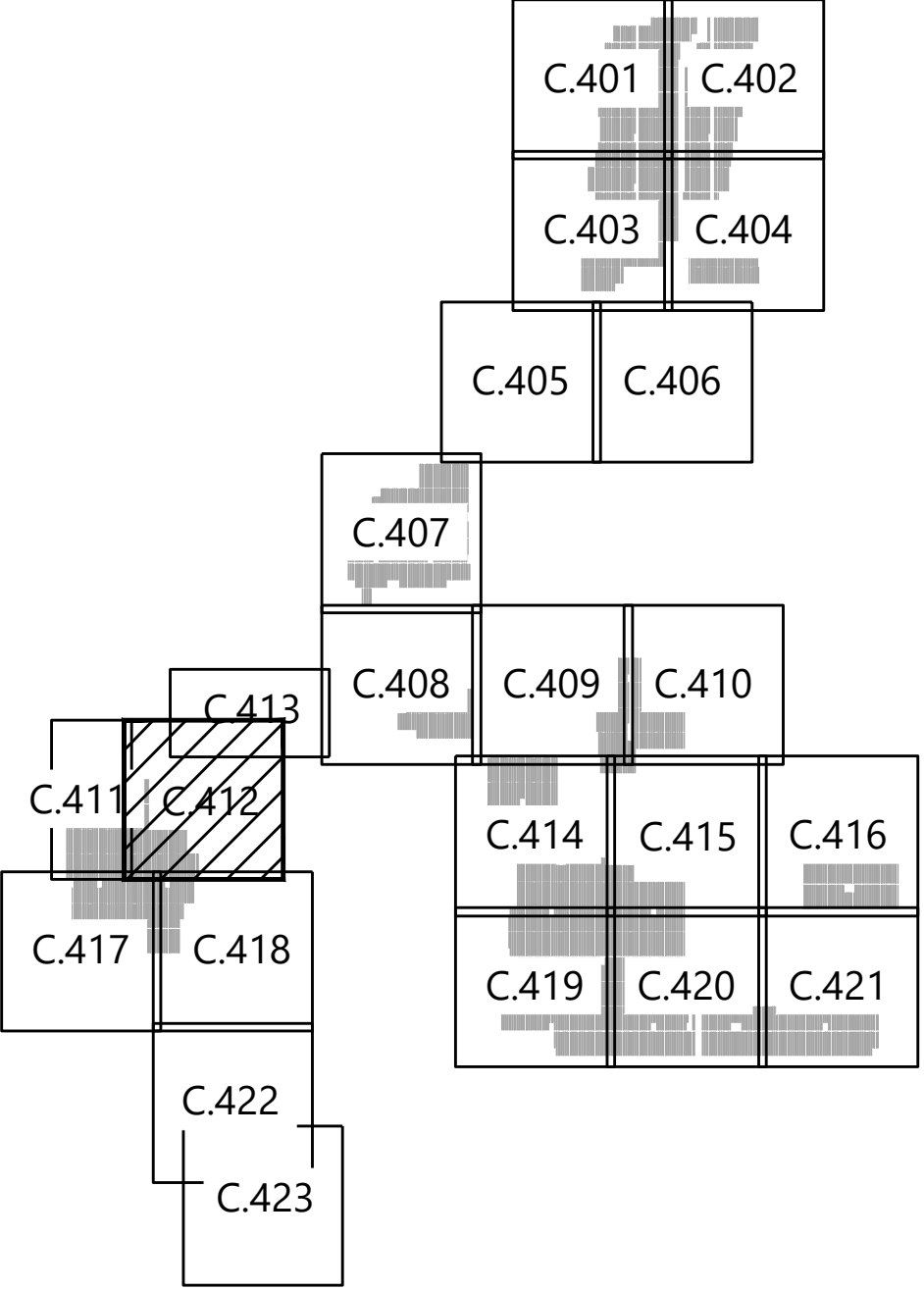
\\0041811201_C402_C403_C404_C405_C406_C407_C408_C409_C410_C411_C412_C413_C414_C415_C416_C417_C418_C419_C420_C421_C422_C423_A01.dwg 6/13/2024 10:03 AM AutoCAD 2024



- LEGEND:**
- PROJECT BOUNDARY
 - SITE BOUNDARY
 - PARCEL LINES
 - EX. INDEX CONTOUR
 - EX. INTERVAL CONTOUR
 - EX. GRAVEL ROAD
 - EX. PAVED ROAD
 - EX. STRUCTURE
 - EX. OVERHEAD POWER
 - EX. WETLAND
 - EX. WATER EDGE LINE
 - EX. TREELINE
 - PROPOSED RESIDENTIAL SETBACK
 - PROPOSED MODULE EXCLUSION AREA
 - PROPOSED LANDOWNER EXCLUSION AREA
 - PROPOSED RIGHT-OF-WAY LINES
 - PROPOSED SOLAR ARRAY
 - PROPOSED FACILITIES
 - PROPOSED TRANSMISSION LINE
 - PROPOSED ACCESS ROAD
 - PROPOSED LOW WATER CROSSING
 - PROPOSED SECURITY FENCE
 - PROPOSED INVERTER
 - PROPOSED HDD BORE LINE
 - PROPOSED UNDERGROUND COLLECTION
 - PROPOSED LAYDOWN YARD
 - PROPOSED INDEX CONTOUR
 - PROPOSED INTERVAL CONTOUR
 - PROPOSED GRADING LIMITS
 - FLOW ARROW
 - PROPOSED CULVERT
 - PROPOSED ROCK CONSTRUCTION ENTRANCE
 - PROPOSED TEMPORARY SEDIMENTATION BASIN
 - PROPOSED SILT FENCE
 - PROPOSED ROCK OVERFLOW STRUCTURE
 - PROPOSED RIPRAP
 - FLOOD HAZARD ZONE
 - WET ROAD SEGMENT
 - PROPOSED BORE PIT
 - PROPOSED SECURITY GATE
 - PROPOSED STABILIZED DRAINAGE PATH
 - PROPOSED BESS INVERTER
 - PROPOSED BESS FUTURE AUGMENTATION INVERTER
 - PROPOSED BESS BATTERY
 - PROPOSED BESS FUTURE AUGMENTATION BATTERY

- BMP NOTES:**
- PRE-SEED ANNUAL AND PERENNIAL MIX AFTER CROP HARVEST TO ACQUIRE A VEGETATIVE COVER PRIOR TO CONSTRUCTION.
 - DISTURBANCE FROM CONSTRUCTION WILL NEED TO BE RESORTED IN ACCORDANCE WITH PERMITS.
 - SILT FENCE J-HOOKS ARE FOR VISUAL PURPOSES ONLY. REFER TO DETAIL SW-18 ON SHEET C.604 FOR INSTALLATION SPECIFICATIONS.

KEYMAP:



Westwood

Phone (214) 473-4640 2901 Dallas Parkway, Suite 400
Toll Free (888) 937-5150 Plano, TX 75093
westwoodps.com

Westwood Professional Services, Inc.


PREPARED FOR:

Benton Solar, LLC

700 Universe Blvd,
Juno Beach, FL 33408

REVISIONS:

#	DATE	COMMENT
A	06/12/2024	30% ISSUED FOR REVIEW



Benton Solar Project

Benton County, Minnesota

Erosion Control Plan

PRELIMINARY
NOT FOR CONSTRUCTION

DATE: 06/12/2024


SHEET: C.412

PREPARED FOR:

Benton Solar, LLC

700 Universe Blvd,
Juno Beach, FL 33408

REVISIONS:		
#	DATE	COMMENT
A	06/12/2024	30% ISSUED FOR REVIEW



Benton Solar
Project

Benton County, Minnesota

Erosion Control Plan

PRELIMINARY
NOT FOR CONSTRUCTION

DATE: 06/12/2024

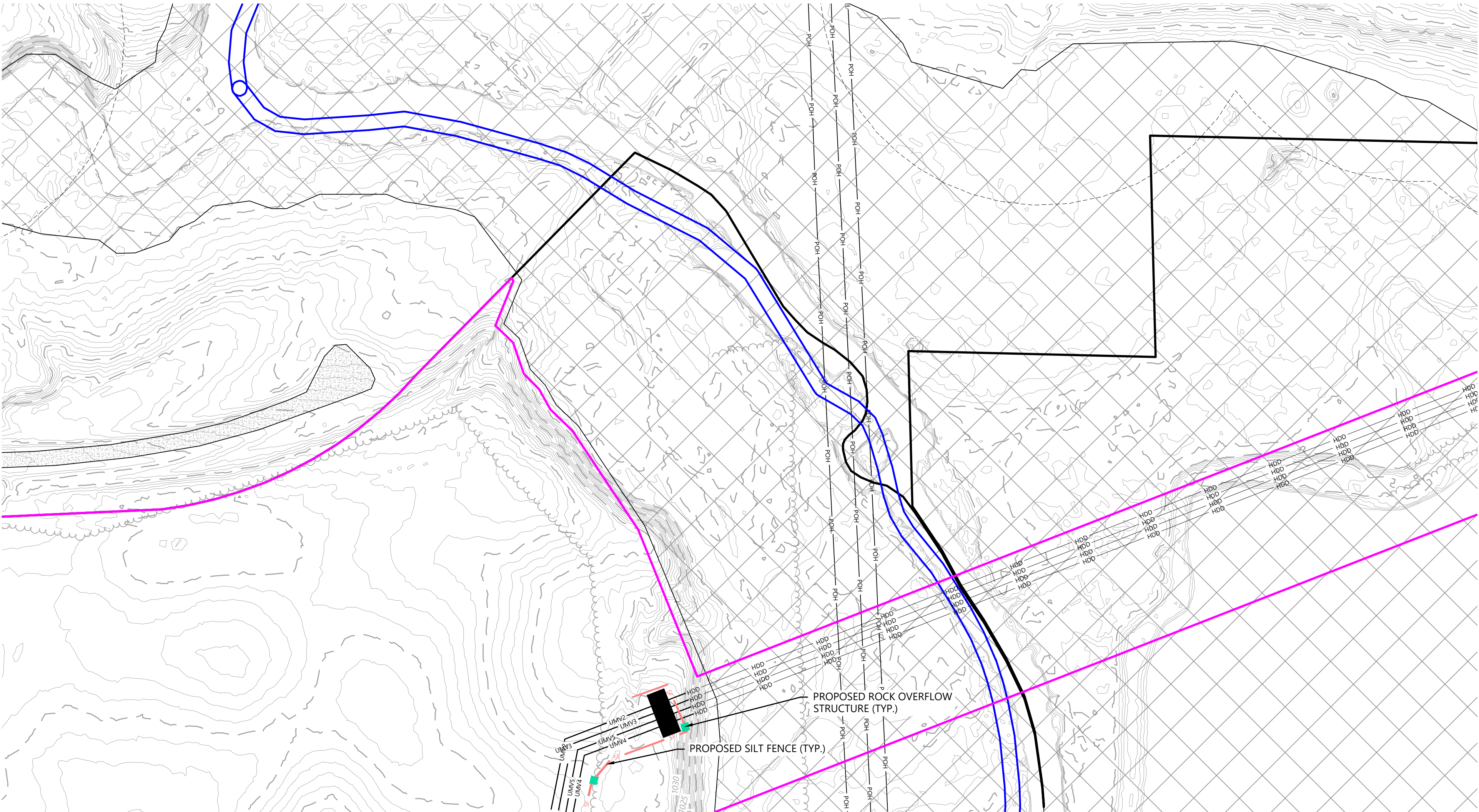
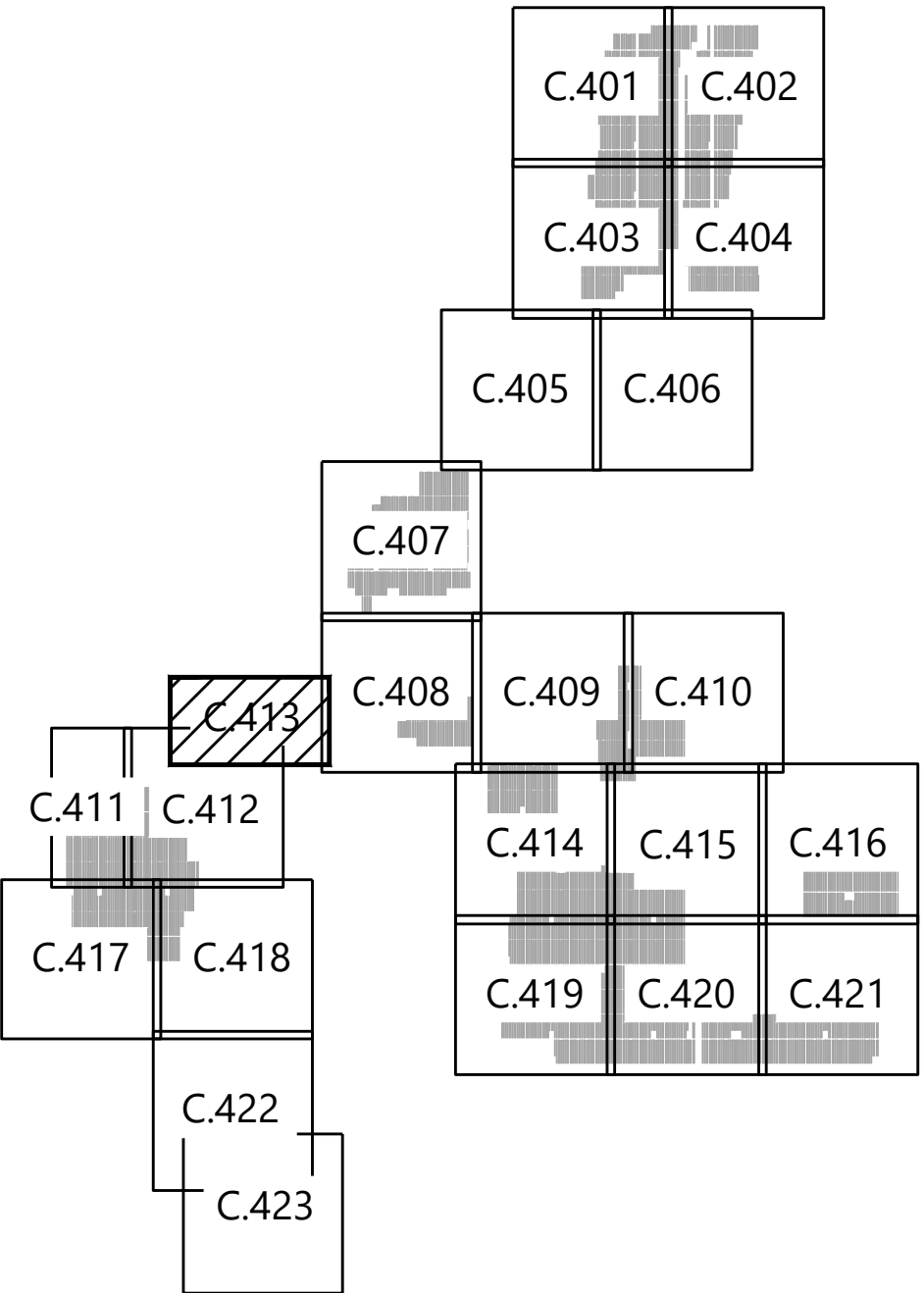
SHEET: C.413

LEGEND:

- PROJECT BOUNDARY
- SITE BOUNDARY
- PARCEL LINES
- EX. INDEX CONTOUR
- EX. INTERVAL CONTOUR
- EX. GRAVEL ROAD
- EX. PAVED ROAD
- EX. STRUCTURE
- EX. OVERHEAD POWER
- EX. WETLAND
- EX. WATER EDGE LINE
- EX. TREELINE
- PROPOSED RESIDENTIAL SETBACK
- PROPOSED MODULE EXCLUSION AREA
- PROPOSED LANDOWNER EXCLUSION AREA
- PROPOSED RIGHT-OF-WAY LINES
- PROPOSED SOLAR ARRAY
- PROPOSED FACILITIES
- PROPOSED TRANSMISSION LINE
- PROPOSED ACCESS ROAD
- PROPOSED LOW WATER CROSSING
- PROPOSED SECURITY FENCE
- PROPOSED INVERTER
- PROPOSED HDD BORE LINE
- PROPOSED UNDERGROUND COLLECTION
- PROPOSED LAYDOWN YARD
- PROPOSED INDEX CONTOUR
- PROPOSED INTERVAL CONTOUR
- PROPOSED GRADING LIMITS
- FLOW ARROW
- PROPOSED CULVERT
- PROPOSED ROCK CONSTRUCTION ENTRANCE
- PROPOSED TEMPORARY SEDIMENTATION BASIN
- PROPOSED SILT FENCE
- PROPOSED ROCK OVERFLOW STRUCTURE
- PROPOSED RIPRAP
- FLOOD HAZARD ZONE
- WET ROAD SEGMENT
- PROPOSED BORE PIT
- PROPOSED SECURITY GATE
- PROPOSED STABILIZED DRAINAGE PATH
- PROPOSED BESS INVERTER
- PROPOSED BESS FUTURE AUGMENTATION INVERTER
- PROPOSED BESS BATTERY
- PROPOSED BESS FUTURE AUGMENTATION BATTERY

- BMP NOTES:
- PRE-SEED ANNUAL AND PERENNIAL MIX AFTER CROP HARVEST TO ACQUIRE A VEGETATIVE COVER PRIOR TO CONSTRUCTION.
 - DISTURBANCE FROM CONSTRUCTION WILL NEED TO BE RESORTED IN ACCORDANCE WITH PERMITS.
 - SILT FENCE J-HOOKS ARE FOR VISUAL PURPOSES ONLY. REFER TO DETAIL SW-18 ON SHEET C.604 FOR INSTALLATION SPECIFICATIONS.


KEYMAP:



Benton Solar, LLC

700 Universe Blvd,
Juno Beach, FL 33408

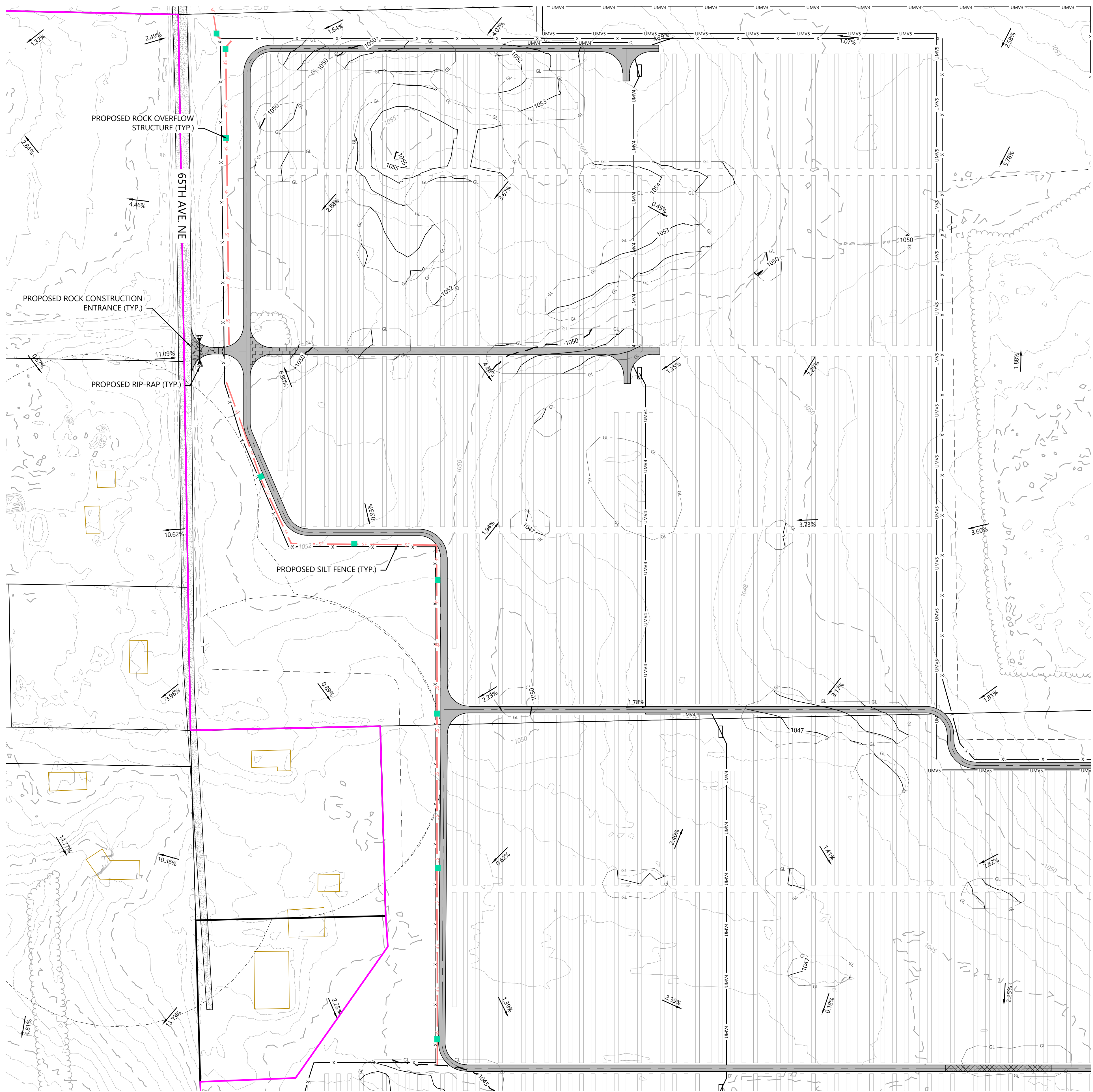
#	DATE	COMMENT
A	06/12/2024	30% ISSUED FOR REVIEW



Benton County, Minnesota

PRELIMINARY
NOT FOR CONSTRUCTION

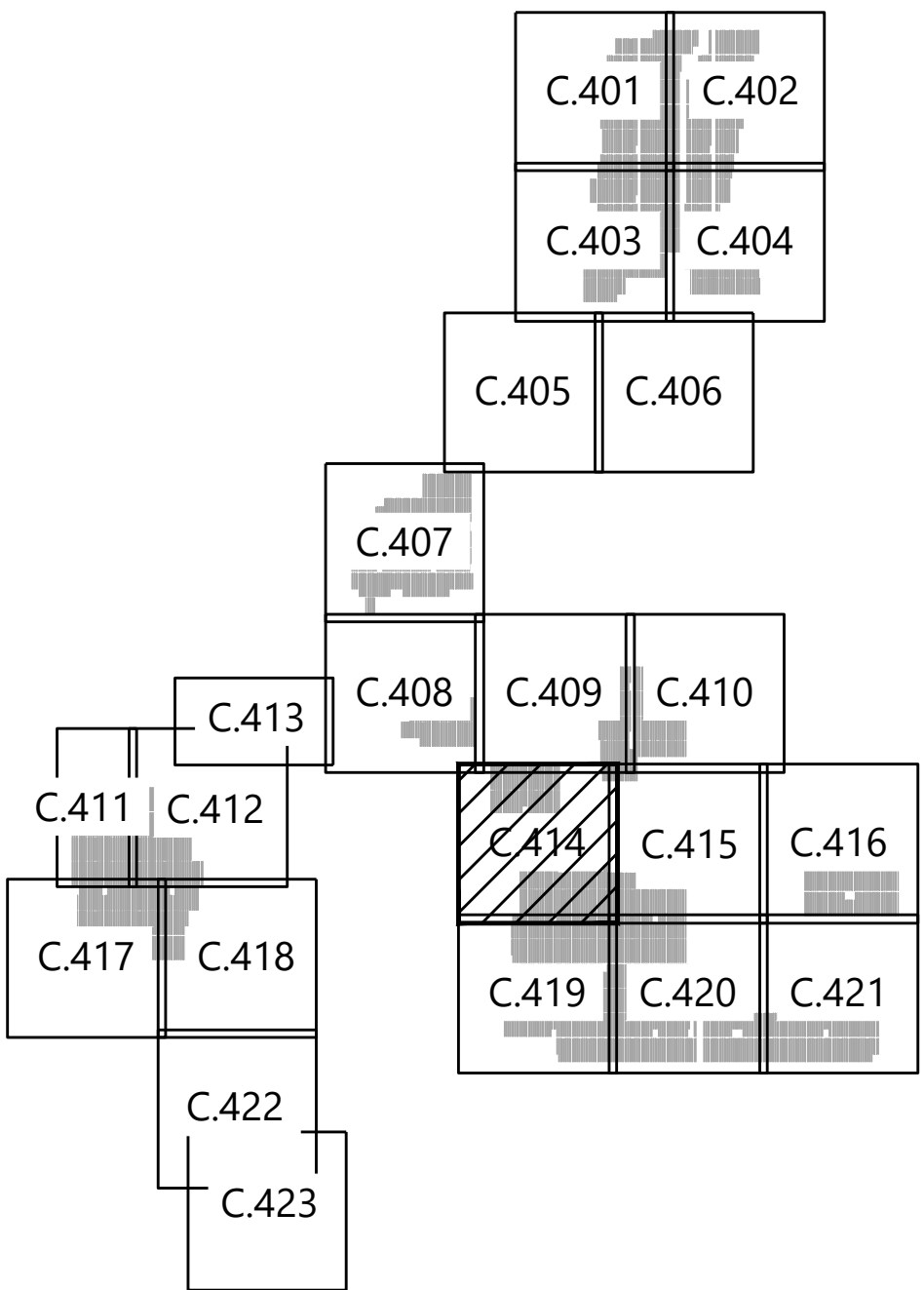
SHEET: C.414



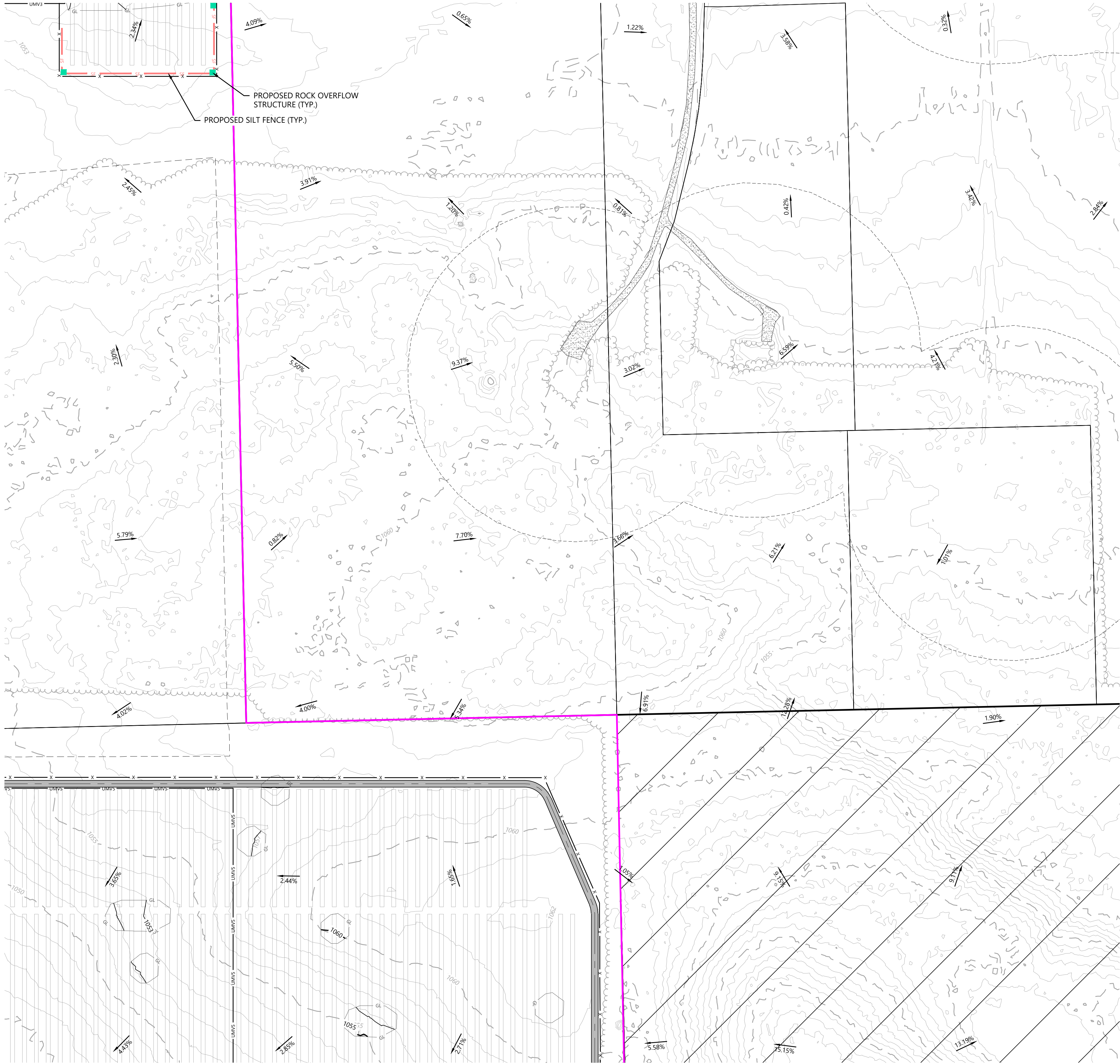
	PROJECT BOUNDARY
	SITE BOUNDARY
	PARCEL LINES
	EX. INDEX CONTOUR
	EX. INTERVAL CONTOUR
	EX. GRAVEL ROAD
	EX. PAVED ROAD
	EX. STRUCTURE
	EX. OVERHEAD POWER
	EX. WETLAND
	EX. WATER EDGE LINE
	EX. TREELINE
	PROPOSED RESIDENTIAL SETBACK
	PROPOSED MODULE EXCLUSION AREA
	PROPOSED LANDOWNER EXCLUSION AREA
	PROPOSED RIGHT-OF-WAY LINES
	PROPOSED SOLAR ARRAY
	PROPOSED FACILITIES
	PROPOSED TRANSMISSION LINE
	PROPOSED ACCESS ROAD
	PROPOSED LOW WATER CROSSING
	PROPOSED SECURITY FENCE
	PROPOSED INVERTER
	PROPOSED HDD BORE LINE
	PROPOSED UNDERGROUND COLLECTION
	PROPOSED LAYDOWN YARD
	PROPOSED INDEX CONTOUR
	PROPOSED INTERVAL CONTOUR
	PROPOSED GRADING LIMITS
	FLOW ARROW
	PROPOSED CULVERT
	PROPOSED ROCK CONSTRUCTION ENTRANCE
	PROPOSED TEMPORARY SEDIMENTATION BASIN
	PROPOSED SILT FENCE
	PROPOSED ROCK OVERFLOW STRUCTURE
	PROPOSED RIPRAP
	FLOOD HAZARD ZONE
	WET ROAD SEGMENT
	PROPOSED BORE PIT
	PROPOSED SECURITY GATE
	PROPOSED STABILIZED DRAINAGE PATH
	PROPOSED BESS INVERTER
	PROPOSED BESS FUTURE AUGMENTATION INVERTER
	PROPOSED BESS BATTERY
	PROPOSED BESS FUTURE AUGMENTATION BATTERY

- PRE-SEED ANNUAL AND PERENNIAL MIX AFTER CROP HARVEST TO ACQUIRE A VEGETATIVE COVER PRIOR TO CONSTRUCTION.
- DISTURBANCE FROM CONSTRUCTION WILL NEED TO BE RESORTED IN ACCORDANCE WITH PERMITS.
- SILT FENCE J-HOOKS ARE FOR VISUAL PURPOSES ONLY. REFER TO DETAIL SW-18 ON SHEET C.604 FOR INSTALLATION SPECIFICATIONS.

KEYMAP:



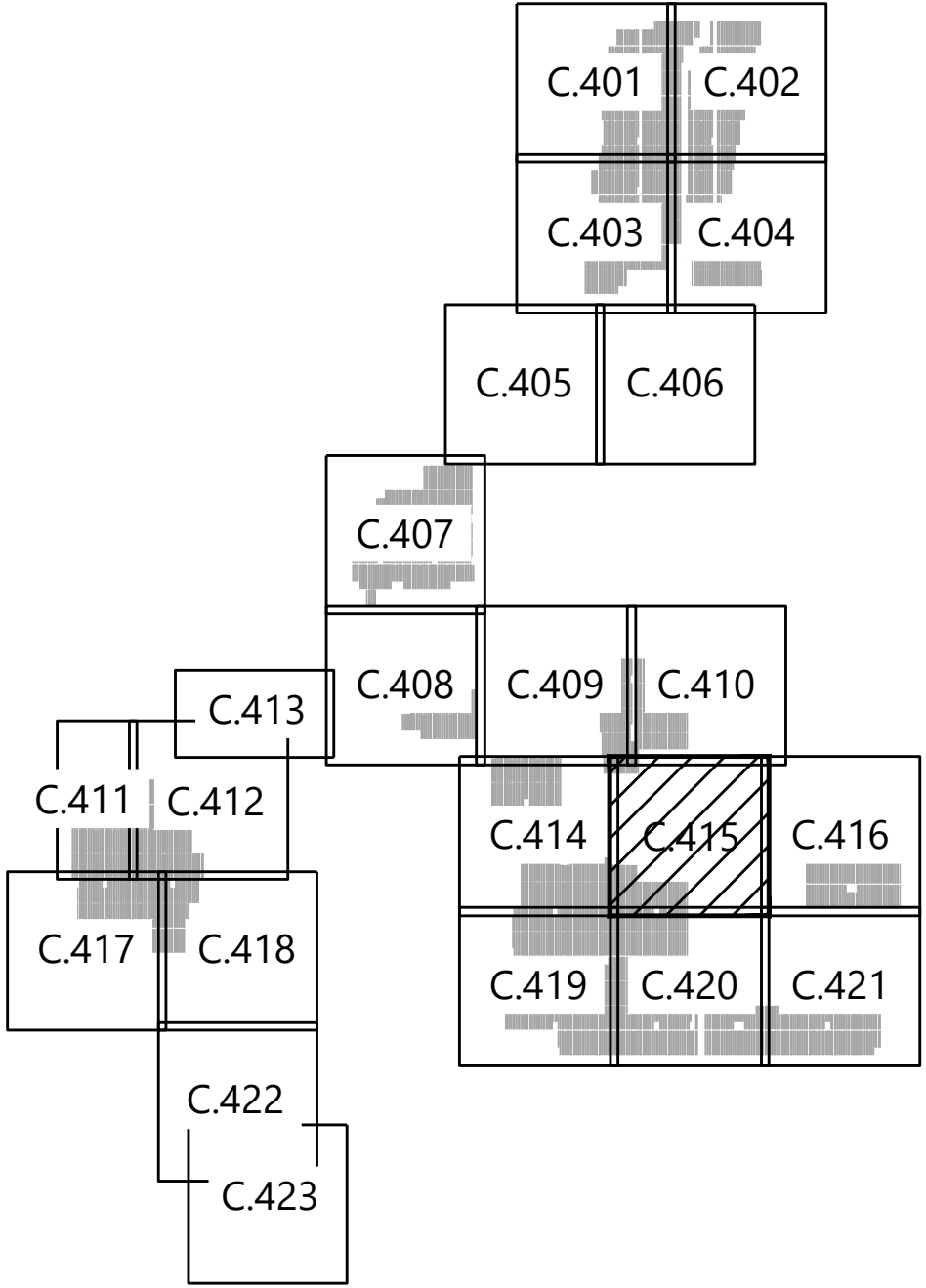
\\0041811201_CAD_Civil\\0418111\\C604.dwg 6/13/2024 10:03 AM AutoCAD 2024



- LEGEND:
- PROJECT BOUNDARY
 - SITE BOUNDARY
 - PARCEL LINES
 - EX. INDEX CONTOUR
 - EX. INTERVAL CONTOUR
 - EX. GRAVEL ROAD
 - EX. PAVED ROAD
 - EX. STRUCTURE
 - EX. OVERHEAD POWER
 - EX. WETLAND
 - EX. WATER EDGE LINE
 - EX. TREELINE
 - PROPOSED RESIDENTIAL SETBACK
 - PROPOSED MODULE EXCLUSION AREA
 - PROPOSED LANDOWNER EXCLUSION AREA
 - PROPOSED RIGHT-OF-WAY LINES
 - PROPOSED SOLAR ARRAY
 - PROPOSED FACILITIES
 - PROPOSED TRANSMISSION LINE
 - PROPOSED ACCESS ROAD
 - PROPOSED LOW WATER CROSSING
 - PROPOSED SECURITY FENCE
 - PROPOSED INVERTER
 - PROPOSED HDD BORE LINE
 - PROPOSED UNDERGROUND COLLECTION
 - PROPOSED LAYDOWN YARD
 - PROPOSED INDEX CONTOUR
 - PROPOSED INTERVAL CONTOUR
 - PROPOSED GRADING LIMITS
 - FLOW ARROW
 - PROPOSED CULVERT
 - PROPOSED ROCK CONSTRUCTION ENTRANCE
 - PROPOSED TEMPORARY SEDIMENTATION BASIN
 - PROPOSED SILT FENCE
 - PROPOSED ROCK OVERFLOW STRUCTURE
 - PROPOSED RIPRAP
 - FLOOD HAZARD ZONE
 - WET ROAD SEGMENT
 - PROPOSED BORE PIT
 - PROPOSED SECURITY GATE
 - PROPOSED STABILIZED DRAINAGE PATH
 - PROPOSED BESS INVERTER
 - PROPOSED BESS FUTURE AUGMENTATION INVERTER
 - PROPOSED BESS BATTERY
 - PROPOSED BESS FUTURE AUGMENTATION BATTERY

- BMP NOTES:
- PRE-SEED ANNUAL AND PERENNIAL MIX AFTER CROP HARVEST TO ACQUIRE A VEGETATIVE COVER PRIOR TO CONSTRUCTION.
 - DISTURBANCE FROM CONSTRUCTION WILL NEED TO BE RESORTED IN ACCORDANCE WITH PERMITS.
 - SILT FENCE J-HOOKS ARE FOR VISUAL PURPOSES ONLY. REFER TO DETAIL SW-18 ON SHEET C.604 FOR INSTALLATION SPECIFICATIONS.

KEYMAP:



Westwood

Phone (214) 473-4640 2901 Dallas Parkway, Suite 400
Toll Free (888) 937-5150 Plano, TX 75093
westwoodps.com

Westwood Professional Services, Inc.


PREPARED FOR:

Benton Solar, LLC

700 Universe Blvd,
Juno Beach, FL 33408

REVISIONS:

#	DATE	COMMENT
A	06/12/2024	30% ISSUED FOR REVIEW



Benton Solar
Project

Benton County, Minnesota

Erosion Control Plan

PRELIMINARY
NOT FOR CONSTRUCTION

DATE: 06/12/2024

SHEET: C.415

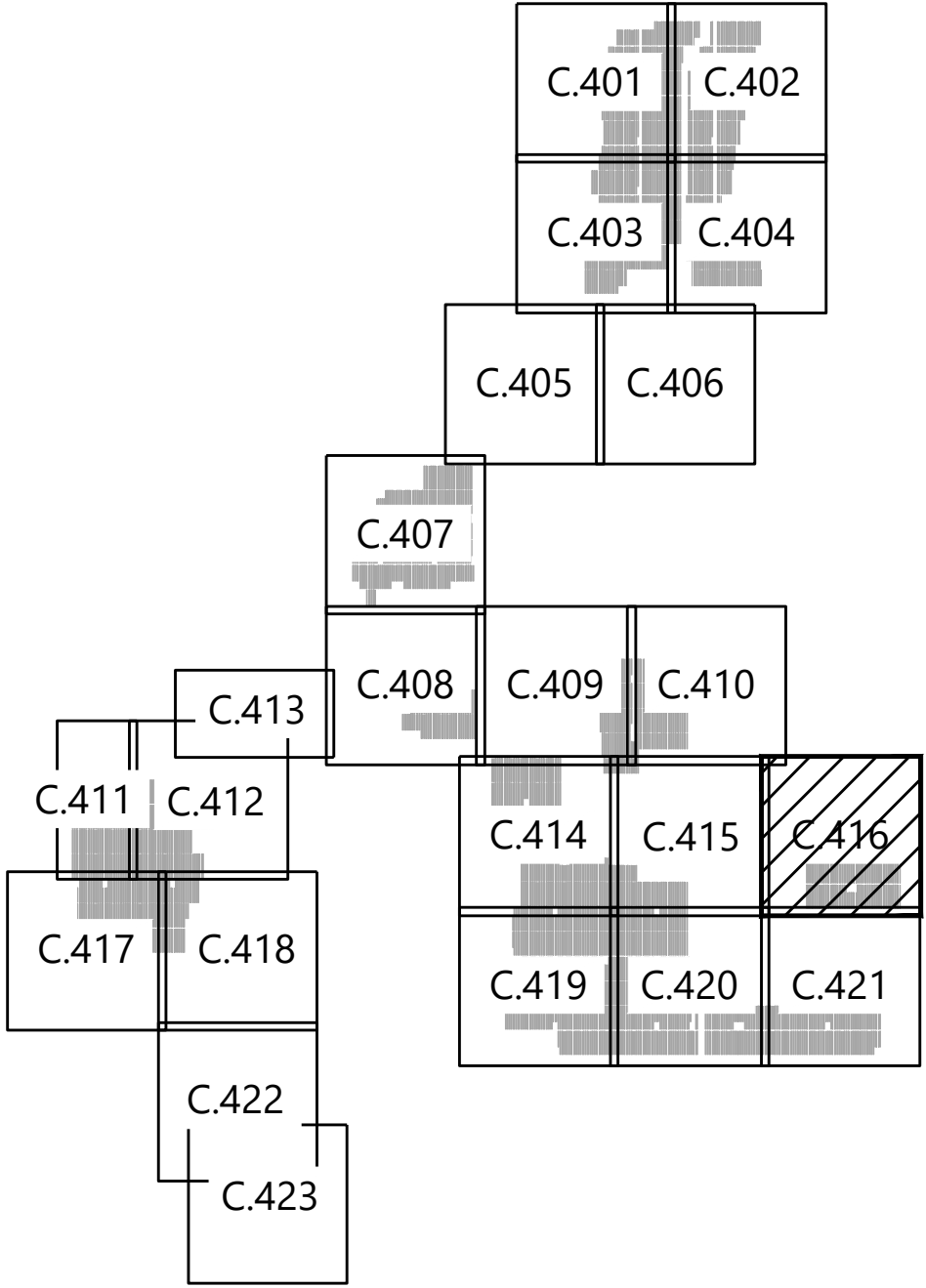
\\0041811201_CADD_Civil\\0418111\\CADD\\0418111.dwg 06/12/2024 10:03 AM\\Auto\\Erosion.mxd



- LEGEND:
- PROJECT BOUNDARY
 - SITE BOUNDARY
 - PARCEL LINES
 - EX. INDEX CONTOUR
 - EX. INTERVAL CONTOUR
 - EX. GRAVEL ROAD
 - EX. PAVED ROAD
 - EX. STRUCTURE
 - EX. OVERHEAD POWER
 - EX. WETLAND
 - EX. WATER EDGE LINE
 - EX. TREELINE
 - PROPOSED RESIDENTIAL SETBACK
 - PROPOSED MODULE EXCLUSION AREA
 - PROPOSED LANDOWNER EXCLUSION AREA
 - PROPOSED RIGHT-OF-WAY LINES
 - PROPOSED SOLAR ARRAY
 - PROPOSED FACILITIES
 - PROPOSED TRANSMISSION LINE
 - PROPOSED ACCESS ROAD
 - PROPOSED LOW WATER CROSSING
 - PROPOSED SECURITY FENCE
 - PROPOSED INVERTER
 - PROPOSED HDD BORE LINE
 - PROPOSED UNDERGROUND COLLECTION
 - PROPOSED LAYDOWN YARD
 - PROPOSED INDEX CONTOUR
 - PROPOSED INTERVAL CONTOUR
 - PROPOSED GRADING LIMITS
 - FLOW ARROW
 - PROPOSED CULVERT
 - PROPOSED ROCK CONSTRUCTION ENTRANCE
 - PROPOSED TEMPORARY SEDIMENTATION BASIN
 - PROPOSED SILT FENCE
 - PROPOSED ROCK OVERFLOW STRUCTURE
 - PROPOSED RIPRAP
 - FLOOD HAZARD ZONE
 - WET ROAD SEGMENT
 - PROPOSED BORE PIT
 - PROPOSED SECURITY GATE
 - PROPOSED STABILIZED DRAINAGE PATH
 - PROPOSED BESS INVERTER
 - PROPOSED BESS FUTURE AUGMENTATION INVERTER
 - PROPOSED BESS BATTERY
 - PROPOSED BESS FUTURE AUGMENTATION BATTERY

- BMP NOTES:
- PRE-SEED ANNUAL AND PERENNIAL MIX AFTER CROP HARVEST TO ACQUIRE A VEGETATIVE COVER PRIOR TO CONSTRUCTION.
 - DISTURBANCE FROM CONSTRUCTION WILL NEED TO BE RESORTED IN ACCORDANCE WITH PERMITS.
 - SILT FENCE J-HOOKS ARE FOR VISUAL PURPOSES ONLY. REFER TO DETAIL SW-18 ON SHEET C.604 FOR INSTALLATION SPECIFICATIONS.

KEYMAP:



Westwood

Phone (214) 473-4640 2901 Dallas Parkway, Suite 400
Toll Free (888) 937-5150 Plano, TX 75093
westwoodps.com

Westwood Professional Services, Inc.


PREPARED FOR:

Benton Solar, LLC

700 Universe Blvd,
Juno Beach, FL 33408

REVISIONS:

#	DATE	COMMENT
A	06/12/2024	30% ISSUED FOR REVIEW



Benton Solar
Project

Benton County, Minnesota

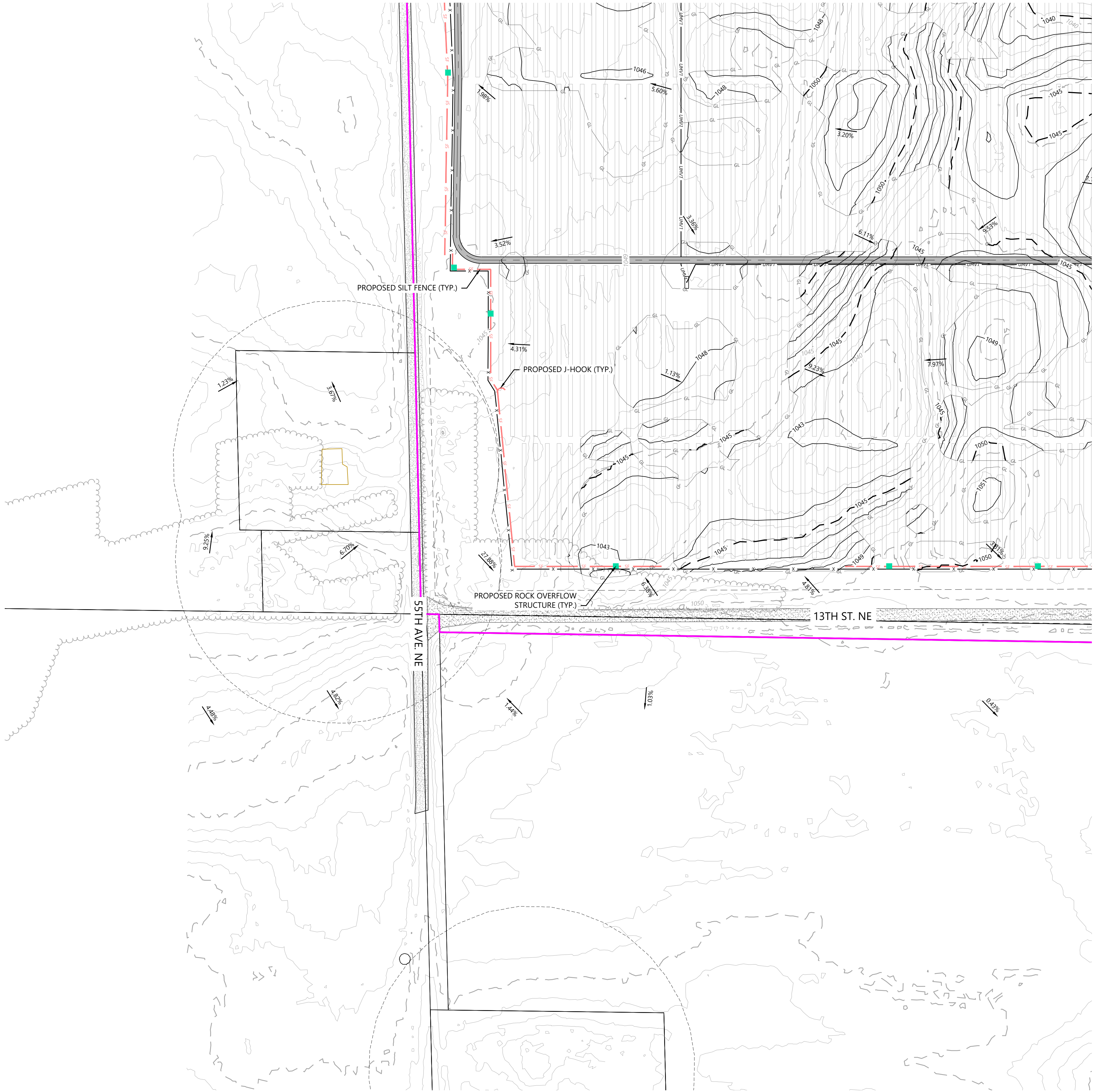
Erosion Control Plan

PRELIMINARY
NOT FOR CONSTRUCTION

DATE: 06/12/2024

SHEET: C.416

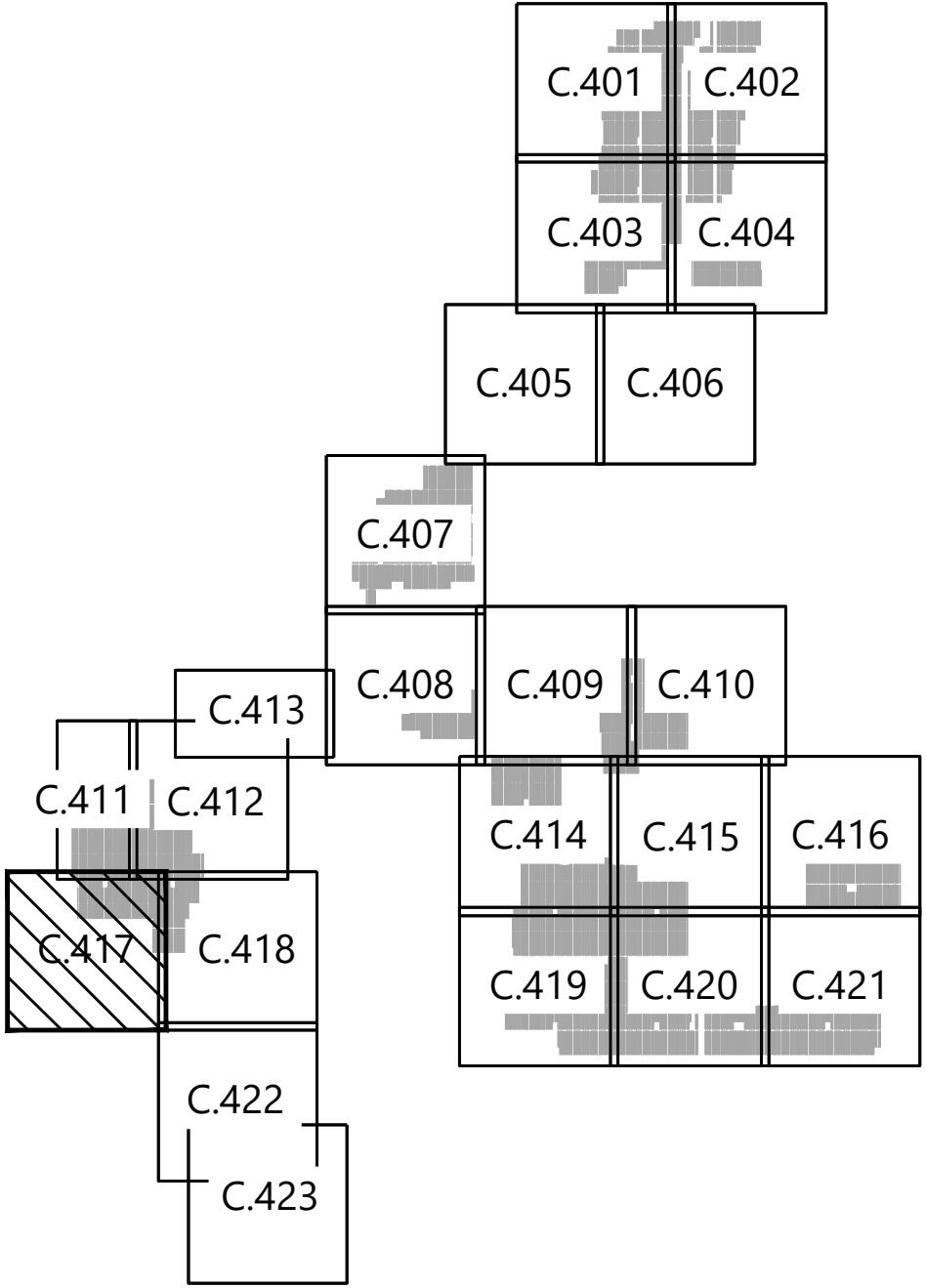
\\004811020_0402_Civil\\041111\\C001.dwg 6/17/2024 10:04 AM Mike_King@westwood.com



- LEGEND:**
- PROJECT BOUNDARY
 - SITE BOUNDARY
 - PARCEL LINES
 - EX. INDEX CONTOUR
 - EX. INTERVAL CONTOUR
 - EX. GRAVEL ROAD
 - EX. PAVED ROAD
 - EX. STRUCTURE
 - EX. OVERHEAD POWER
 - EX. WETLAND
 - EX. WATER EDGE LINE
 - EX. TREELINE
 - PROPOSED RESIDENTIAL SETBACK
 - PROPOSED MODULE EXCLUSION AREA
 - PROPOSED LANDOWNER EXCLUSION AREA
 - PROPOSED RIGHT-OF-WAY LINES
 - PROPOSED SOLAR ARRAY
 - PROPOSED FACILITIES
 - PROPOSED TRANSMISSION LINE
 - PROPOSED ACCESS ROAD
 - PROPOSED LOW WATER CROSSING
 - PROPOSED SECURITY FENCE
 - PROPOSED INVERTER
 - PROPOSED HDD BORE LINE
 - PROPOSED UNDERGROUND COLLECTION
 - PROPOSED LAYDOWN YARD
 - PROPOSED INDEX CONTOUR
 - PROPOSED INTERVAL CONTOUR
 - PROPOSED GRADING LIMITS
 - FLOW ARROW
 - PROPOSED CULVERT
 - PROPOSED ROCK CONSTRUCTION ENTRANCE
 - PROPOSED TEMPORARY SEDIMENTATION BASIN
 - PROPOSED SILT FENCE
 - PROPOSED ROCK OVERFLOW STRUCTURE
 - PROPOSED RIPRAP
 - FLOOD HAZARD ZONE
 - WET ROAD SEGMENT
 - PROPOSED BORE PIT
 - PROPOSED SECURITY GATE
 - PROPOSED STABILIZED DRAINAGE PATH
 - PROPOSED BESS INVERTER
 - PROPOSED BESS FUTURE AUGMENTATION INVERTER
 - PROPOSED BESS BATTERY
 - PROPOSED BESS FUTURE AUGMENTATION BATTERY

- BMP NOTES:**
- PRE-SEED ANNUAL AND PERENNIAL MIX AFTER CROP HARVEST TO ACQUIRE A VEGETATIVE COVER PRIOR TO CONSTRUCTION.
 - DISTURBANCE FROM CONSTRUCTION WILL NEED TO BE RESORTED IN ACCORDANCE WITH PERMITS.
 - SILT FENCE J-HOOKS ARE FOR VISUAL PURPOSES ONLY. REFER TO DETAIL SW-18 ON SHEET C.604 FOR INSTALLATION SPECIFICATIONS.

KEYMAP:




PREPARED FOR:

Benton Solar, LLC

700 Universe Blvd,
Juno Beach, FL 33408

REVISIONS:		
#	DATE	COMMENT
A	06/12/2024	30% ISSUED FOR REVIEW



Benton Solar Project

Benton County, Minnesota

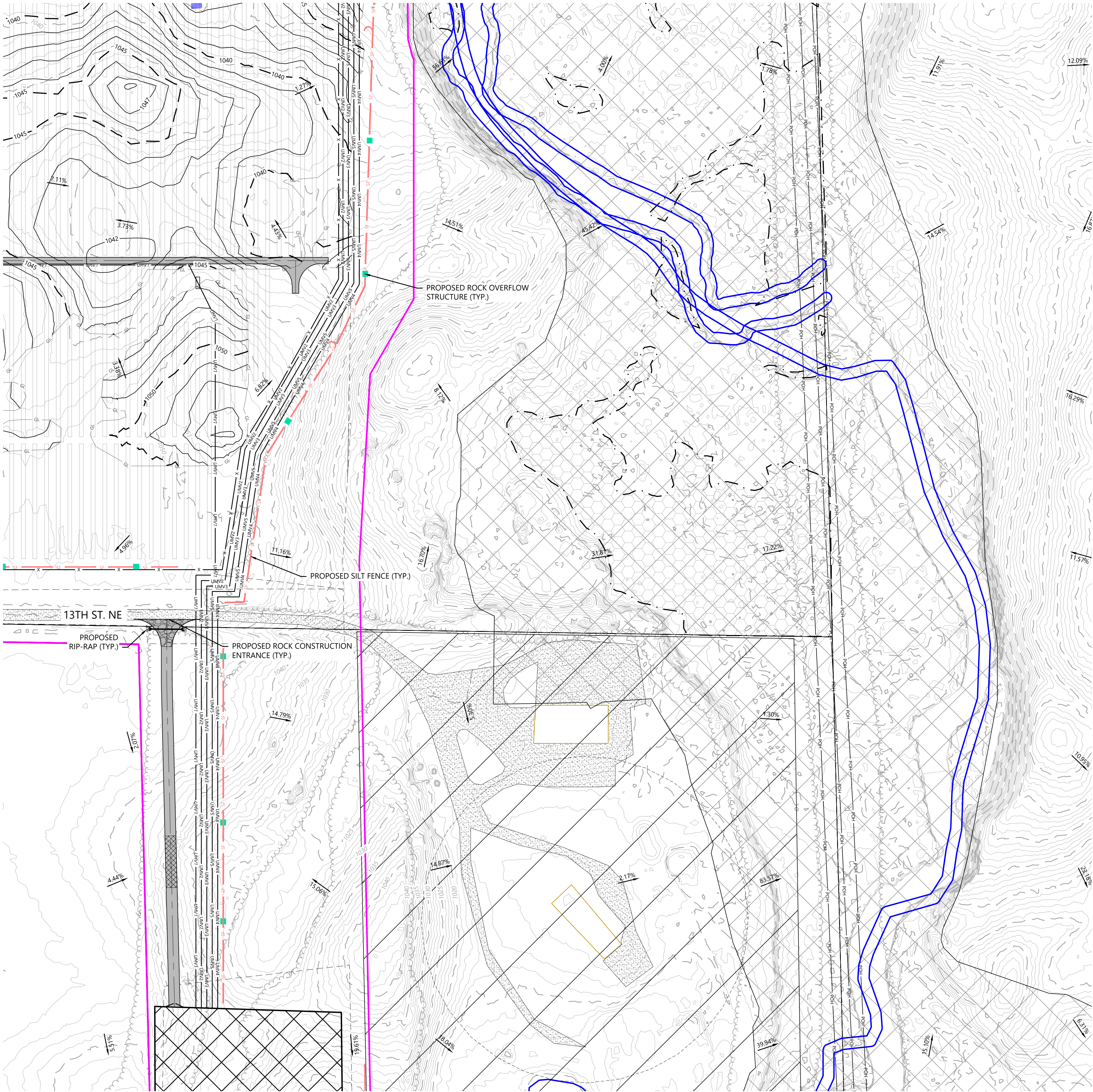
Erosion Control Plan

PRELIMINARY
NOT FOR CONSTRUCTION

DATE: 06/12/2024

SHEET: C.417

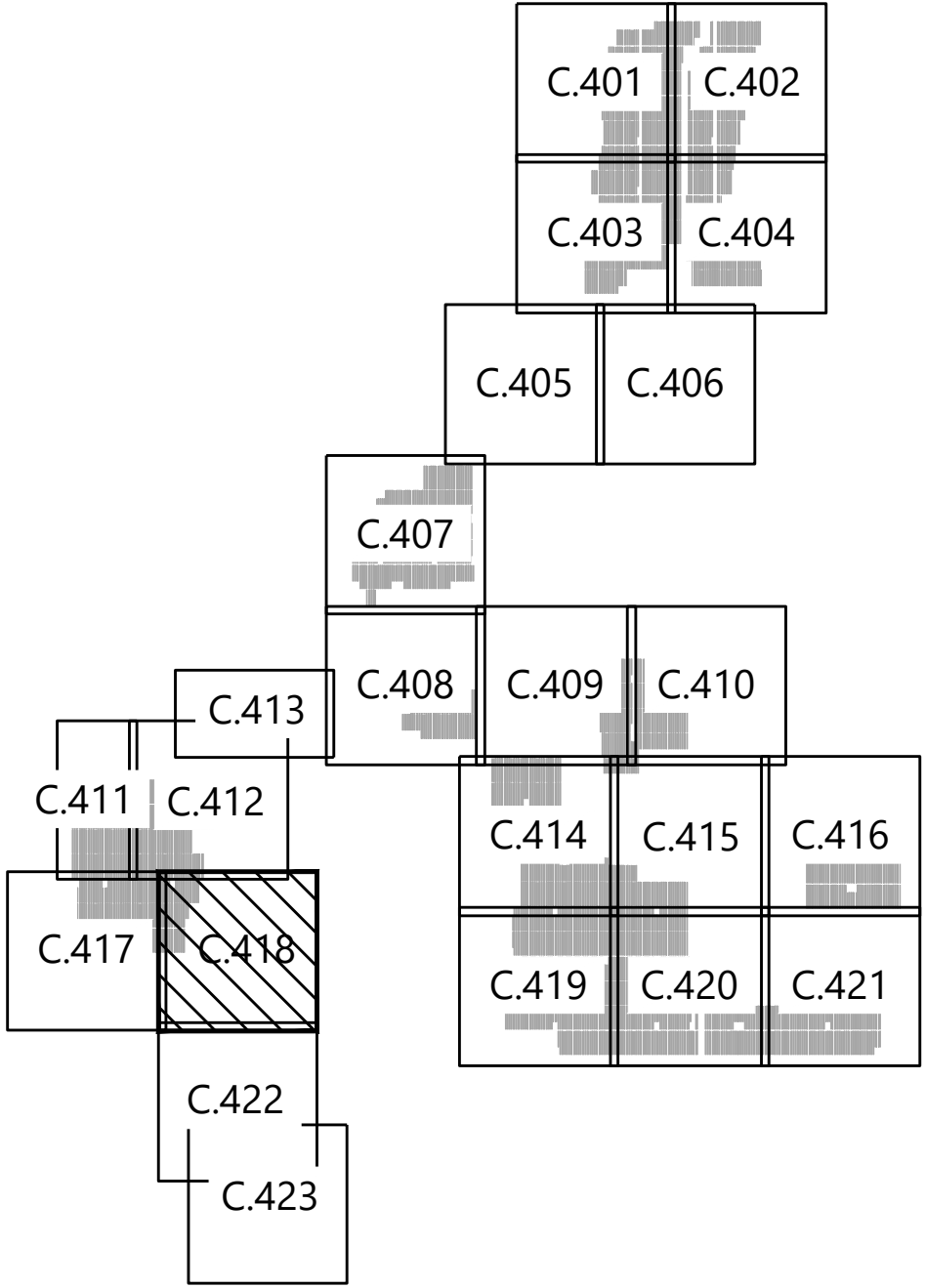
\\0041811201_CADD_Civil\\0418111\\CADD\\0418111.dwg 06/13/2024 10:04 AM\\AutoCAD\\Engineering\\m...



- LEGEND:
- PROJECT BOUNDARY
 - SITE BOUNDARY
 - PARCEL LINES
 - EX. INDEX CONTOUR
 - EX. INTERVAL CONTOUR
 - EX. GRAVEL ROAD
 - EX. PAVED ROAD
 - EX. STRUCTURE
 - EX. OVERHEAD POWER
 - EX. WETLAND
 - EX. WATER EDGE LINE
 - EX. TREELINE
 - PROPOSED RESIDENTIAL SETBACK
 - PROPOSED MODULE EXCLUSION AREA
 - PROPOSED LANDOWNER EXCLUSION AREA
 - PROPOSED RIGHT-OF-WAY LINES
 - PROPOSED SOLAR ARRAY
 - PROPOSED FACILITIES
 - PROPOSED TRANSMISSION LINE
 - PROPOSED ACCESS ROAD
 - PROPOSED LOW WATER CROSSING
 - PROPOSED SECURITY FENCE
 - PROPOSED INVERTER
 - PROPOSED HDD BORE LINE
 - PROPOSED UNDERGROUND COLLECTION
 - PROPOSED LAYDOWN YARD
 - PROPOSED INDEX CONTOUR
 - PROPOSED INTERVAL CONTOUR
 - PROPOSED GRADING LIMITS
 - FLOW ARROW
 - PROPOSED CULVERT
 - PROPOSED ROCK CONSTRUCTION ENTRANCE
 - PROPOSED TEMPORARY SEDIMENTATION BASIN
 - PROPOSED SILT FENCE
 - PROPOSED ROCK OVERFLOW STRUCTURE
 - PROPOSED RIPRAP
 - FLOOD HAZARD ZONE
 - WET ROAD SEGMENT
 - PROPOSED BORE PIT
 - PROPOSED SECURITY GATE
 - PROPOSED STABILIZED DRAINAGE PATH
 - PROPOSED BESS INVERTER
 - PROPOSED BESS FUTURE AUGMENTATION INVERTER
 - PROPOSED BESS BATTERY
 - PROPOSED BESS FUTURE AUGMENTATION BATTERY

- BMP NOTES:
- PRE-SEED ANNUAL AND PERENNIAL MIX AFTER CROP HARVEST TO ACQUIRE A VEGETATIVE COVER PRIOR TO CONSTRUCTION.
 - DISTURBANCE FROM CONSTRUCTION WILL NEED TO BE RESORTED IN ACCORDANCE WITH PERMITS.
 - SILT FENCE J-HOOKS ARE FOR VISUAL PURPOSES ONLY. REFER TO DETAIL SW-18 ON SHEET C.604 FOR INSTALLATION SPECIFICATIONS.

KEYMAP:



Westwood

Phone (214) 473-4640 2901 Dallas Parkway, Suite 400
Toll Free (888) 937-5150 Plano, TX 75093
westwoodps.com

Westwood Professional Services, Inc.


PREPARED FOR:

Benton Solar, LLC

700 Universe Blvd,
Juno Beach, FL 33408

REVISIONS:

#	DATE	COMMENT
A	06/12/2024	30% ISSUED FOR REVIEW



Benton Solar
Project

Benton County, Minnesota

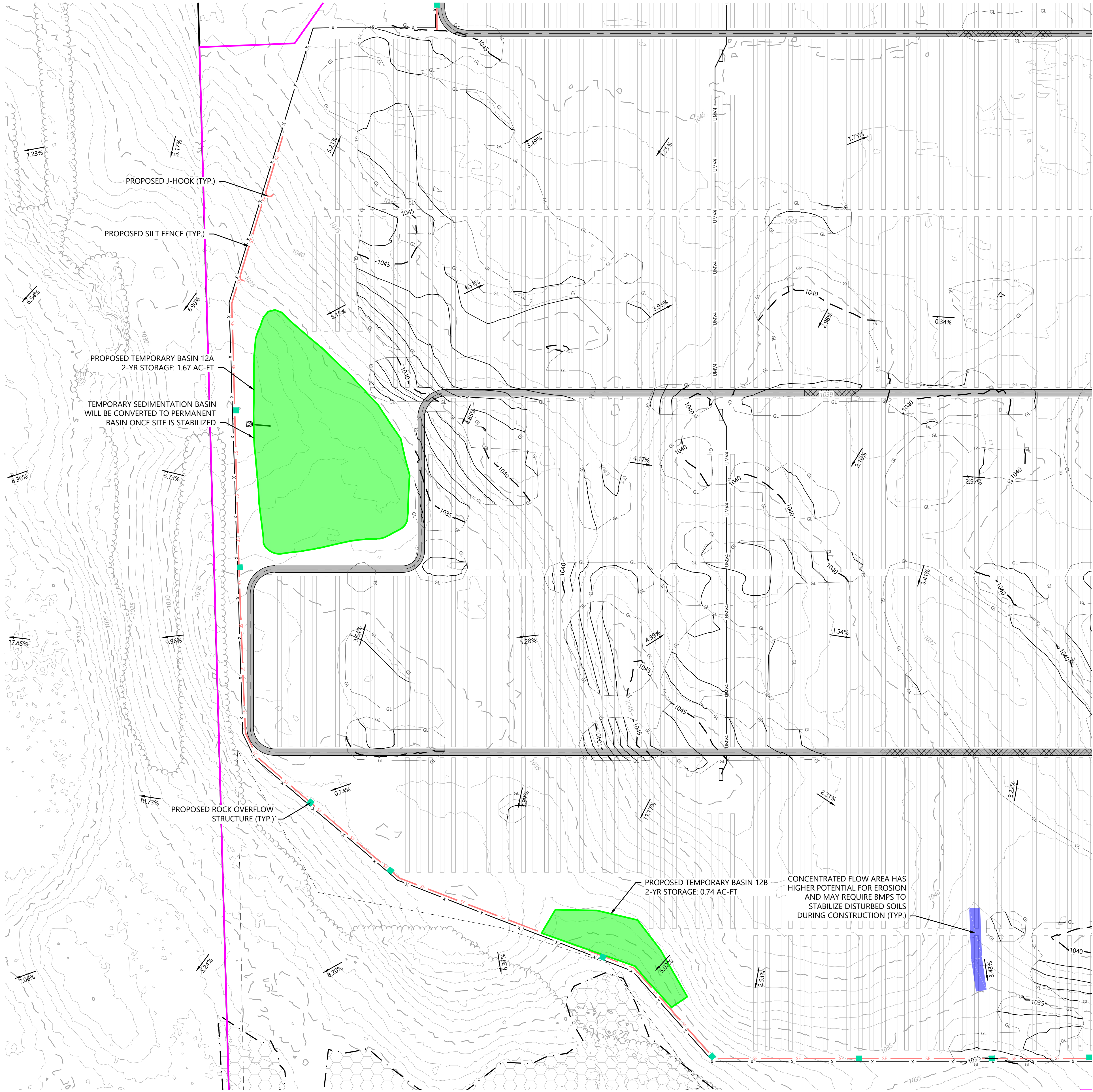
Erosion Control Plan

PRELIMINARY
NOT FOR CONSTRUCTION

DATE: 06/12/2024

SHEET: C.418

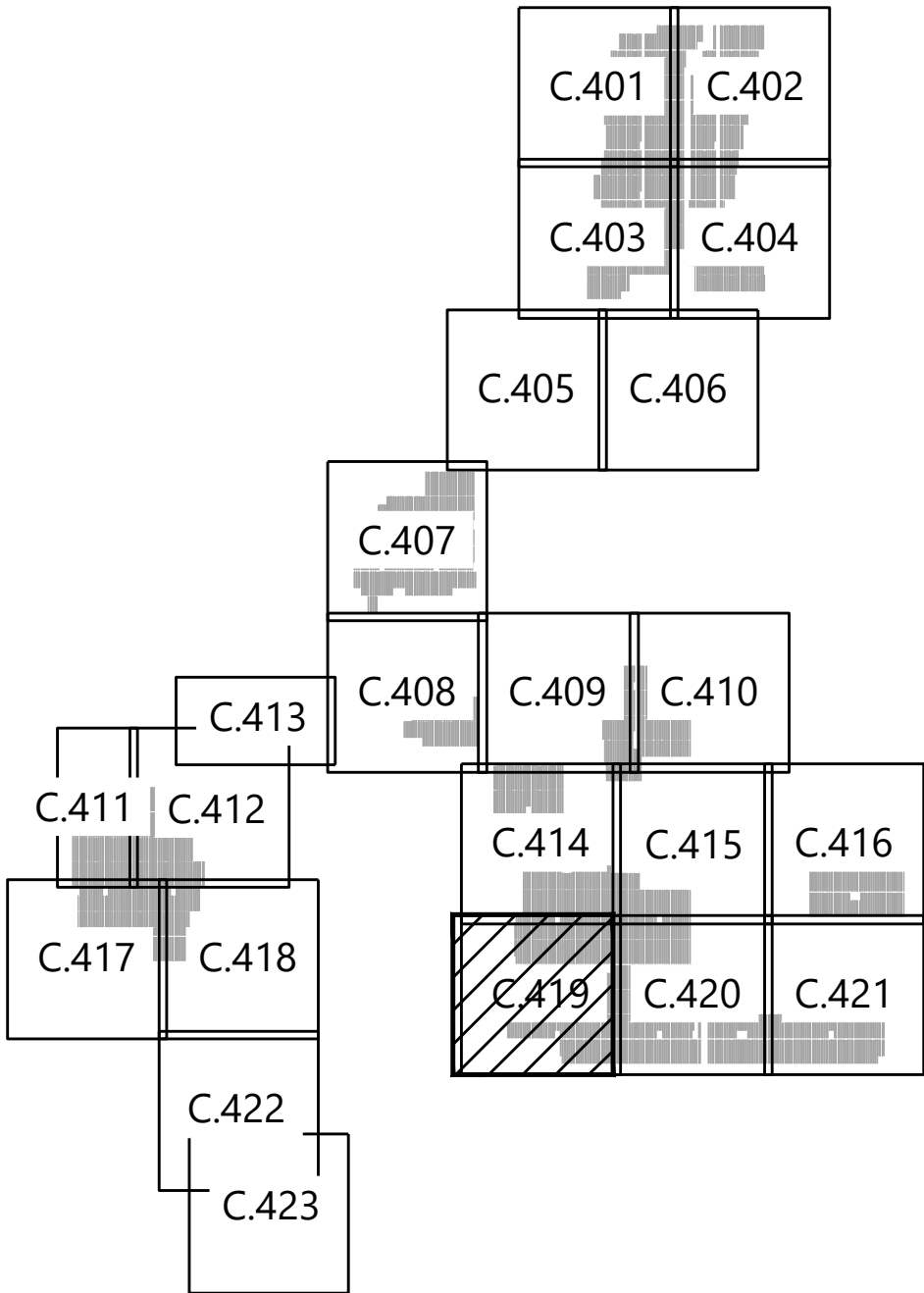
\\0041811201_CAD_Civil\\0418111201_CAD.dwg 06/13/2024 10:04 AM\\M. K. Engineering



- LEGEND:
- PROJECT BOUNDARY
 - SITE BOUNDARY
 - PARCEL LINES
 - EX. INDEX CONTOUR
 - EX. INTERVAL CONTOUR
 - EX. GRAVEL ROAD
 - EX. PAVED ROAD
 - EX. STRUCTURE
 - EX. OVERHEAD POWER
 - EX. WETLAND
 - EX. WATER EDGE LINE
 - EX. TREELINE
 - PROPOSED RESIDENTIAL SETBACK
 - PROPOSED MODULE EXCLUSION AREA
 - PROPOSED LANDOWNER EXCLUSION AREA
 - PROPOSED RIGHT-OF-WAY LINES
 - PROPOSED SOLAR ARRAY
 - PROPOSED FACILITIES
 - PROPOSED TRANSMISSION LINE
 - PROPOSED ACCESS ROAD
 - PROPOSED LOW WATER CROSSING
 - PROPOSED SECURITY FENCE
 - PROPOSED INVERTER
 - PROPOSED HDD BORE LINE
 - PROPOSED UNDERGROUND COLLECTION
 - PROPOSED LAYDOWN YARD
 - PROPOSED INDEX CONTOUR
 - PROPOSED INTERVAL CONTOUR
 - PROPOSED GRADING LIMITS
 - FLOW ARROW
 - PROPOSED CULVERT
 - PROPOSED ROCK CONSTRUCTION ENTRANCE
 - PROPOSED TEMPORARY SEDIMENTATION BASIN
 - PROPOSED SILT FENCE
 - PROPOSED ROCK OVERFLOW STRUCTURE
 - PROPOSED RIPRAP
 - FLOOD HAZARD ZONE
 - WET ROAD SEGMENT
 - PROPOSED BORE PIT
 - PROPOSED SECURITY GATE
 - PROPOSED STABILIZED DRAINAGE PATH
 - PROPOSED BESS INVERTER
 - PROPOSED BESS FUTURE AUGMENTATION INVERTER
 - PROPOSED BESS BATTERY
 - PROPOSED BESS FUTURE AUGMENTATION BATTERY

- BMP NOTES:
- PRE-SEED ANNUAL AND PERENNIAL MIX AFTER CROP HARVEST TO ACQUIRE A VEGETATIVE COVER PRIOR TO CONSTRUCTION.
 - DISTURBANCE FROM CONSTRUCTION WILL NEED TO BE RESORTED IN ACCORDANCE WITH PERMITS.
 - SILT FENCE J-HOOKS ARE FOR VISUAL PURPOSES ONLY. REFER TO DETAIL SW-18 ON SHEET C.604 FOR INSTALLATION SPECIFICATIONS.

KEYMAP:



Westwood

Phone (214) 473-4640 2901 Dallas Parkway, Suite 400
Toll Free (888) 937-5150 Plano, TX 75093
westwoodps.com

Westwood Professional Services, Inc.


PREPARED FOR:

Benton Solar, LLC

700 Universe Blvd,
Juno Beach, FL 33408

REVISIONS:

#	DATE	COMMENT
A	06/12/2024	30% ISSUED FOR REVIEW



Benton Solar
Project

Benton County, Minnesota

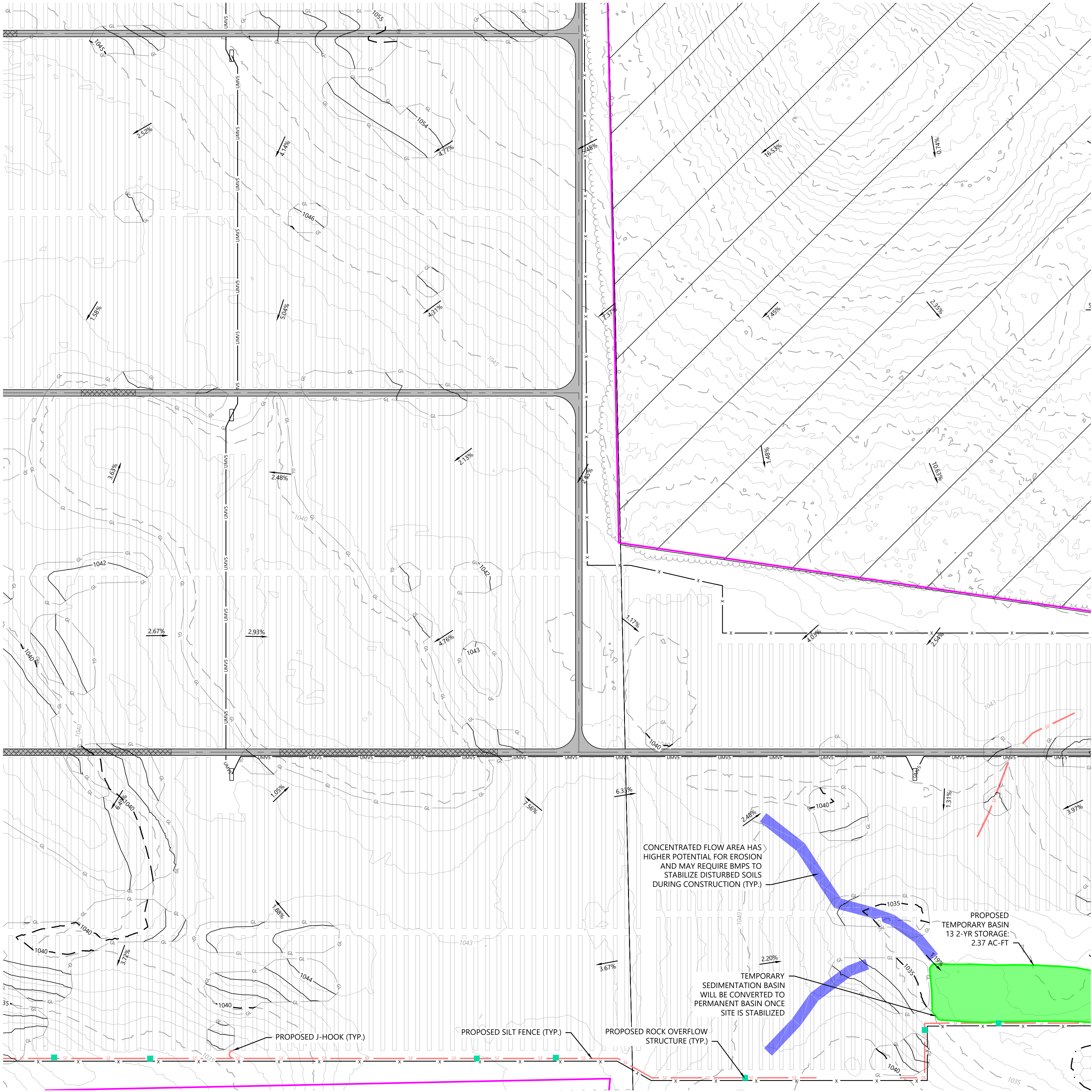
Erosion Control Plan

PRELIMINARY
NOT FOR CONSTRUCTION

DATE: 06/12/2024

SHEET: C.419

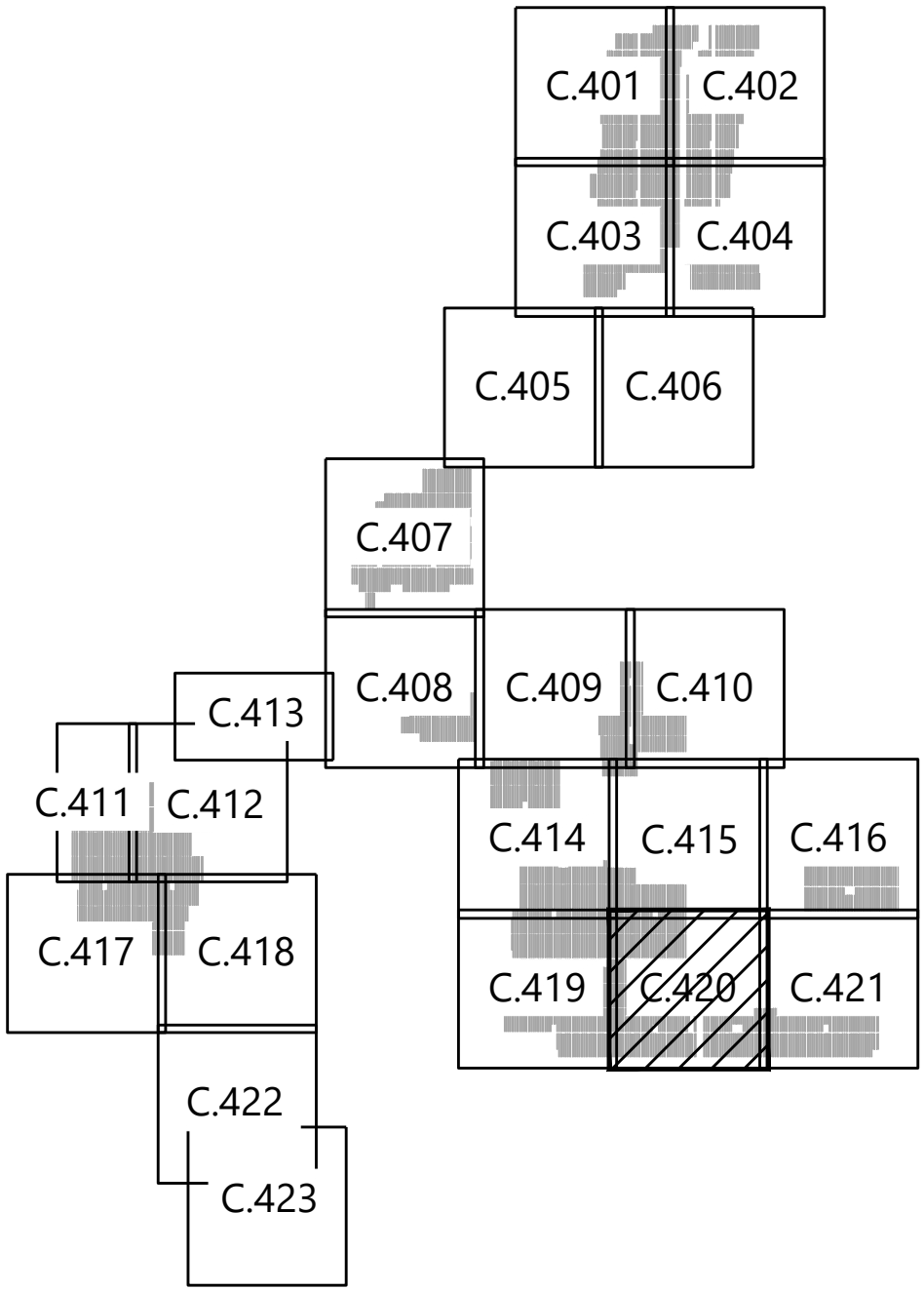
\\0041811201_CADD_Civil\\042411\\CADD\\042411.dwg 06/13/2024 10:04 AM Mike_Engstrom



- LEGEND:
- PROJECT BOUNDARY
 - SITE BOUNDARY
 - PARCEL LINES
 - EX. INDEX CONTOUR
 - EX. INTERVAL CONTOUR
 - EX. GRAVEL ROAD
 - EX. PAVED ROAD
 - EX. STRUCTURE
 - EX. OVERHEAD POWER
 - EX. WETLAND
 - EX. WATER EDGE LINE
 - EX. TREELINE
 - PROPOSED RESIDENTIAL SETBACK
 - PROPOSED MODULE EXCLUSION AREA
 - PROPOSED LANDOWNER EXCLUSION AREA
 - PROPOSED RIGHT-OF-WAY LINES
 - PROPOSED SOLAR ARRAY
 - PROPOSED FACILITIES
 - PROPOSED TRANSMISSION LINE
 - PROPOSED ACCESS ROAD
 - PROPOSED LOW WATER CROSSING
 - PROPOSED SECURITY FENCE
 - PROPOSED INVERTER
 - PROPOSED HDD BORE LINE
 - PROPOSED UNDERGROUND COLLECTION
 - PROPOSED LAYDOWN YARD
 - PROPOSED INDEX CONTOUR
 - PROPOSED INTERVAL CONTOUR
 - PROPOSED GRADING LIMITS
 - FLOW ARROW
 - PROPOSED CULVERT
 - PROPOSED ROCK CONSTRUCTION ENTRANCE
 - PROPOSED TEMPORARY SEDIMENTATION BASIN
 - PROPOSED SILT FENCE
 - PROPOSED ROCK OVERFLOW STRUCTURE
 - PROPOSED RIPRAP
 - FLOOD HAZARD ZONE
 - WET ROAD SEGMENT
 - PROPOSED BORE PIT
 - PROPOSED SECURITY GATE
 - PROPOSED STABILIZED DRAINAGE PATH
 - PROPOSED BESS INVERTER
 - PROPOSED BESS FUTURE AUGMENTATION INVERTER
 - PROPOSED BESS BATTERY
 - PROPOSED BESS FUTURE AUGMENTATION BATTERY

- BMP NOTES:
- PRE-SEED ANNUAL AND PERENNIAL MIX AFTER CROP HARVEST TO ACQUIRE A VEGETATIVE COVER PRIOR TO CONSTRUCTION.
 - DISTURBANCE FROM CONSTRUCTION WILL NEED TO BE RESORTED IN ACCORDANCE WITH PERMITS.
 - SILT FENCE J-HOOKS ARE FOR VISUAL PURPOSES ONLY. REFER TO DETAIL SW-18 ON SHEET C.604 FOR INSTALLATION SPECIFICATIONS.

KEYMAP:



Westwood

Phone (214) 473-4640 2901 Dallas Parkway, Suite 400
Toll Free (888) 937-5150 Plano, TX 75093
westwoodps.com

Westwood Professional Services, Inc.


PREPARED FOR:

Benton Solar, LLC

700 Universe Blvd,
Juno Beach, FL 33408

REVISIONS:

#	DATE	COMMENT
A	06/12/2024	30% ISSUED FOR REVIEW



Benton Solar
Project

Benton County, Minnesota

Erosion Control Plan

PRELIMINARY
NOT FOR CONSTRUCTION

DATE: 06/12/2024

SHEET: C.420


PREPARED FOR:

Benton Solar, LLC

700 Universe Blvd,
Juno Beach, FL 33408

REVISIONS:

#	DATE	COMMENT
A	06/12/2024	30% ISSUED FOR REVIEW



Benton Solar
Project

Benton County, Minnesota

Erosion Control Plan

PRELIMINARY
NOT FOR CONSTRUCTION

DATE: 06/12/2024

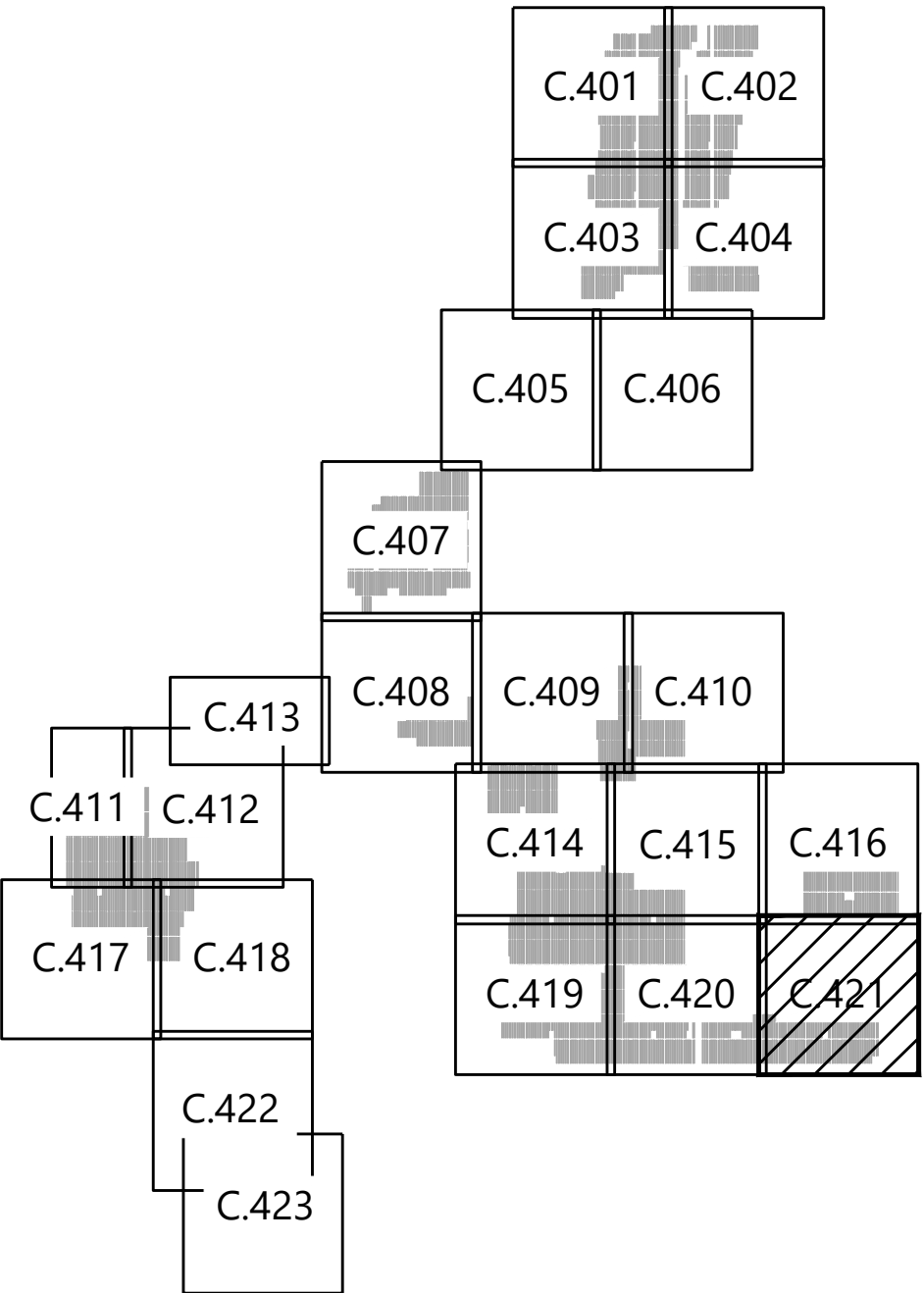
SHEET: C.421

LEGEND:

- PROJECT BOUNDARY
- SITE BOUNDARY
- PARCEL LINES
- EX. INDEX CONTOUR
- EX. INTERVAL CONTOUR
- EX. GRAVEL ROAD
- EX. PAVED ROAD
- EX. STRUCTURE
- EX. OVERHEAD POWER
- EX. WETLAND
- EX. WATER EDGE LINE
- EX. TREELINE
- PROPOSED RESIDENTIAL SETBACK
- PROPOSED MODULE EXCLUSION AREA
- PROPOSED LANDOWNER EXCLUSION AREA
- PROPOSED RIGHT-OF-WAY LINES
- PROPOSED SOLAR ARRAY
- PROPOSED FACILITIES
- PROPOSED TRANSMISSION LINE
- PROPOSED ACCESS ROAD
- PROPOSED LOW WATER CROSSING
- PROPOSED SECURITY FENCE
- PROPOSED INVERTER
- PROPOSED HDD BORE LINE
- PROPOSED UNDERGROUND COLLECTION
- PROPOSED LAYDOWN YARD
- PROPOSED INDEX CONTOUR
- PROPOSED INTERVAL CONTOUR
- PROPOSED GRADING LIMITS
- FLOW ARROW
- PROPOSED CULVERT
- PROPOSED ROCK CONSTRUCTION ENTRANCE
- PROPOSED TEMPORARY SEDIMENTATION BASIN
- PROPOSED SILT FENCE
- PROPOSED ROCK OVERFLOW STRUCTURE
- PROPOSED RIPRAP
- FLOOD HAZARD ZONE
- WET ROAD SEGMENT
- PROPOSED BORE PIT
- PROPOSED SECURITY GATE
- PROPOSED STABILIZED DRAINAGE PATH
- PROPOSED BESS INVERTER
- PROPOSED BESS FUTURE AUGMENTATION INVERTER
- PROPOSED BESS BATTERY
- PROPOSED BESS FUTURE AUGMENTATION BATTERY

- BMP NOTES:
- PRE-SEED ANNUAL AND PERENNIAL MIX AFTER CROP HARVEST TO ACQUIRE A VEGETATIVE COVER PRIOR TO CONSTRUCTION.
 - DISTURBANCE FROM CONSTRUCTION WILL NEED TO BE RESORTED IN ACCORDANCE WITH PERMITS.
 - SILT FENCE J-HOOKS ARE FOR VISUAL PURPOSES ONLY. REFER TO DETAIL SW-18 ON SHEET C.604 FOR INSTALLATION SPECIFICATIONS.


KEYMAP:



PREPARED FOR:

700 Universe Blvd,
Juno Beach, FL 33408

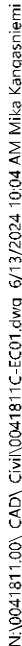
#	DATE	COMMENT
A	06/12/2024	30% ISSUED FOR REVIEW



Benton County, Minnesota

PRELIMINARY
NOT FOR CONSTRUCTION

SHEET: C.422

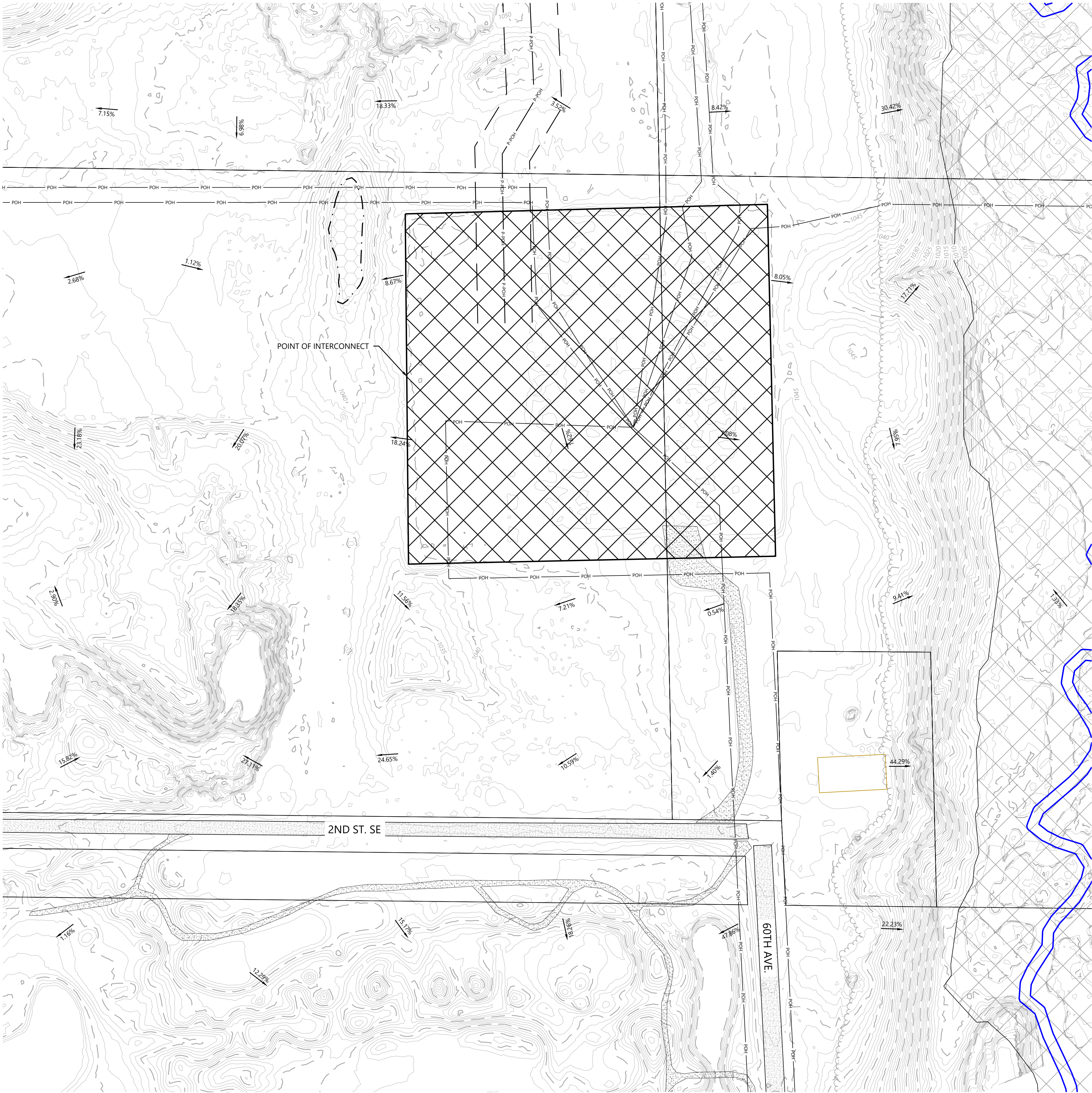


	PROJECT BOUNDARY
	SITE BOUNDARY
	PARCEL LINES
	EX. INDEX CONTOUR
	EX. INTERVAL CONTOUR
	EX. GRAVEL ROAD
	EX. PAVED ROAD
	EX. STRUCTURE
	EX. OVERHEAD POWER
	EX. WETLAND
	EX. WATER EDGE LINE
	EX. TREELINE
	PROPOSED RESIDENTIAL SETBACK
	PROPOSED MODULE EXCLUSION AREA
	PROPOSED LANDOWNER EXCLUSION AREA
	PROPOSED RIGHT-OF-WAY LINES
	PROPOSED SOLAR ARRAY
	PROPOSED FACILITIES
	PROPOSED TRANSMISSION LINE
	PROPOSED ACCESS ROAD
	PROPOSED LOW WATER CROSSING
	PROPOSED SECURITY FENCE
	PROPOSED INVERTER
	PROPOSED HDD BORE LINE
	PROPOSED UNDERGROUND COLLECTION
	PROPOSED LAYDOWN YARD
	PROPOSED INDEX CONTOUR
	PROPOSED INTERVAL CONTOUR
	PROPOSED GRADING LIMITS
	FLOW ARROW
	PROPOSED CULVERT
	PROPOSED ROCK CONSTRUCTION ENTRANCE
	PROPOSED TEMPORARY SEDIMENTATION BASIN
	PROPOSED SILT FENCE
	PROPOSED ROCK OVERFLOW STRUCTURE
	PROPOSED RIPRAP
	FLOOD HAZARD ZONE
	WET ROAD SEGMENT
	PROPOSED BORE PIT
	PROPOSED SECURITY GATE
	PROPOSED STABILIZED DRAINAGE PATH
	PROPOSED BESS INVERTER
	PROPOSED BESS FUTURE AUGMENTATION INVERTER
	PROPOSED BESS BATTERY
	PROPOSED BESS FUTURE AUGMENTATION BATTERY

- BMP NOTES:**
- PRE-SEED ANNUAL AND PERENNIAL MIX AFTER CROP HARVEST TO ACQUIRE A VEGETATIVE COVER PRIOR TO CONSTRUCTION.
 - DISTURBANCE FROM CONSTRUCTION WILL NEED TO BE RESORTED IN ACCORDANCE WITH PERMITS.
 - SILT FENCE J-HOOKS ARE FOR VISUAL PURPOSES ONLY. REFER TO DETAIL SW-18 ON SHEET C.604 FOR INSTALLATION SPECIFICATIONS.

The diagram illustrates the hierarchical structure of the 2008 US Census data. It shows a series of boxes representing different levels of aggregation, from individual counties to the total US population. The boxes are labeled with codes like C.401, C.402, etc., and are arranged in a tree-like structure. The boxes are connected by lines, showing the flow of data from individual counties up to the total US population. The boxes are arranged in a way that shows the hierarchy of the data, with individual counties at the bottom and the total US population at the top.

\\0041811201_CAD_Civil\\0418111201_CAD.dwg 6/13/2024 10:44 AM AutoCAD 2014

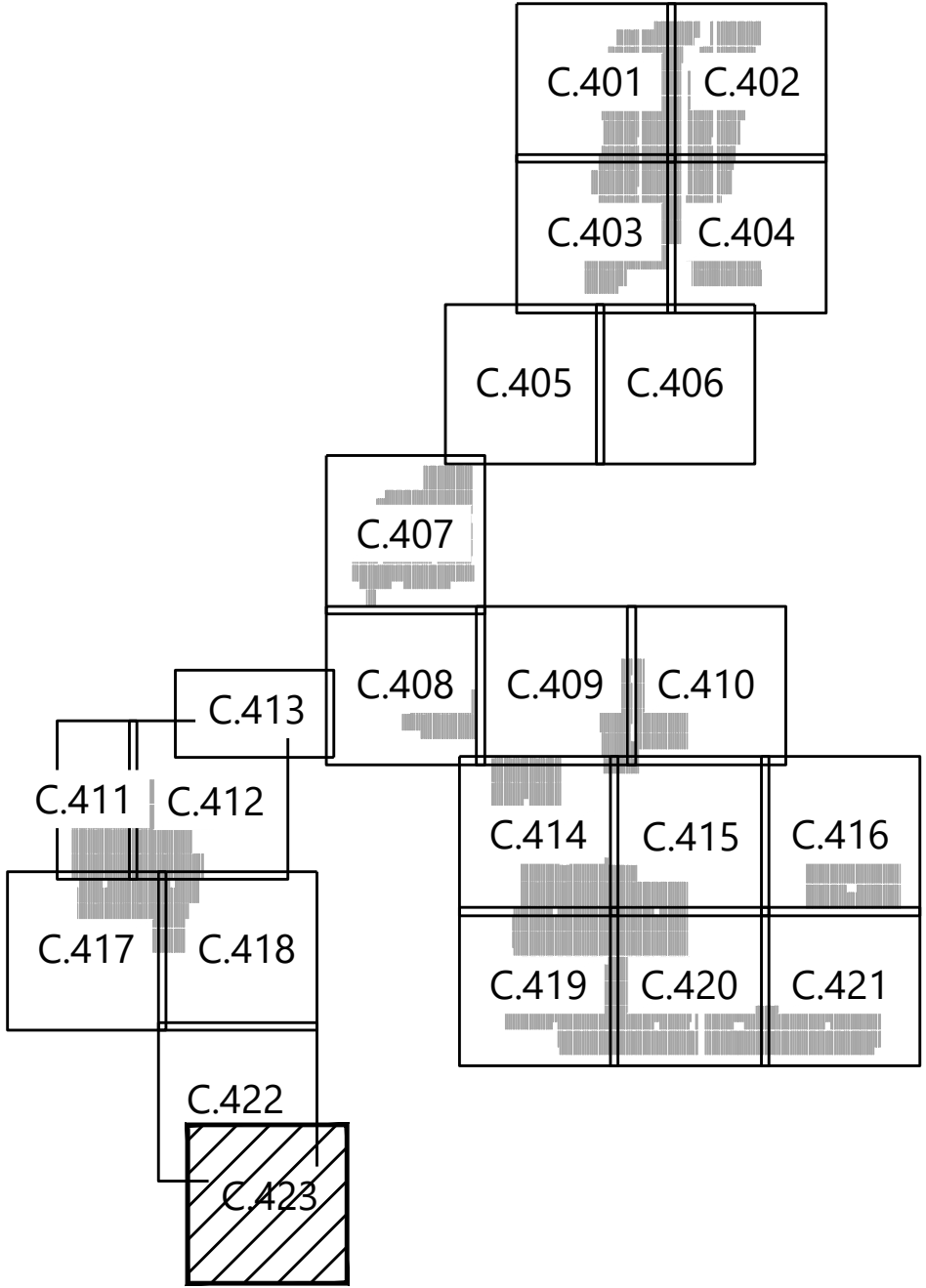


LEGEND:

- PROJECT BOUNDARY
- SITE BOUNDARY
- PARCEL LINES
- EX. INDEX CONTOUR
- EX. INTERVAL CONTOUR
- EX. GRAVEL ROAD
- EX. PAVED ROAD
- EX. STRUCTURE
- EX. OVERHEAD POWER
- EX. WETLAND
- EX. WATER EDGE LINE
- EX. TREELINE
- PROPOSED RESIDENTIAL SETBACK
- PROPOSED MODULE EXCLUSION AREA
- PROPOSED LANDOWNER EXCLUSION AREA
- PROPOSED RIGHT-OF-WAY LINES
- PROPOSED SOLAR ARRAY
- PROPOSED FACILITIES
- PROPOSED TRANSMISSION LINE
- PROPOSED ACCESS ROAD
- PROPOSED LOW WATER CROSSING
- PROPOSED SECURITY FENCE
- PROPOSED INVERTER
- PROPOSED HDD BORE LINE
- PROPOSED UNDERGROUND COLLECTION
- PROPOSED LAYDOWN YARD
- PROPOSED INDEX CONTOUR
- PROPOSED INTERVAL CONTOUR
- PROPOSED GRADING LIMITS
- FLOW ARROW
- PROPOSED CULVERT
- PROPOSED ROCK CONSTRUCTION ENTRANCE
- PROPOSED TEMPORARY SEDIMENTATION BASIN
- PROPOSED SILT FENCE
- PROPOSED ROCK OVERFLOW STRUCTURE
- PROPOSED RIPRAP
- FLOOD HAZARD ZONE
- WET ROAD SEGMENT
- PROPOSED BORE PIT
- PROPOSED SECURITY GATE
- PROPOSED STABILIZED DRAINAGE PATH
- PROPOSED BESS INVERTER
- PROPOSED BESS FUTURE AUGMENTATION INVERTER
- PROPOSED BESS BATTERY
- PROPOSED BESS FUTURE AUGMENTATION BATTERY

- BMP NOTES:
- PRE-SEED ANNUAL AND PERENNIAL MIX AFTER CROP HARVEST TO ACQUIRE A VEGETATIVE COVER PRIOR TO CONSTRUCTION.
 - DISTURBANCE FROM CONSTRUCTION WILL NEED TO BE RESORTED IN ACCORDANCE WITH PERMITS.
 - SILT FENCE J-HOOKS ARE FOR VISUAL PURPOSES ONLY. REFER TO DETAIL SW-18 ON SHEET C.604 FOR INSTALLATION SPECIFICATIONS.

KEYMAP:




PREPARED FOR:

Benton Solar, LLC

700 Universe Blvd,
Juno Beach, FL 33408

REVISIONS:

#	DATE	COMMENT
A	06/12/2024	30% ISSUED FOR REVIEW



Benton Solar
Project

Benton County, Minnesota

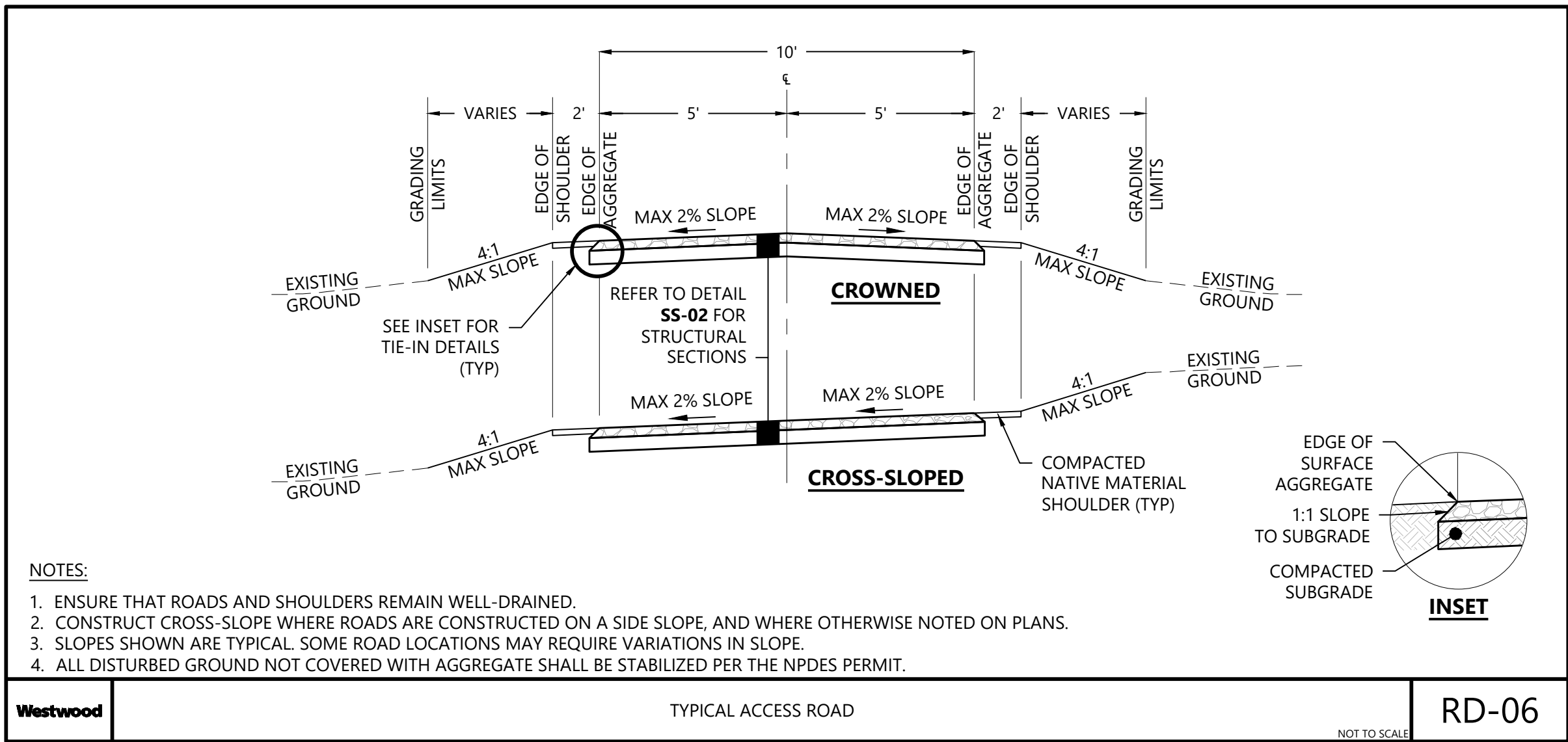
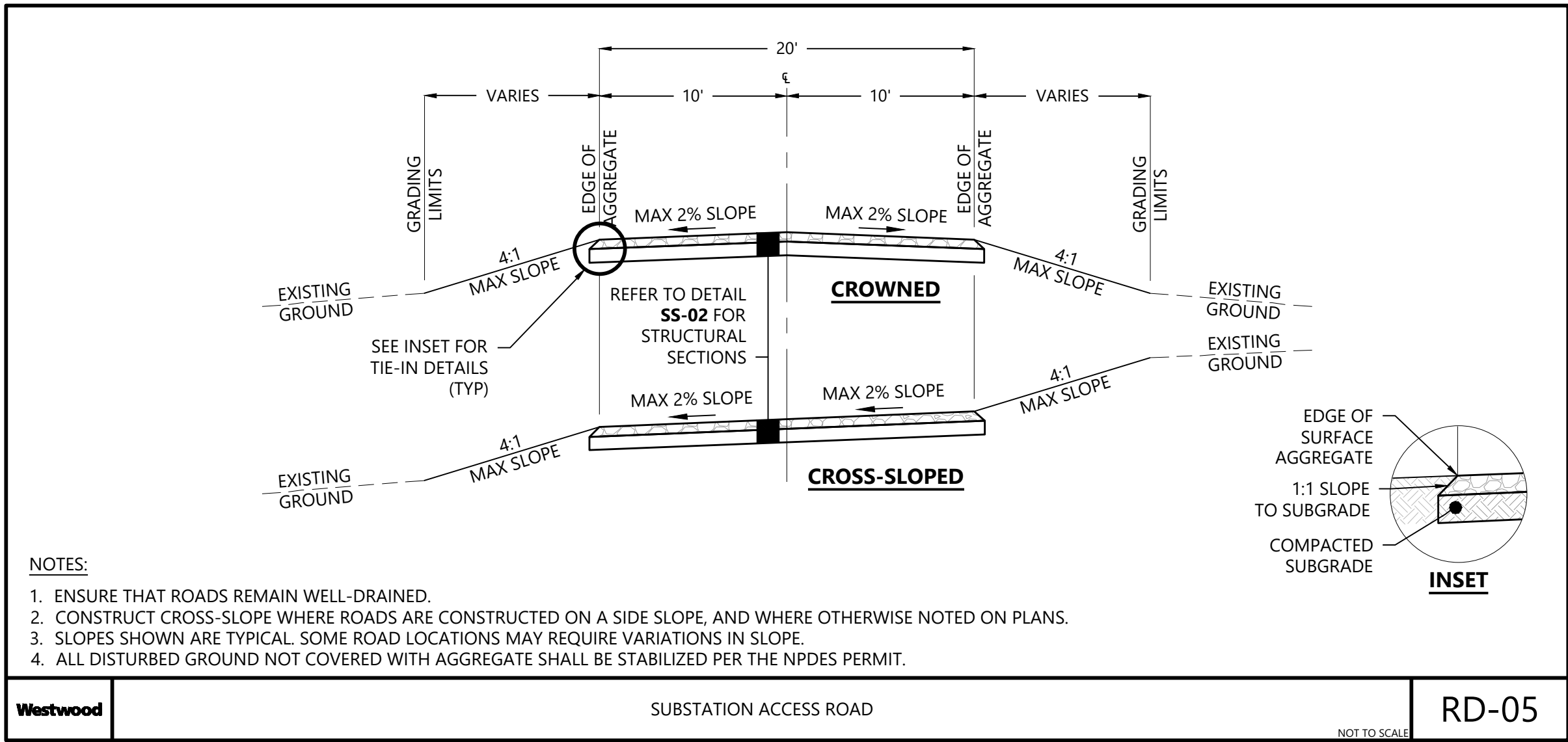
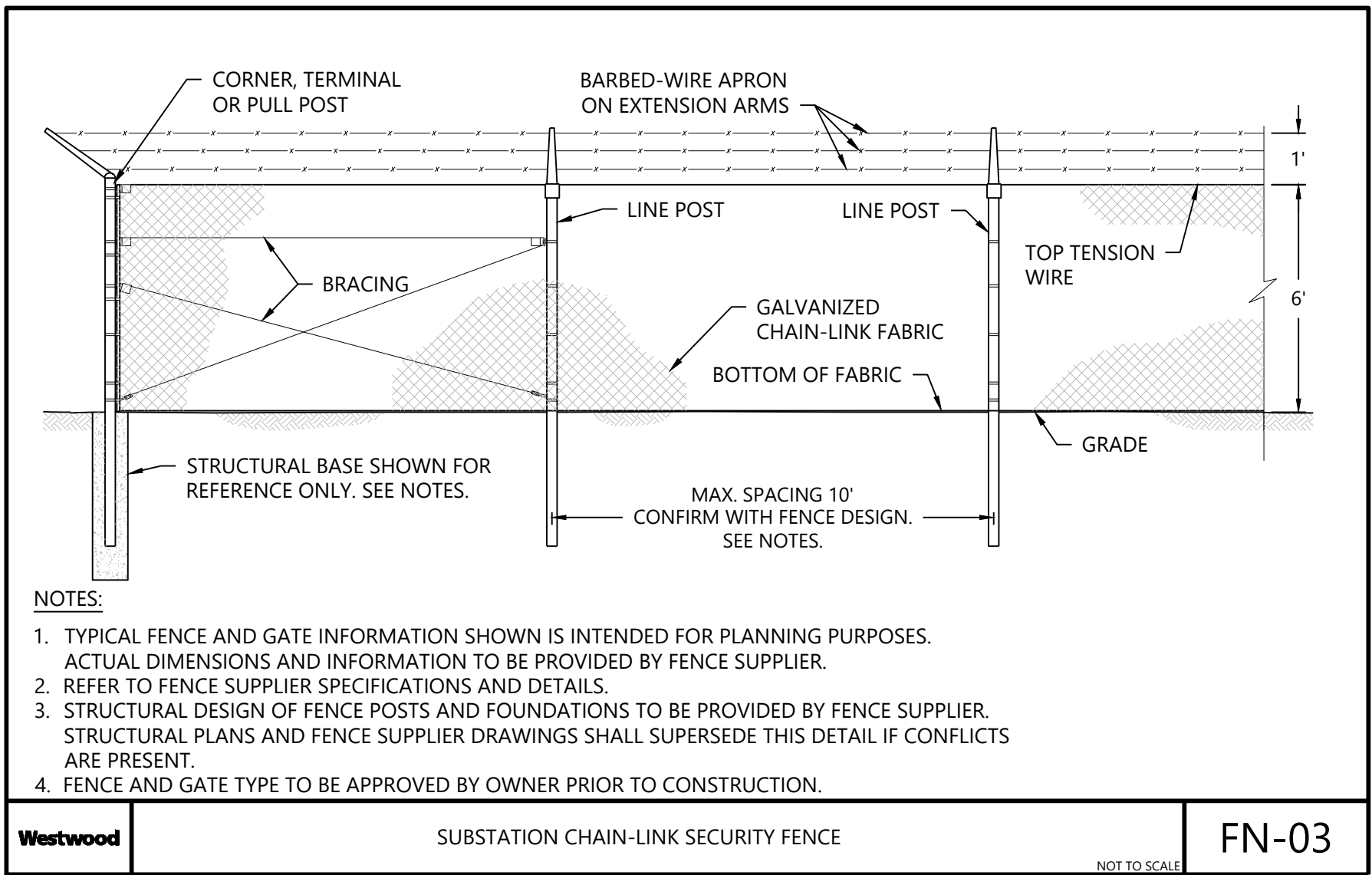
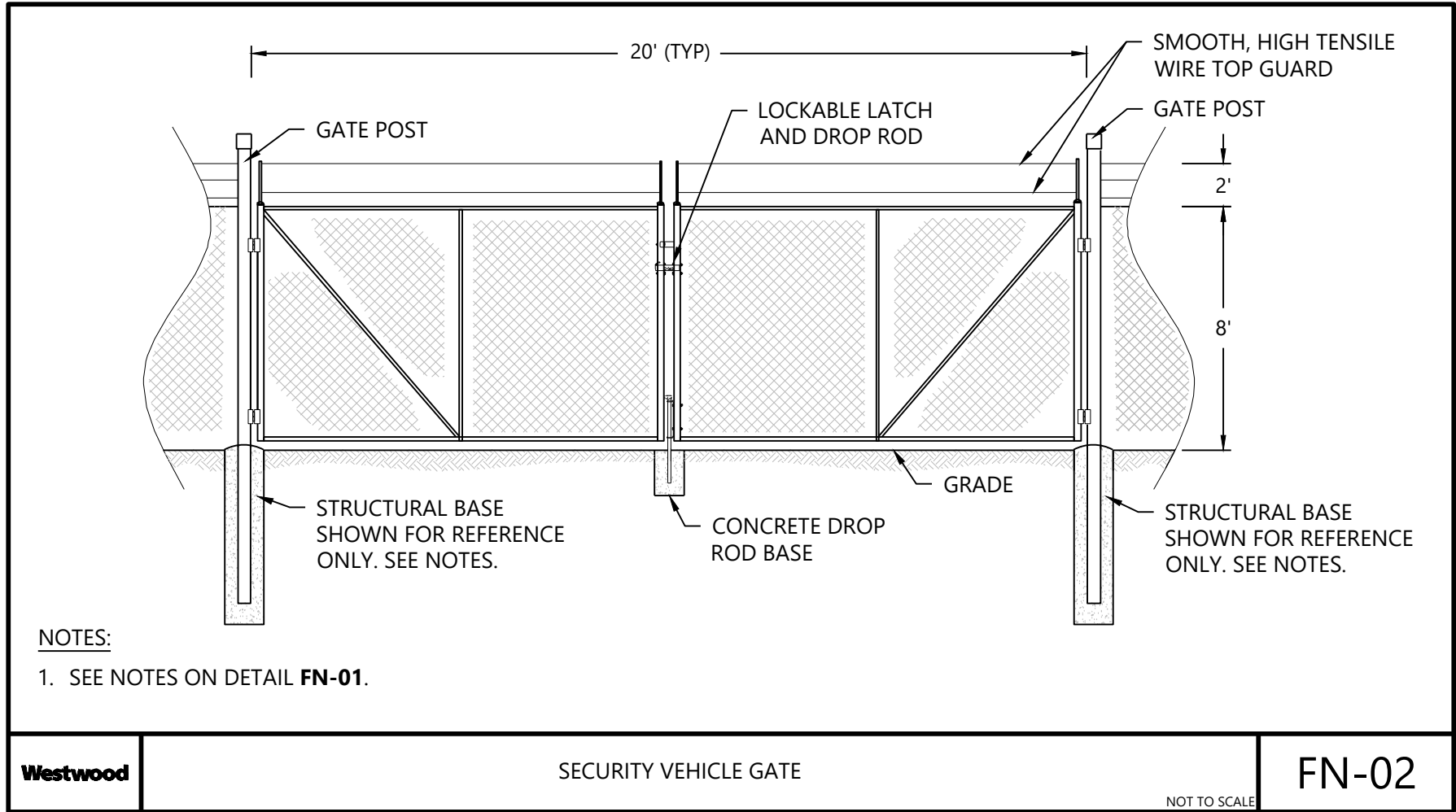
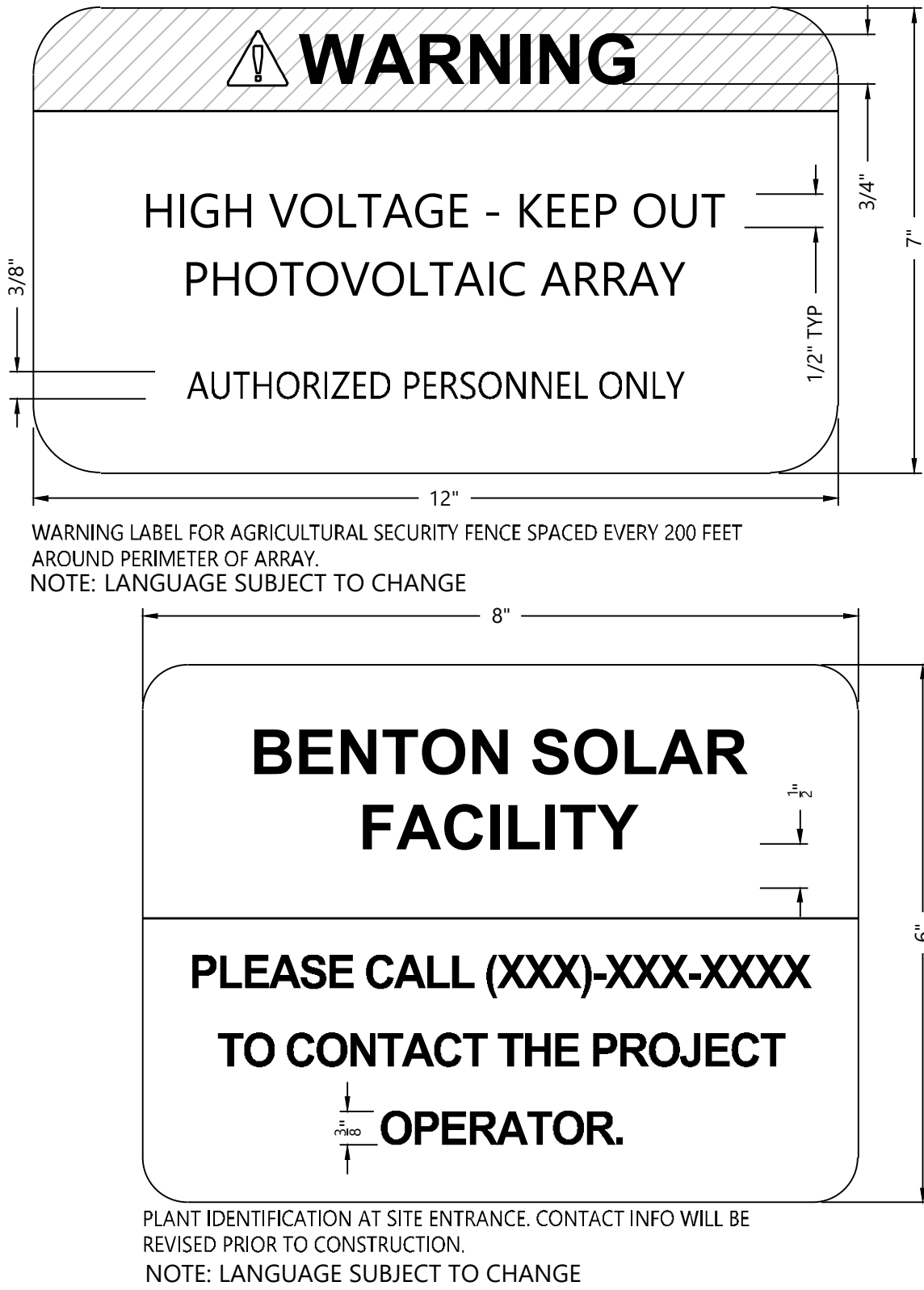
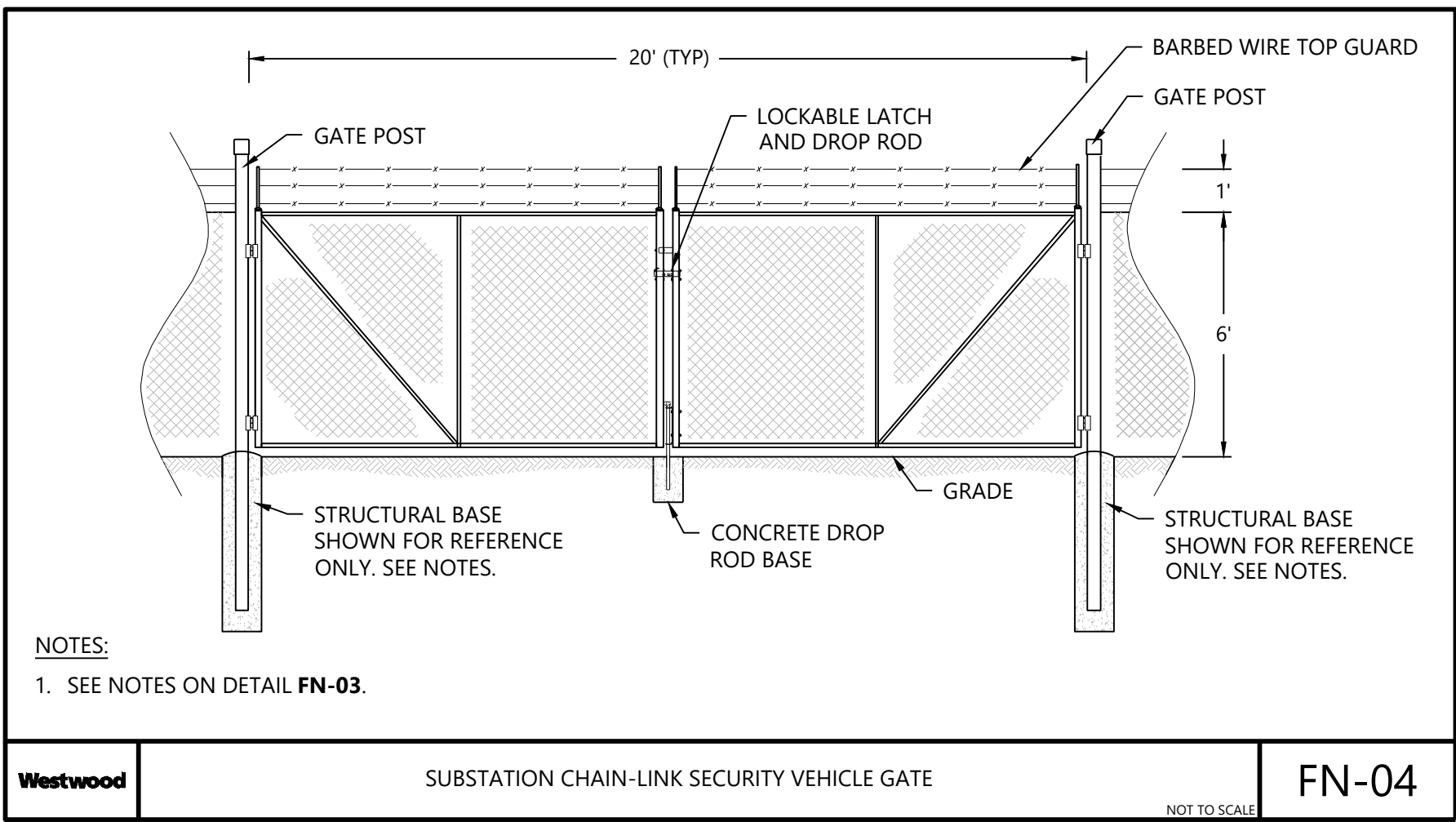
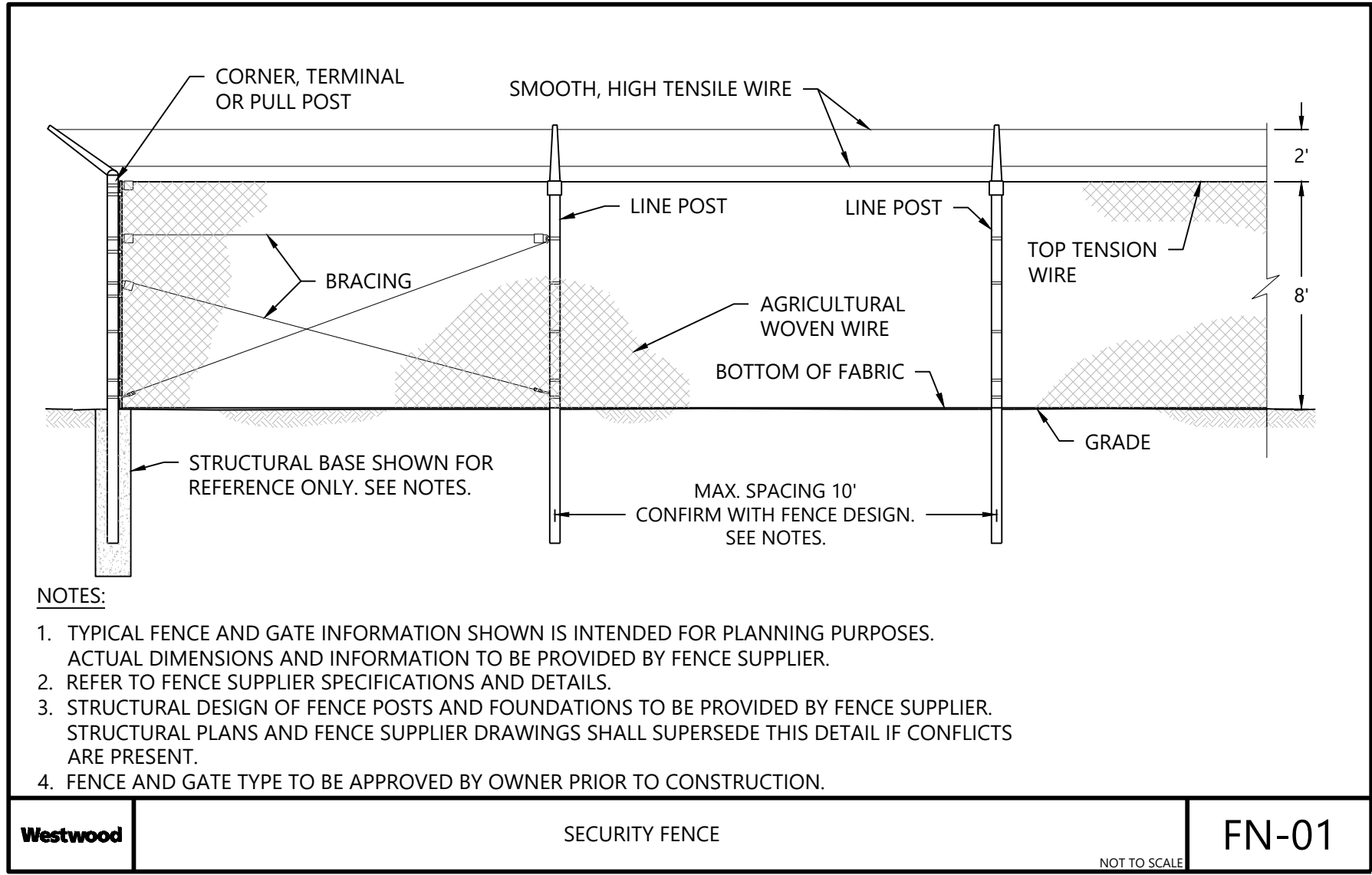
Erosion Control Plan

PRELIMINARY
NOT FOR CONSTRUCTION

DATE: 06/12/2024

SHEET: C.423

\\03041811\01_045_Civil\041811C1010.dwg 06/12/2024 10:05 AM Mike Karpagam



Westwood

Phone (214) 473-4640 2901 Dallas Parkway, Suite 400
Toll Free (888) 937-5150 Plano, TX 75093
westwoodps.com

Westwood Professional Services, Inc.

PREPARED FOR:

Benton Solar, LLC

700 Universe Blvd,
Juno Beach, FL 33408

REVISIONS:

#	DATE	COMMENT
A	06/12/2024	30% ISSUED FOR REVIEW

**Benton Solar
Project**

Benton County, Minnesota

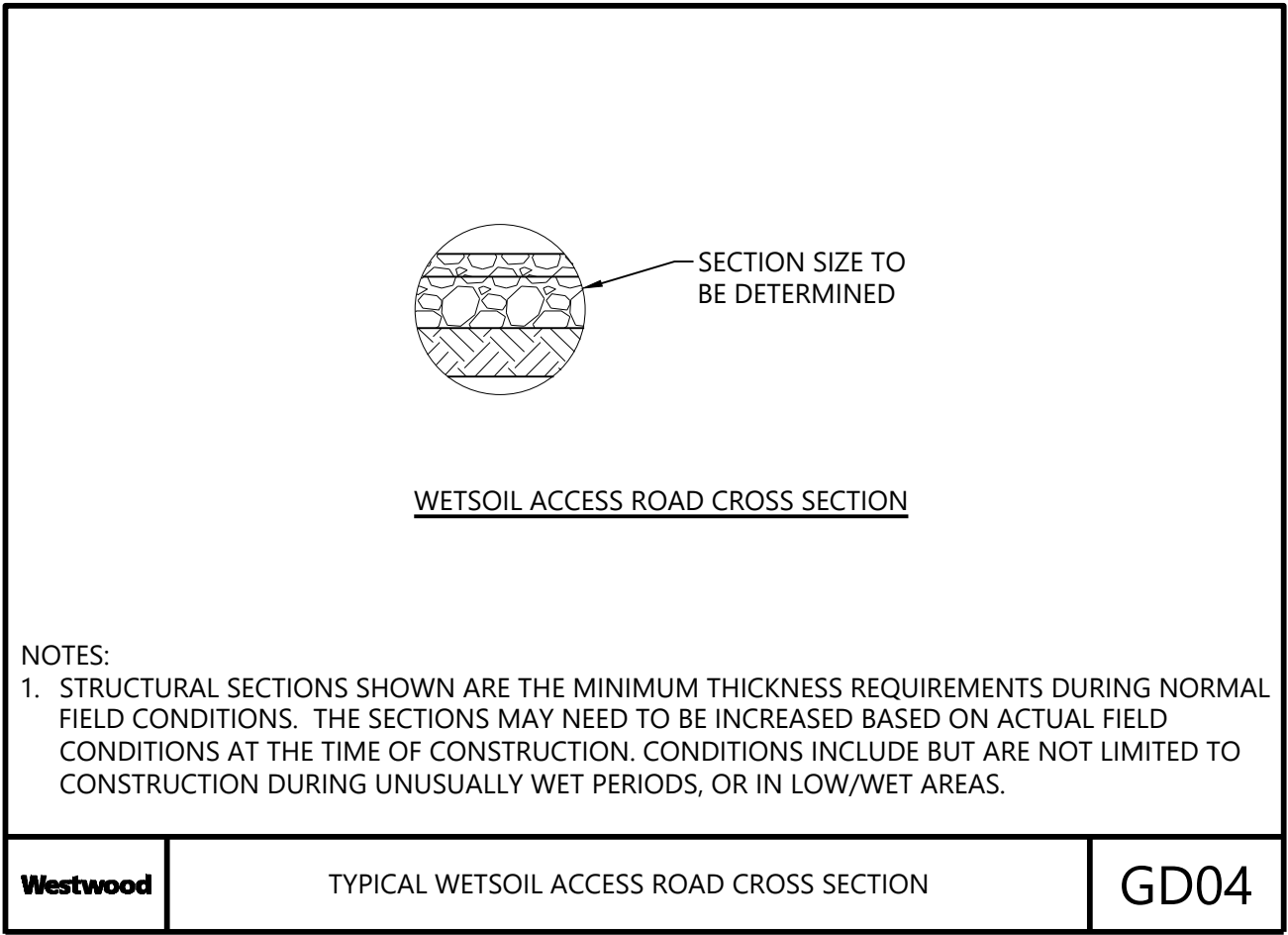
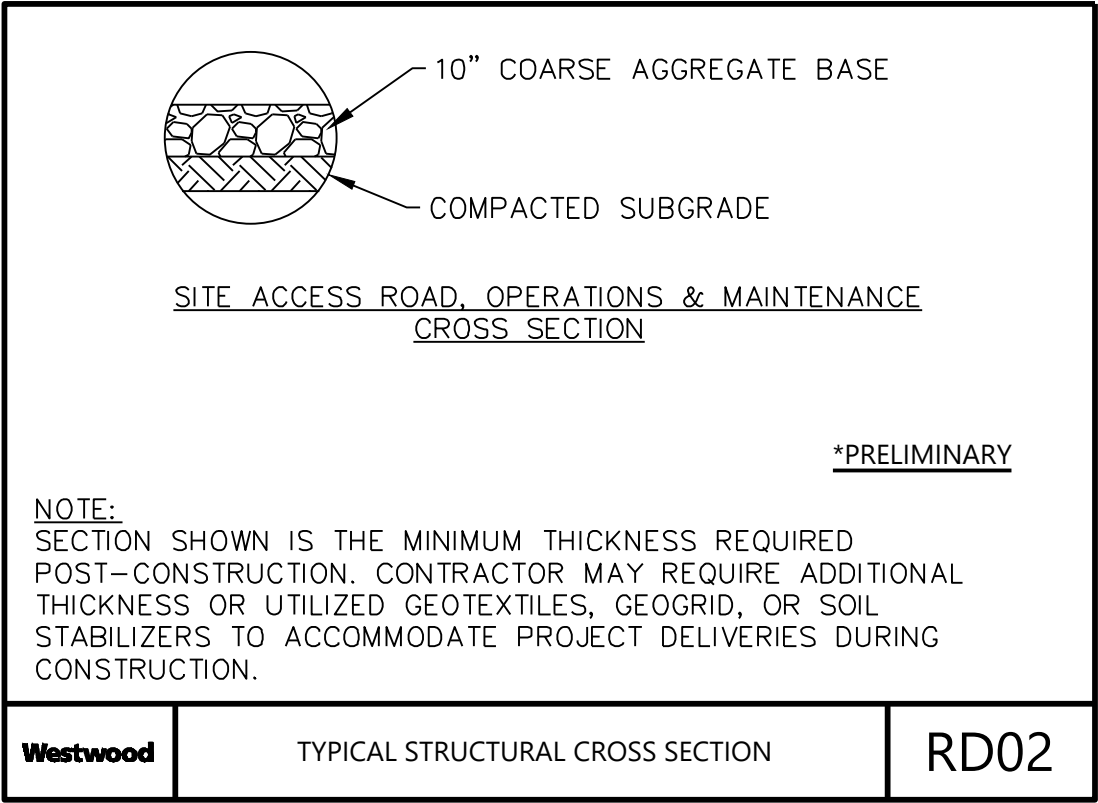
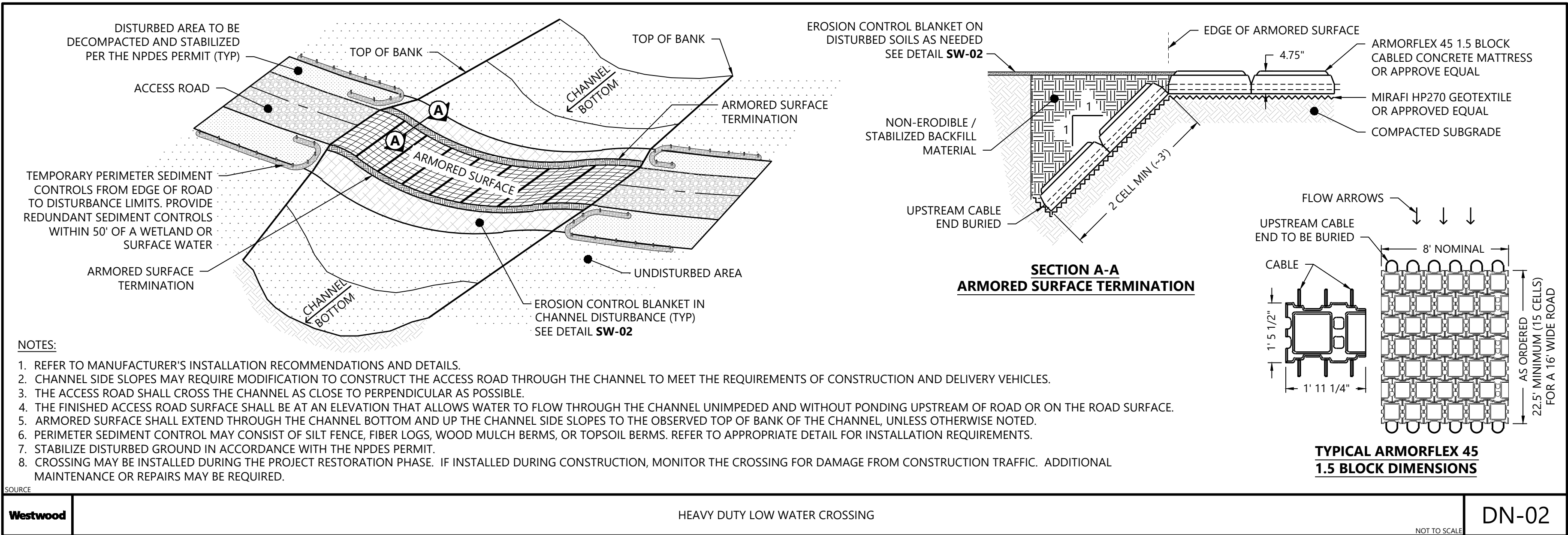
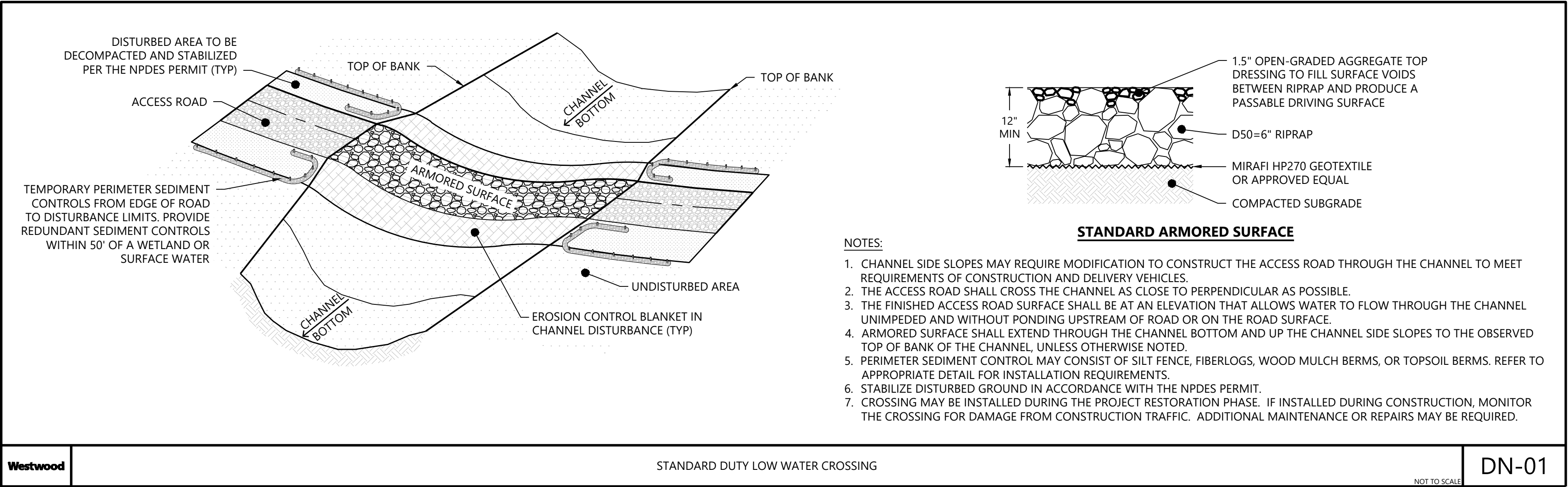
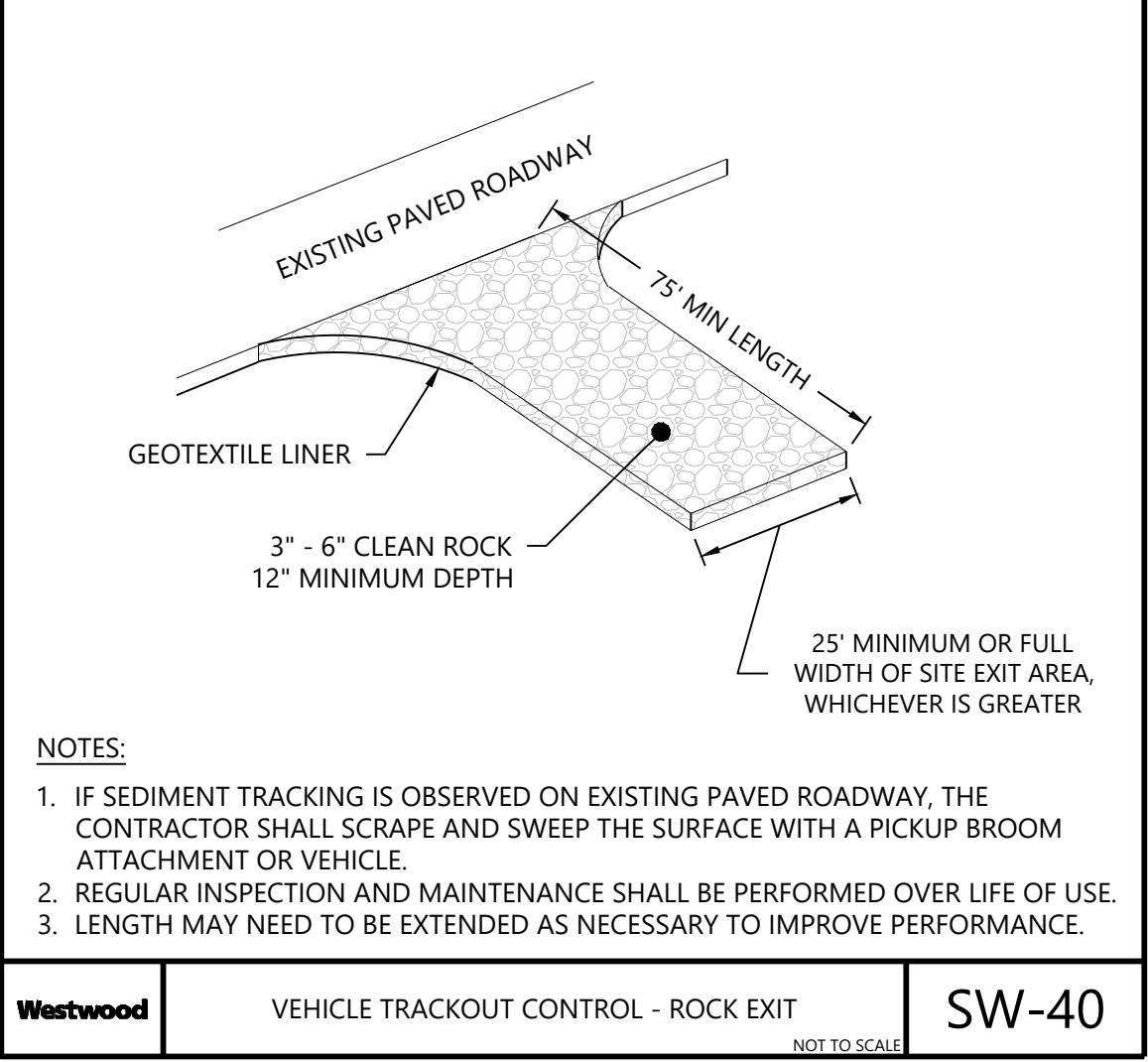
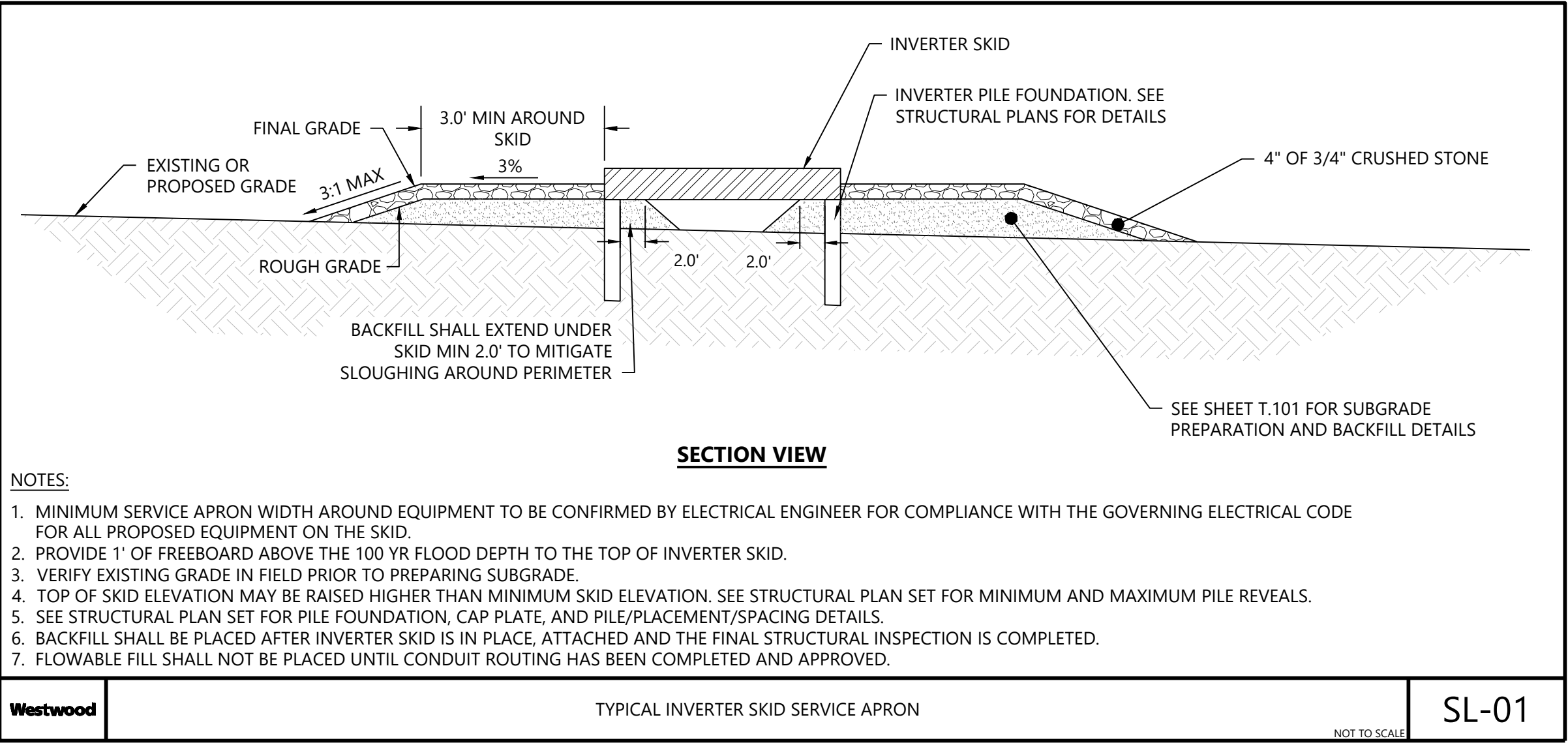
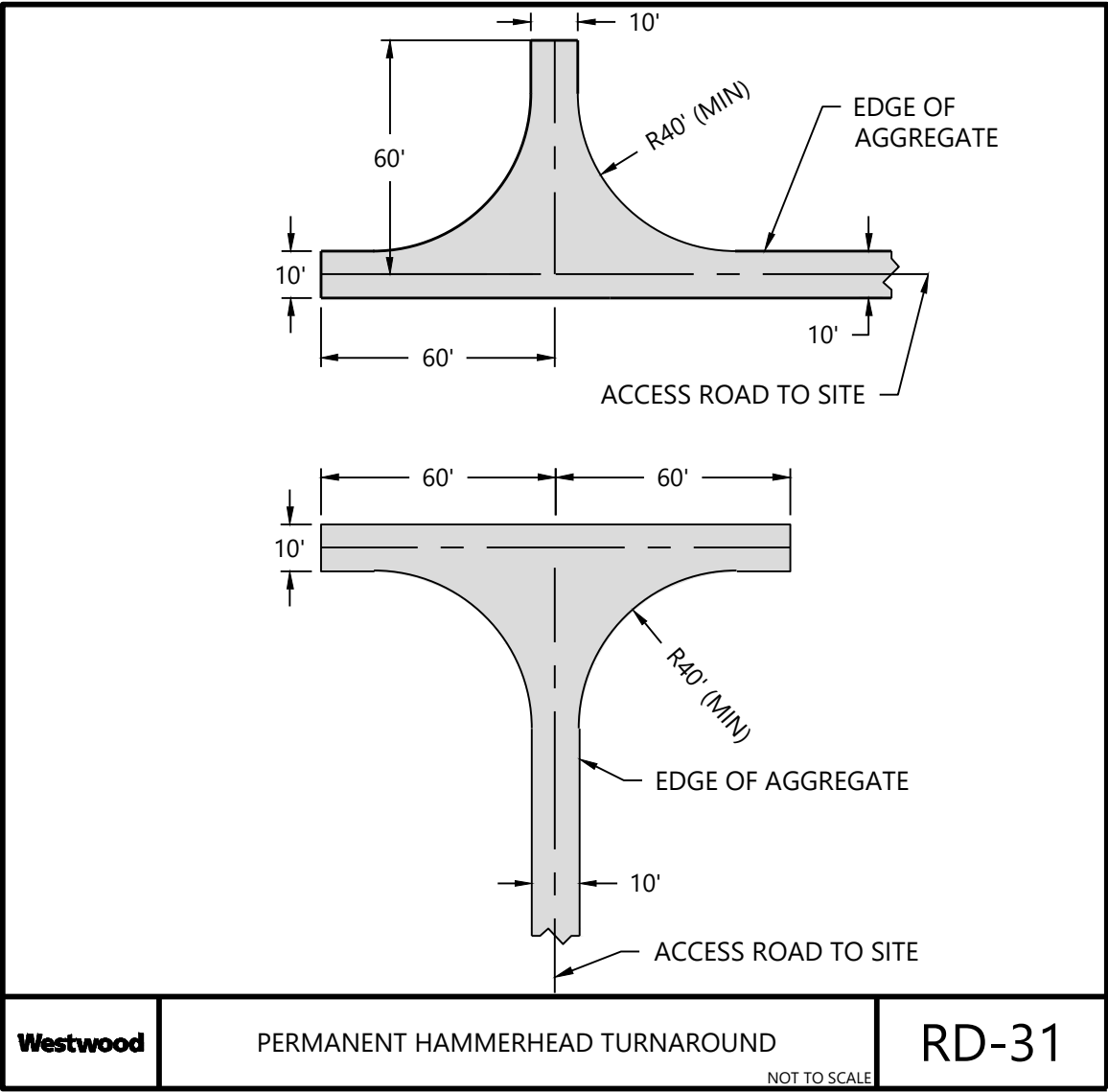
Construction Details

PRELIMINARY
NOT FOR CONSTRUCTION

DATE: 06/12/2024

SHEET: C.601

\\01041811-001_CAD_Civil\\041811C\\01041811C.dwg 6/13/2024 10:58 AM Mike Rappaport



PREPARED FOR:

Benton Solar, LLC

700 Universe Blvd,
Juno Beach, FL 33408

REVISIONS:		
#	DATE	COMMENT
A	06/12/2024	30% ISSUED FOR REVIEW

Benton Solar Project

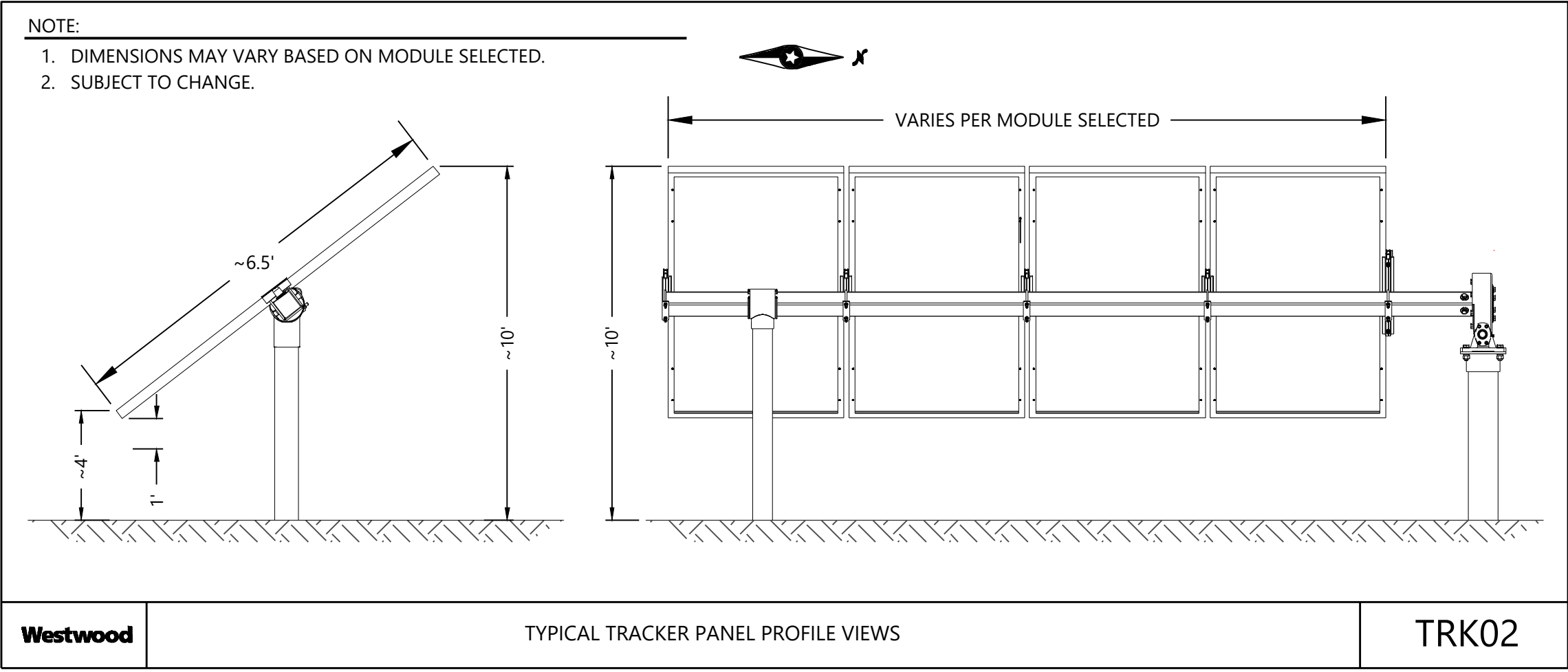
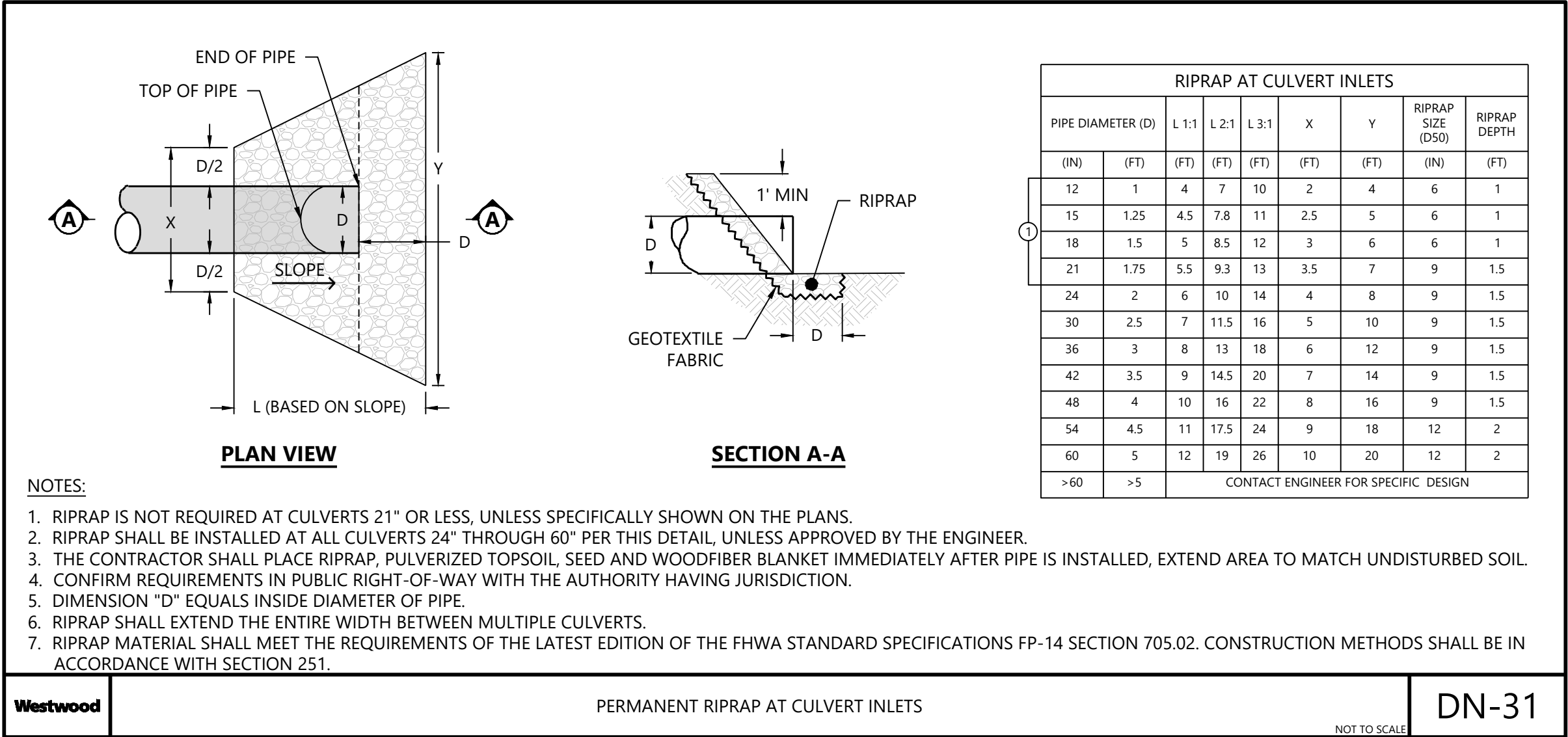
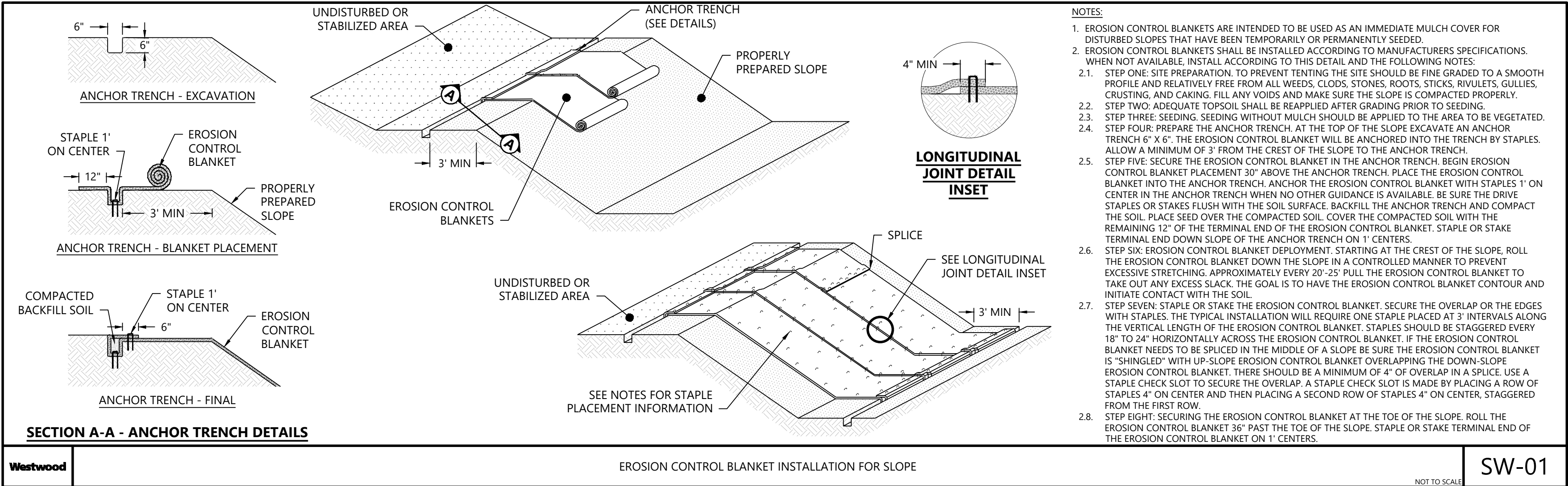
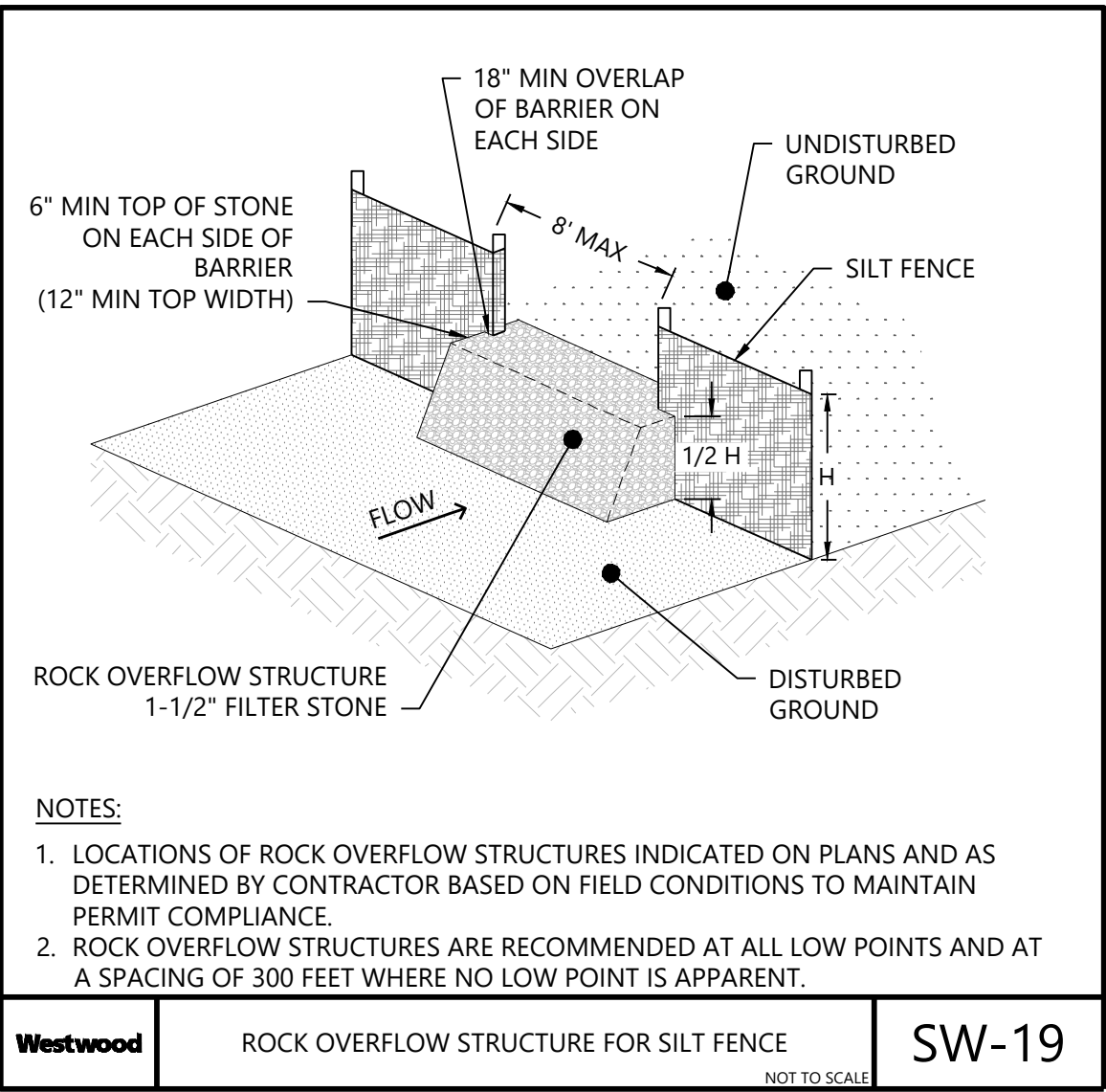
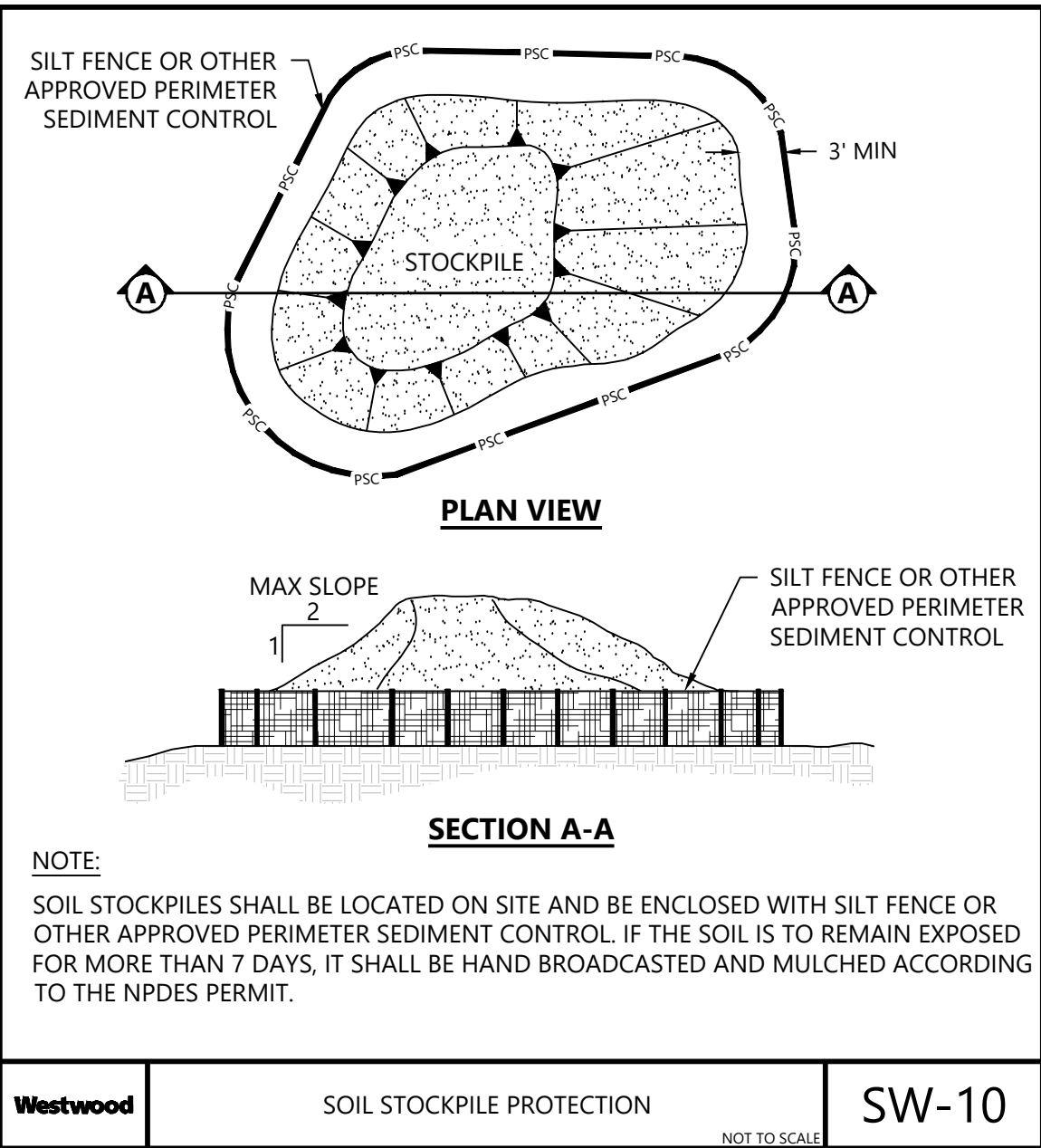
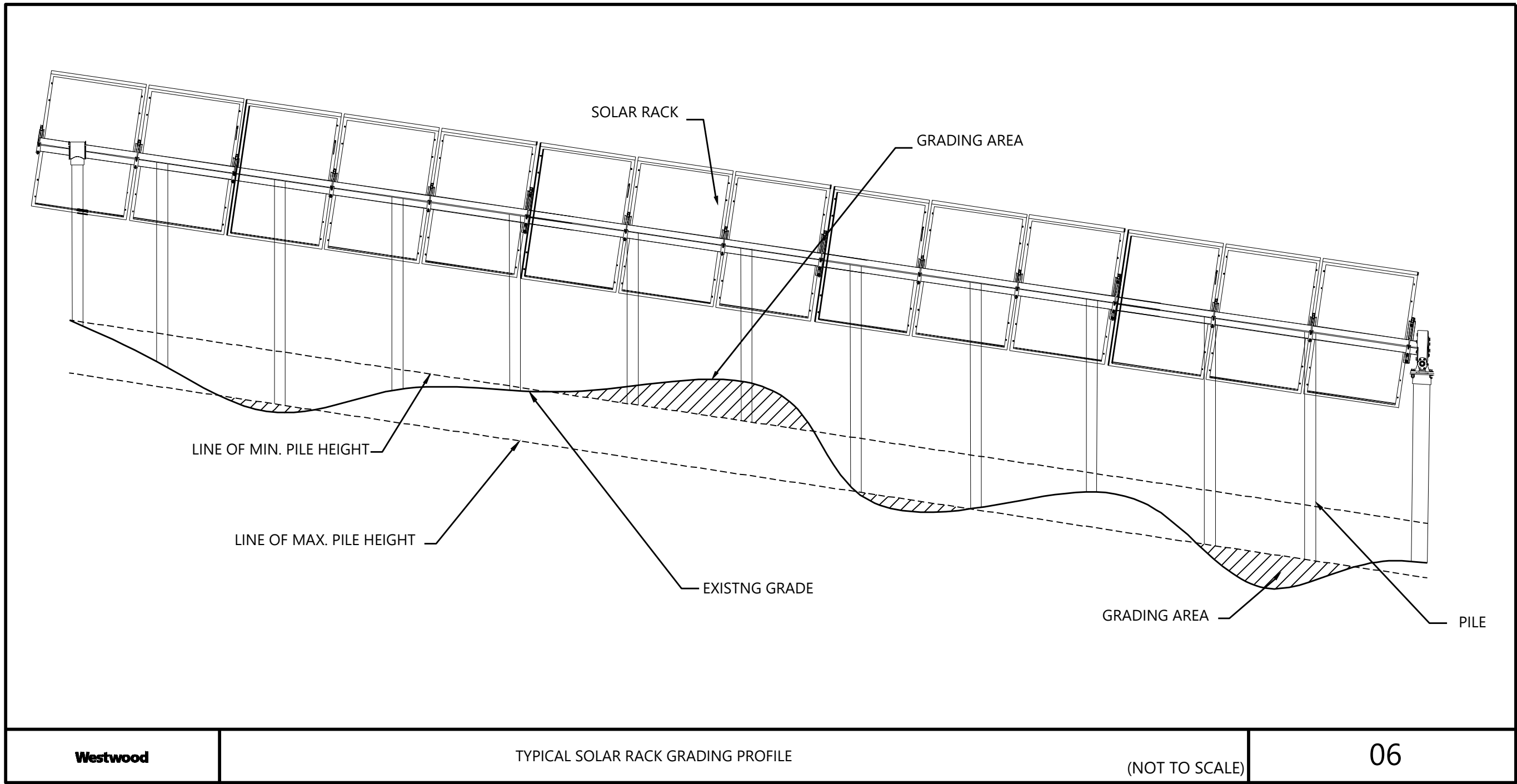
Benton County, Minnesota

Construction Details

PRELIMINARY
NOT FOR CONSTRUCTION

DATE: 06/12/2024

SHEET: C.602



PREPARED FOR:

Benton Solar, LLC

700 Universe Blvd,
Juno Beach, FL 33408

REVISIONS:

DATE COMMENT
A 06/12/2024 30% ISSUED FOR REVIEW

Benton Solar Project

Benton County, Minnesota

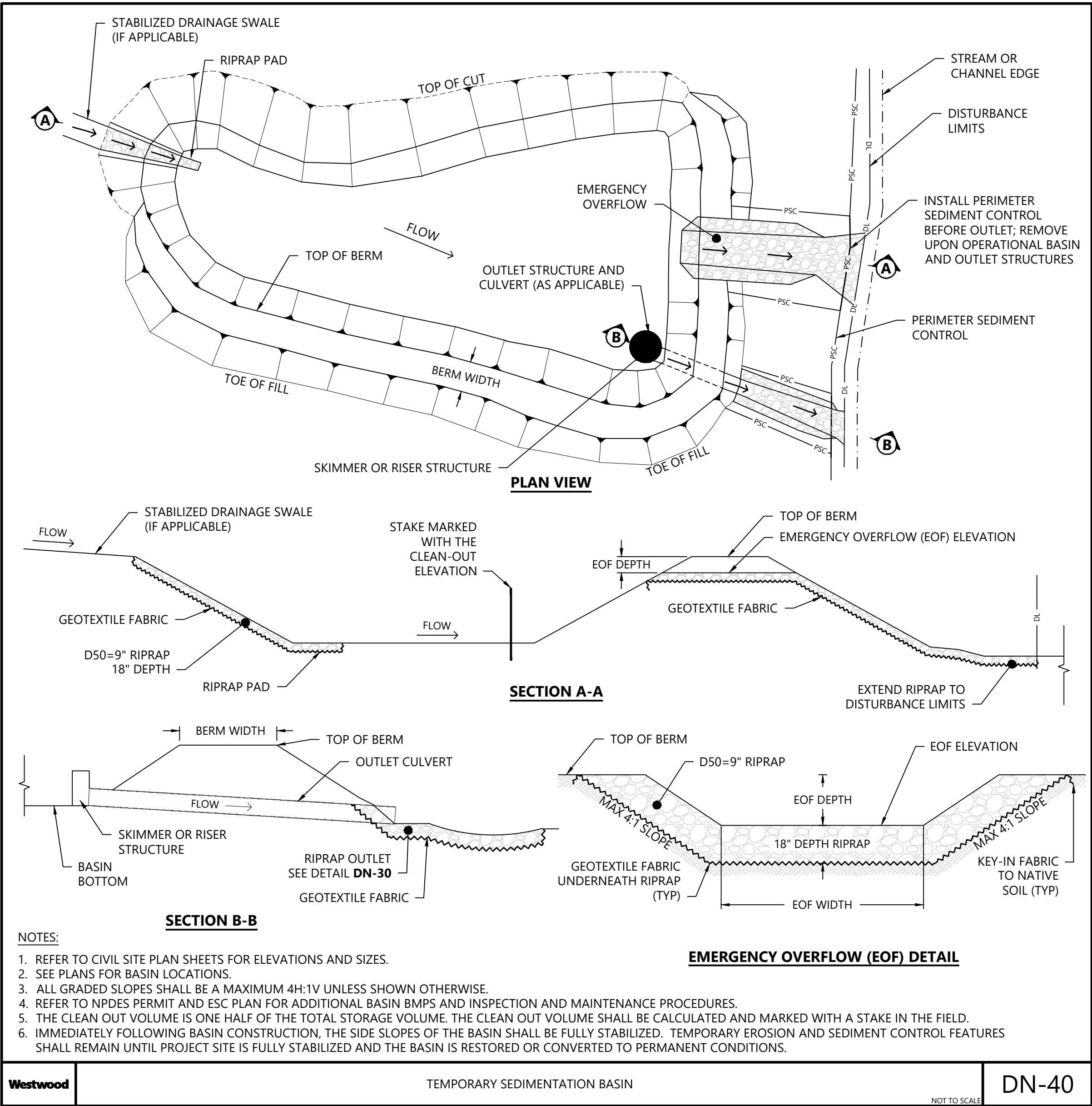
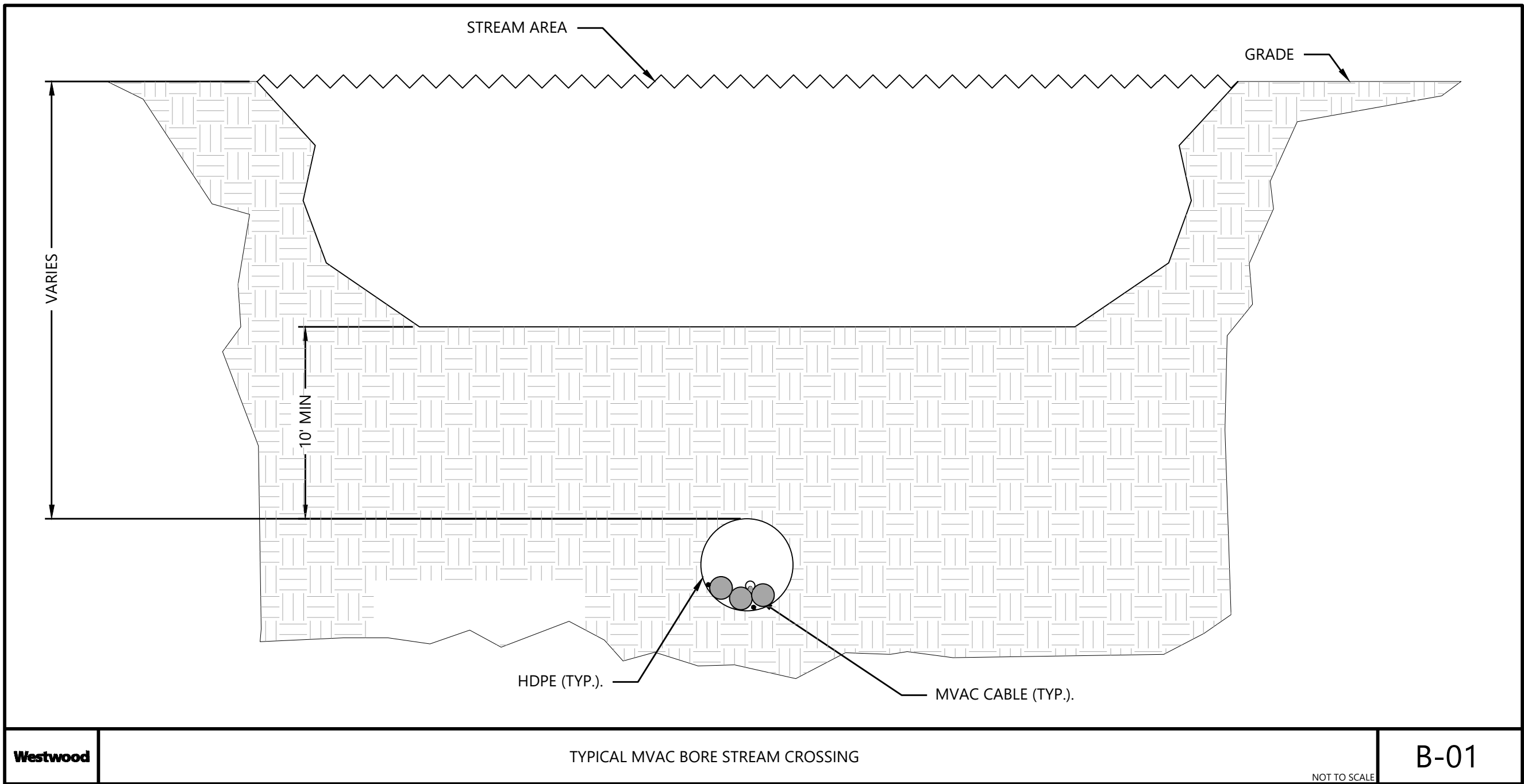
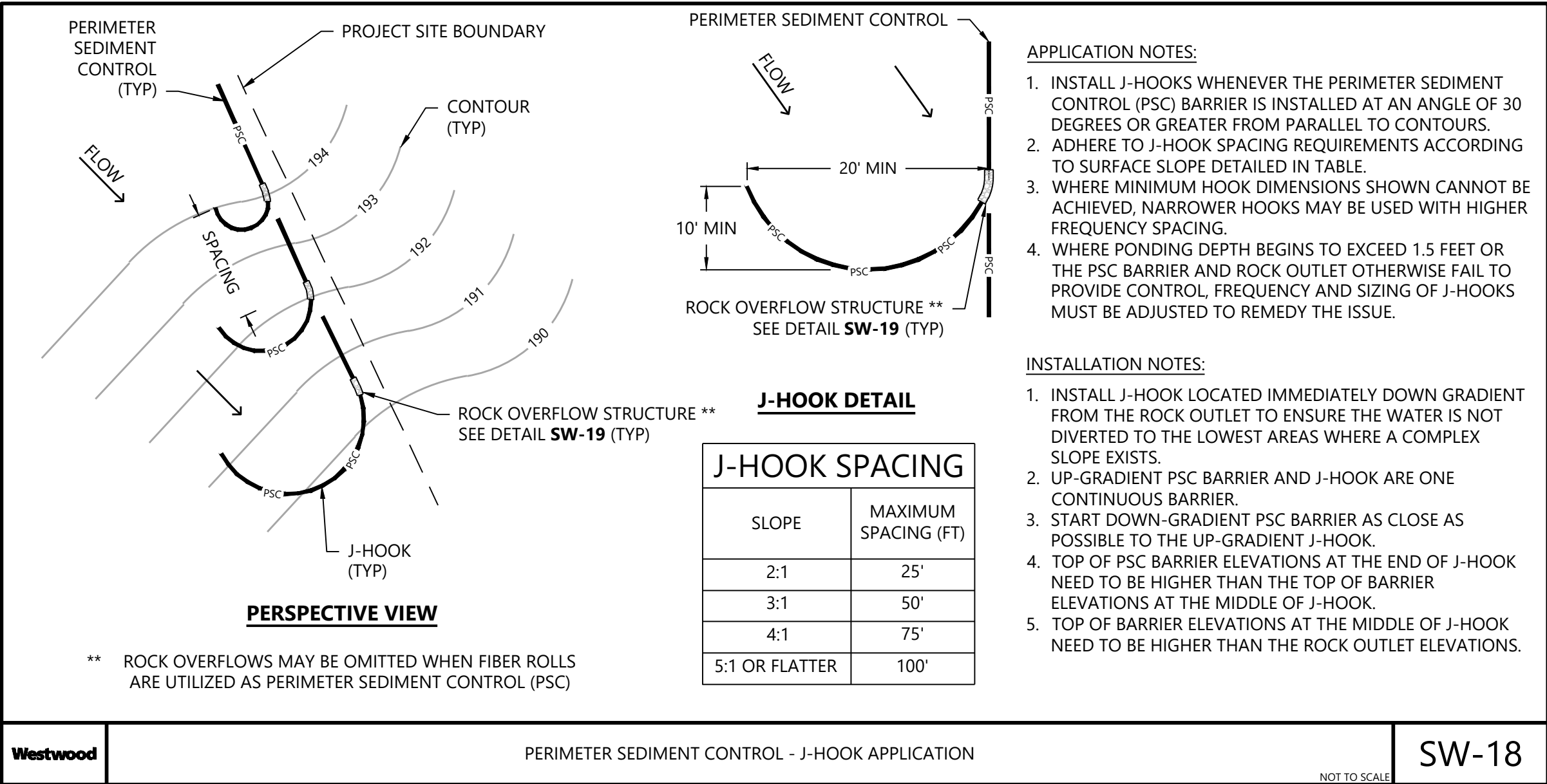
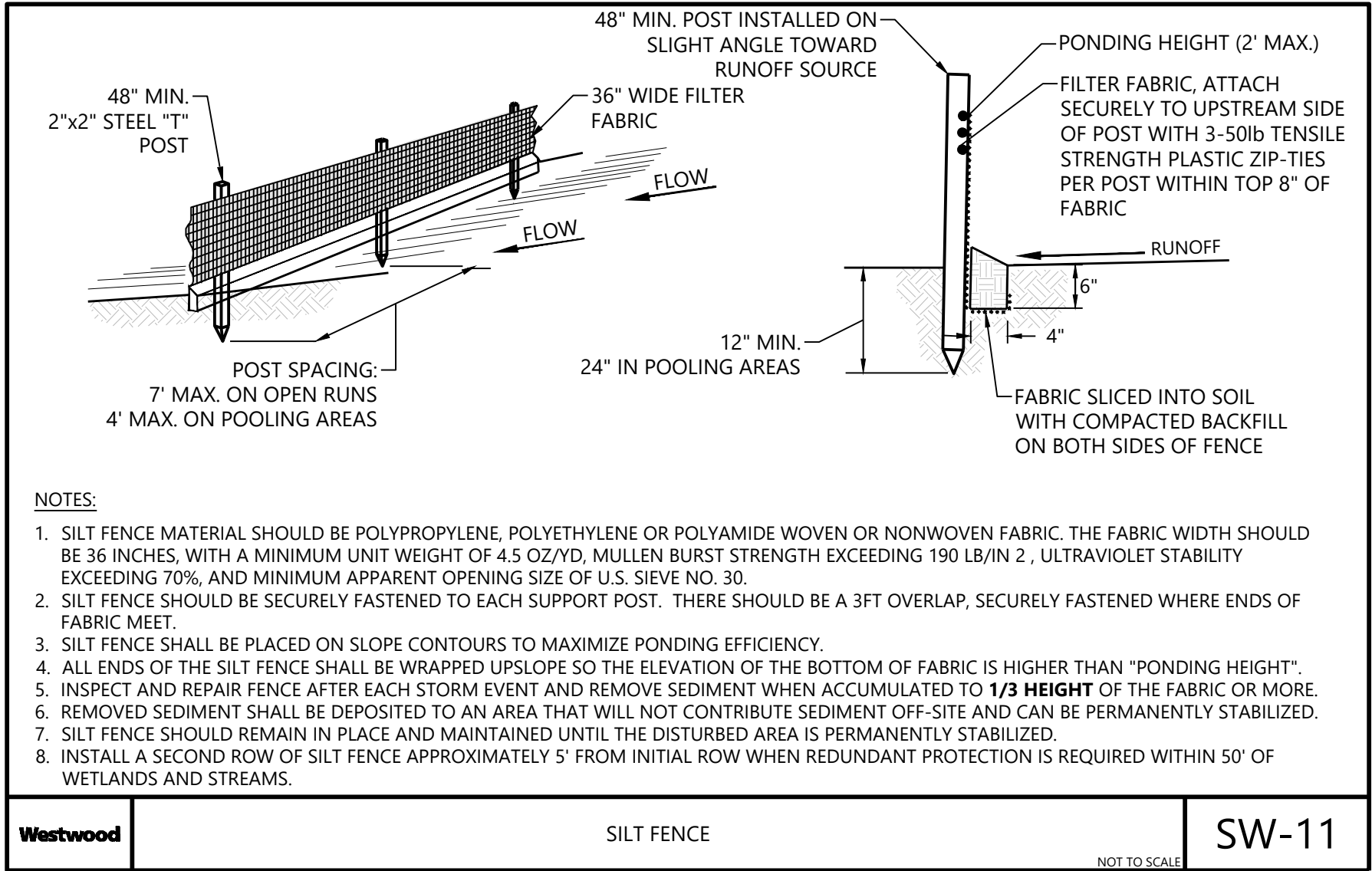
Construction Details

PRELIMINARY
NOT FOR CONSTRUCTION

DATE: 06/12/2024

SHEET: C.603

\\030481811001_GAS_Construction\Bentons\DWG 6/12/2024 10:58 AM\MSB_Kaplan.dwg



Westwood

Phone (214) 473-4640 2901 Dallas Parkway, Suite 400
Toll Free (888) 937-5150 Plano, TX 75093
westwoodps.com

Westwood Professional Services, Inc.

PREPARED FOR:

Benton Solar, LLC

700 Universe Blvd,
Juno Beach, FL 33408

REVISIONS:

DATE COMMENT

A 06/12/2024 30% ISSUED FOR REVIEW

Benton Solar Project

Benton County, Minnesota

Construction Details

PRELIMINARY
NOT FOR CONSTRUCTION

DATE: 06/12/2024

SHEET: C.604

PREPARED FOR:

Benton Solar, LLC

700 Universe Blvd,
Juno Beach, FL 33408

REVISIONS:

#	DATE	COMMENT
A	06/12/2024	30% ISSUED FOR REVIEW

Benton Solar Project

Benton County, Minnesota

Construction Details

PRELIMINARY
NOT FOR CONSTRUCTION

DATE: 06/12/2024

SHEET: C.605

