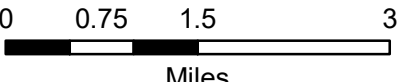


**Figure 9b**  
**Topographic Map**  
**Acciona 3.0-132**

**Blazing Star Wind Farm 2**  
**Lincoln County, MN**

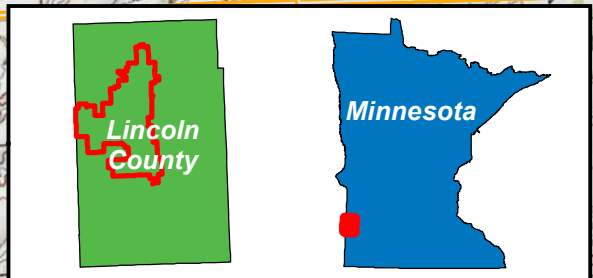
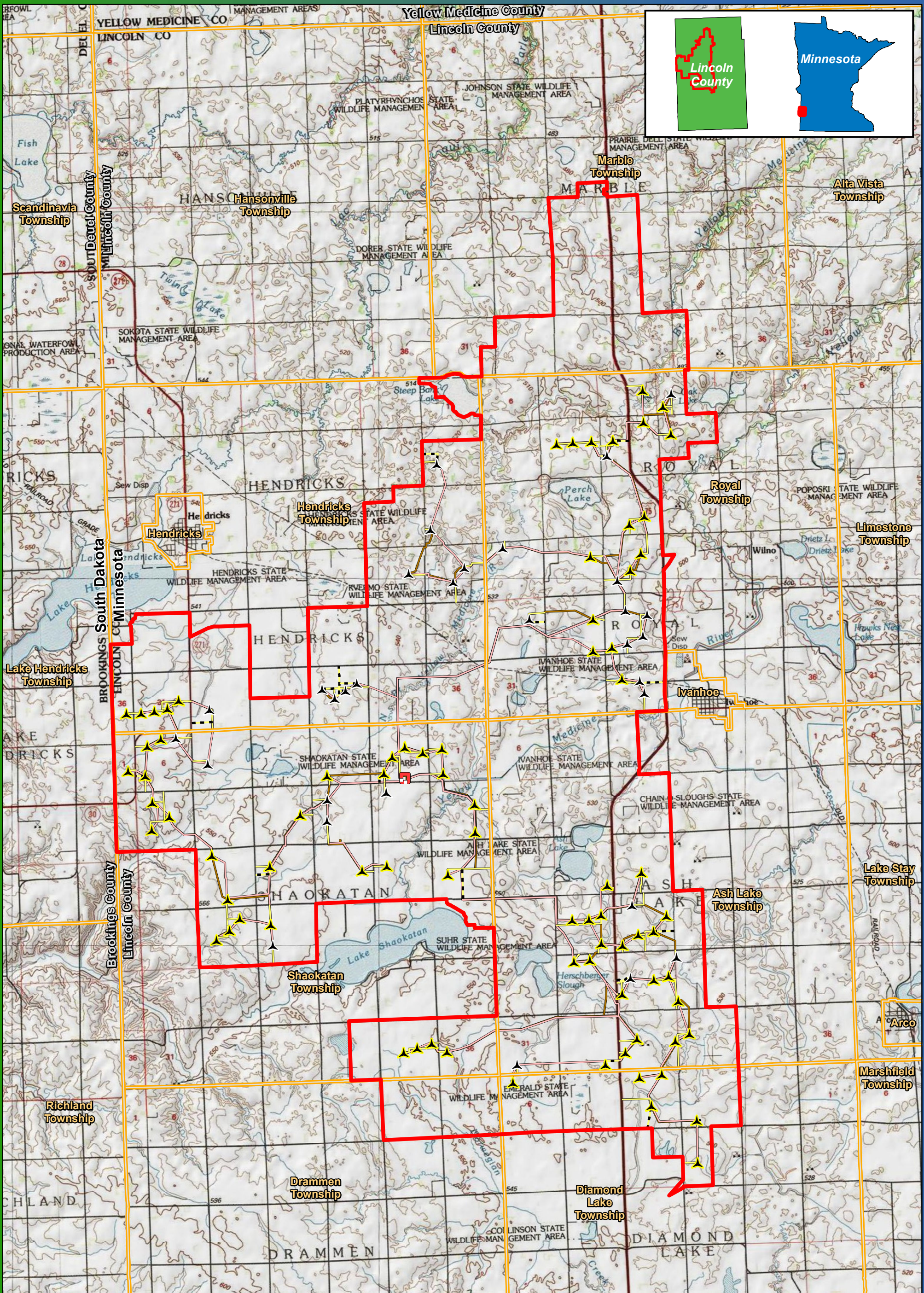
44.460125, -96.336861

- Preliminary Turbine Location
- Alternate Turbine Location
- Project Area Boundary
- County Boundary
- City/Township
- Project Substation
- Access Road
- Alternate Access Road
- Collection Line
- Crane Path



Service Layer Credits: Copyright © 2013 National Geographic Society, i-cubed  
 Data Source: Geronimo Energy, USGS, Census



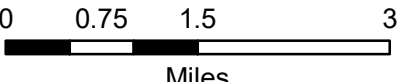


**Figure 9c**  
**Topographic Map**  
**GE 2.5-116**

**Blazing Star Wind Farm 2**  
**Lincoln County, MN**

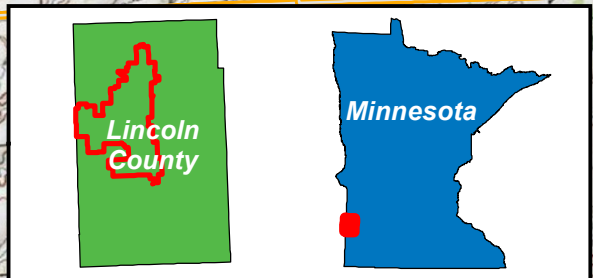
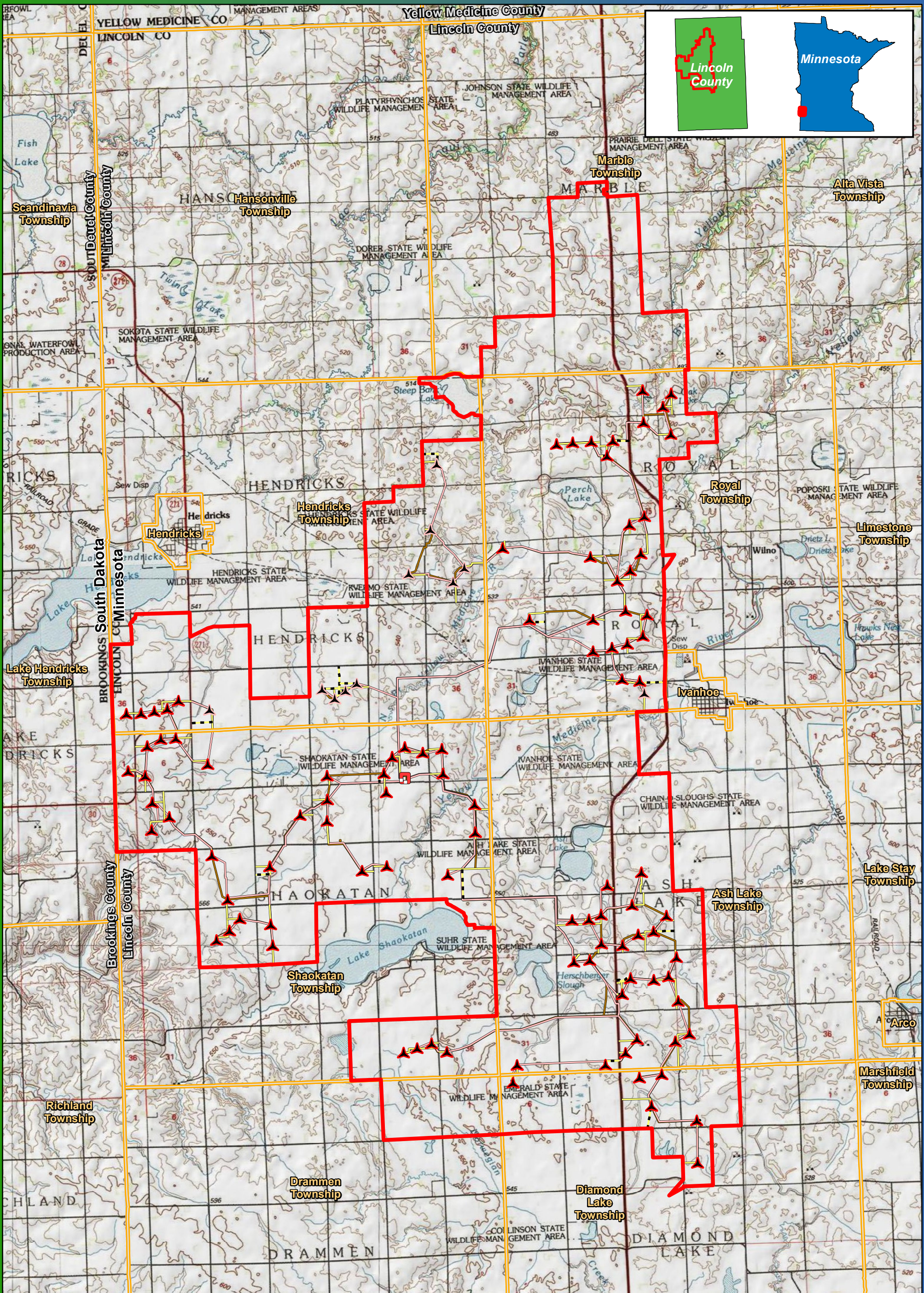
44.460125, -96.336861

- Preliminary Turbine Location
- Alternate Turbine Location
- Project Area Boundary
- County Boundary
- City/Township
- Project Substation
- Access Road
- Alternate Access Road
- Collection Line
- Crane Path



Service Layer Credits: Copyright © 2013 National Geographic Society, i-cubed  
 Data Source: Geronimo Energy, USGS, Census



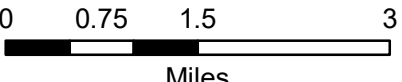


**Figure 9d**  
**Topographic Map**  
**Vestas V110**

**Blazing Star Wind Farm 2**  
**Lincoln County, MN**

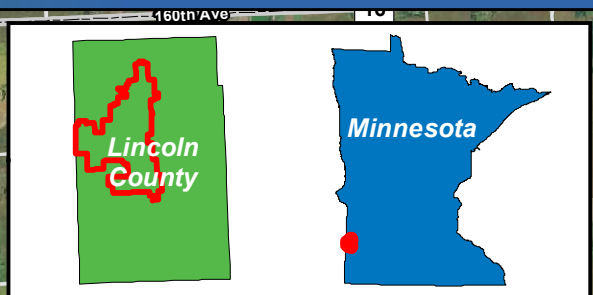
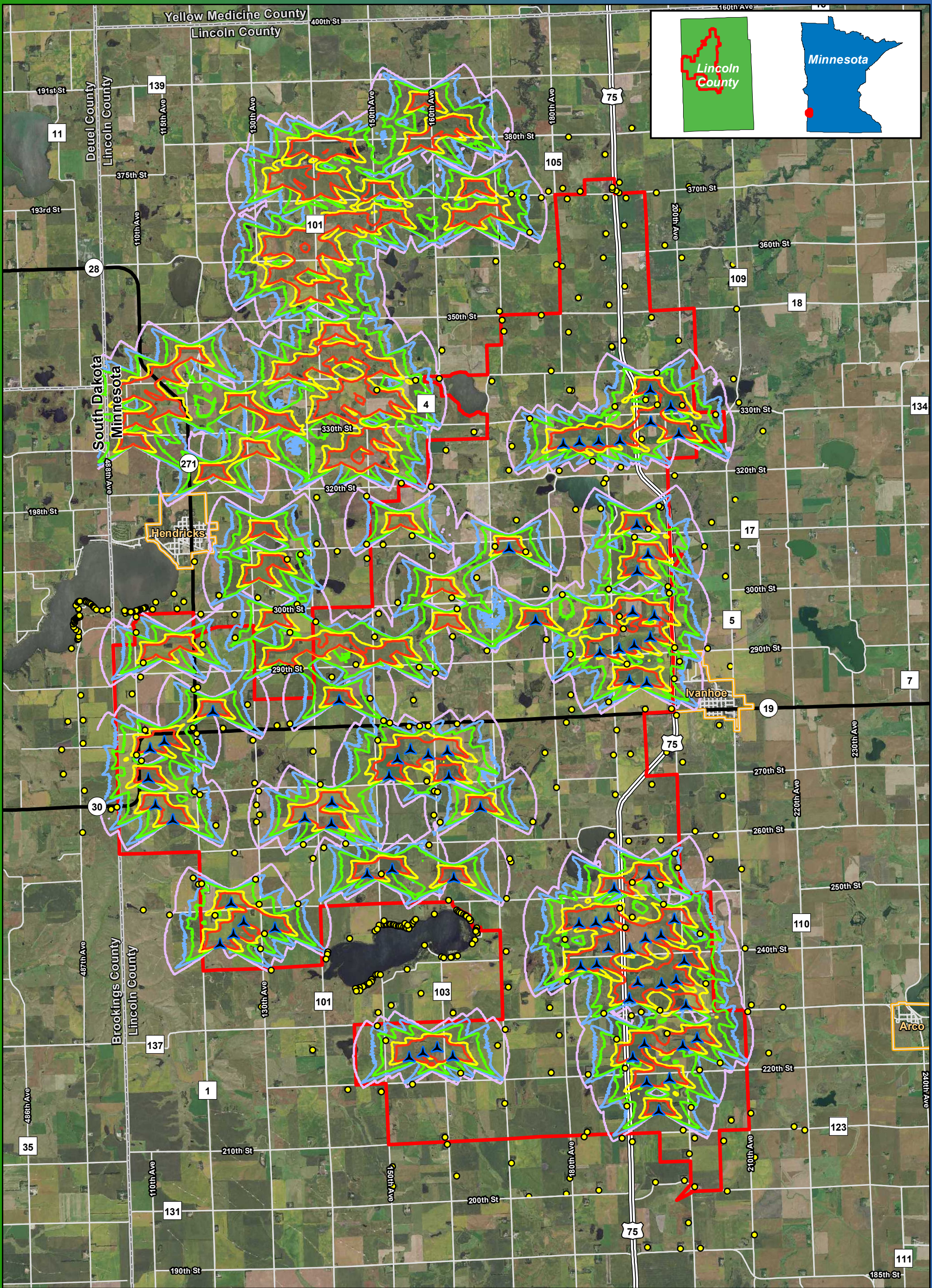
44.460125, -96.336861

- ▲ Preliminary Turbine Location
- ▲ Alternate Turbine Location
- Project Area Boundary
- County Boundary
- City/Township
- Project Substation
- Access Road
- - - Alternate Access Road
- Collection Line
- Crane Path



Service Layer Credits: Copyright: © 2013 National Geographic Society, i-cubed  
 Data Source: Geronimo Energy, USGS, Census



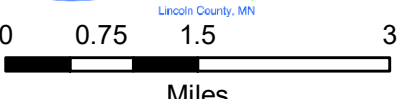


**Figure 10a**  
**Shadow Flicker**  
**Gamesa G126**

**Blazing Star Wind Farm 2**  
**Lincoln County, MN**

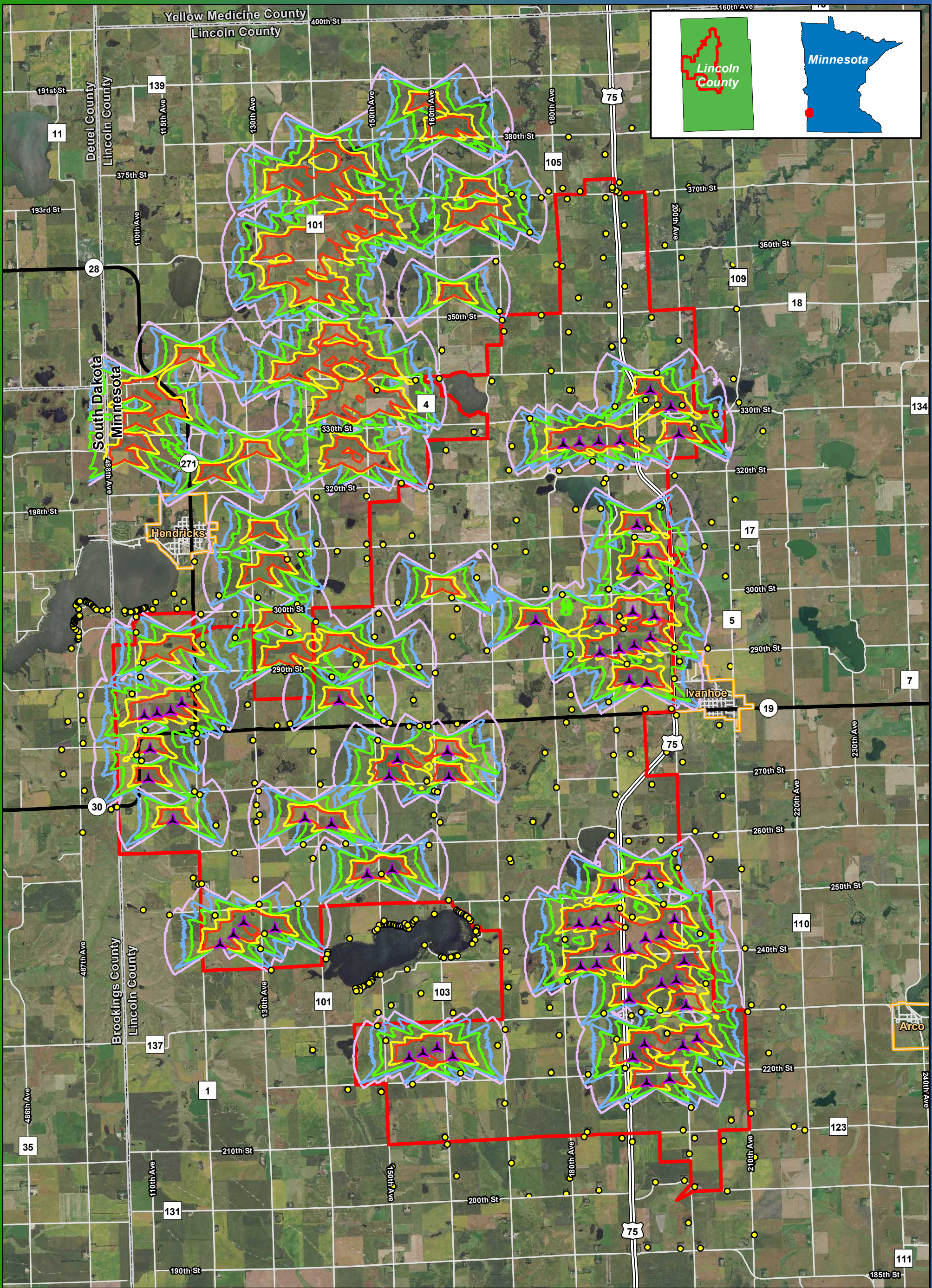
44.460125, -96.336861

- |                                                                                  |                              |
|----------------------------------------------------------------------------------|------------------------------|
| Preliminary Turbine Location                                                     | <b>Shadow Hours Per Year</b> |
| Residential Structures within 1 Mile (excluding cities of Hendricks and Ivanhoe) | 0                            |
| Project Area Boundary                                                            | 5                            |
|                                                                                  | 10                           |
|                                                                                  | 30                           |
|                                                                                  | 50                           |



Imagery Source: 2015 Color FSA  
 Data Source: Geronimo Energy, MN DNR, Census, Lincoln Co.



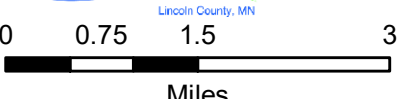


**Figure 10b**  
**Shadow Flicker**  
**Acciona 3.0-132**

**Blazing Star Wind Farm 2**  
**Lincoln County, MN**

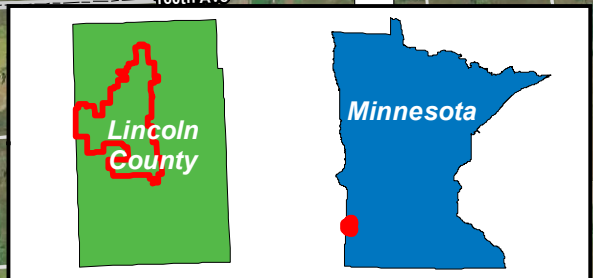
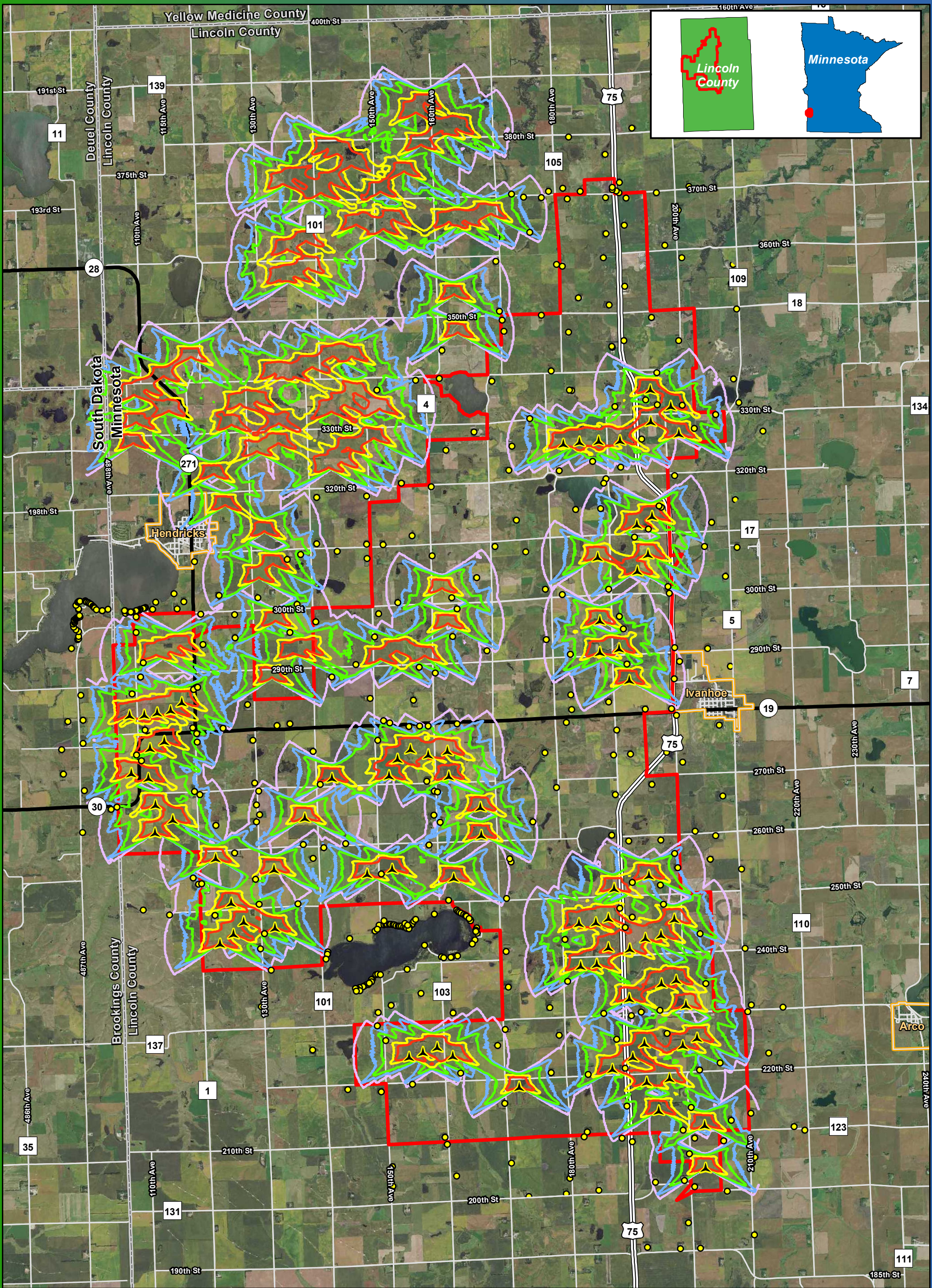
44.460125, -96.336861

<ul style="list-style-type: none"> <li> Preliminary Turbine Location</li> <li> Residential Structures within 1 Mile (excluding cities of Hendricks and Ivanhoe)</li> <li> Project Area Boundary</li> </ul>	<p><b>Shadow Hours Per Year</b></p> <ul style="list-style-type: none"> <li> 0</li> <li> 5</li> <li> 10</li> <li> 30</li> <li> 50</li> </ul>
------------------------------------------------------------------------------------------------------------------------------------------------------------------------------------------------------------	---------------------------------------------------------------------------------------------------------------------------------------------



Imagery Source: 2015 Color FSA  
 Data Source: Geronimo Energy, MN DNR, Census, Lincoln Co.





**Figure 10c**  
**Shadow Flicker**  
**GE 2.5-116**

**Blazing Star Wind Farm 2**  
**Lincoln County, MN**

44.460125, -96.336861

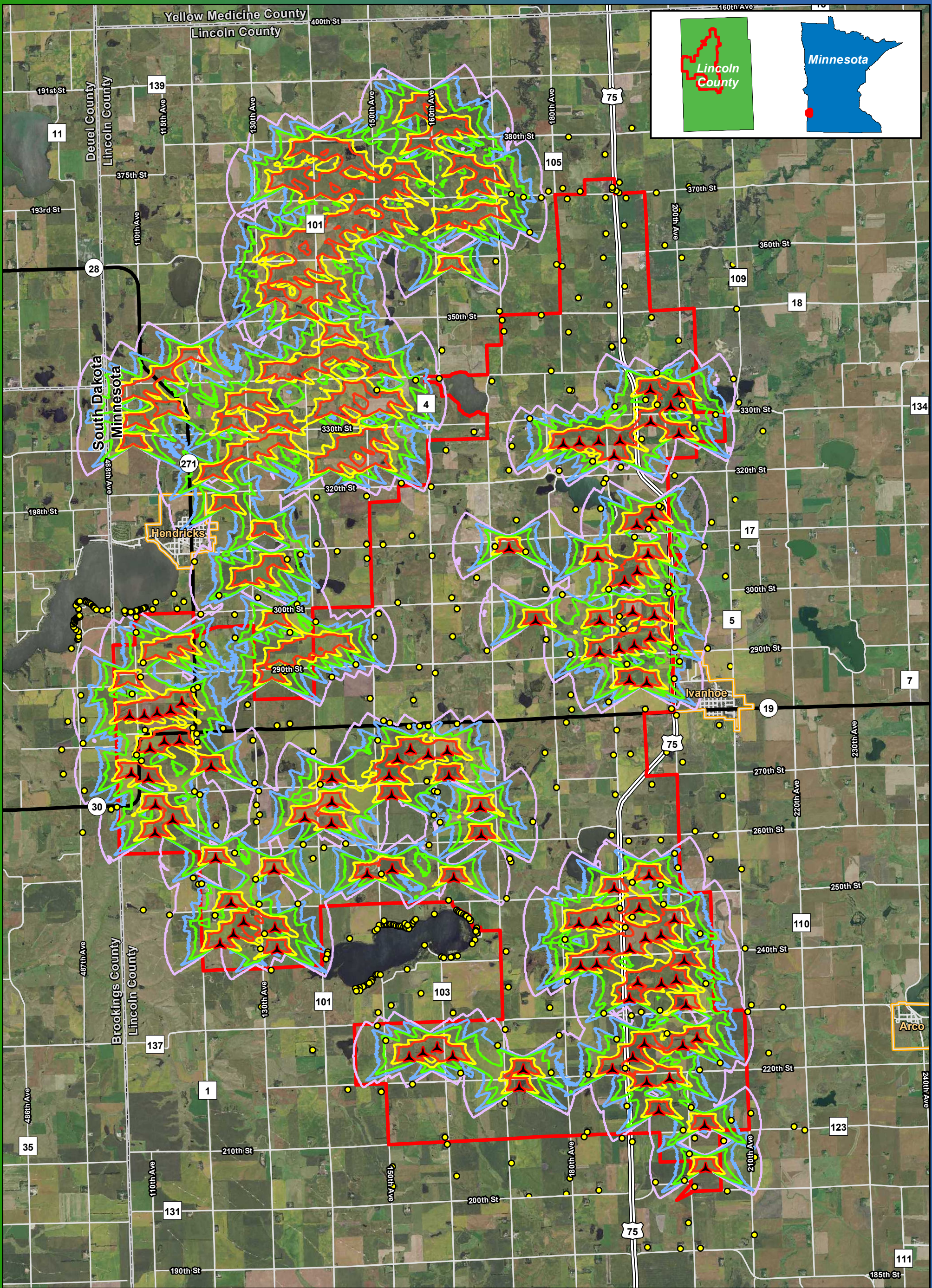
- |                                                                                  |                              |
|----------------------------------------------------------------------------------|------------------------------|
| Preliminary Turbine Location                                                     | <b>Shadow Hours Per Year</b> |
| Residential Structures within 1 Mile (excluding cities of Hendricks and Ivanhoe) | 0                            |
| Project Area Boundary                                                            | 5                            |
|                                                                                  | 10                           |
|                                                                                  | 30                           |
|                                                                                  | 50                           |

Lincoln County, MN

Miles

Imagery Source: 2015 Color FSA  
 Data Source: Geronimo Energy, MN DNR, Census, Lincoln Co.





**Figure 10d**  
**Shadow Flicker**  
**Vestas V110**

**Blazing Star Wind Farm 2**  
**Lincoln County, MN**

44.460125, -96.336861

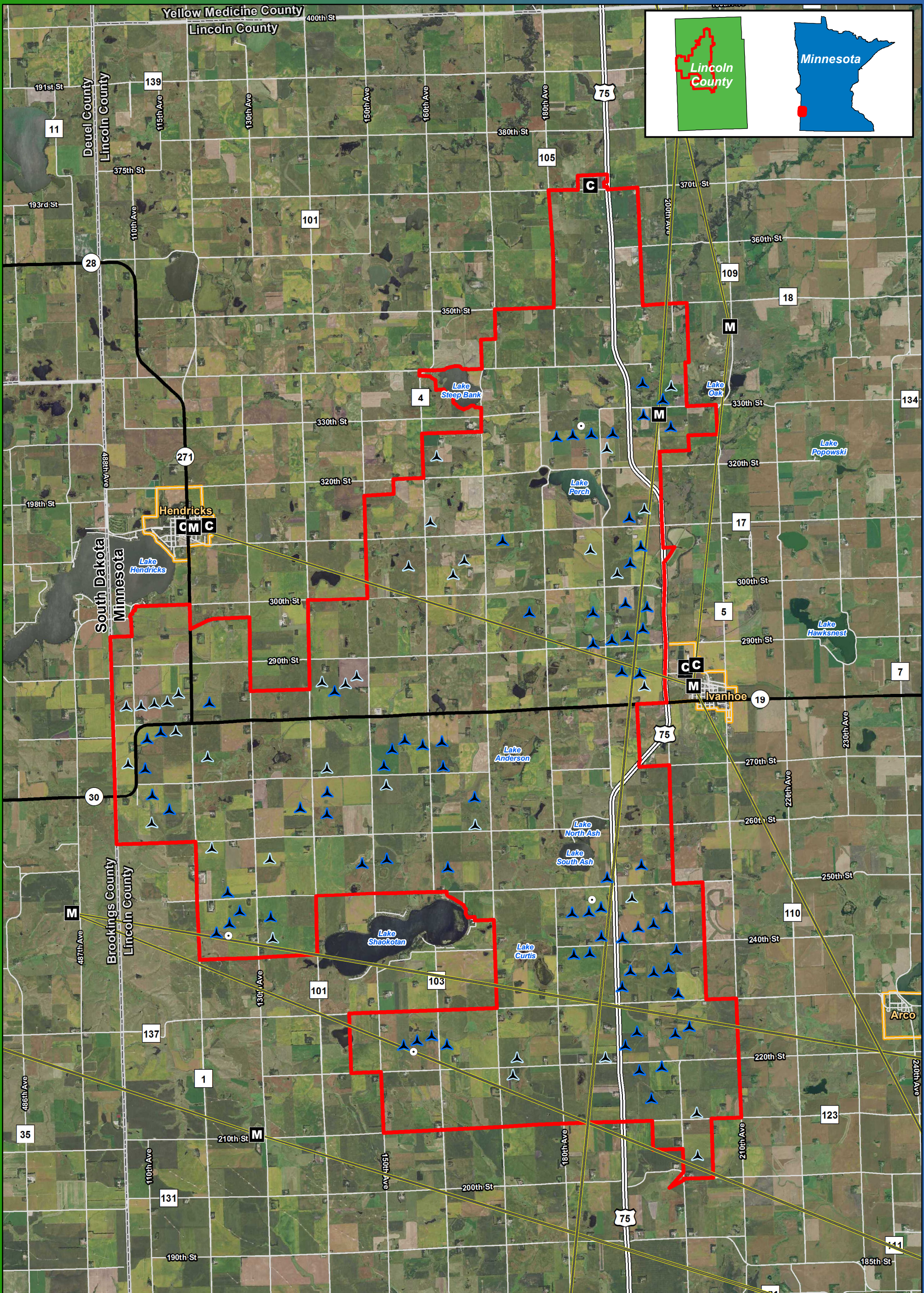
- |                                                                                  |                         |
|----------------------------------------------------------------------------------|-------------------------|
| Preliminary Turbine Location                                                     | Shadow Hours Per Year 0 |
| Residential Structures within 1 Mile (excluding cities of Hendricks and Ivanhoe) | 5                       |
| Project Area Boundary                                                            | 10                      |
|                                                                                  | 30                      |
|                                                                                  | 50                      |

Lincoln County, MN

0 0.75 1.5 3  
Miles

Imagery Source: 2015 Color FSA  
 Data Source: Geronimo Energy, MN DNR, Census, Lincoln Co.














**Figure 11a**  
**Microwave Beam Path**  
**Gamesa G126**


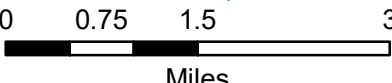
**Blazing Star Wind Farm 2**  
**Lincoln County, MN**

**44.460125, -96.336861**

-  Preliminary Turbine Location
-  Alternate Turbine Location
-  Microwave Tower
-  Permanent Met Tower
-  Communication Tower
-  Microwave Beam Path (wcfz)
-  Project Area Boundary
-  County Boundary



Lincoln County, MN

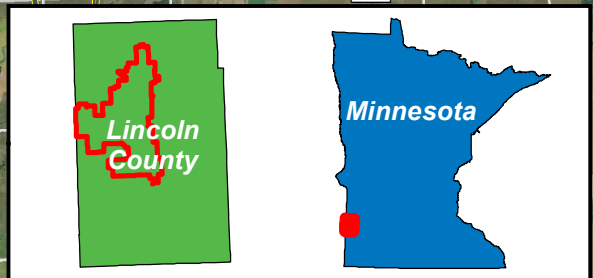
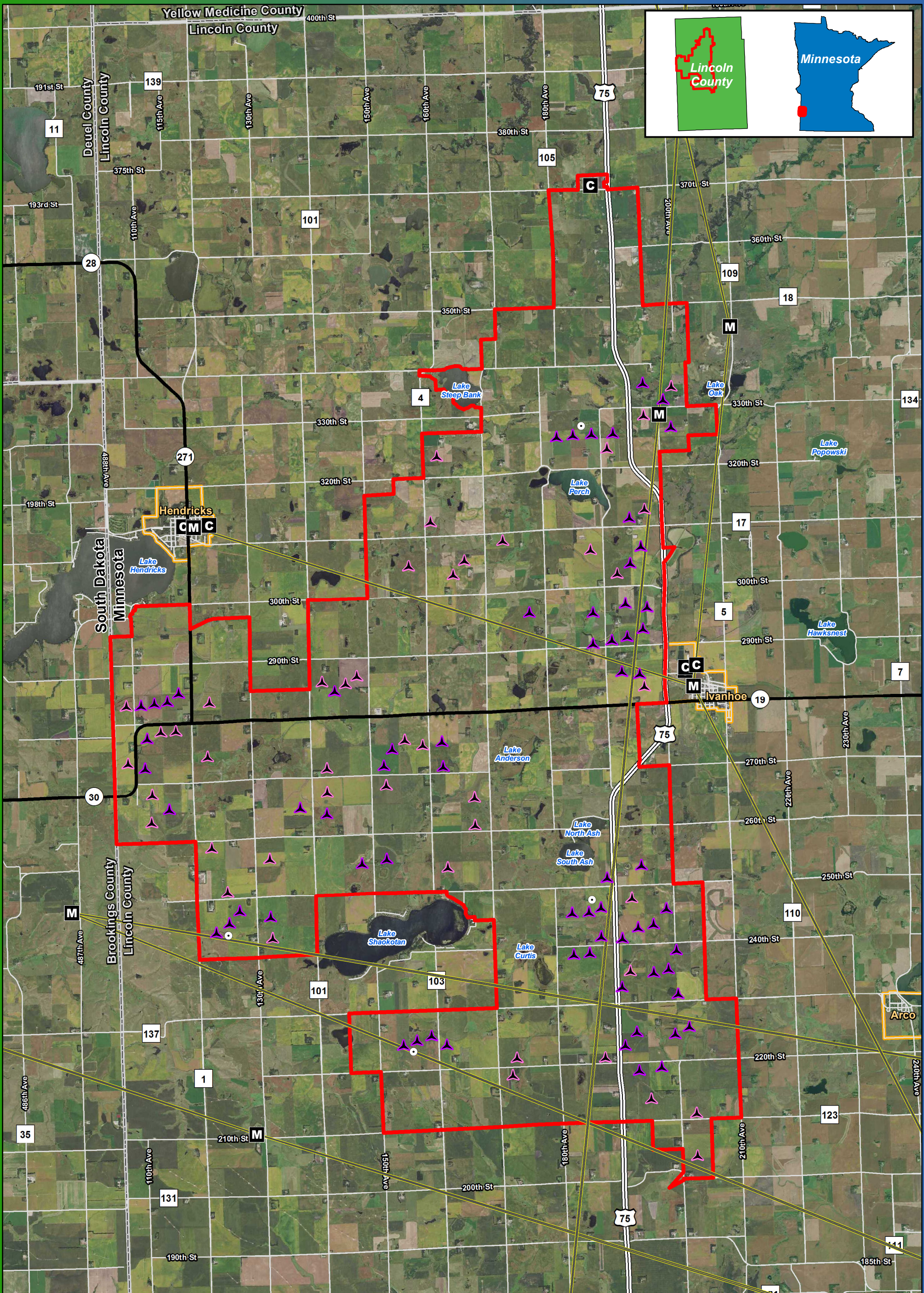



0 0.75 1.5 3  
Miles

Imagery Source: 2015 Color FSA  
 Data Source: Geronimo Energy, MN DNR, Census, Lincoln Co.

\*Turbines are not to scale  
 \*There are no turbines in the Microwave Beam Path Worst Case Fresnel Zone





**BLAZING STAR 2**  
WIND FARM  
Lincoln County, MN

0 0.75 1.5 3  
Miles

Imagery Source: 2015 Color FSA  
Data Source: Geronimo Energy, MN DNR, Census, Lincoln Co.

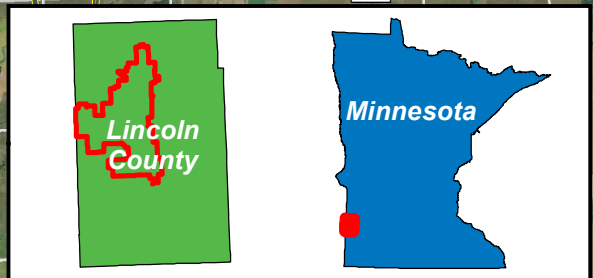
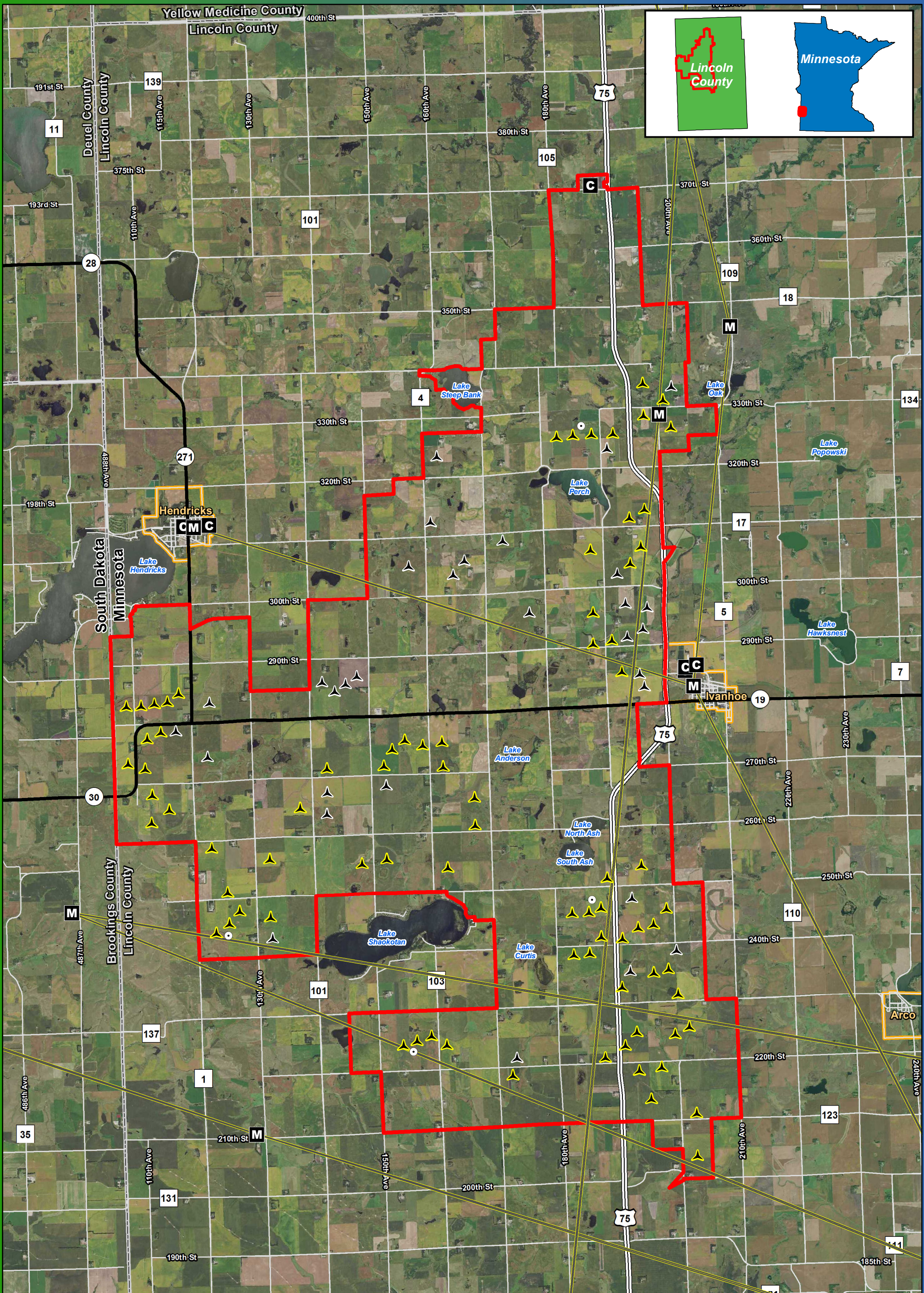
**Figure 11b**  
**Microwave Beam Path**  
**Acciona 3.0-132**

**Blazing Star Wind Farm 2**  
**Lincoln County, MN**

**44.460125, -96.336861**

- Preliminary Turbine Location
  - Alternate Turbine Location
  - Microwave Tower
  - Permanent Met Tower
  - Communication Tower
  - Microwave Beam Path (wcfz)
  - Project Area Boundary
  - County Boundary
- \*Turbines are not to scale  
\*There are no turbines in the Microwave Beam Path Worst Case Fresnel Zone





Lincoln County, MN

0 0.75 1.5 3  
Miles

Imagery Source: 2015 Color FSA  
Data Source: Geronimo Energy, MN DNR, Census, Lincoln Co.

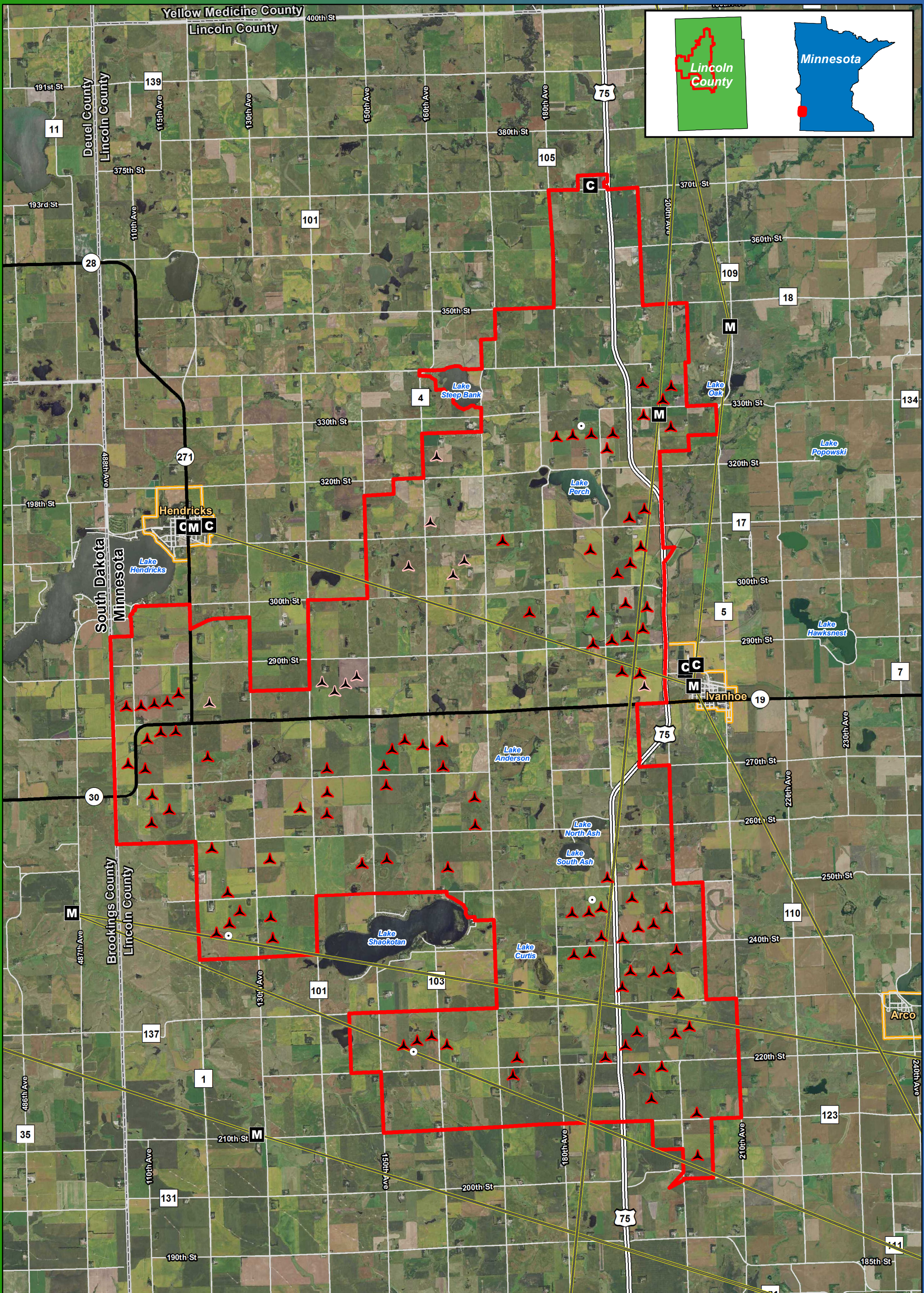
**Figure 11c**  
**Microwave Beam Path**  
**GE 2.5-116**

**Blazing Star Wind Farm 2**  
**Lincoln County, MN**

**44.460125, -96.336861**

- Preliminary Turbine Location
  - Alternate Turbine Location
  - Microwave Tower
  - Permanent Met Tower
  - Communication Tower
  - Microwave Beam Path (wcfz)
  - Project Area Boundary
  - County Boundary
- \*Turbines are not to scale  
\*There are no turbines in the Microwave Beam Path Worst Case Fresnel Zone





**BLAZING STAR 2**  
WIND FARM  
Lincoln County, MN

0 0.75 1.5 3  
Miles

Imagery Source: 2015 Color FSA  
Data Source: Geronimo Energy, MN DNR, Census, Lincoln Co.

**Figure 11d**  
**Microwave Beam Path**  
**Vestas V110**

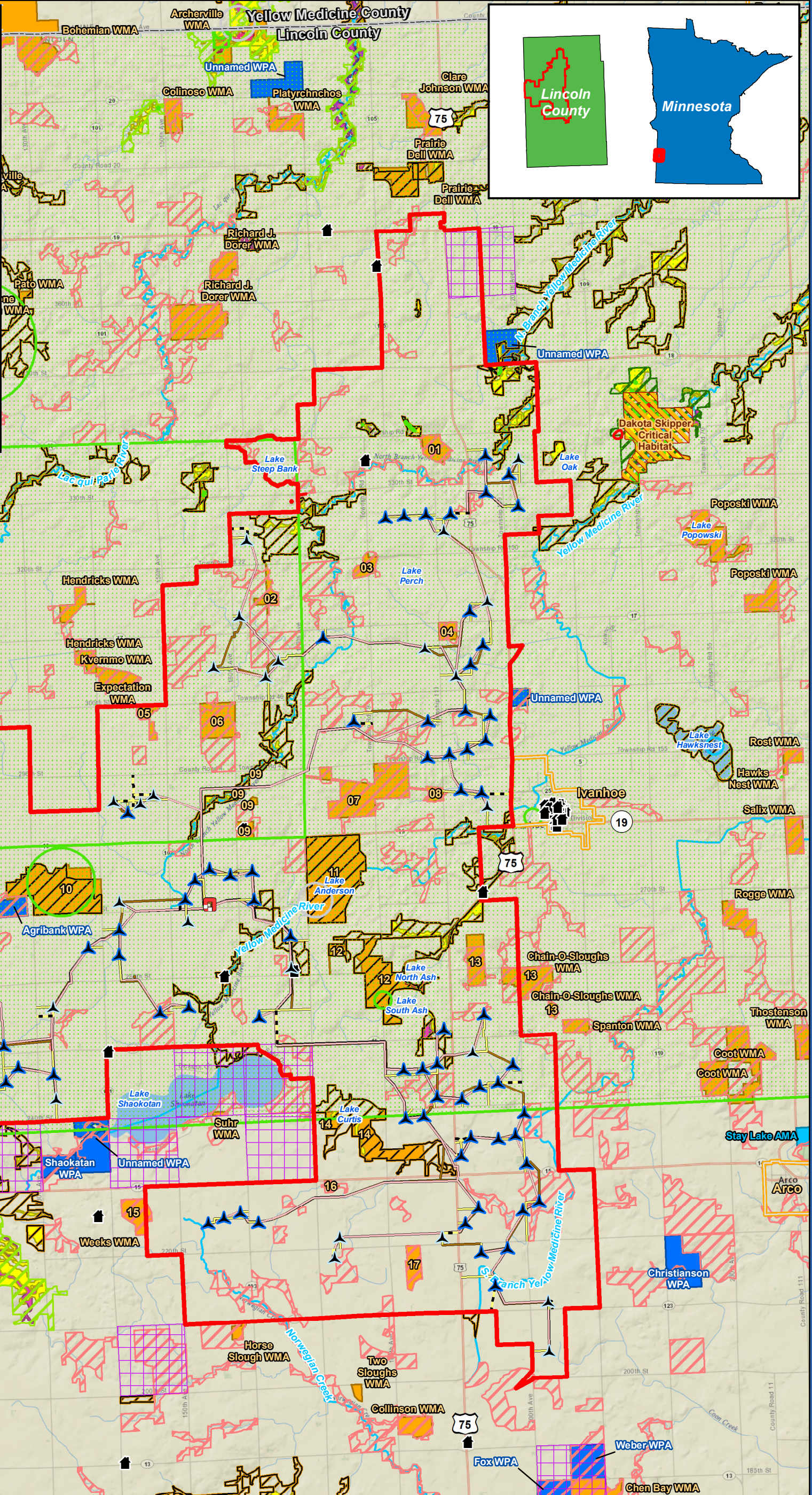
**Blazing Star Wind Farm 2**  
**Lincoln County, MN**

**44.460125, -96.336861**


- Preliminary Turbine Location
  - Alternate Turbine Location
  - Microwave Tower
  - Permanent Met Tower
  - Communication Tower
  - Microwave Beam Path (wcfz)
  - Project Area Boundary
  - County Boundary
- \*Turbines are not to scale  
\*There are no turbines in the Microwave Beam Path Worst Case Fresnel Zone



WMAs within the Project Area	
01	Bossuyt WMA
02	Ten Sloughs WMA
03	Pothole WMA
04	Christine WMA
05	Expectation WMA
06	Legacy WMA
07	Ivanhoe WMA
08	Iron Horse WMA
09	Blue Wing WMA
10	Shaokatan WMA
11	Anderson Lake WMA
12	Ash Lake WMA
13	Chain-O-Sloughs WMA
14	Herschberger WMA
15	Weeks WMA
16	Muskrat Junction WMA
17	Emerald WMA



**NHIS Copyright and Acknowledgment:**  
 Copyright (2017), State of Minnesota, Department of Natural Resources. Rare features data included here were provided by the Division of Ecological and Water Resources, Minnesota Department of Natural Resources (DNR), and were current as of (07/11/2017). These data are not based on an exhaustive inventory of the state. The lack of data for any geographic area shall not be construed to mean that no significant features are present.

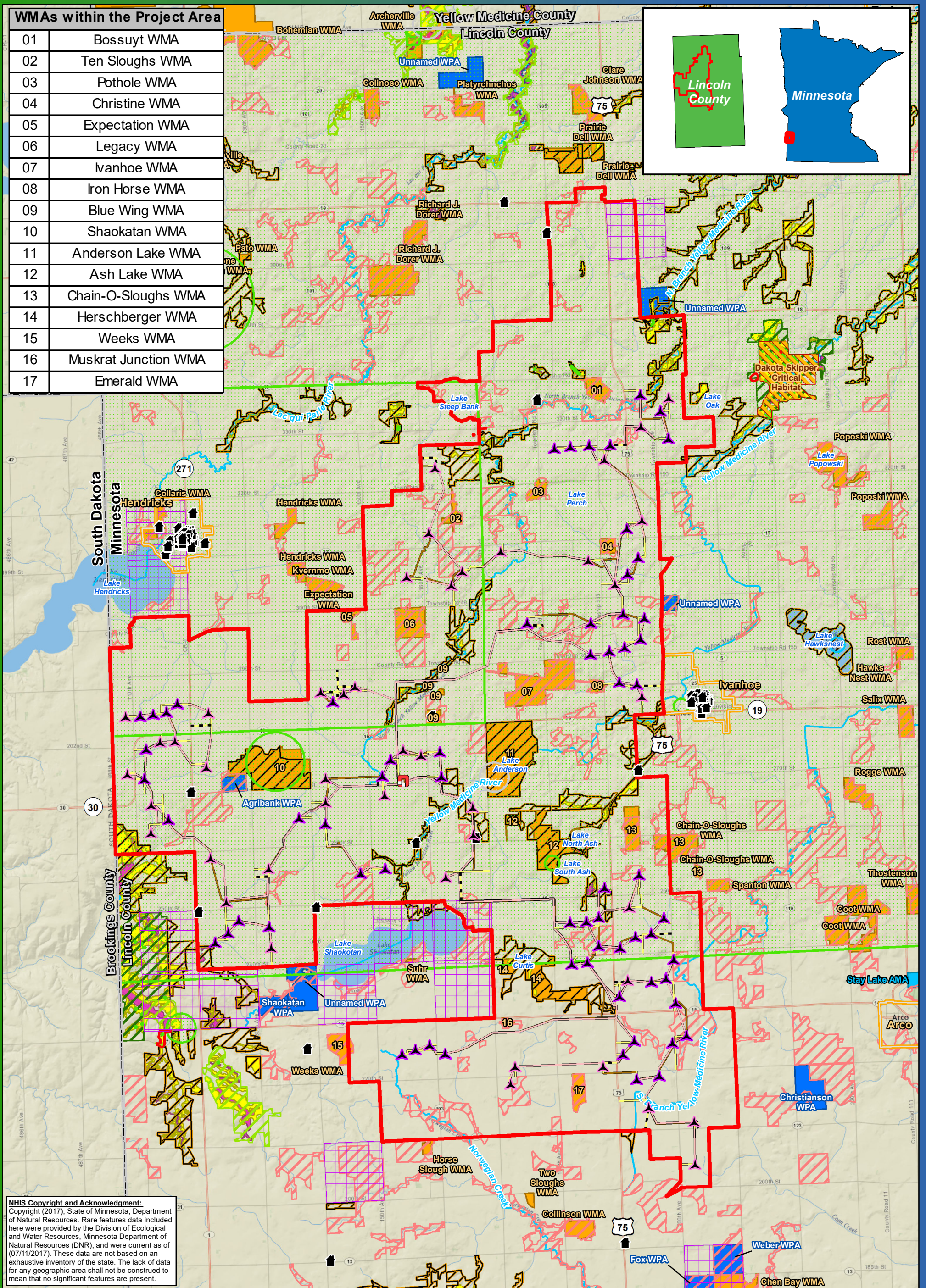
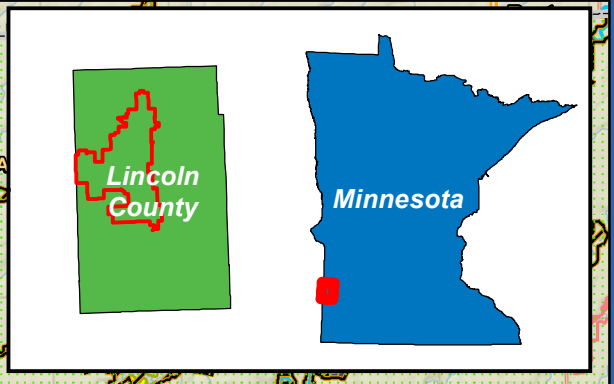


**Figure 12a**  
**Unique Natural Features**  
**Gamesa G126**  
**Blazing Star Wind Farm 2**  
**Lincoln County, MN**  
 44.460125, -96.336861

- |                                |                                   |                                          |
|--------------------------------|-----------------------------------|------------------------------------------|
| ▲ Preliminary Turbine Location | ~ 24k Stream or Ditch             | Sites of Biodiversity Significance       |
| ▲ Alternate Turbine Location   | ■ Architectural/Historic Resource | Outstanding                              |
| □ Project Area Boundary        | □ Archaeological Site in Section  | High                                     |
| □ Project Substation           | □ Aquatic Management Area (AMA)   | Moderate                                 |
| — Access Road                  | ■ Waterfowl Production Area (WPA) | Below                                    |
| - - - Alternate Access Road    | ■ Wildlife Management Area (WMA)  | Natural Heritage Inventory System (NHIS) |
| — Collection Line              | ■ USFWS Critical Habitat          | Endangered                               |
| — Crane Path                   | ■ Native Prairie                  | Special Concern                          |
|                                | ■ Native Plant Community          | Watchlist                                |



WMAs within the Project Area	
01	Bossuyt WMA
02	Ten Sloughs WMA
03	Pothole WMA
04	Christine WMA
05	Expectation WMA
06	Legacy WMA
07	Ivanhoe WMA
08	Iron Horse WMA
09	Blue Wing WMA
10	Shaokatan WMA
11	Anderson Lake WMA
12	Ash Lake WMA
13	Chain-O-Sloughs WMA
14	Herschberger WMA
15	Weeks WMA
16	Muskrat Junction WMA
17	Emerald WMA



**NHIS Copyright and Acknowledgment:**  
 Copyright (2017), State of Minnesota, Department of Natural Resources. Rare features data included here were provided by the Division of Ecological and Water Resources, Minnesota Department of Natural Resources (DNR), and were current as of (07/11/2017). These data are not based on an exhaustive inventory of the state. The lack of data for any geographic area shall not be construed to mean that no significant features are present.

Lincoln County, MN

Miles

Imagery Source: National Geographic World Map  
 Data Source: Geronimo Energy, MN DNR, USFWS, Mn Geo, MN SHPO

**Figure 12b**  
**Unique Natural Features**  
**Acciona 3.0-132**

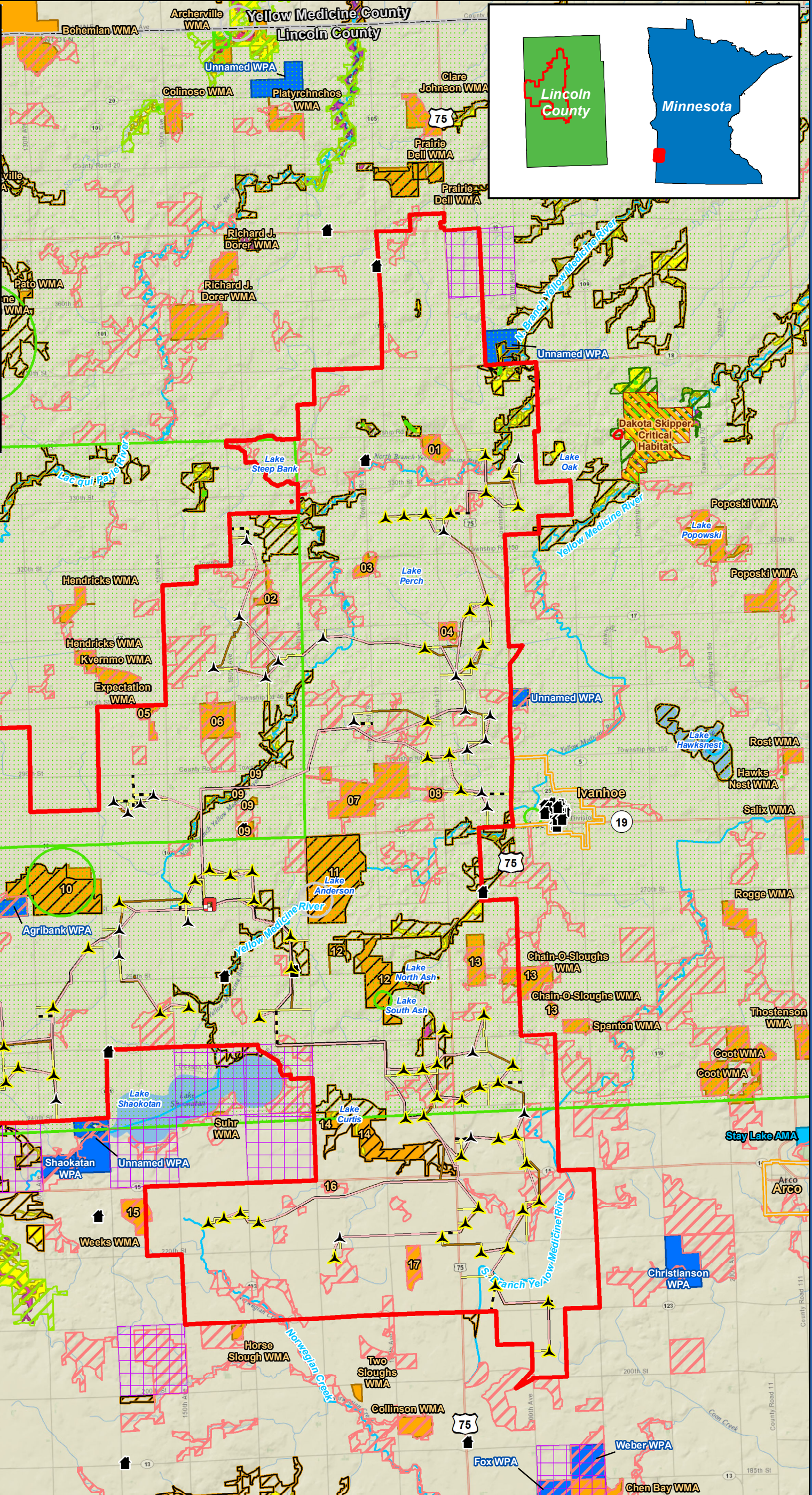
**Blazing Star Wind Farm 2**  
**Lincoln County, MN**

44.460125, -96.336861

<ul style="list-style-type: none"> <li> Preliminary Turbine Location</li> <li> Alternate Turbine Location</li> <li> Project Area Boundary</li> <li> Project Substation</li> <li> Access Road</li> <li> Alternate Access Road</li> <li> Collection Line</li> <li> Crane Path</li> </ul>	<ul style="list-style-type: none"> <li> 24k Stream or Ditch</li> <li> Architectural/Historic Resource</li> <li> Archaeological Site in Section</li> <li> Aquatic Management Area (AMA)</li> <li> Waterfowl Production Area (WPA)</li> <li> Wildlife Management Area (WMA)</li> <li> USFWS Critical Habitat</li> <li> Native Prairie</li> <li> Native Plant Community</li> </ul>	<p><b>Sites of Biodiversity Significance</b></p> <ul style="list-style-type: none"> <li> Outstanding</li> <li> High</li> <li> Moderate</li> <li> Below</li> </ul> <p><b>Natural Heritage Inventory System (NHIS)</b></p> <ul style="list-style-type: none"> <li> Endangered</li> <li> Special Concern</li> <li> Watchlist</li> <li> N/A</li> </ul>
----------------------------------------------------------------------------------------------------------------------------------------------------------------------------------------------------------------------------------------------------------------------------------------	---------------------------------------------------------------------------------------------------------------------------------------------------------------------------------------------------------------------------------------------------------------------------------------------------------------------------------------------------------------------------------	----------------------------------------------------------------------------------------------------------------------------------------------------------------------------------------------------------------------------------------------------------------------------------------------------------------------------------------------------



WMAs within the Project Area	
01	Bossuyt WMA
02	Ten Sloughs WMA
03	Pothole WMA
04	Christine WMA
05	Expectation WMA
06	Legacy WMA
07	Ivanhoe WMA
08	Iron Horse WMA
09	Blue Wing WMA
10	Shaokatan WMA
11	Anderson Lake WMA
12	Ash Lake WMA
13	Chain-O-Sloughs WMA
14	Herschberger WMA
15	Weeks WMA
16	Muskrat Junction WMA
17	Emerald WMA



**NHIS Copyright and Acknowledgment:**  
 Copyright (2017), State of Minnesota, Department of Natural Resources. Rare features data included here were provided by the Division of Ecological and Water Resources, Minnesota Department of Natural Resources (DNR), and were current as of (07/11/2017). These data are not based on an exhaustive inventory of the state. The lack of data for any geographic area shall not be construed to mean that no significant features are present.

Lincoln County, MN

Imagery Source: National Geographic World Map  
 Data Source: Geronimo Energy, MN DNR, USFWS, Mn Geo, MN SHPO

**Figure 12c**  
**Unique Natural Features**  
**GE 2.5-116**

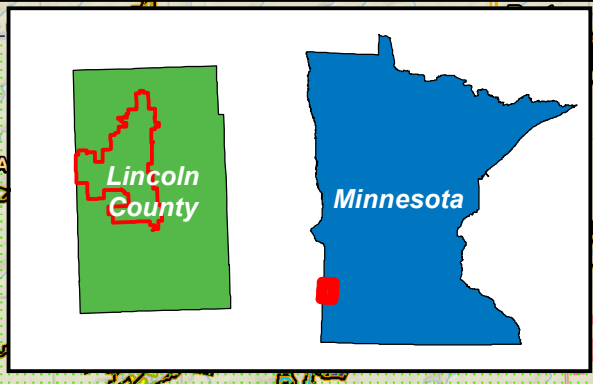
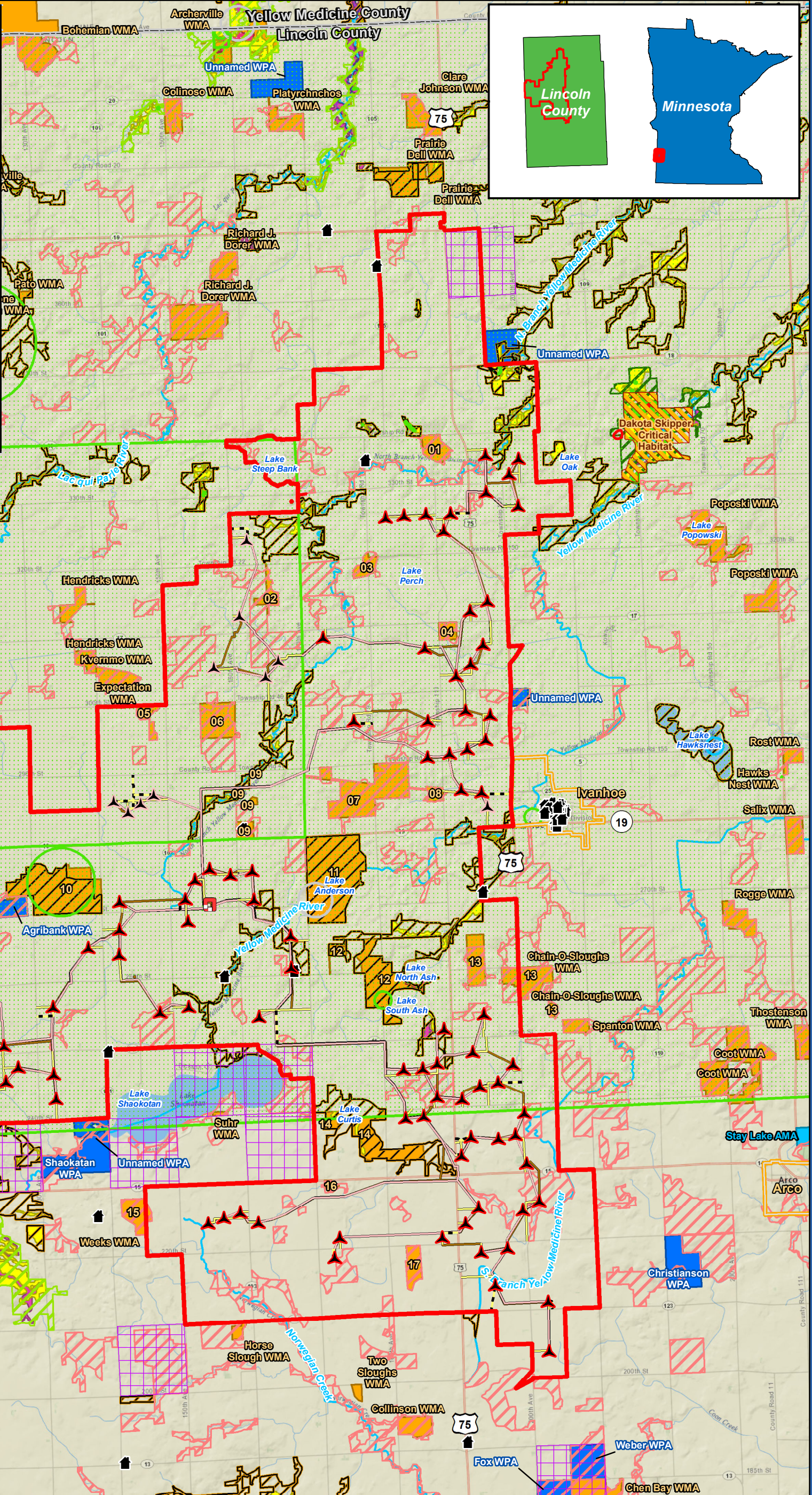
**Blazing Star Wind Farm 2**  
**Lincoln County, MN**

44.460125, -96.336861

▲ Preliminary Turbine Location	▲ Alternate Turbine Location	■ Architectural/Historic Resource	■ Archaeological Site in Section	■ Aquatic Management Area (AMA)	■ Waterfowl Production Area (WPA)	■ Wildlife Management Area (WMA)	■ USFWS Critical Habitat	■ Native Prairie	■ Native Plant Community	■ Sites of Biodiversity Significance
■ Project Area Boundary	■ Project Substation	■ Access Road	■ Alternate Access Road	■ Collection Line	■ Crane Path	■ 24k Stream or Ditch	■ Outstanding	■ High	■ Moderate	■ Below
							■ Natural Heritage Inventory System (NHIS)	■ Endangered	■ Special Concern	■ Watchlist
								■ N/A		



WMAs within the Project Area	
01	Bossuyt WMA
02	Ten Sloughs WMA
03	Pothole WMA
04	Christine WMA
05	Expectation WMA
06	Legacy WMA
07	Ivanhoe WMA
08	Iron Horse WMA
09	Blue Wing WMA
10	Shaokatan WMA
11	Anderson Lake WMA
12	Ash Lake WMA
13	Chain-O-Sloughs WMA
14	Herschberger WMA
15	Weeks WMA
16	Muskrat Junction WMA
17	Emerald WMA



**NHIS Copyright and Acknowledgment:**  
 Copyright (2017), State of Minnesota, Department of Natural Resources. Rare features data included here were provided by the Division of Ecological and Water Resources, Minnesota Department of Natural Resources (DNR), and were current as of (07/11/2017). These data are not based on an exhaustive inventory of the state. The lack of data for any geographic area shall not be construed to mean that no significant features are present.

Lincoln County, MN

Imagery Source: National Geographic World Map  
 Data Source: Geronimo Energy, MN DNR, USFWS, Mn Geo, MN SHPO

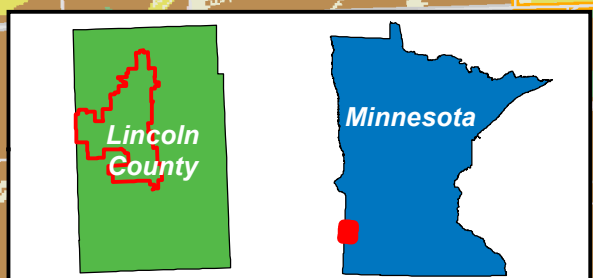
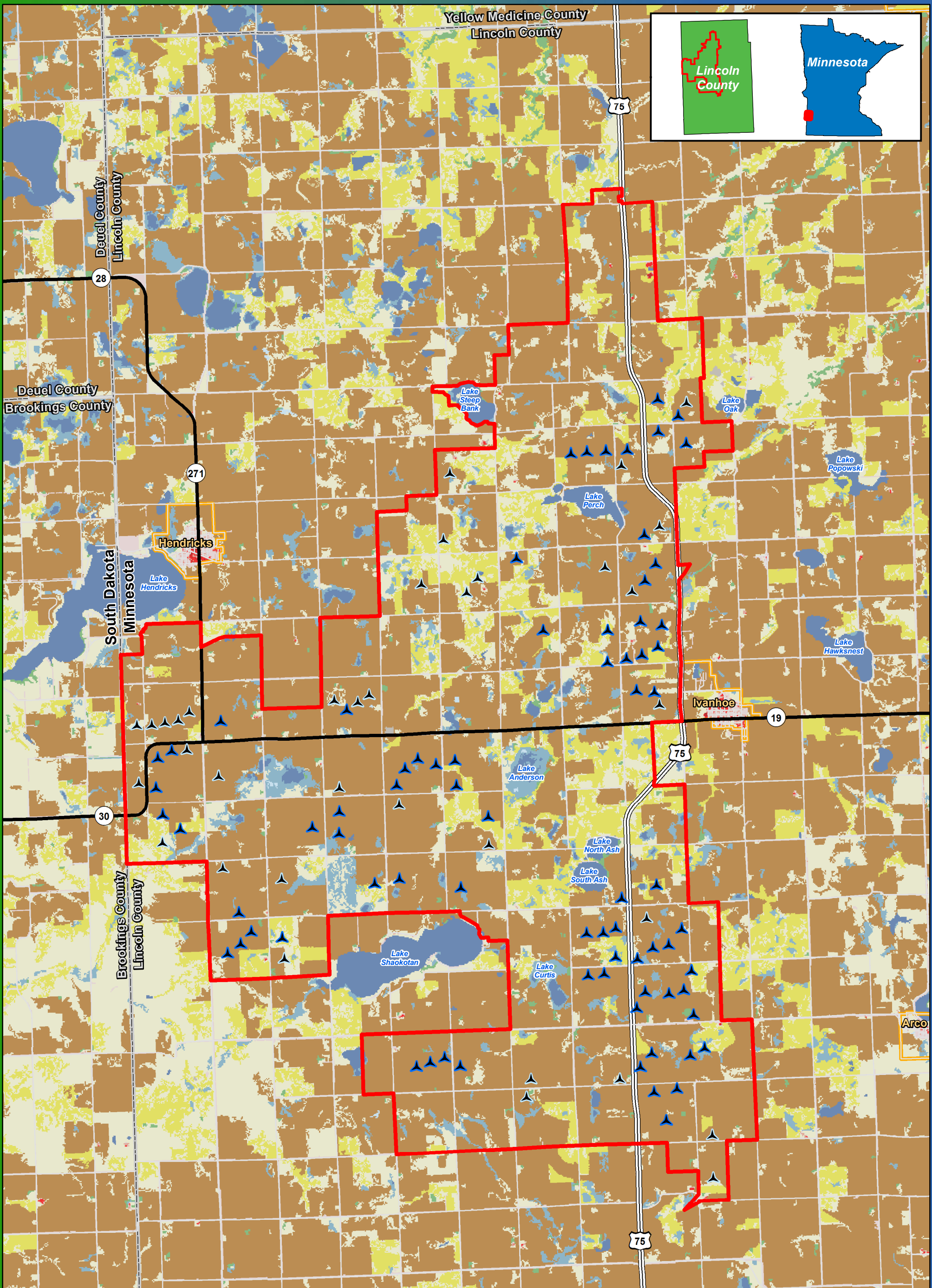
**Figure 12d**  
**Unique Natural Features**  
**Vestas V110**

**Blazing Star Wind Farm 2**  
**Lincoln County, MN**

44.460125, -96.336861

▲ Preliminary Turbine Location	~ 24k Stream or Ditch	■ Architectural/Historic Resource	■ Sites of Biodiversity Significance
▲ Alternate Turbine Location	■ Archaeological Site in Section	■ Aquatic Management Area (AMA)	■ Outstanding
■ Project Area Boundary	■ Waterfowl Production Area (WPA)	■ Wildlife Management Area (WMA)	■ High
■ Project Substation	■ USFWS Critical Habitat	■ Native Prairie	■ Moderate
■ Access Road	■ Native Plant Community	■ Watchlist	■ Below
■ Alternate Access Road		■ Endangered	■ Natural Heritage Inventory System (NHIS)
■ Collection Line		■ Special Concern	■ Endangered
■ Crane Path		■ N/A	■ Special Concern
			■ Watchlist
			■ N/A





Lincoln County, MN

Miles

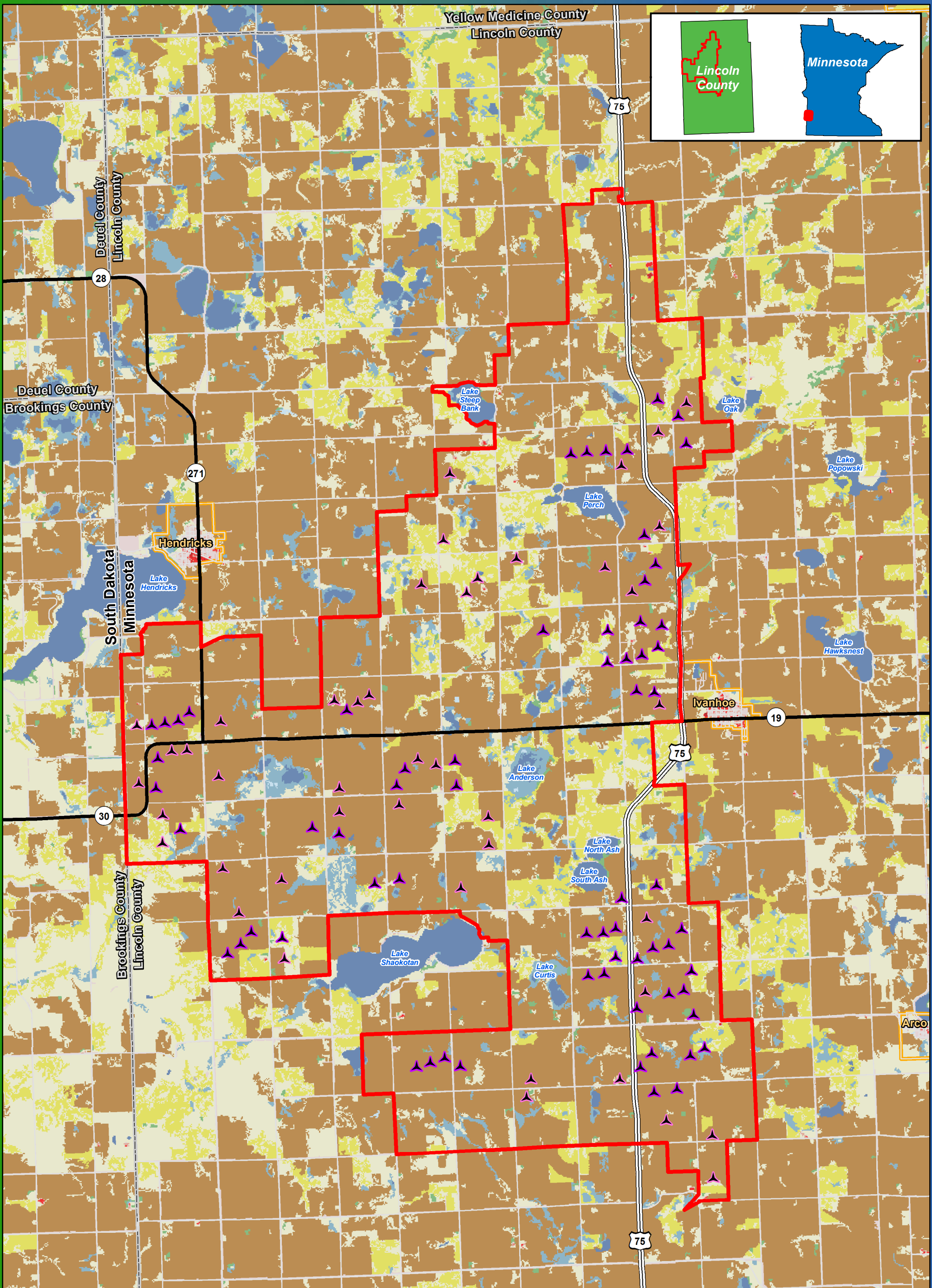
**Figure 13a**  
**Land Cover**  
**Gamesa G126**

**Blazing Star Wind Farm 2**  
**Lincoln County, MN**

**44.460125, -96.336861**

- Preliminary Turbine Location
- Alternate Turbine Location
- Project Area Boundary
- NLCD Land Cover**
- Open Water
- Developed, Open Space
- Developed, Low Intensity
- Developed, Medium Intensity
- Developed, High Intensity
- Barren Land
- Deciduous Forest
- Shrub/Scrub
- Grassland/Herbaceous
- Hay/Pasture
- Cultivated Crops
- Woody Wetlands
- Emergent Herbaceous Wetlands





**Figure 13b  
Land Cover  
Acciona 3.0-132**

**Blazing Star Wind Farm 2  
Lincoln County, MN**

44.460125, -96.336861

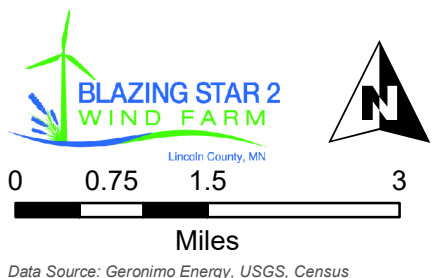
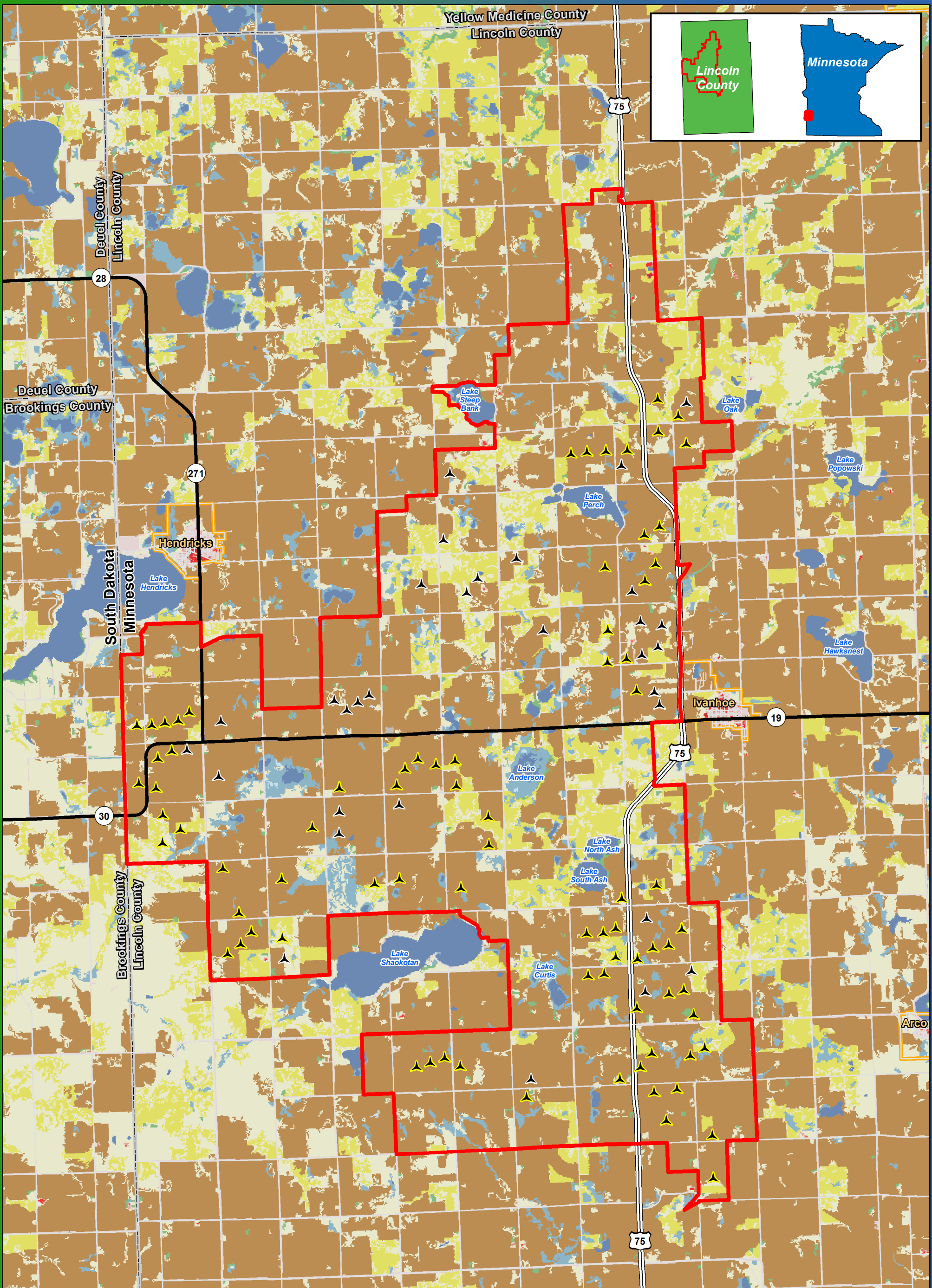
Lincoln County, MN

0 0.75 1.5 3  
Miles

Data Source: Geronimo Energy, USGS, Census

- Preliminary Turbine Location
- Alternate Turbine Location
- Project Area Boundary
- NLCD Land Cover**
- Open Water
- Developed, Open Space
- Developed, Low Intensity
- Developed, Medium Intensity
- Developed, High Intensity
- Barren Land
- Deciduous Forest
- Shrub/Scrub
- Grassland/Herbaceous
- Hay/Pasture
- Cultivated Crops
- Woody Wetlands
- Emergent Herbaceous Wetlands





Data Source: Geronimo Energy, USGS, Census

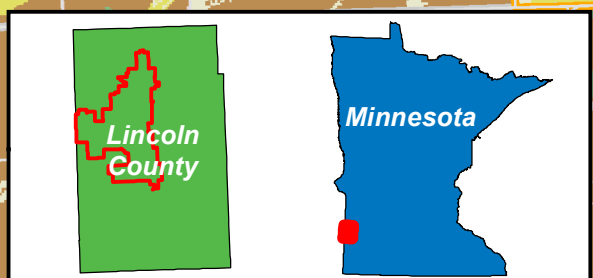
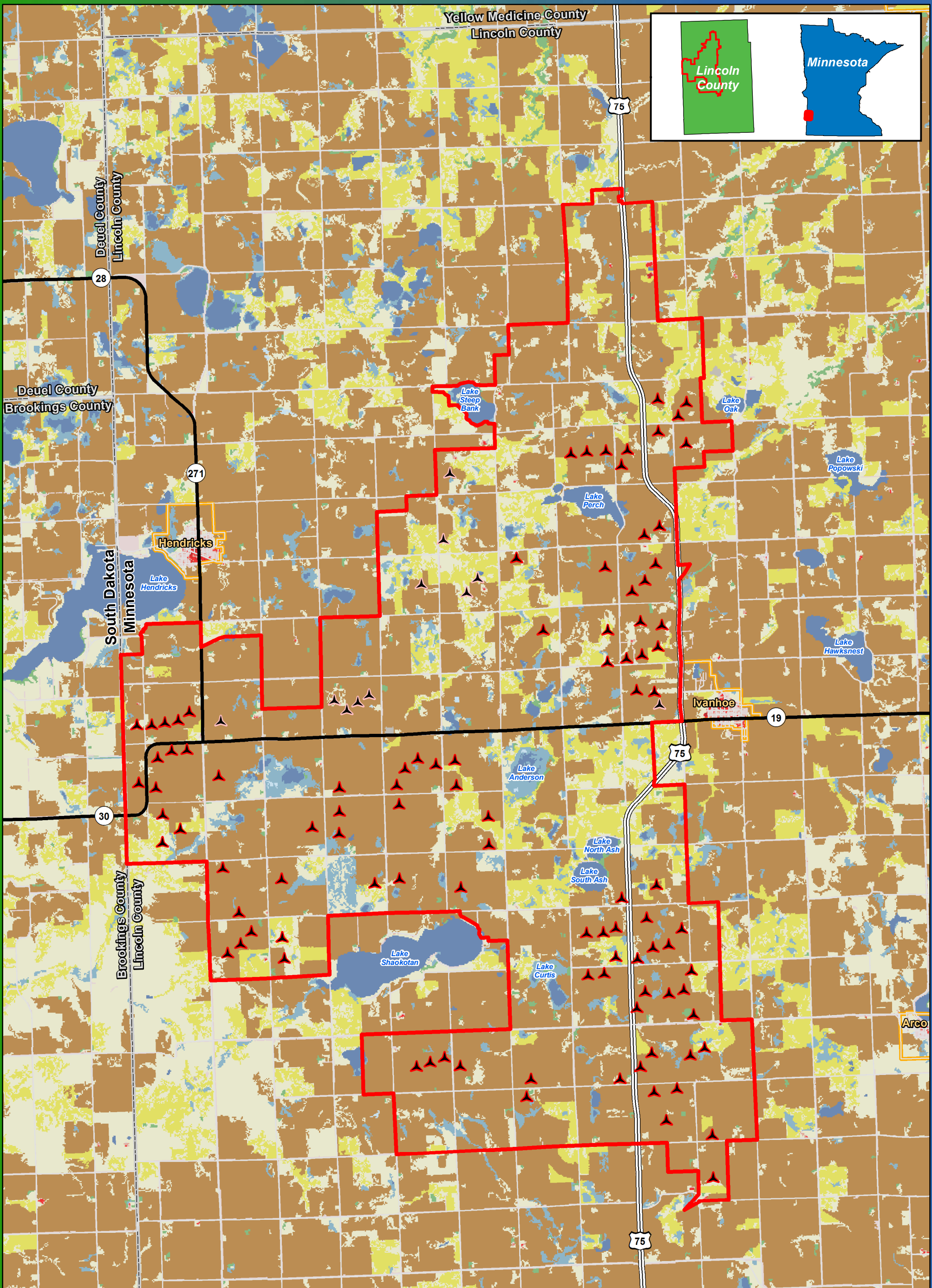
**Figure 13c  
Land Cover  
GE 2.5-116**

**Blazing Star Wind Farm 2  
Lincoln County, MN**

**44.460125, -96.336861**

- |                              |                              |
|------------------------------|------------------------------|
| Preliminary Turbine Location | Barren Land                  |
| Alternate Turbine Location   | Deciduous Forest             |
| Project Area Boundary        | Shrub/Scrub                  |
| <b>NLCD Land Cover</b>       | Grassland/Herbaceous         |
| Open Water                   | Hay/Pasture                  |
| Developed, Open Space        | Cultivated Crops             |
| Developed, Low Intensity     | Woody Wetlands               |
| Developed, Medium Intensity  | Emergent Herbaceous Wetlands |
| Developed, High Intensity    |                              |

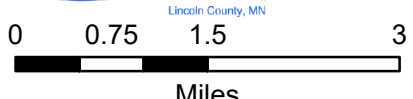




**Figure 13d  
Land Cover  
Vestas V110**

**Blazing Star Wind Farm 2  
Lincoln County, MN**

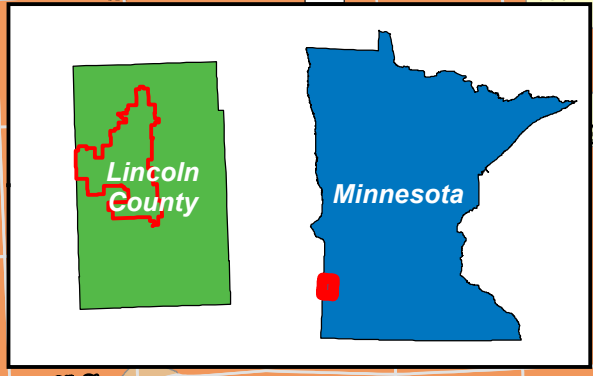
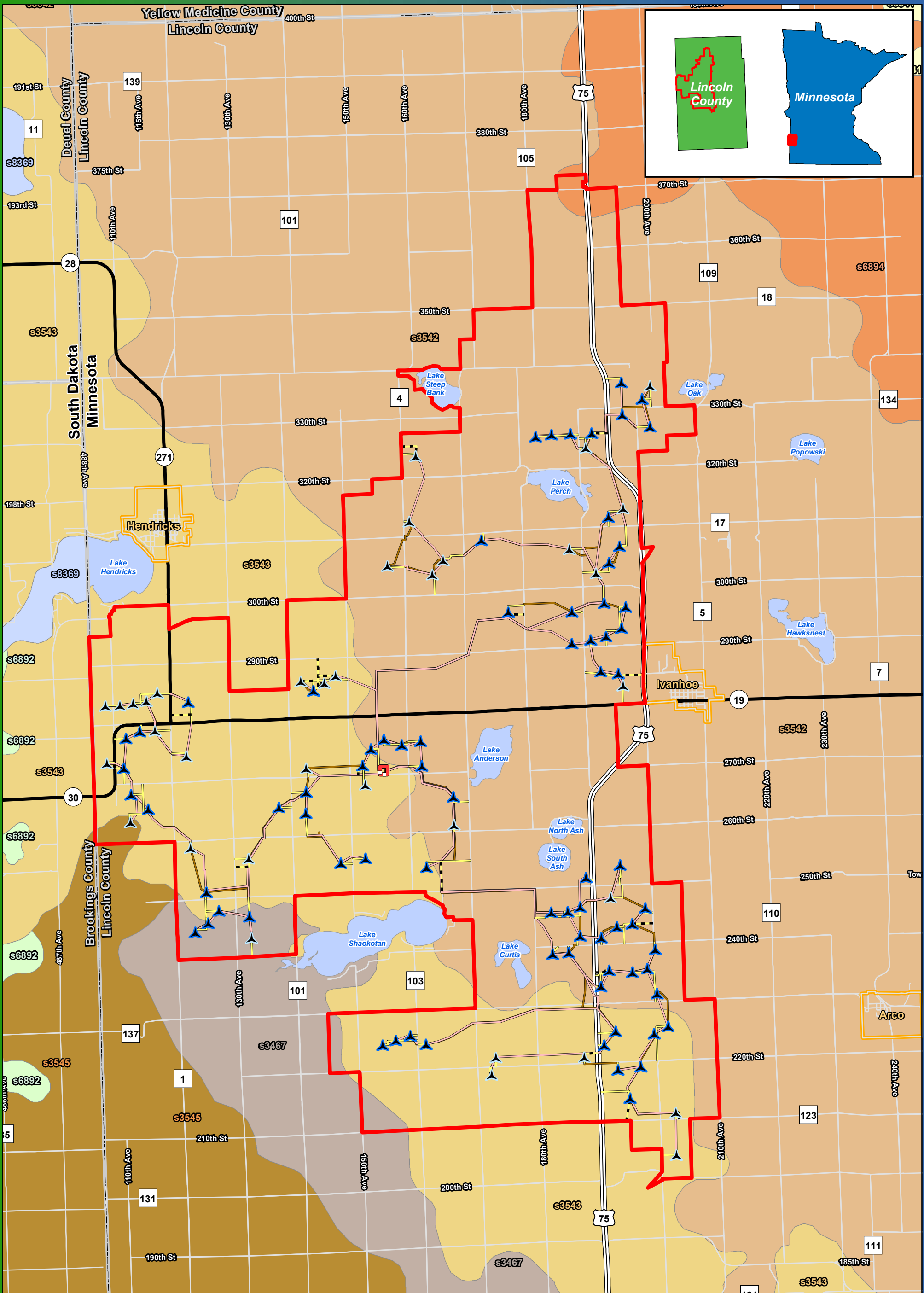
44.460125, -96.336861



Data Source: Geronimo Energy, USGS, Census

- |                              |                              |
|------------------------------|------------------------------|
| Preliminary Turbine Location | Barren Land                  |
| Alternate Turbine Location   | Deciduous Forest             |
| Project Area Boundary        | Shrub/Scrub                  |
| <b>NLCD Land Cover</b>       |                              |
| Open Water                   | Grassland/Herbaceous         |
| Developed, Open Space        | Hay/Pasture                  |
| Developed, Low Intensity     | Cultivated Crops             |
| Developed, Medium Intensity  | Woody Wetlands               |
| Developed, High Intensity    | Emergent Herbaceous Wetlands |





**Figure 14a**  
Soils  
Gamesa G126

**Blazing Star Wind Farm 2**  
**Lincoln County, MN**


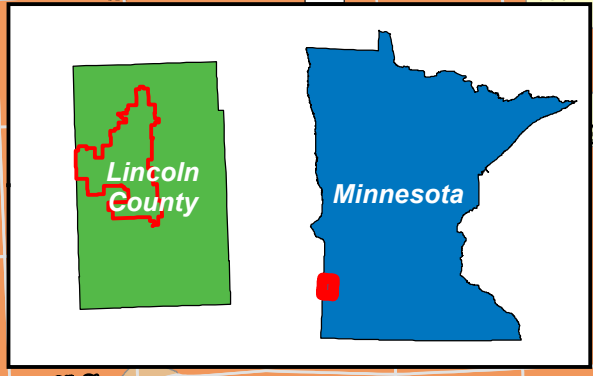
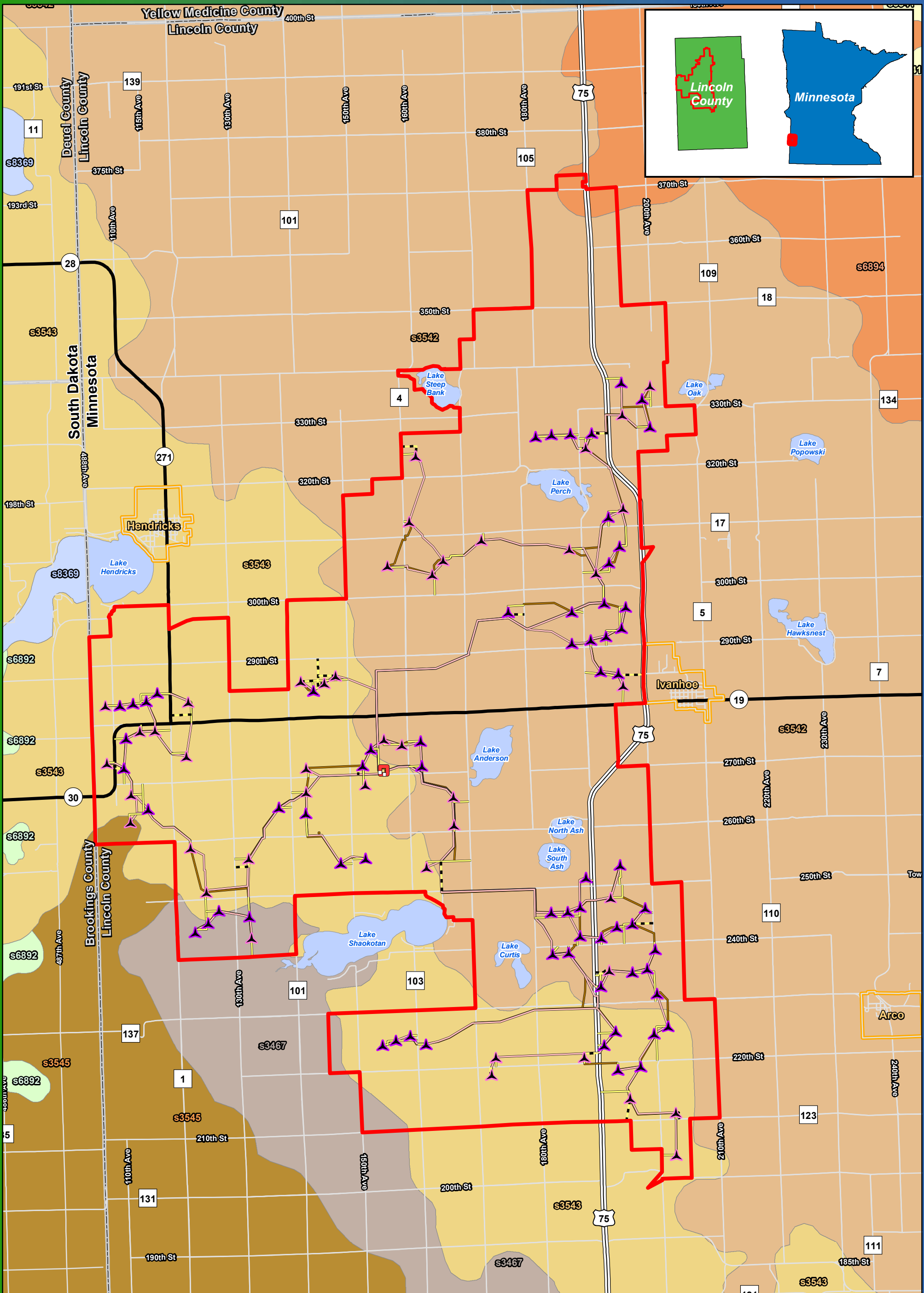
44.460125, -96.336861

0 0.75 1.5 3  
Miles

Imagery Source: 2015 Color FSA  
Data Source: Geronimo Energy, NRCS, Census, Mn Geo

- |                                                                                                                                                                                                                                                                                                                  |                                                                                                                                                                                                                                                                                                                                                                                     |
|------------------------------------------------------------------------------------------------------------------------------------------------------------------------------------------------------------------------------------------------------------------------------------------------------------------|-------------------------------------------------------------------------------------------------------------------------------------------------------------------------------------------------------------------------------------------------------------------------------------------------------------------------------------------------------------------------------------|
| <ul style="list-style-type: none"> <li> Preliminary Turbine Location</li> <li> Alternate Turbine Location</li> <li> Project Area Boundary</li> <li> Project Substation</li> <li> Access Road</li> <li> Alternate Access Road</li> <li> Collection Line</li> <li> Crane Path</li> <li> County Boundary</li> </ul> | <p><b>STATSGO Soil Type</b></p> <ul style="list-style-type: none"> <li> Flom-Barnes (s3542)</li> <li> Forman-Buse-Aastad (s6894)</li> <li> Langhei-Hamerly-Barnes (s3467)</li> <li> McIntosh variant-Du Page-Calco-Burr (s3541)</li> <li> Singaas-Flom (s3543)</li> <li> Sioux-Poinsett-Buse (s6892)</li> <li> Vienna-Kranzburg-Hidewood (s3545)</li> <li> Water (s8369)</li> </ul> |
|------------------------------------------------------------------------------------------------------------------------------------------------------------------------------------------------------------------------------------------------------------------------------------------------------------------|-------------------------------------------------------------------------------------------------------------------------------------------------------------------------------------------------------------------------------------------------------------------------------------------------------------------------------------------------------------------------------------|





Imagery Source: 2015 Color FSA  
 Data Source: Geronimo Energy, NRCS, Census, Mn Geo

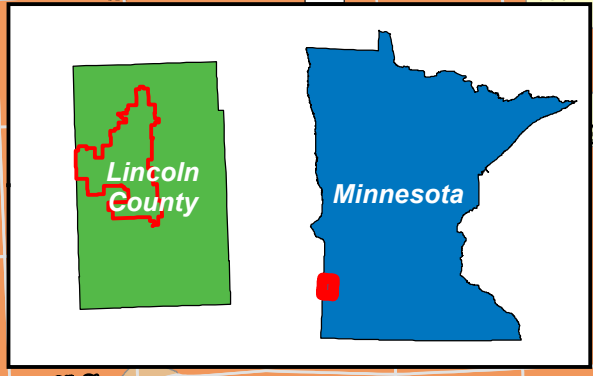
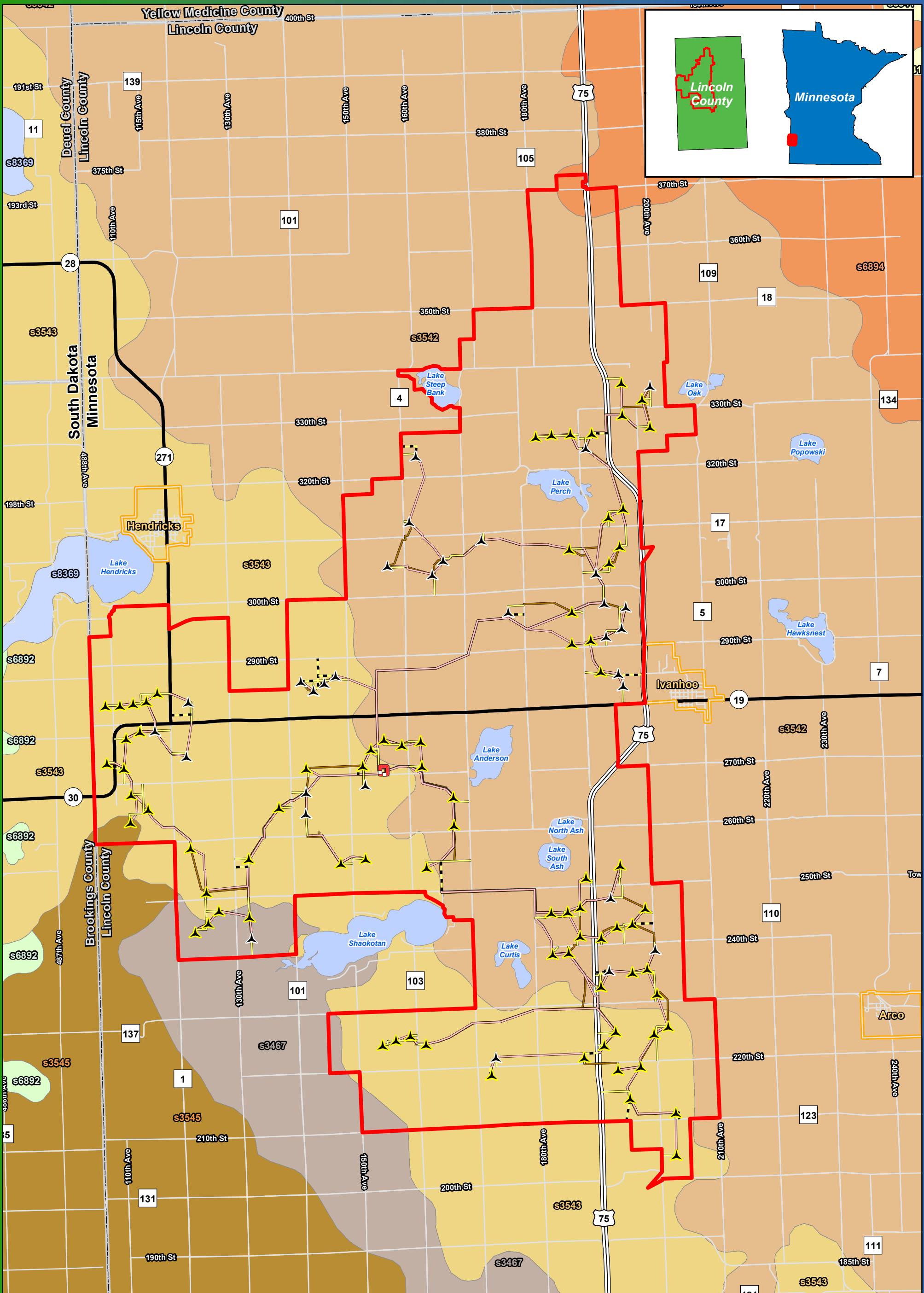
**Figure 14b**  
**Soils**  
**Acciona 3.0-132**

**Blazing Star Wind Farm 2**  
**Lincoln County, MN**

44.460125, -96.336861

- |                                                                                                                                                                                                                                                                                                                  |                                                                                                                                                                                                                                                                                                                                                                                     |
|------------------------------------------------------------------------------------------------------------------------------------------------------------------------------------------------------------------------------------------------------------------------------------------------------------------|-------------------------------------------------------------------------------------------------------------------------------------------------------------------------------------------------------------------------------------------------------------------------------------------------------------------------------------------------------------------------------------|
| <ul style="list-style-type: none"> <li> Preliminary Turbine Location</li> <li> Alternate Turbine Location</li> <li> Project Area Boundary</li> <li> Project Substation</li> <li> Access Road</li> <li> Alternate Access Road</li> <li> Collection Line</li> <li> Crane Path</li> <li> County Boundary</li> </ul> | <p><b>STATSGO Soil Type</b></p> <ul style="list-style-type: none"> <li> Flom-Barnes (s3542)</li> <li> Forman-Buse-Aastad (s6894)</li> <li> Langhei-Hamerly-Barnes (s3467)</li> <li> McIntosh variant-Du Page-Calco-Burr (s3541)</li> <li> Singaas-Flom (s3543)</li> <li> Sioux-Poinsett-Buse (s6892)</li> <li> Vienna-Kranzburg-Hidewood (s3545)</li> <li> Water (s8369)</li> </ul> |
|------------------------------------------------------------------------------------------------------------------------------------------------------------------------------------------------------------------------------------------------------------------------------------------------------------------|-------------------------------------------------------------------------------------------------------------------------------------------------------------------------------------------------------------------------------------------------------------------------------------------------------------------------------------------------------------------------------------|






**Figure 14c**  
**Soils**  
**GE 2.5-116**

**Blazing Star Wind Farm 2**  
**Lincoln County, MN**

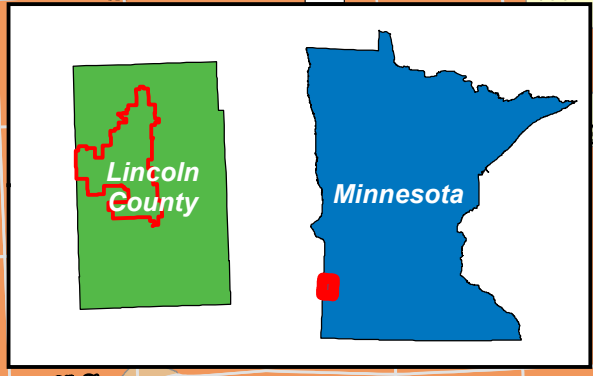
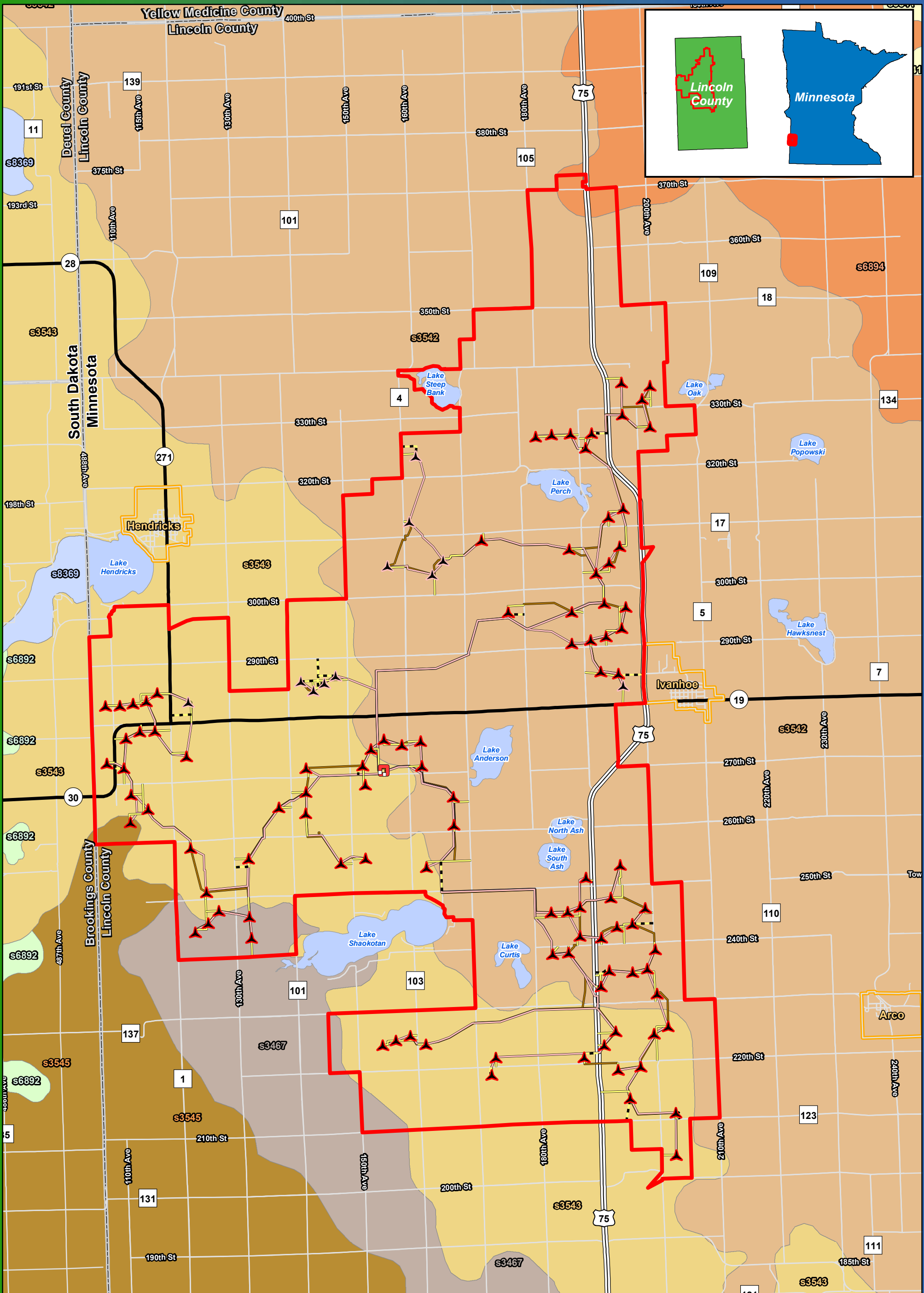
44.460125, -96.336861



- |                                                                                                                                                                                                                                                                                                                  |                                                                                                                                                                                                                                                                                                                                                                                     |
|------------------------------------------------------------------------------------------------------------------------------------------------------------------------------------------------------------------------------------------------------------------------------------------------------------------|-------------------------------------------------------------------------------------------------------------------------------------------------------------------------------------------------------------------------------------------------------------------------------------------------------------------------------------------------------------------------------------|
| <ul style="list-style-type: none"> <li> Preliminary Turbine Location</li> <li> Alternate Turbine Location</li> <li> Project Area Boundary</li> <li> Project Substation</li> <li> Access Road</li> <li> Alternate Access Road</li> <li> Collection Line</li> <li> Crane Path</li> <li> County Boundary</li> </ul> | <p><b>STATSGO Soil Type</b></p> <ul style="list-style-type: none"> <li> Flom-Barnes (s3542)</li> <li> Forman-Buse-Aastad (s6894)</li> <li> Langhei-Hamerly-Barnes (s3467)</li> <li> McIntosh variant-Du Page-Calco-Burr (s3541)</li> <li> Singaas-Flom (s3543)</li> <li> Sioux-Poinsett-Buse (s6892)</li> <li> Vienna-Kranzburg-Hidewood (s3545)</li> <li> Water (s8369)</li> </ul> |
|------------------------------------------------------------------------------------------------------------------------------------------------------------------------------------------------------------------------------------------------------------------------------------------------------------------|-------------------------------------------------------------------------------------------------------------------------------------------------------------------------------------------------------------------------------------------------------------------------------------------------------------------------------------------------------------------------------------|

Imagery Source: 2015 Color FSA  
Data Source: Geronimo Energy, NRCS, Census, Mn Geo





**Figure 14d**  
Soils  
Vestas V110

**Blazing Star Wind Farm 2**  
**Lincoln County, MN**

44.460125, -96.336861

Lincoln County, MN

Miles

Imagery Source: 2015 Color FSA  
Data Source: Geronimo Energy, NRCS, Census, Mn Geo

- |                                                                                                                                                                                                                                                                                                                  |                                                                                                                                                                                                                                                                                                                                                                                     |
|------------------------------------------------------------------------------------------------------------------------------------------------------------------------------------------------------------------------------------------------------------------------------------------------------------------|-------------------------------------------------------------------------------------------------------------------------------------------------------------------------------------------------------------------------------------------------------------------------------------------------------------------------------------------------------------------------------------|
| <ul style="list-style-type: none"> <li> Preliminary Turbine Location</li> <li> Alternate Turbine Location</li> <li> Project Area Boundary</li> <li> Project Substation</li> <li> Access Road</li> <li> Alternate Access Road</li> <li> Collection Line</li> <li> Crane Path</li> <li> County Boundary</li> </ul> | <p><b>STATSGO Soil Type</b></p> <ul style="list-style-type: none"> <li> Flom-Barnes (s3542)</li> <li> Forman-Buse-Aastad (s6894)</li> <li> Langhei-Hamerly-Barnes (s3467)</li> <li> McIntosh variant-Du Page-Calco-Burr (s3541)</li> <li> Singaas-Flom (s3543)</li> <li> Sioux-Poinsett-Buse (s6892)</li> <li> Vienna-Kranzburg-Hidewood (s3545)</li> <li> Water (s8369)</li> </ul> |
|------------------------------------------------------------------------------------------------------------------------------------------------------------------------------------------------------------------------------------------------------------------------------------------------------------------|-------------------------------------------------------------------------------------------------------------------------------------------------------------------------------------------------------------------------------------------------------------------------------------------------------------------------------------------------------------------------------------|