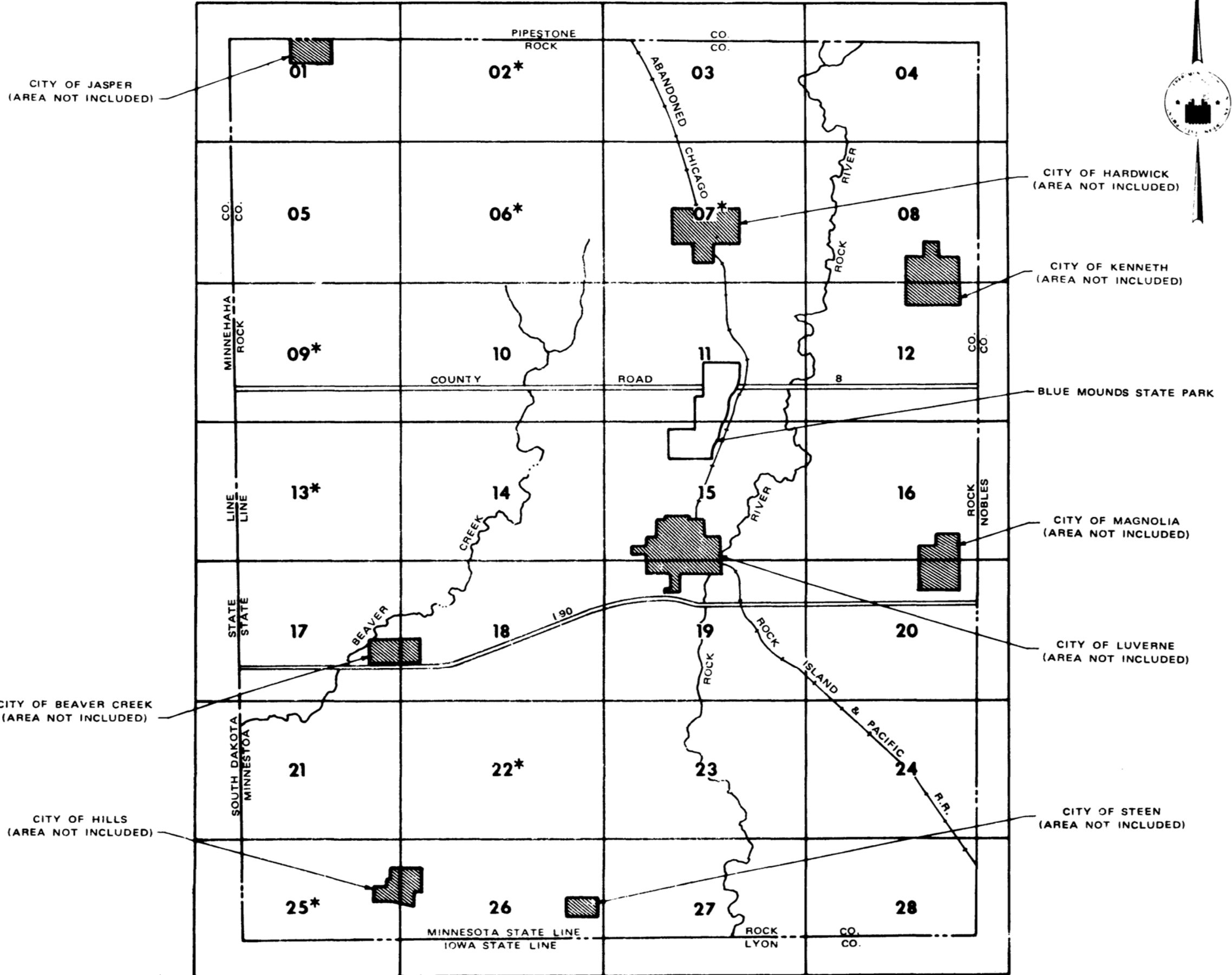


APPENDIX F
FEMA Floodplain Panels



LEGEND

SPECIAL FLOOD HAZARD AREA



ZONE A

Note: These maps may not include all Special Flood Hazard Areas in the community. After a more detailed study, the Special Flood Hazard Areas shown on these maps may be modified, and other areas added.

CONSULT NFIA SERVICING COMPANY OR LOCAL INSURANCE AGENT OR BROKER TO DETERMINE IF PROPERTIES IN THIS COMMUNITY ARE ELIGIBLE FOR FLOOD INSURANCE.

INITIAL IDENTIFICATION DATE:

JULY 1, 1977

CONVERTED BY LETTER
EFFECTIVE 7/1/88

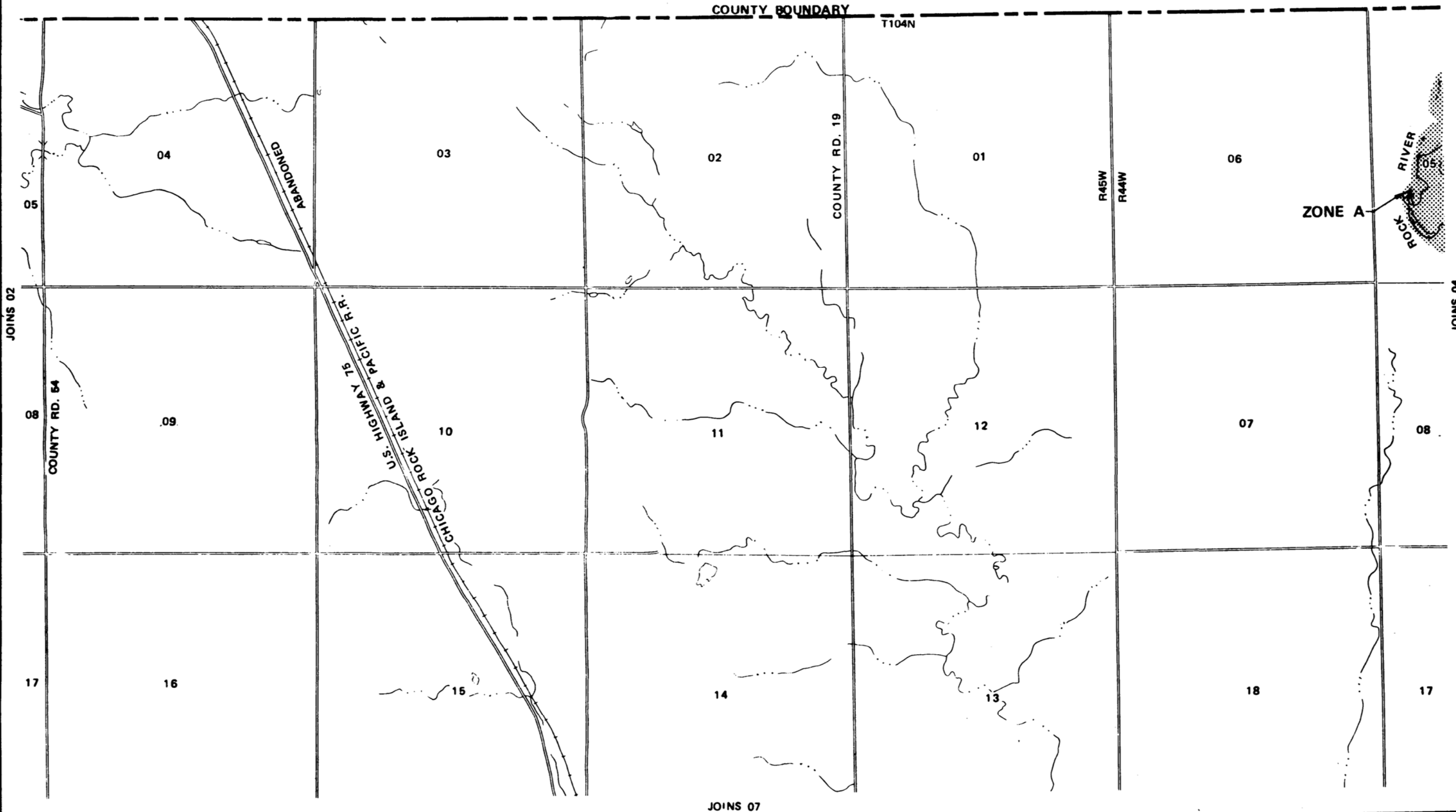
DEPARTMENT OF HOUSING AND URBAN DEVELOPMENT
Federal Insurance Administration

FLOOD HAZARD BOUNDARY MAP H - 01-28

MAP INDEX

ROCK COUNTY, MN
(UNINC. AREAS)

COMMUNITY NO. 270642A



APPROXIMATE SCALE



EFFECTIVE DATE

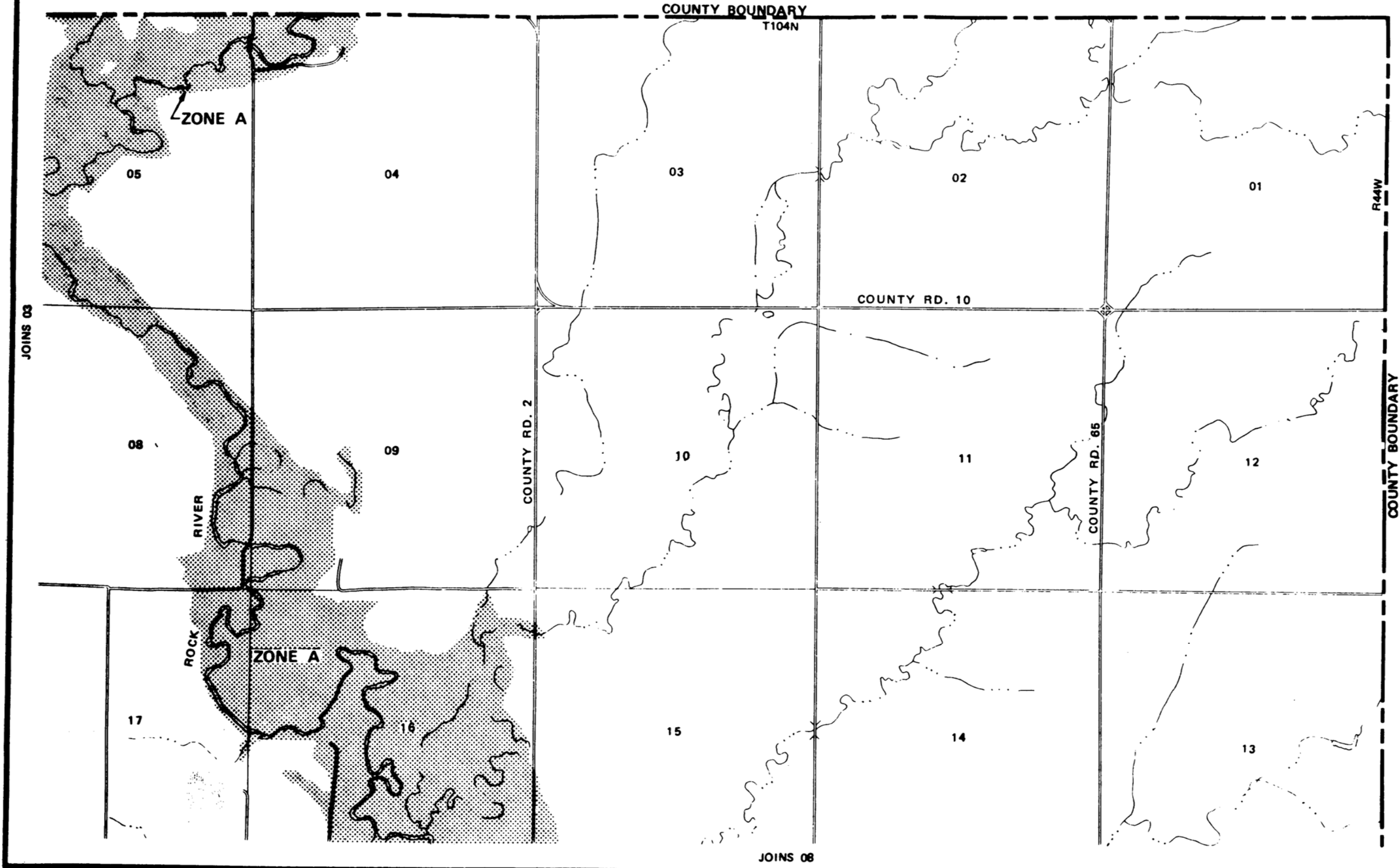
JULY 1, 1977

FLOOD HAZARD BOUNDARY MAP

DEPARTMENT OF HOUSING AND URBAN DEVELOPMENT
Federal Insurance Administration

ROCK COUNTY, MN
(UNINC AREAS)

03



APPROXIMATE SCALE



6000 FEET

4000

2000

0

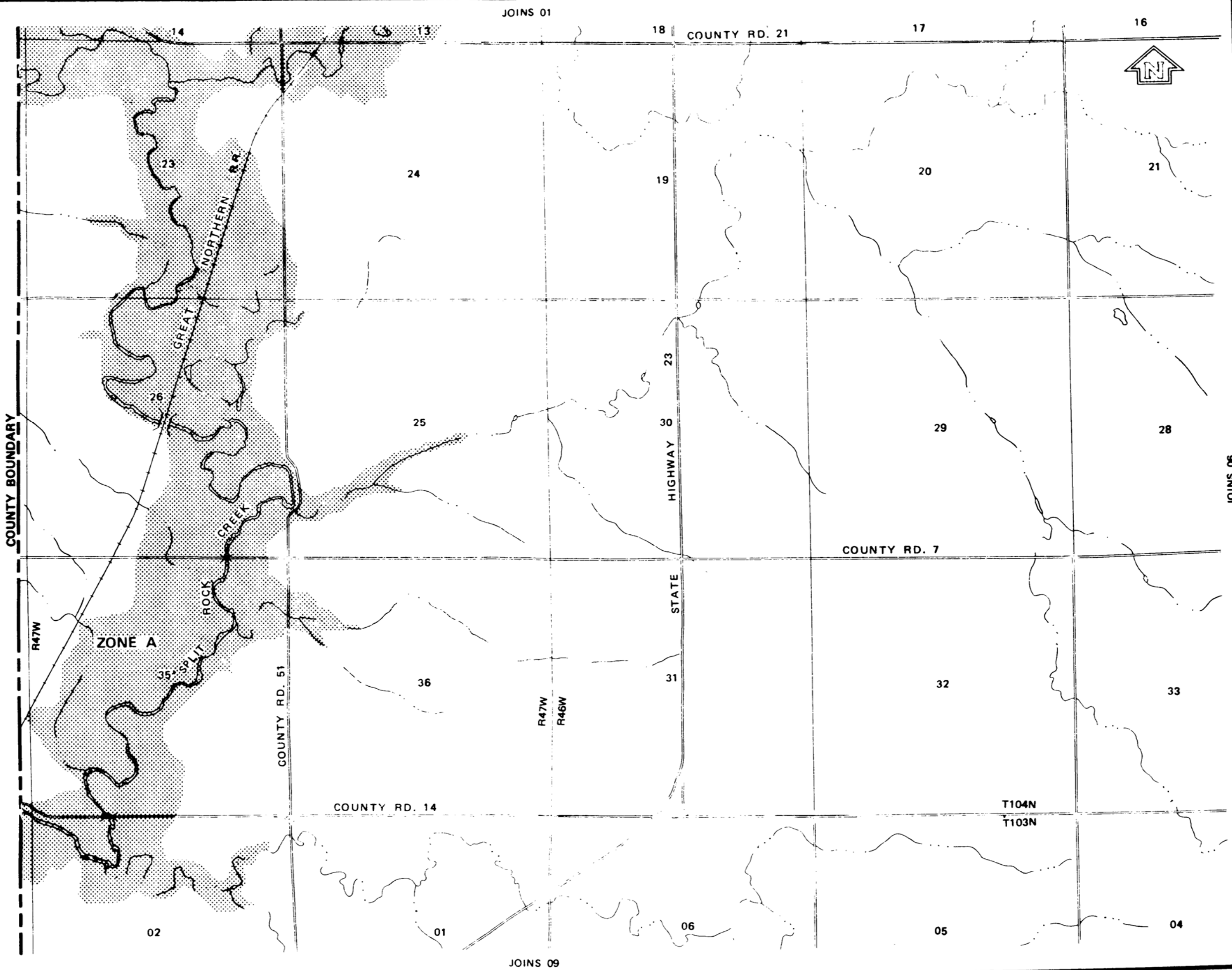
2000

FLOOD HAZARD BOUNDARY MAP

EFFECTIVE DATE
JULY 1, 1977

DEPARTMENT OF HOUSING AND URBAN DEVELOPMENT
Federal Insurance Administration

ROCK COUNTY, MN
(UNINC AREAS)



APPROXIMATE SCALE
 2000 0 2000 4000 6000 FEET

EFFECTIVE DATE
 JULY 1, 1977

FLOOD HAZARD BOUNDARY MAP

DEPARTMENT OF HOUSING AND URBAN DEVELOPMENT
 Federal Insurance Administration

ROCK COUNTY, MN
 (UNINC AREAS)

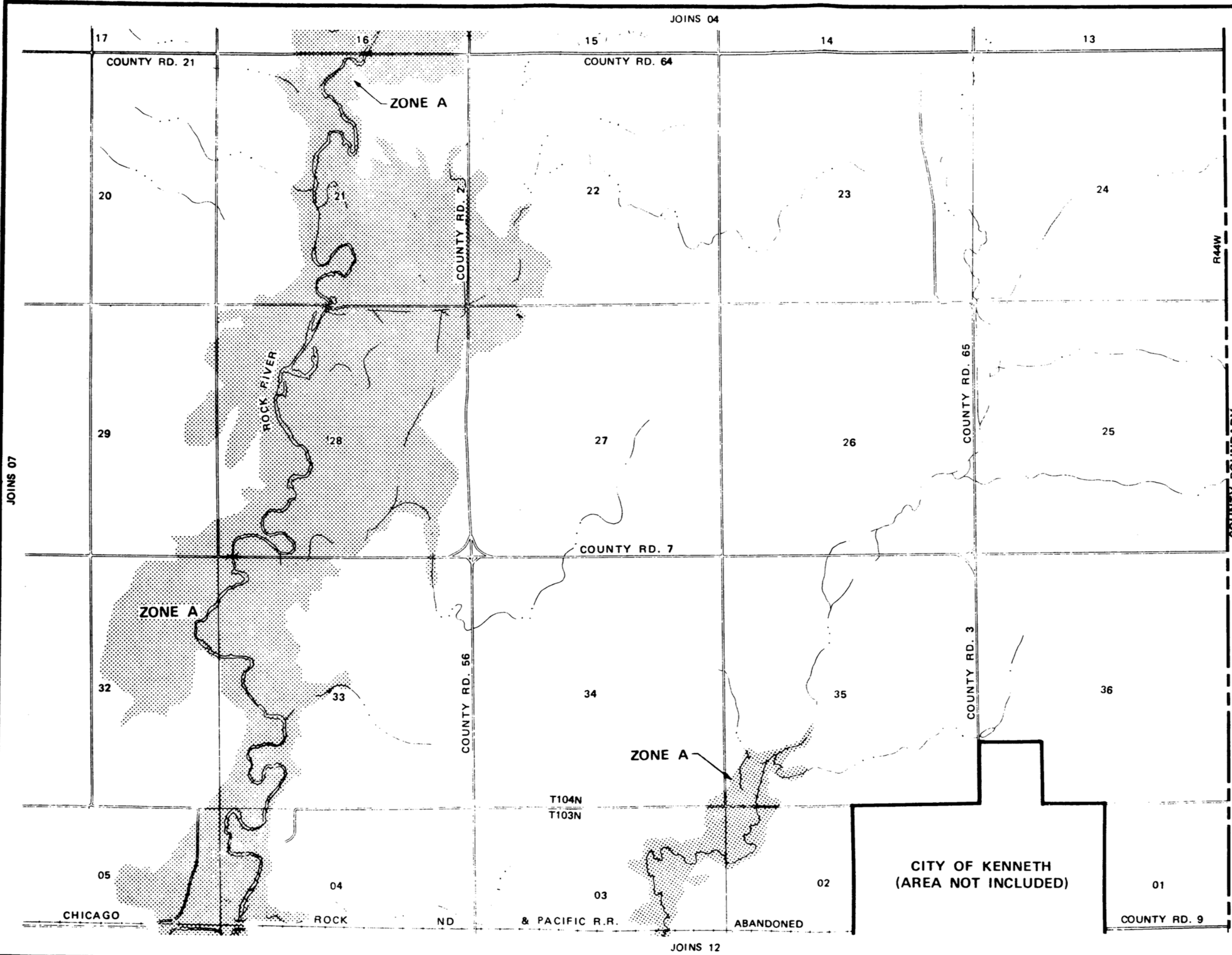
JOINS 04



EFFECTIVE DATE
JULY 1, 1977

FLOOD HAZARD BOUNDARY MAP

DEPARTMENT OF HOUSING AND URBAN DEVELOPMENT
Federal Insurance Administration
ROCK COUNTY, MN
(UNINC AREAS)



JOINS 07

JOINS 12

COUNTY BOUNDARY

R44W

17 COUNTY RD. 21 16 ZONE A 15 COUNTY RD. 64 14 13

20 21 22 23 24

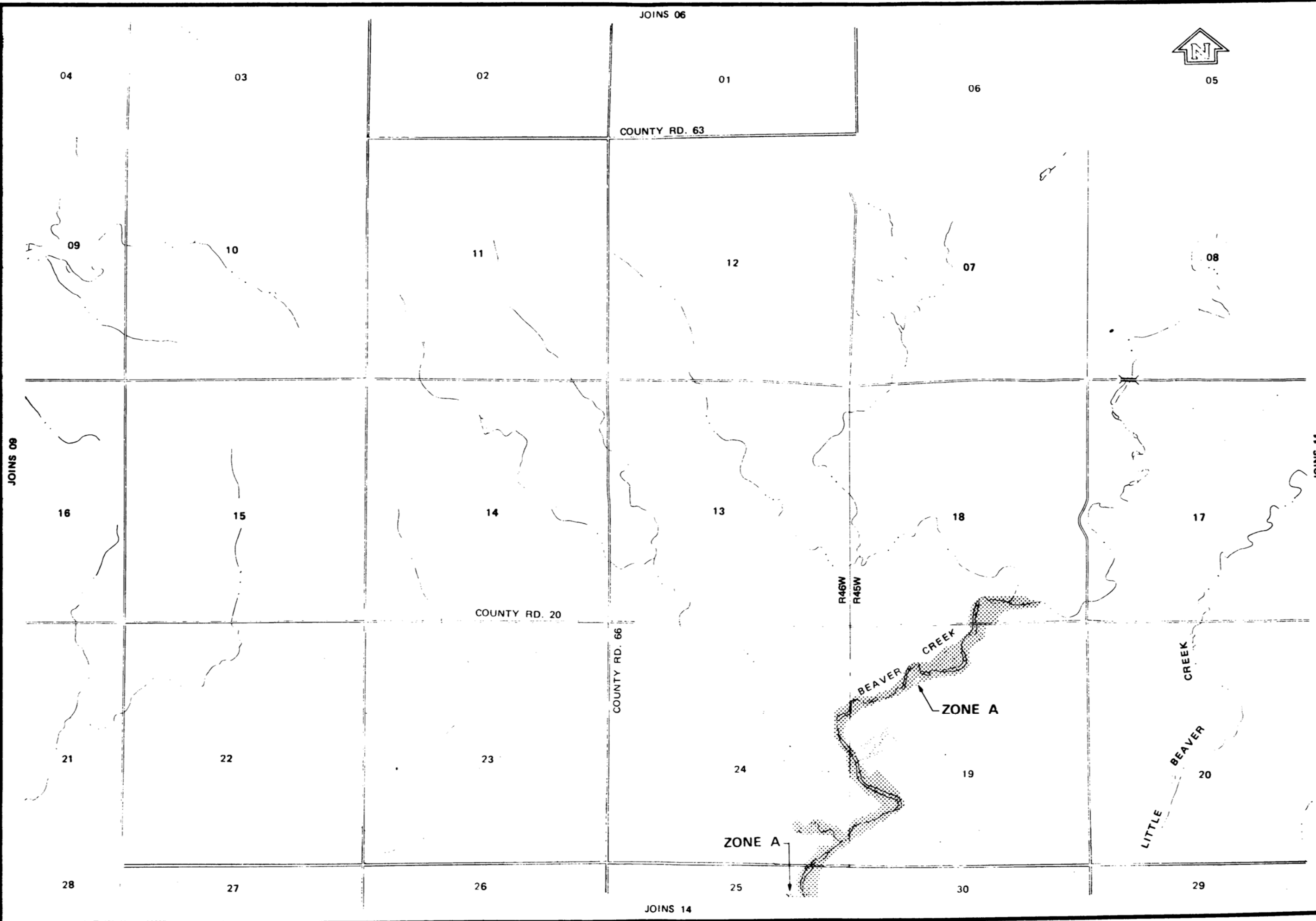
29 28 ROCK RIVER 27 26 COUNTY RD. 65 25

32 33 34 35 36

32 COUNTY RD. 56 34 COUNTY RD. 3 36

05 04 03 02 CITY OF KENNETH (AREA NOT INCLUDED) 01

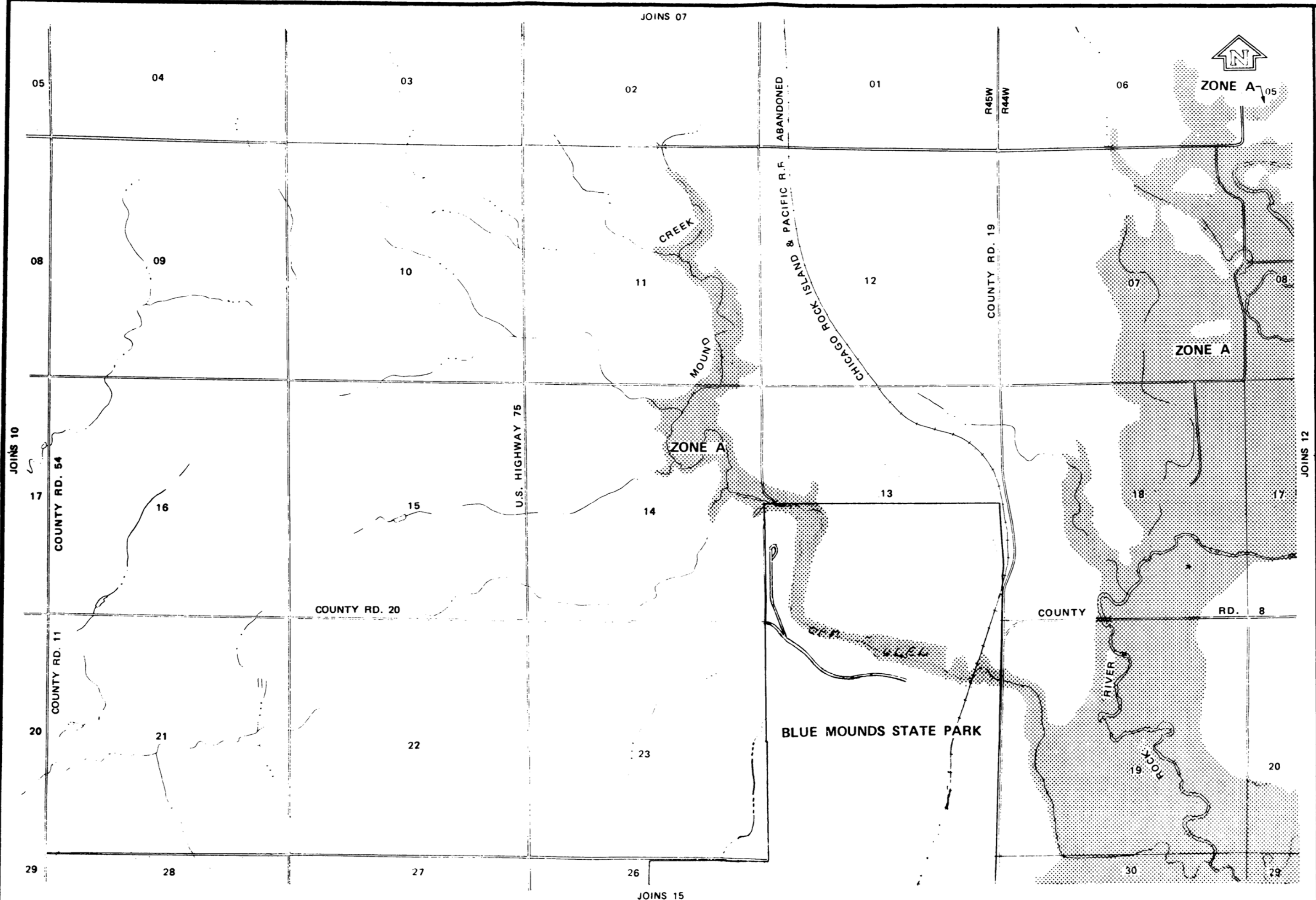
CHICAGO 04 ROCK ND & PACIFIC R.R. ABANDONED COUNTY RD. 9



EFFECTIVE DATE
JULY 1, 1977

FLOOD HAZARD BOUNDARY MAP

DEPARTMENT OF HOUSING AND URBAN DEVELOPMENT
Federal Insurance Administration
ROCK COUNTY, MN
(UNINC AREAS)


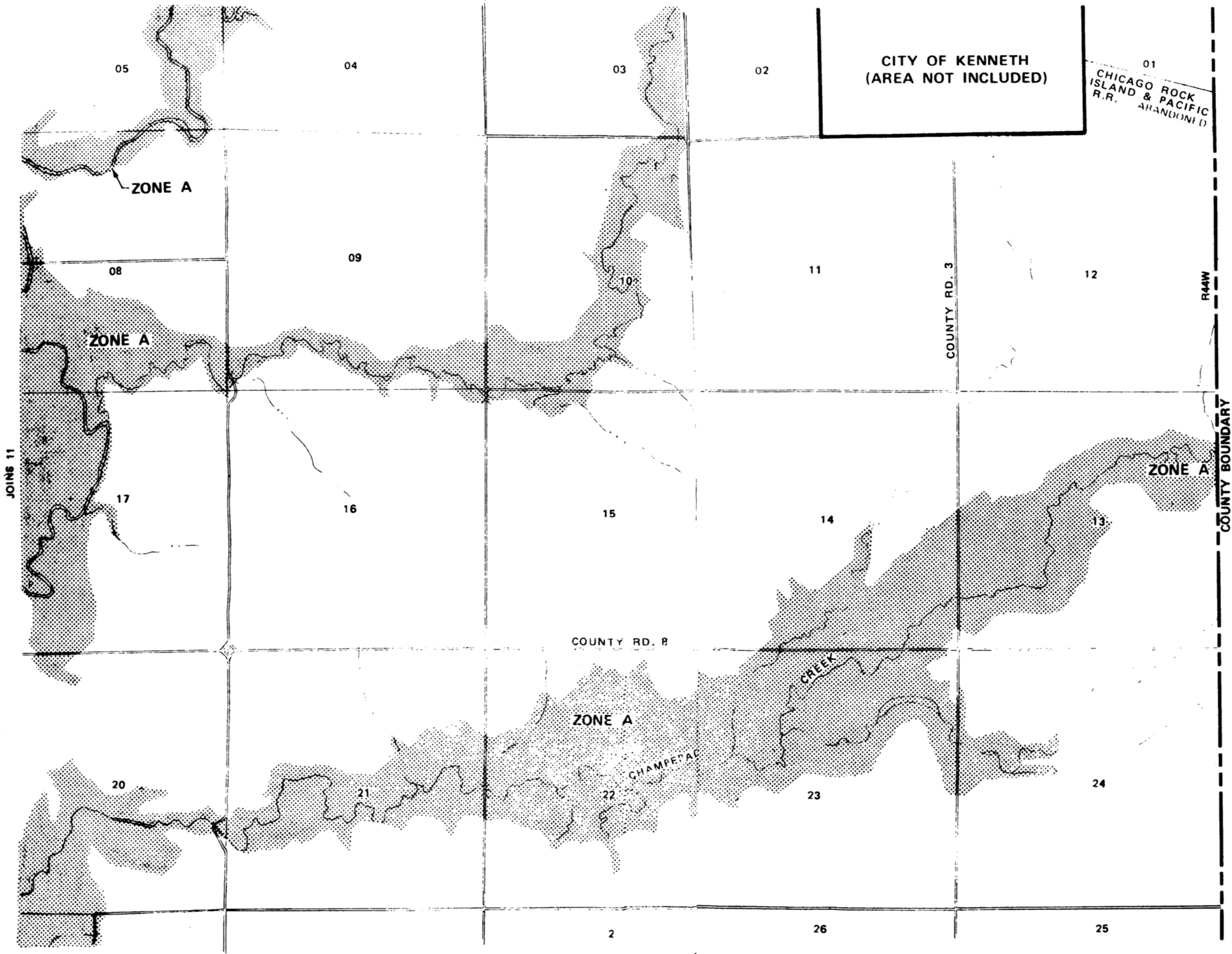


EFFECTIVE DATE
JULY 1, 1977

FLOOD HAZARD BOUNDARY MAP

DEPARTMENT OF HOUSING AND URBAN DEVELOPMENT
Federal Insurance Administration

ROCK COUNTY, MN
(UNINC AREAS)



EFFECTIVE DATE
 JULY 1, 1977

FLOOD HAZARD BOUNDARY MAP

DEPARTMENT OF HOUSING AND URBAN DEVELOPMENT
 Federal Insurance Administration

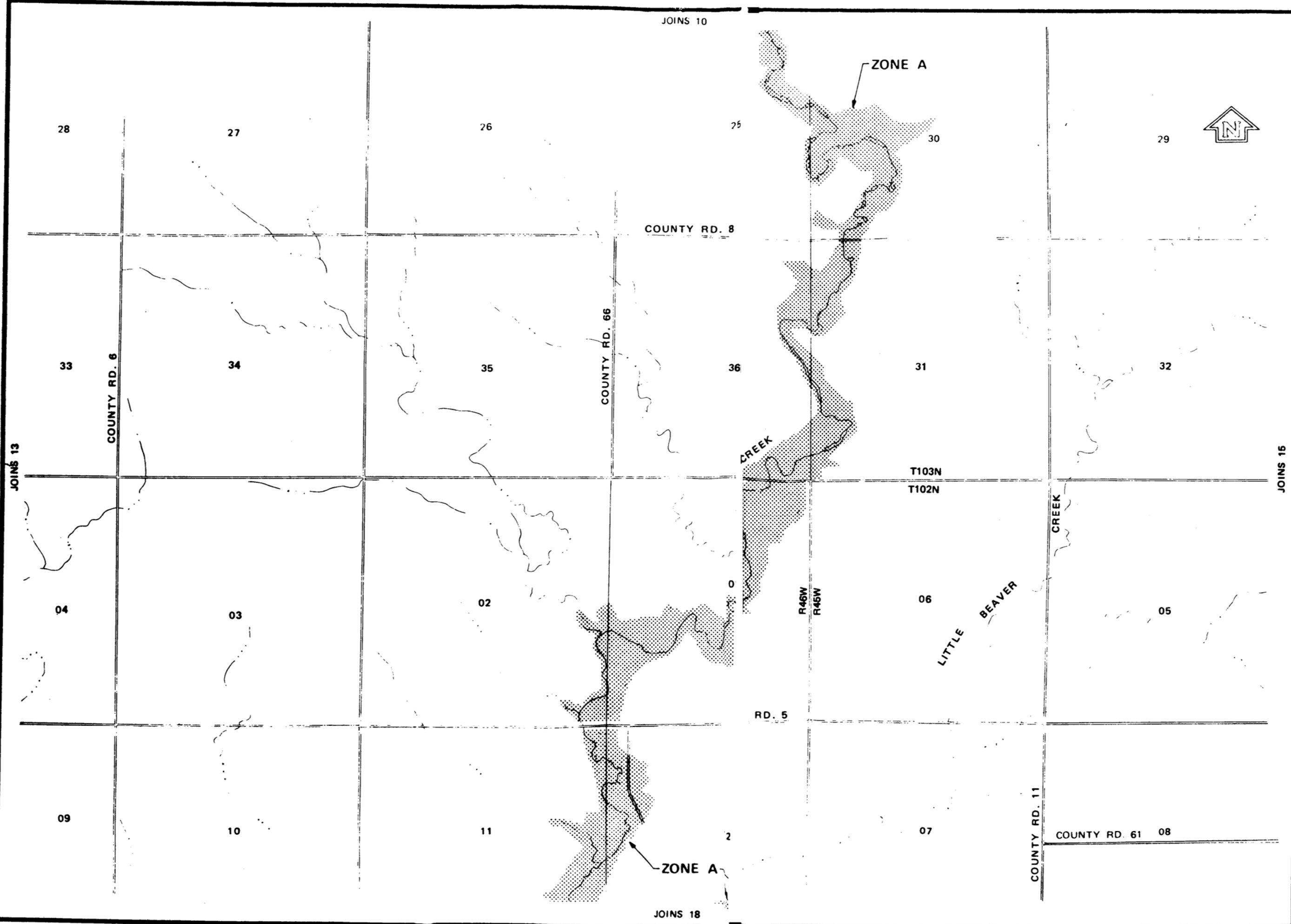
ROCK COUNTY, MN
 (UNINC AREAS)

JOINS 10


JOINS 13

JOINS 15

JOINS 18



APPROXIMATE SCALE

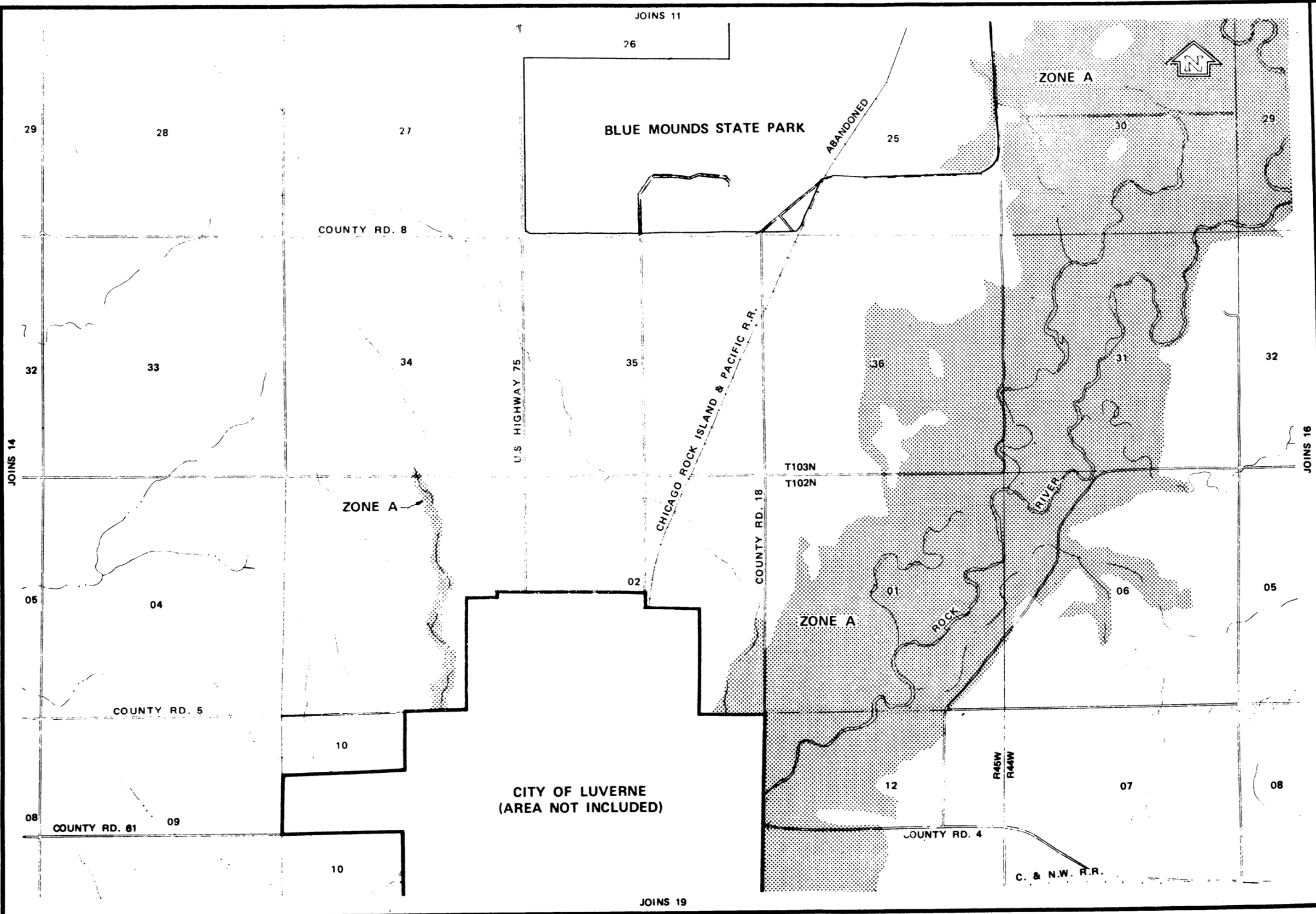


FLOOD HAZARD BOUNDARY MAP

EFFECTIVE DATE
JULY 1, 1977

DEPARTMENT OF HOUSING AND URBAN DEVELOPMENT
 Federal Insurance Administration

ROCK COUNTY, MN
 (UNINC AREAS)



APPROXIMATE SCALE

6000 FEET
4000
2000
0
2000

EFFECTIVE DATE
JULY 1, 1977

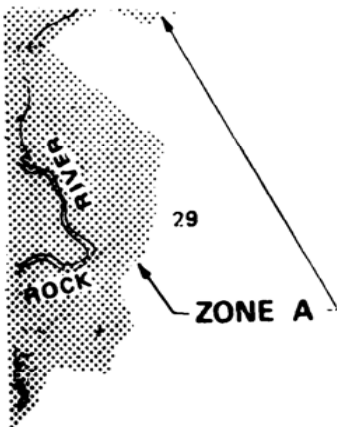
FLOOD HAZARD BOUNDARY MAP

DEPARTMENT OF HOUSING AND URBAN DEVELOPMENT
Federal Insurance Administration

ROCK COUNTY, MN
(UNINC AREAS)

15

JOINS 12

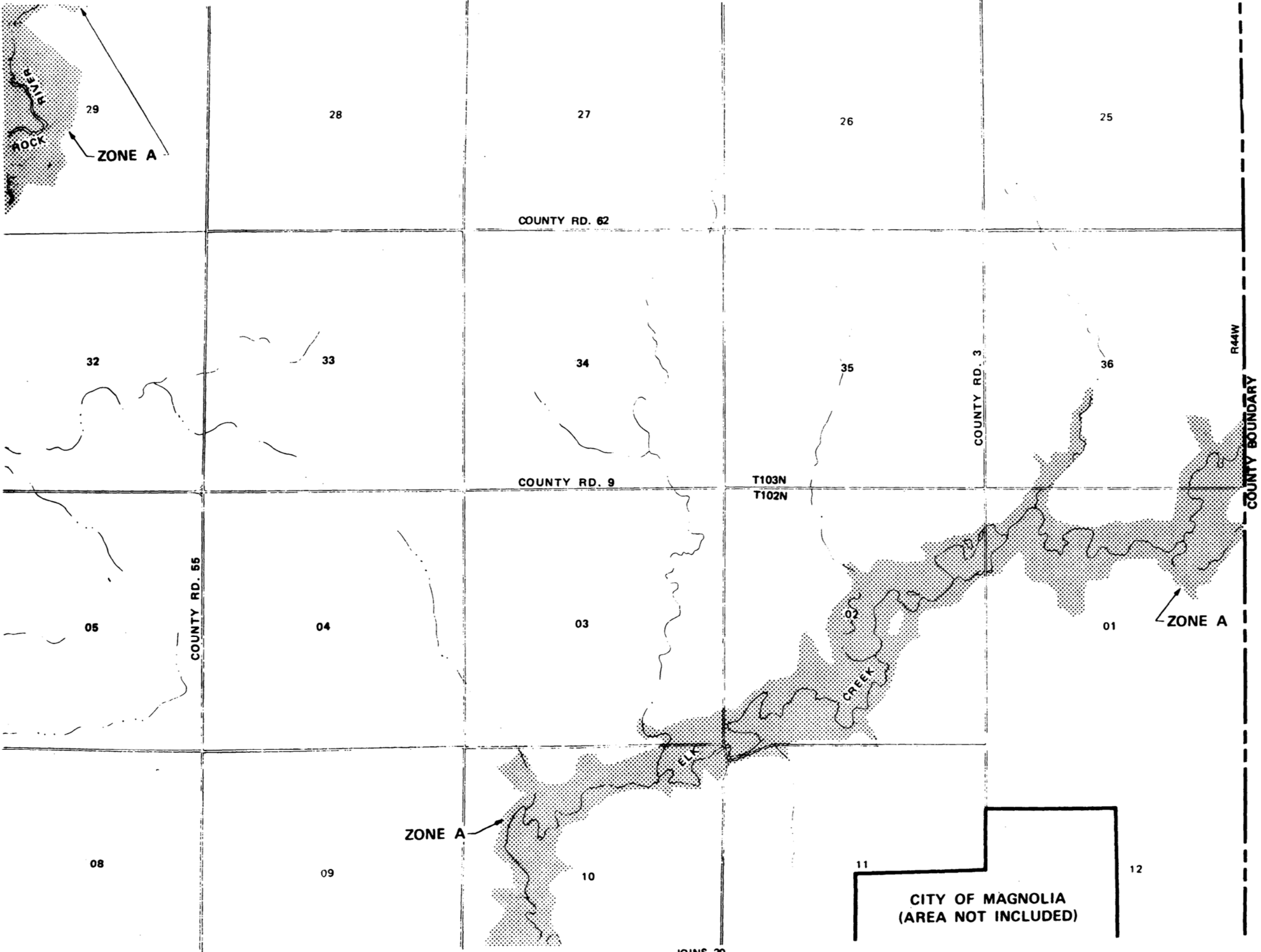


EFFECTIVE DATE
JULY 1, 1977

FLOOD HAZARD BOUNDARY MAP

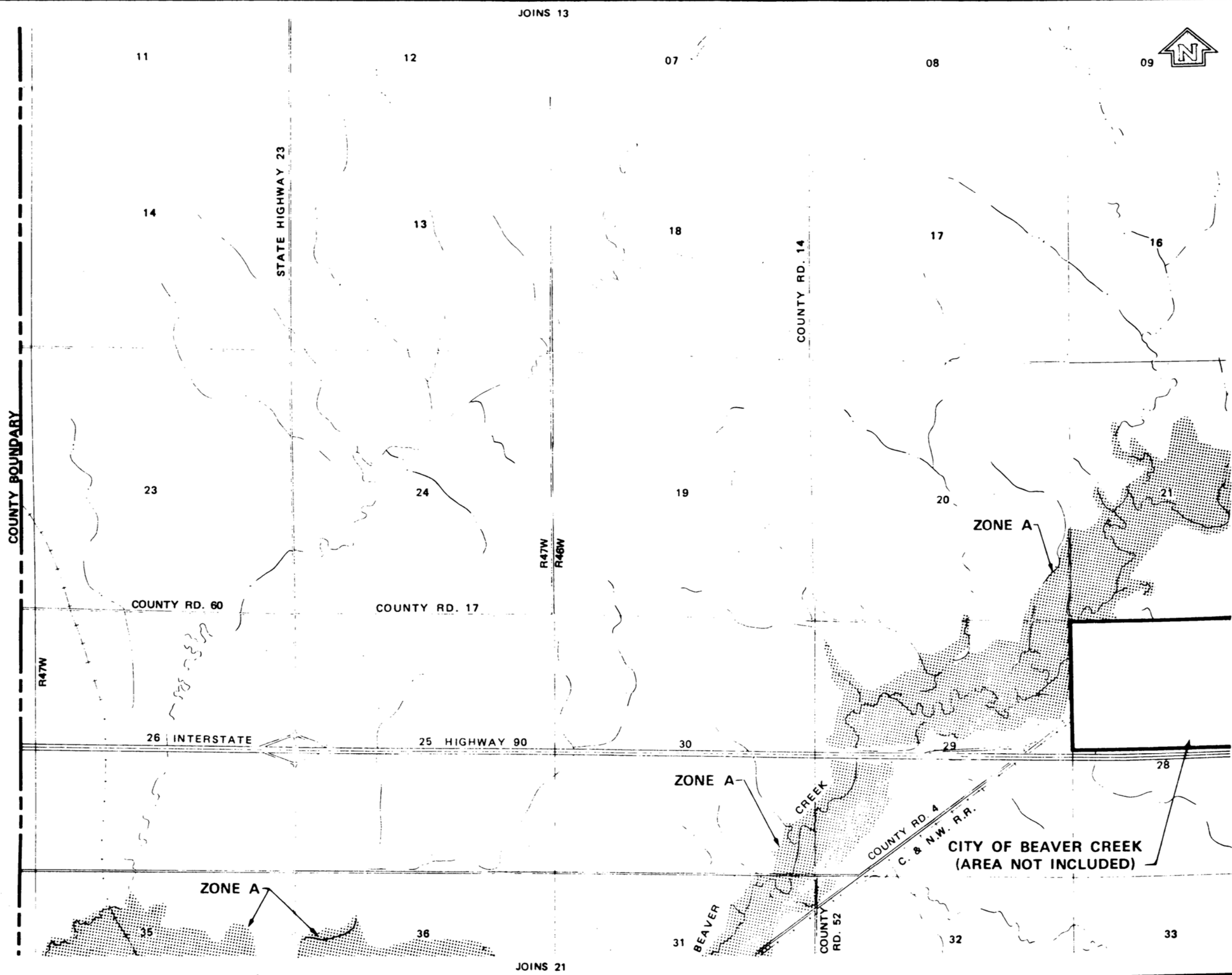
DEPARTMENT OF HOUSING AND URBAN DEVELOPMENT
Federal Insurance Administration
ROCK COUNTY, MN
(UNINC AREAS)

JOINS 15

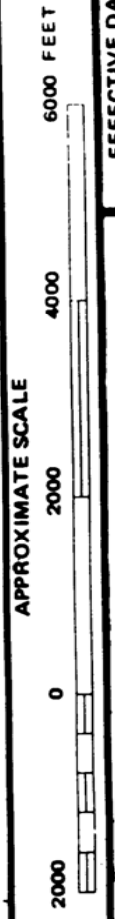


JOINS 20

CITY OF MAGNOLIA
(AREA NOT INCLUDED)



JOINS 13



EFFECTIVE DATE
JULY 1, 1977

FLOOD HAZARD BOUNDARY MAP

DEPARTMENT OF HOUSING AND URBAN DEVELOPMENT
Federal Insurance Administration

ROCK COUNTY, MN
(UNINC AREAS)

COUNTY BOUNDARY

STATE HIGHWAY 23

COUNTY RD. 14

R47W
R46W

COUNTY RD. 60

COUNTY RD. 17

26 INTERSTATE

25 HIGHWAY 90

ZONE A

ZONE A

ZONE A

BEAVER CREEK

BEAVER

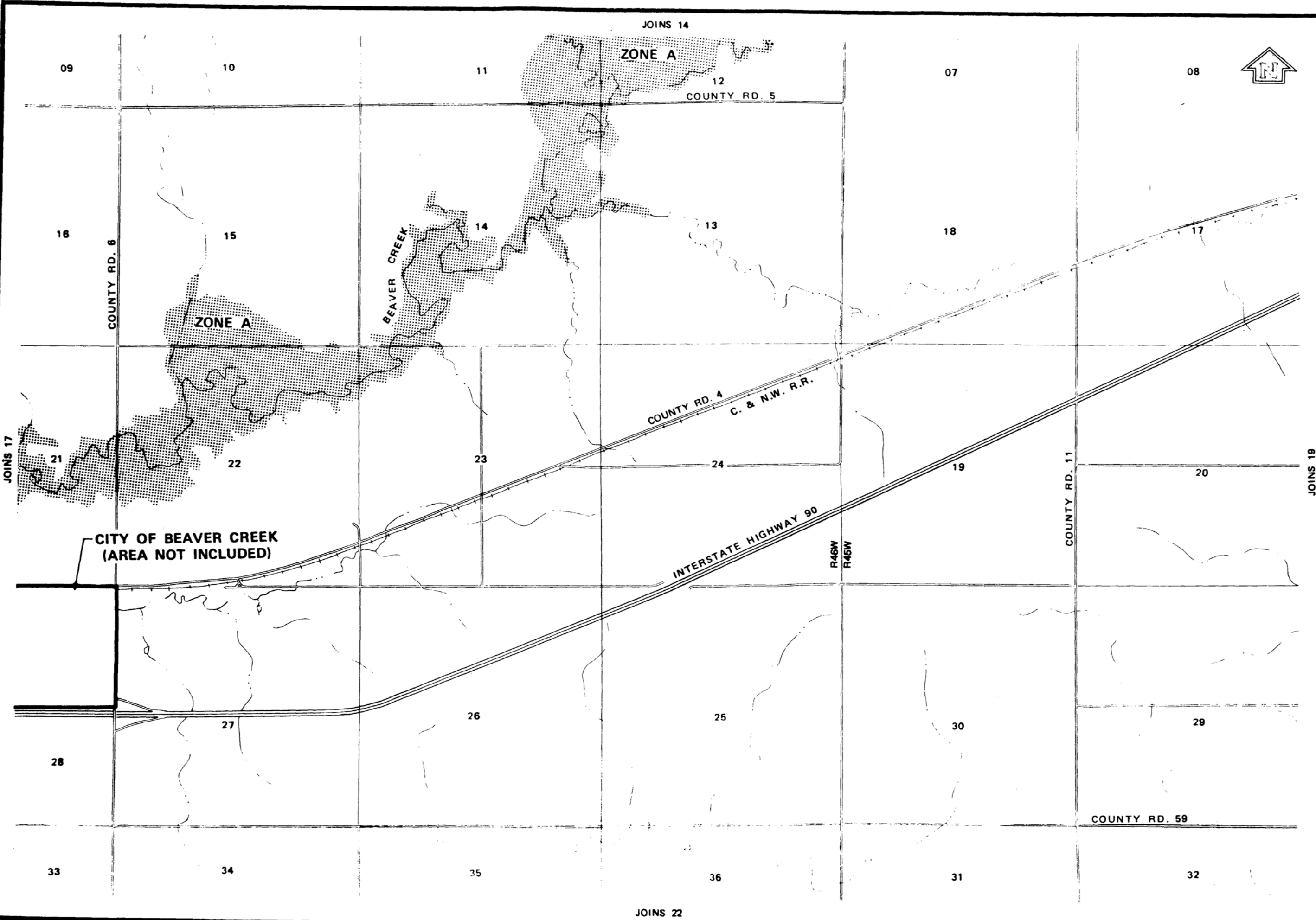
COUNTY RD. 4
C. & N.W. R.R.

CITY OF BEAVER CREEK
(AREA NOT INCLUDED)

COUNTY RD. 52

JOINS 21

JOINS 18



APPROXIMATE SCALE

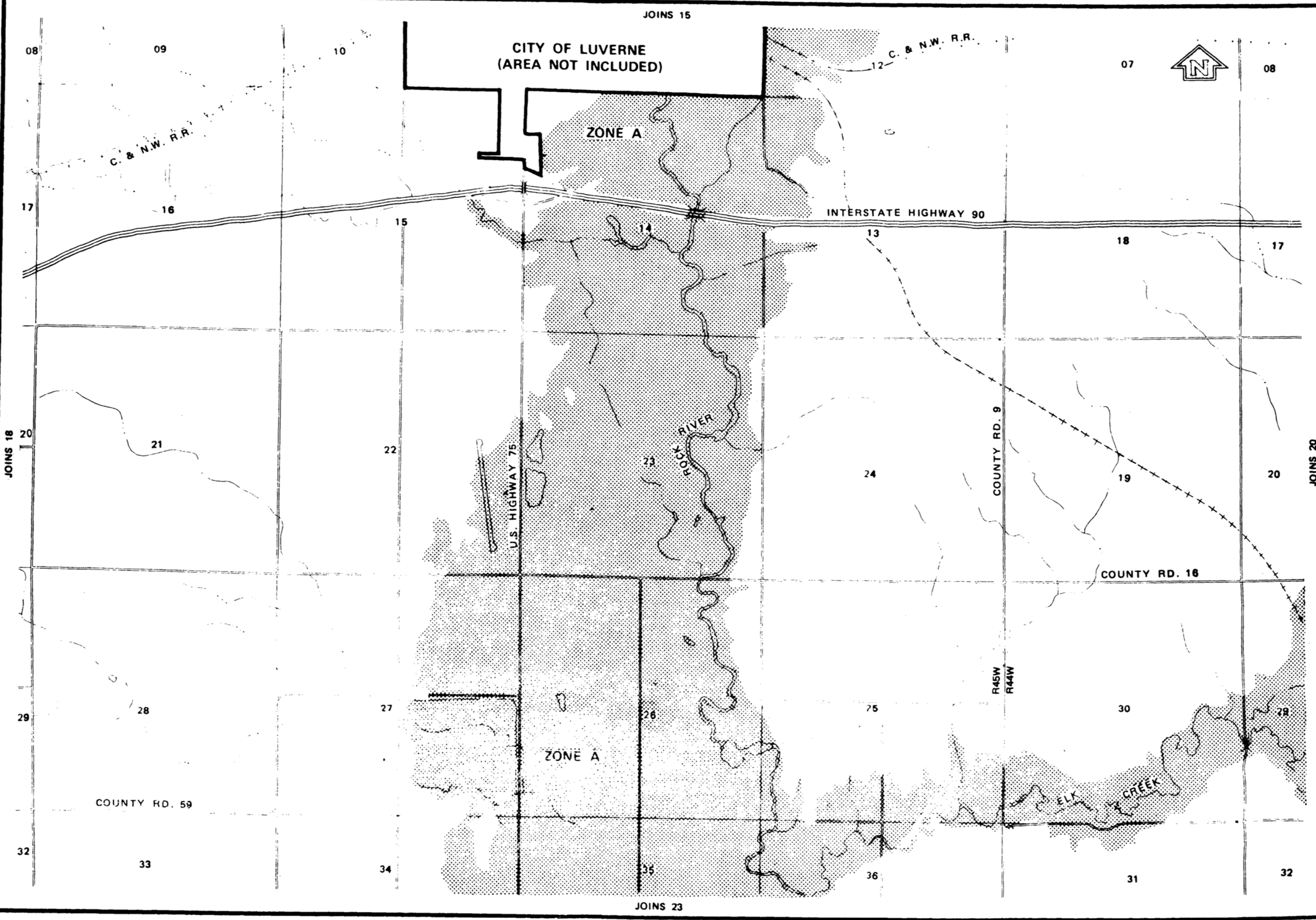


EFFECTIVE DATE
JULY 1, 1977

FLOOD HAZARD BOUNDARY MAP

DEPARTMENT OF HOUSING AND URBAN DEVELOPMENT
Federal Insurance Administration

ROCK COUNTY, MN.
(UNINC AREAS)



CITY OF LUVERNE
(AREA NOT INCLUDED)

ZONE A

INTERSTATE HIGHWAY 90

ROCK RIVER

U.S. HIGHWAY 75

COUNTY RD. 16

COUNTY RD. 9

ZONE A

ELK CREEK

COUNTY RD. 59

APPROXIMATE SCALE

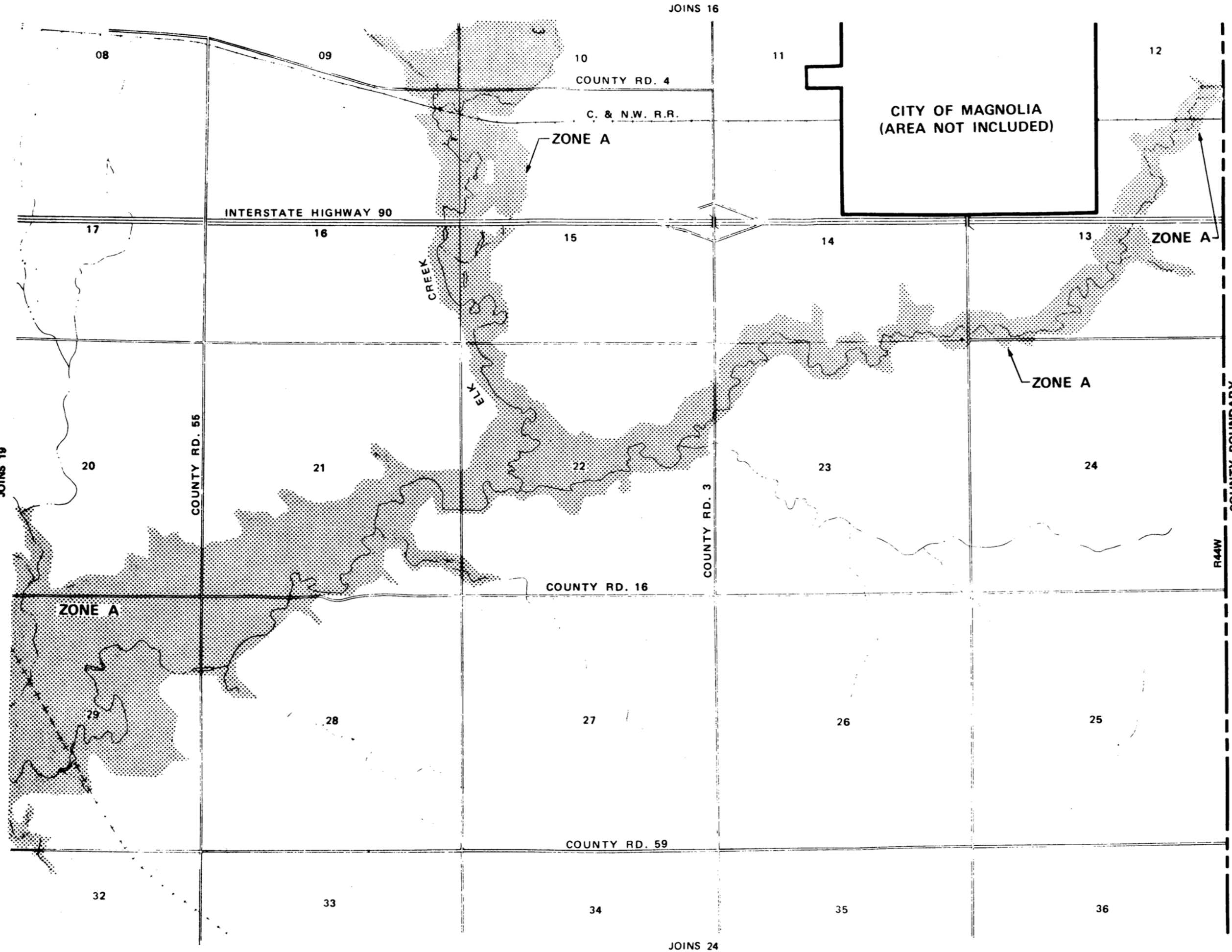


EFFECTIVE DATE
JULY 1, 1977

FLOOD HAZARD BOUNDARY MAP

DEPARTMENT OF HOUSING AND URBAN DEVELOPMENT
Federal Insurance Administration

ROCK COUNTY, MN
(UNINC AREAS)



APPROXIMATE SCALE

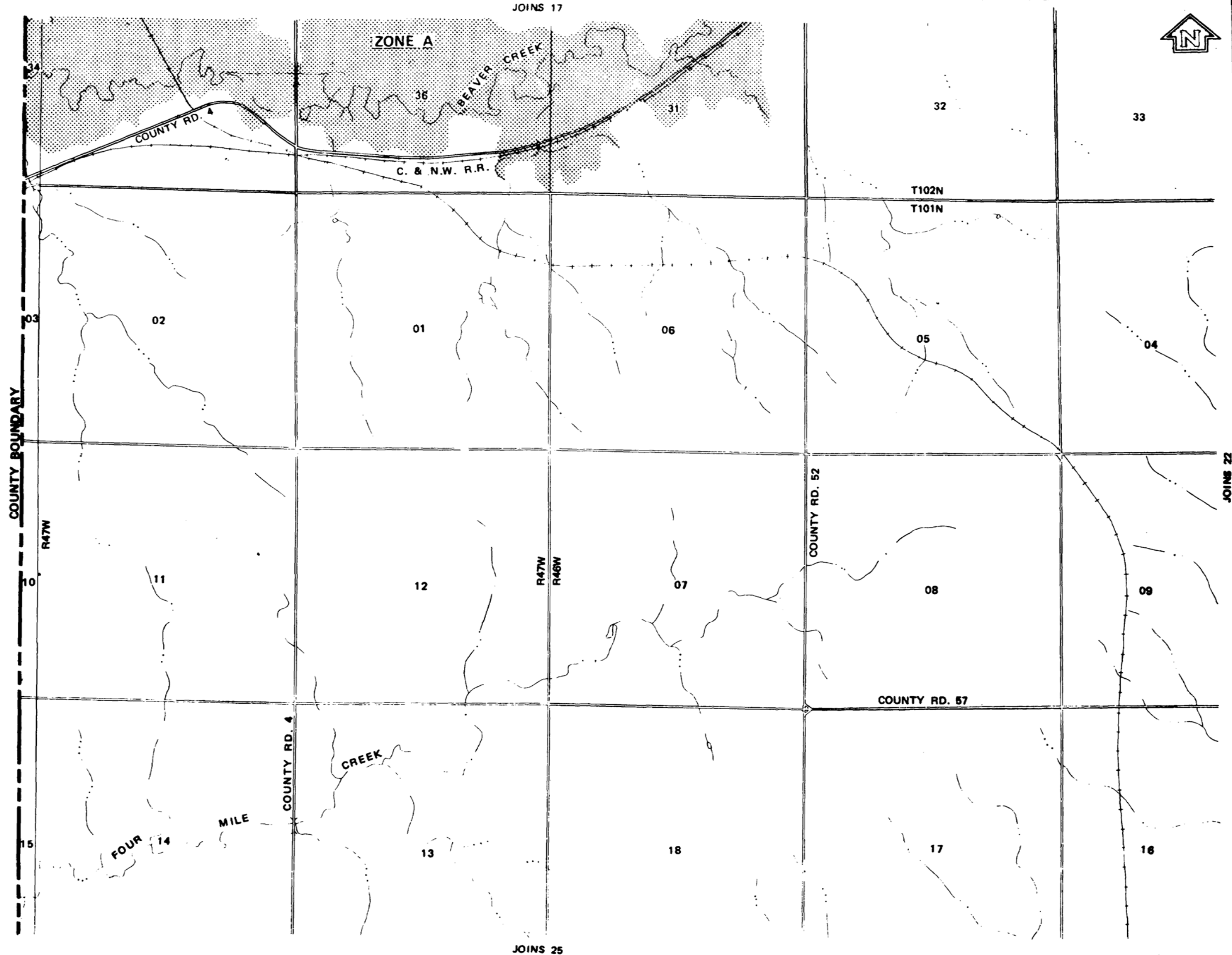


EFFECTIVE DATE
JULY 1, 1977

FLOOD HAZARD BOUNDARY MAP

DEPARTMENT OF HOUSING AND URBAN DEVELOPMENT
Federal Insurance Administration

ROCK COUNTY, MN
(UNINC AREAS)

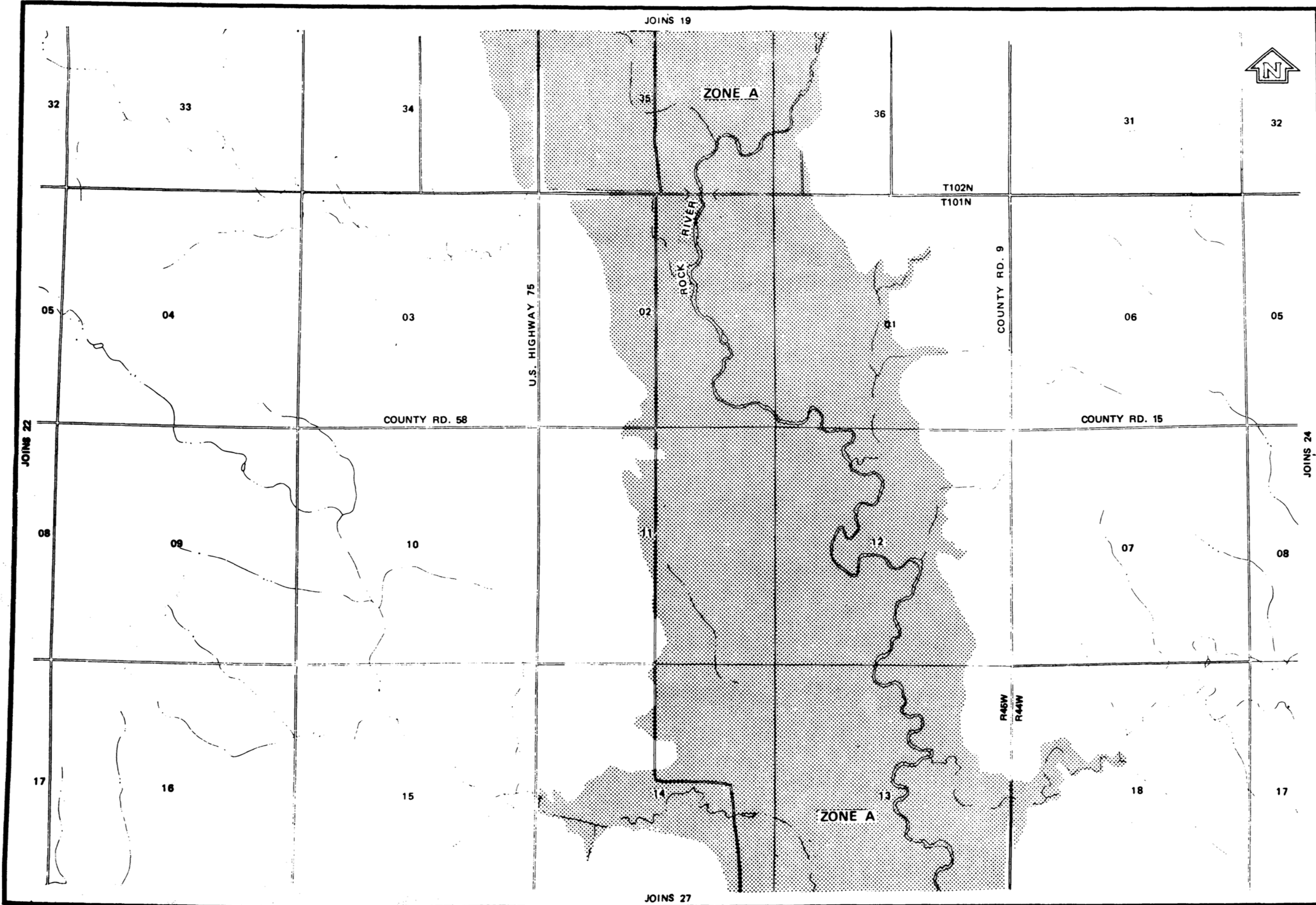


EFFECTIVE DATE
JULY 1, 1977

FLOOD HAZARD BOUNDARY MAP

DEPARTMENT OF HOUSING AND URBAN DEVELOPMENT
 Federal Insurance Administration

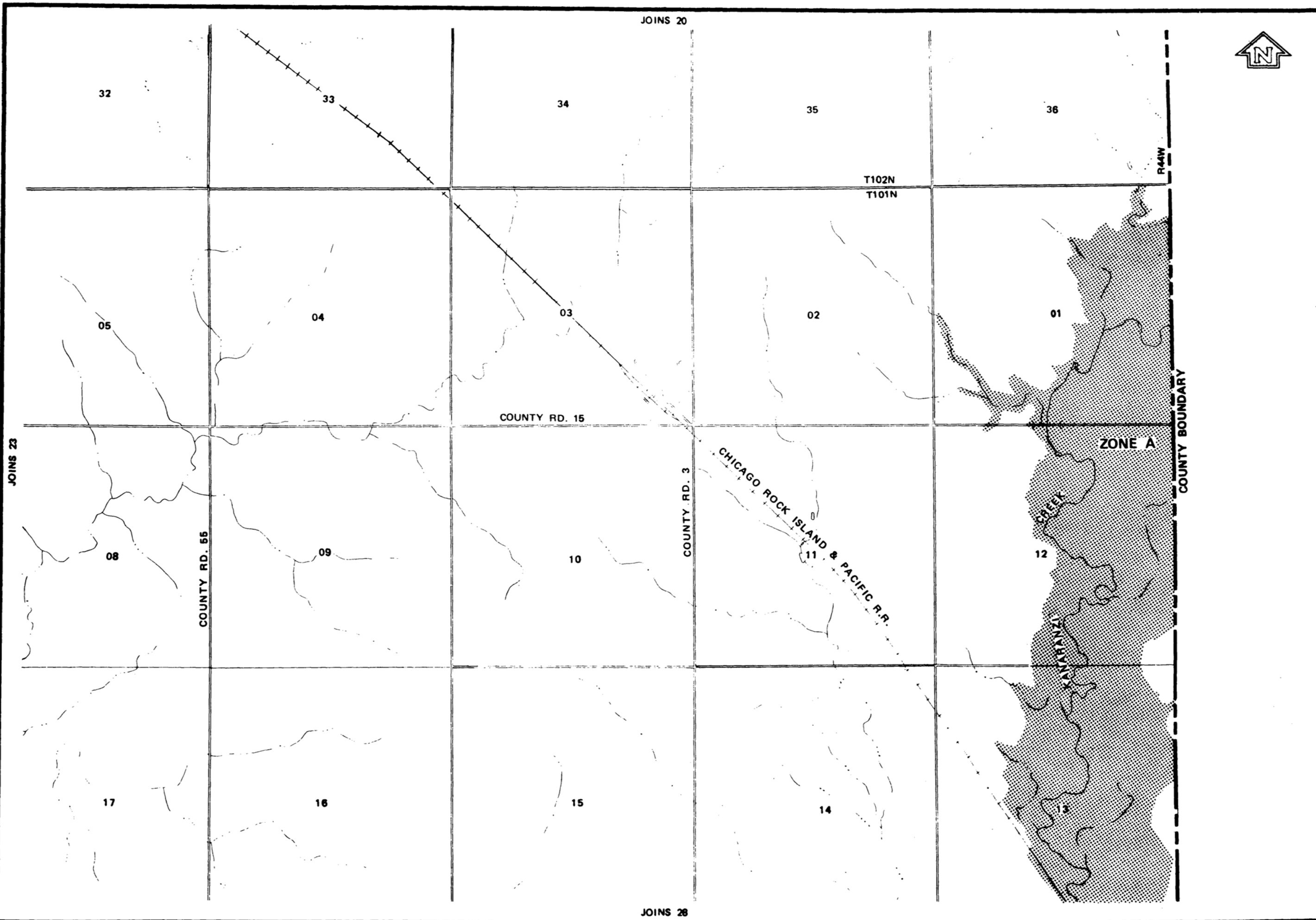
ROCK COUNTY, MN
 (UNINC AREAS)



APPROXIMATE SCALE
 2000 0 2000 4000 6000 FEET

DEPARTMENT OF HOUSING AND URBAN DEVELOPMENT
 Federal Insurance Administration
 ROCK COUNTY, MN
 (UNINC AREAS)

FLOOD HAZARD BOUNDARY MAP
 EFFECTIVE DATE
 JULY 1, 1977



APPROXIMATE SCALE

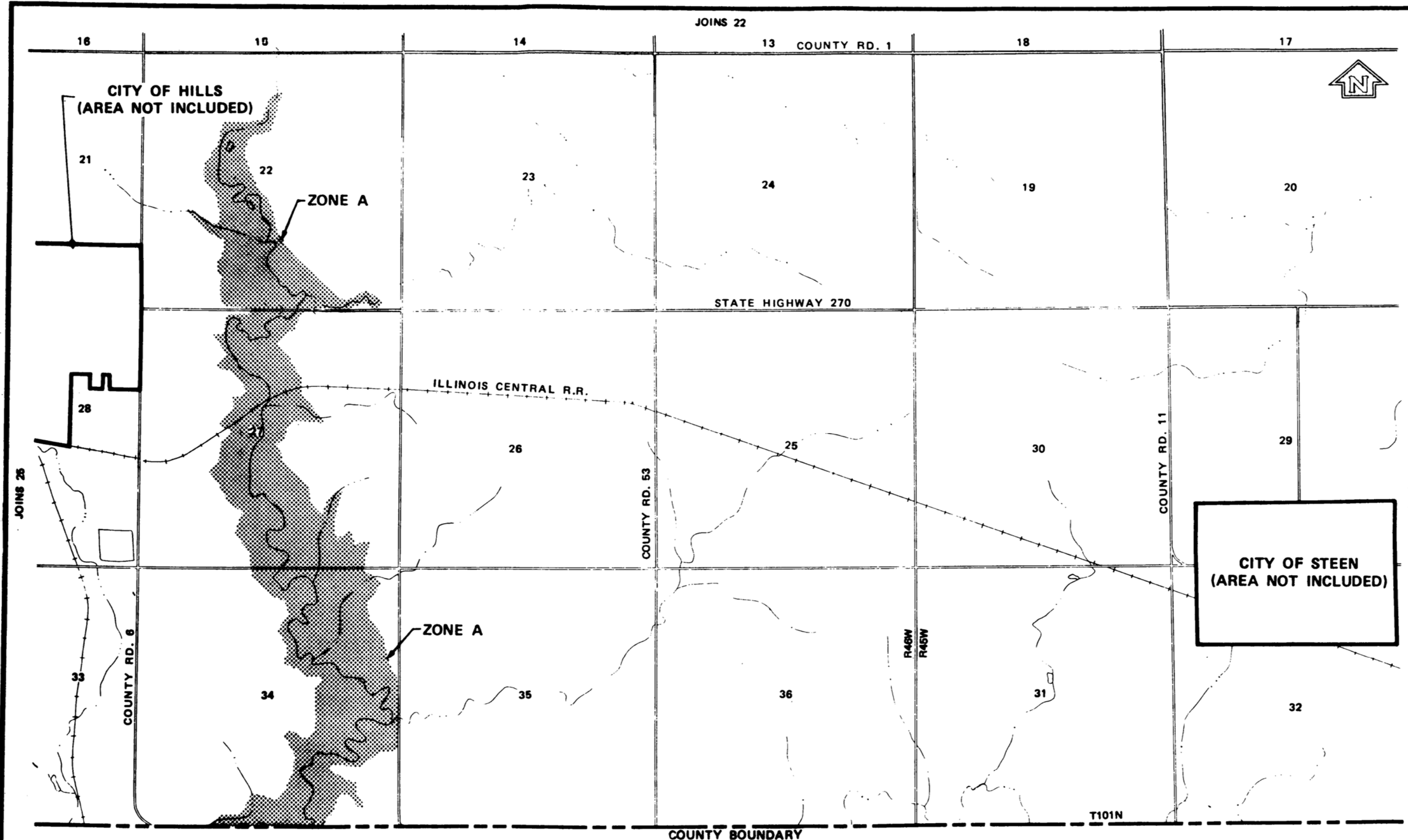


EFFECTIVE DATE
JULY 1, 1977

FLOOD HAZARD BOUNDARY MAP

DEPARTMENT OF HOUSING AND URBAN DEVELOPMENT
Federal Insurance Administration

ROCK COUNTY, MN
(UNINC AREAS)



JOINS 22

COUNTY RD. 1

16

18

14

13

18

17

CITY OF HILLS
(AREA NOT INCLUDED)



21

22

ZONE A

23

24

19

20

STATE HIGHWAY 270

ILLINOIS CENTRAL R.R.

28

27

26

25

30

29

COUNTY RD. 53

COUNTY RD. 11

33

COUNTY RD. 6

34

ZONE A

35

36

R46W
R45W

31

32

CITY OF STEEN
(AREA NOT INCLUDED)

COUNTY BOUNDARY

T101N

JOINS 25

JOINS 27

APPROXIMATE SCALE

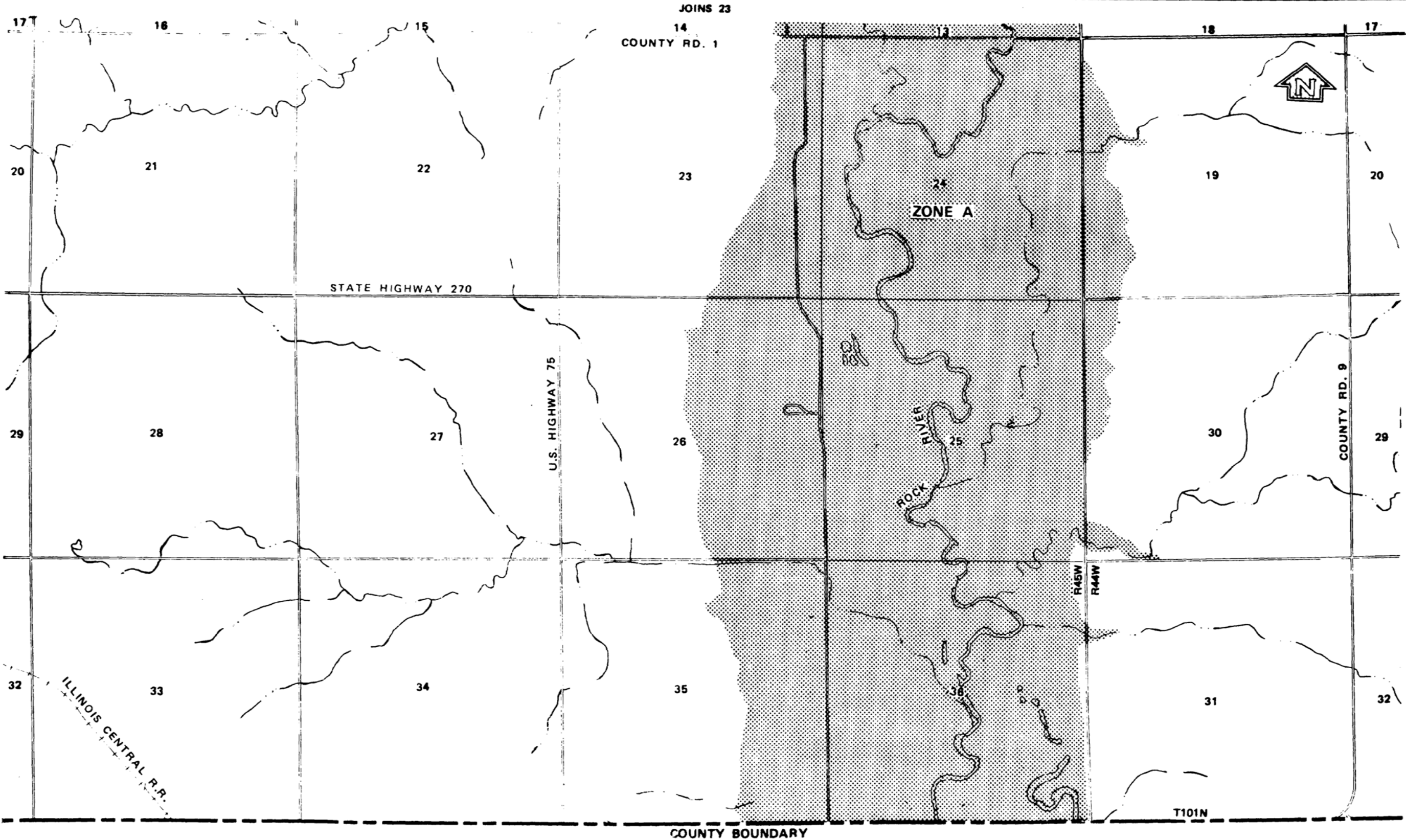


EFFECTIVE DATE
JULY 1, 1977

FLOOD HAZARD BOUNDARY MAP

DEPARTMENT OF HOUSING AND URBAN DEVELOPMENT
Federal Insurance Administration

ROCK COUNTY, MN
(UNINC AREAS)

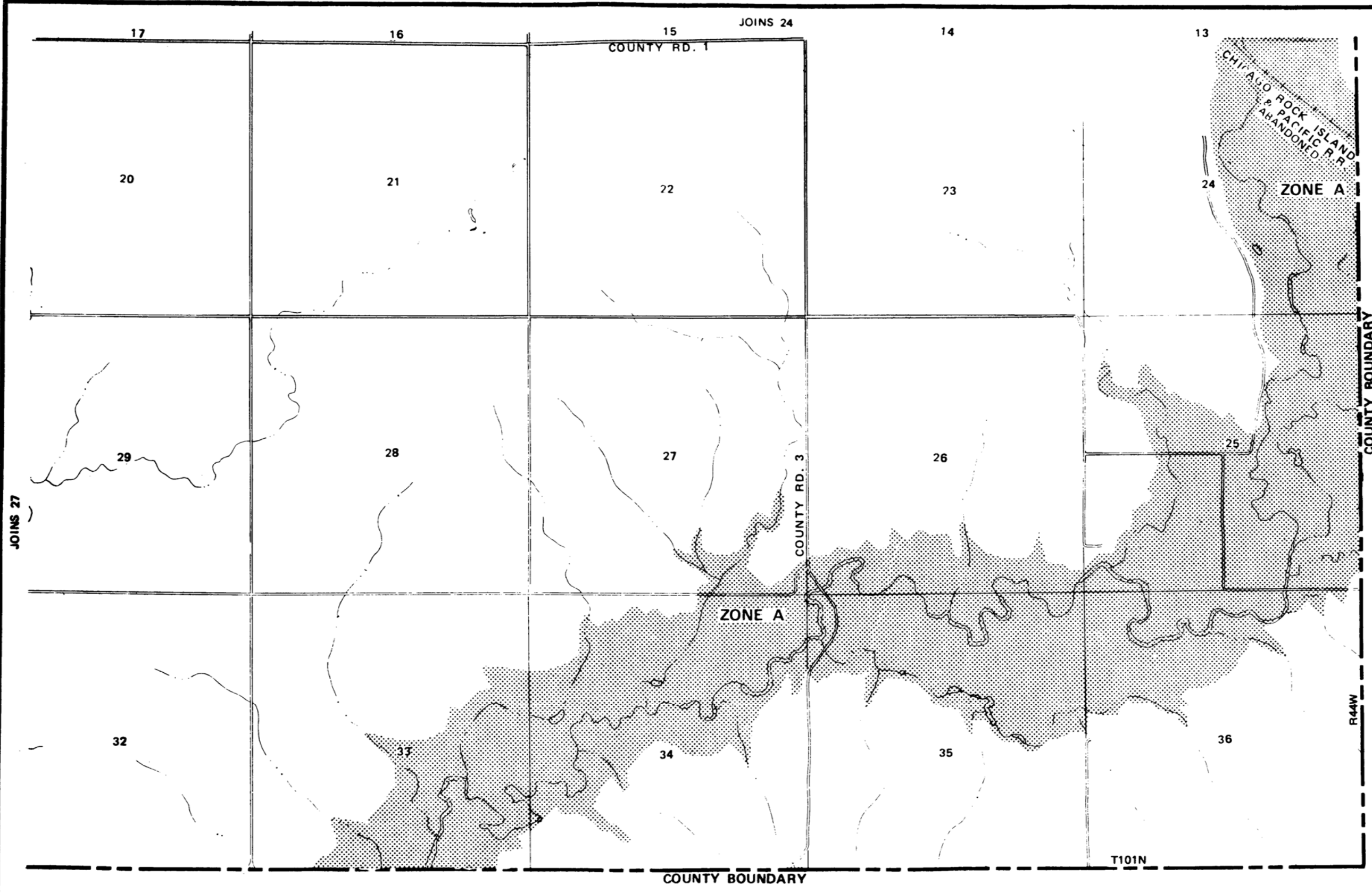


APPROXIMATE SCALE
 2000 4000 6000 FEET

FLOOD HAZARD BOUNDARY MAP

EFFECTIVE DATE
JULY 1, 1977

DEPARTMENT OF HOUSING AND URBAN DEVELOPMENT
 Federal Insurance Administration
ROCK COUNTY, MN
 (UNINC AREAS)



APPROXIMATE SCALE



FLOOD HAZARD BOUNDARY MAP

EFFECTIVE DATE
JULY 1, 1977

DEPARTMENT OF HOUSING AND URBAN DEVELOPMENT
Federal Insurance Administration

ROCK COUNTY, MN
(UNINC AREAS)

