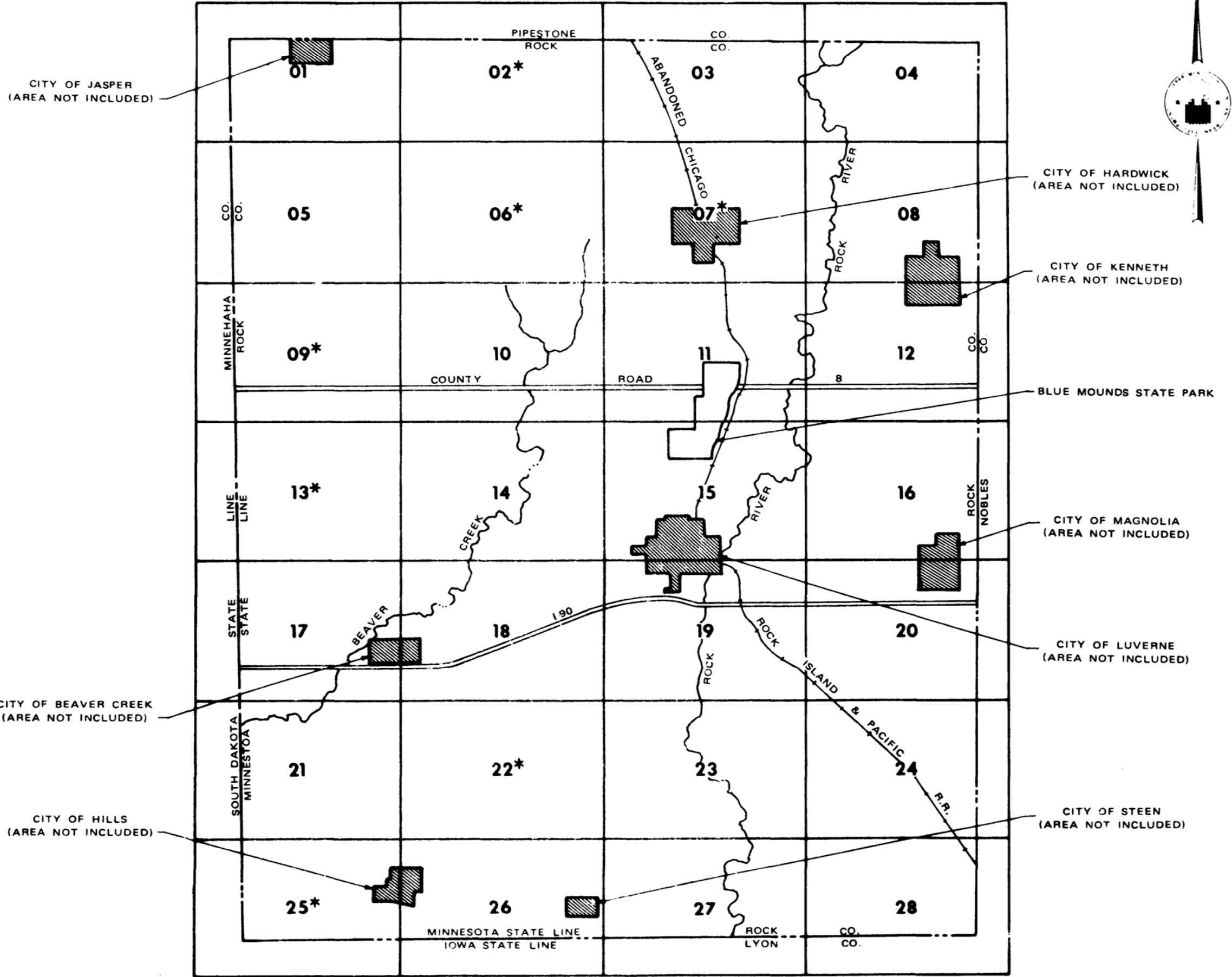


**APPENDIX F**  
**FEMA Floodplain Panels**



**LEGEND**

SPECIAL FLOOD HAZARD AREA



**ZONE A**

Note: These maps may not include all Special Flood Hazard Areas in the community. After a more detailed study, the Special Flood Hazard Areas shown on these maps may be modified, and other areas added.

CONSULT NFIA SERVICING COMPANY OR LOCAL INSURANCE AGENT OR BROKER TO DETERMINE IF PROPERTIES IN THIS COMMUNITY ARE ELIGIBLE FOR FLOOD INSURANCE.

INITIAL IDENTIFICATION DATE:

JULY 1, 1977

CONVERTED BY LETTER  
EFFECTIVE 7/1/88

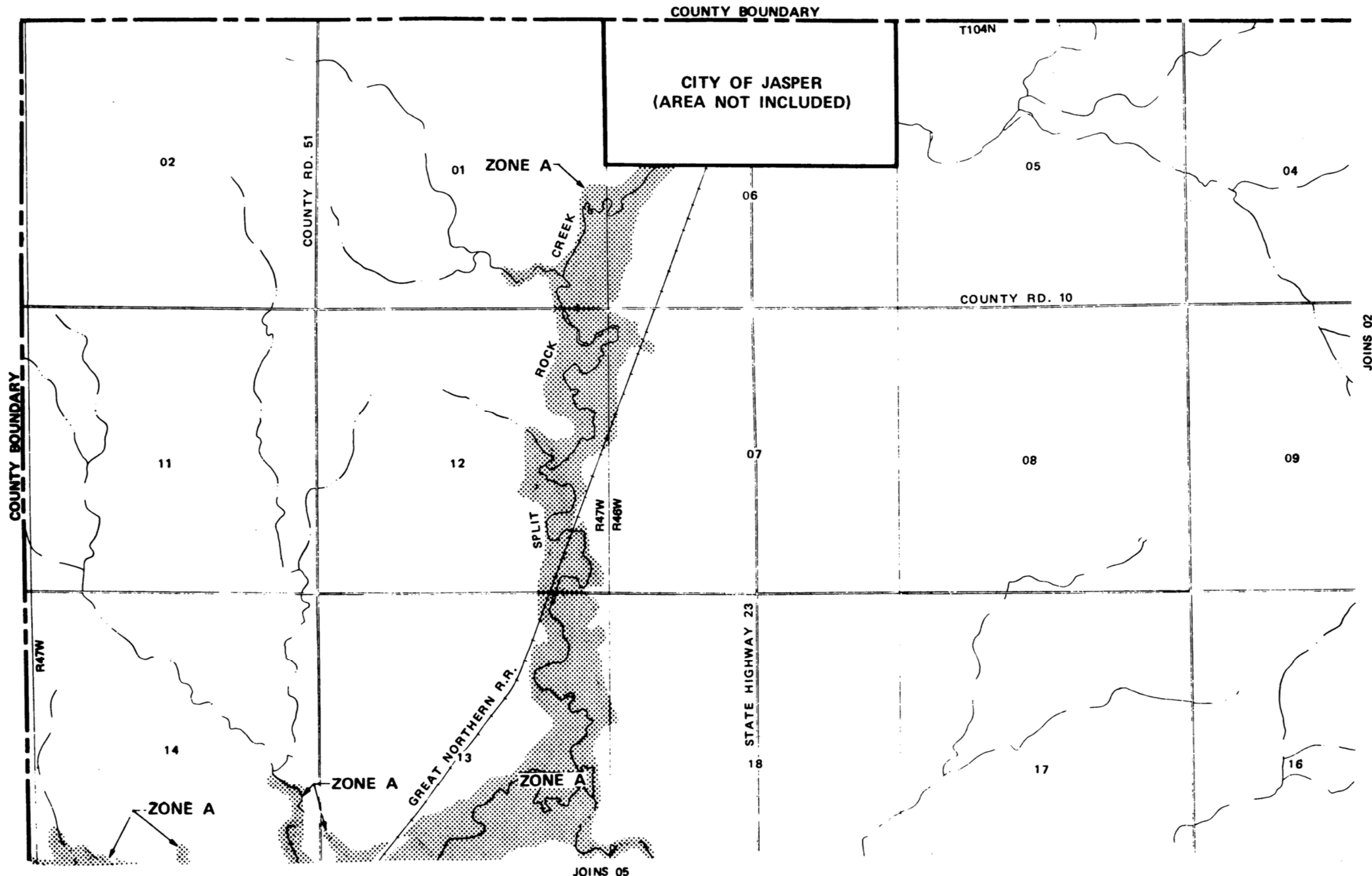
DEPARTMENT OF HOUSING AND URBAN DEVELOPMENT  
Federal Insurance Administration

FLOOD HAZARD BOUNDARY MAP H - 01-28


**MAP INDEX**

ROCK COUNTY, MN  
(UNINC. AREAS)

COMMUNITY NO. 270642A



APPROXIMATE SCALE

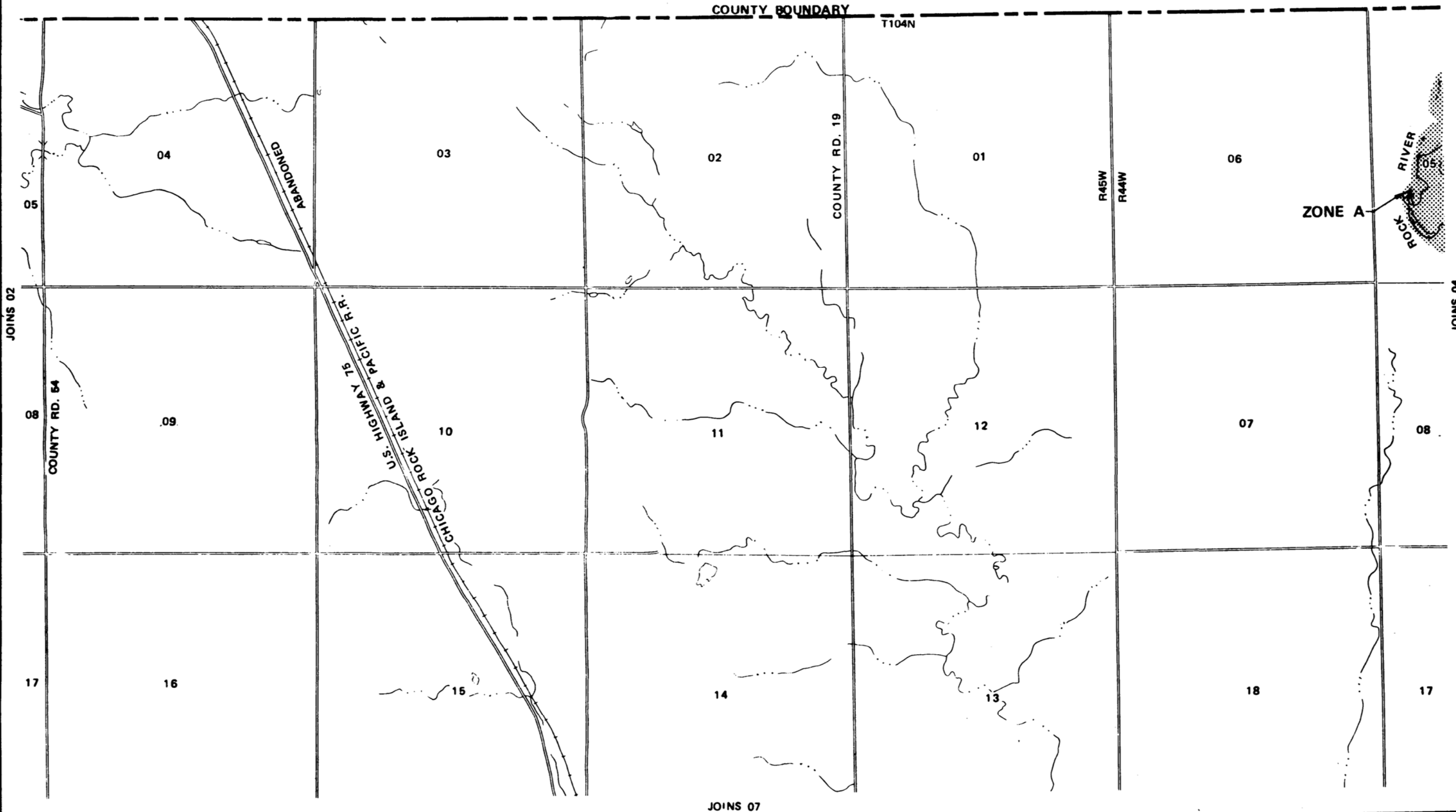


EFFECTIVE DATE  
JULY 1, 1977

**FLOOD HAZARD BOUNDARY MAP**

DEPARTMENT OF HOUSING AND URBAN DEVELOPMENT  
Federal Insurance Administration

ROCK COUNTY, MN  
(UNINC AREAS)



APPROXIMATE SCALE



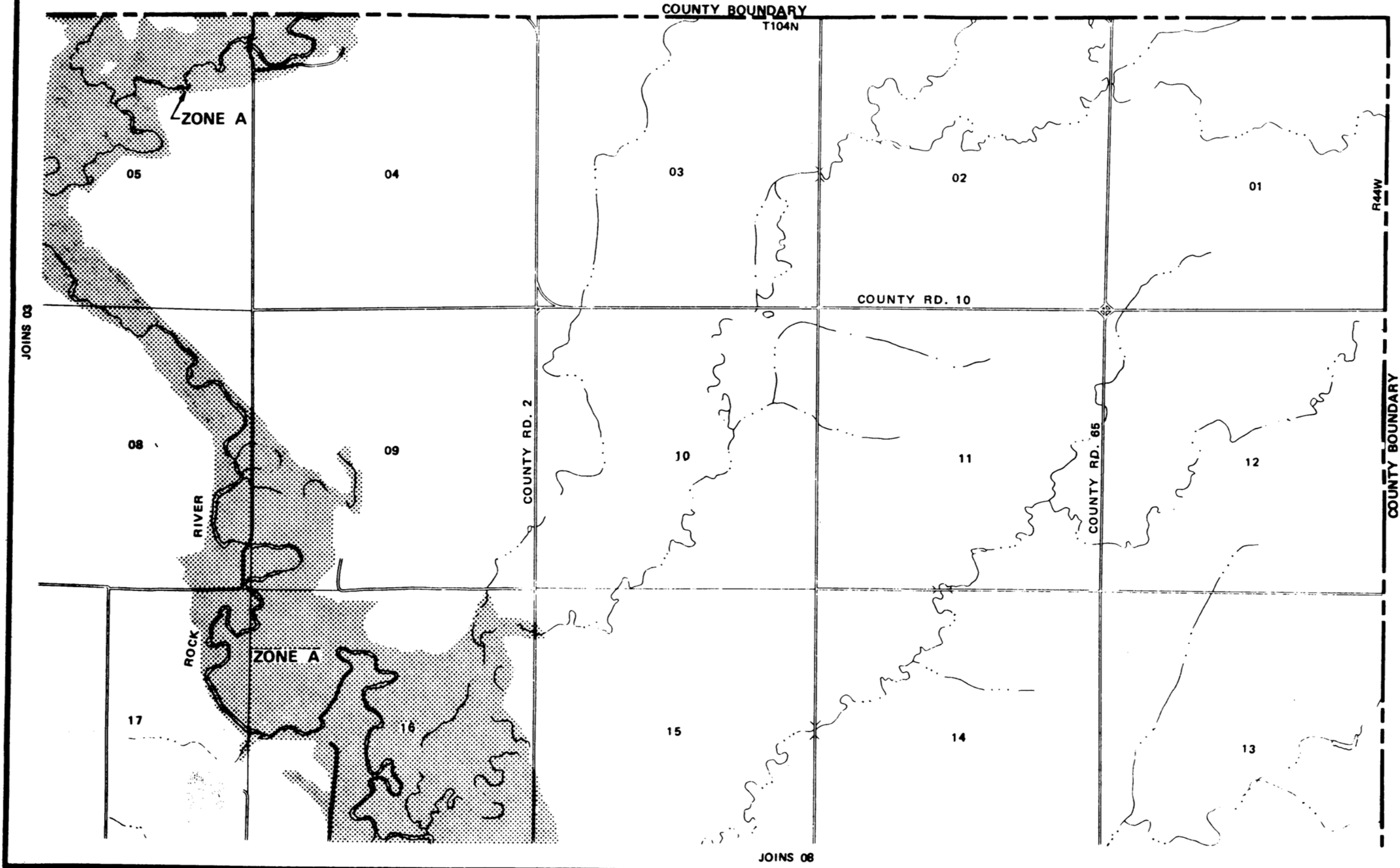
EFFECTIVE DATE  
JULY 1, 1977

**FLOOD HAZARD BOUNDARY MAP**

DEPARTMENT OF HOUSING AND URBAN DEVELOPMENT  
Federal Insurance Administration

ROCK COUNTY, MN  
(UNINC AREAS)





APPROXIMATE SCALE



6000 FEET

4000

2000

0

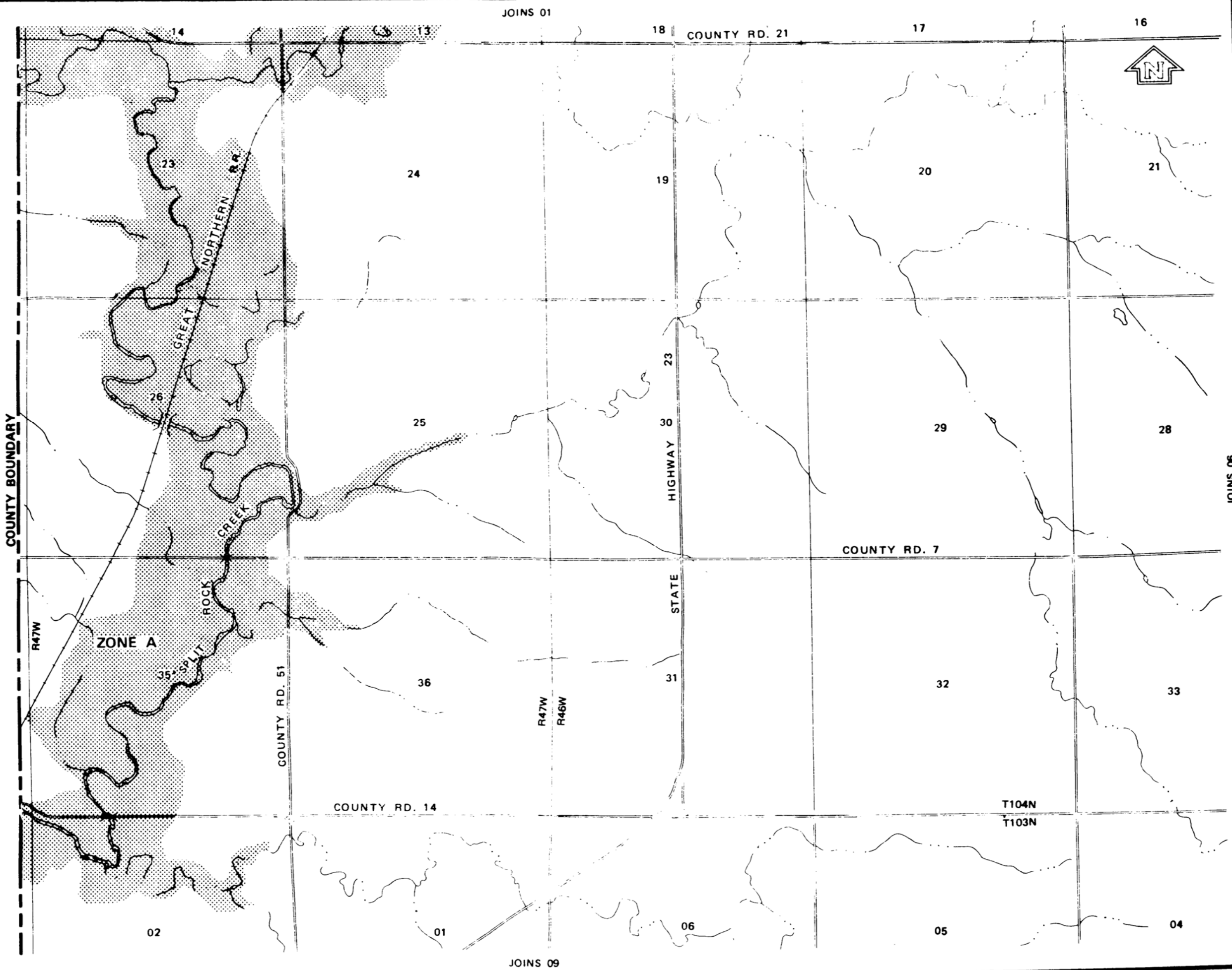
2000

**FLOOD HAZARD BOUNDARY MAP**

EFFECTIVE DATE  
**JULY 1, 1977**

DEPARTMENT OF HOUSING AND URBAN DEVELOPMENT  
Federal Insurance Administration

ROCK COUNTY, MN  
(UNINC AREAS)



EFFECTIVE DATE  
**JULY 1, 1977**

**FLOOD HAZARD BOUNDARY MAP**

DEPARTMENT OF HOUSING AND URBAN DEVELOPMENT  
 Federal Insurance Administration  
 ROCK COUNTY, MN  
 (UNINC AREAS)

**05**

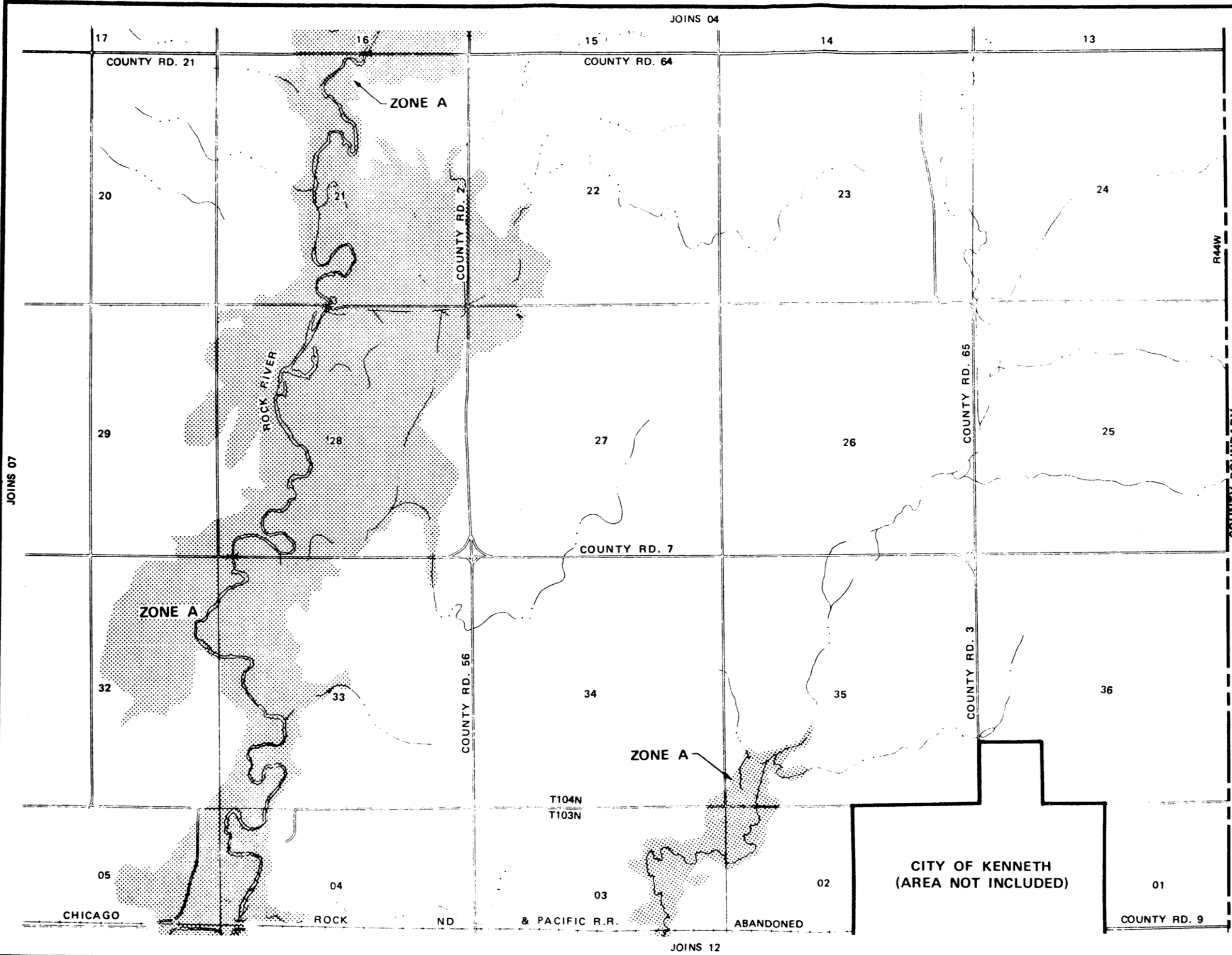
JOINS 04



EFFECTIVE DATE  
JULY 1, 1977

**FLOOD HAZARD BOUNDARY MAP**

DEPARTMENT OF HOUSING AND URBAN DEVELOPMENT  
Federal Insurance Administration  
ROCK COUNTY, MN  
(UNINC AREAS)



JOINS 07

JOINS 12

COUNTY BOUNDARY

R44W

17  
COUNTY RD. 21

15  
COUNTY RD. 64

13

ZONE A

20

22

23

24

29

27

26

25

ZONE A

32

34

35

36

05

04

03

02

01

CHICAGO

ROCK

ND

& PACIFIC R.R.

ABANDONED

CITY OF KENNETH  
(AREA NOT INCLUDED)

COUNTY RD. 9

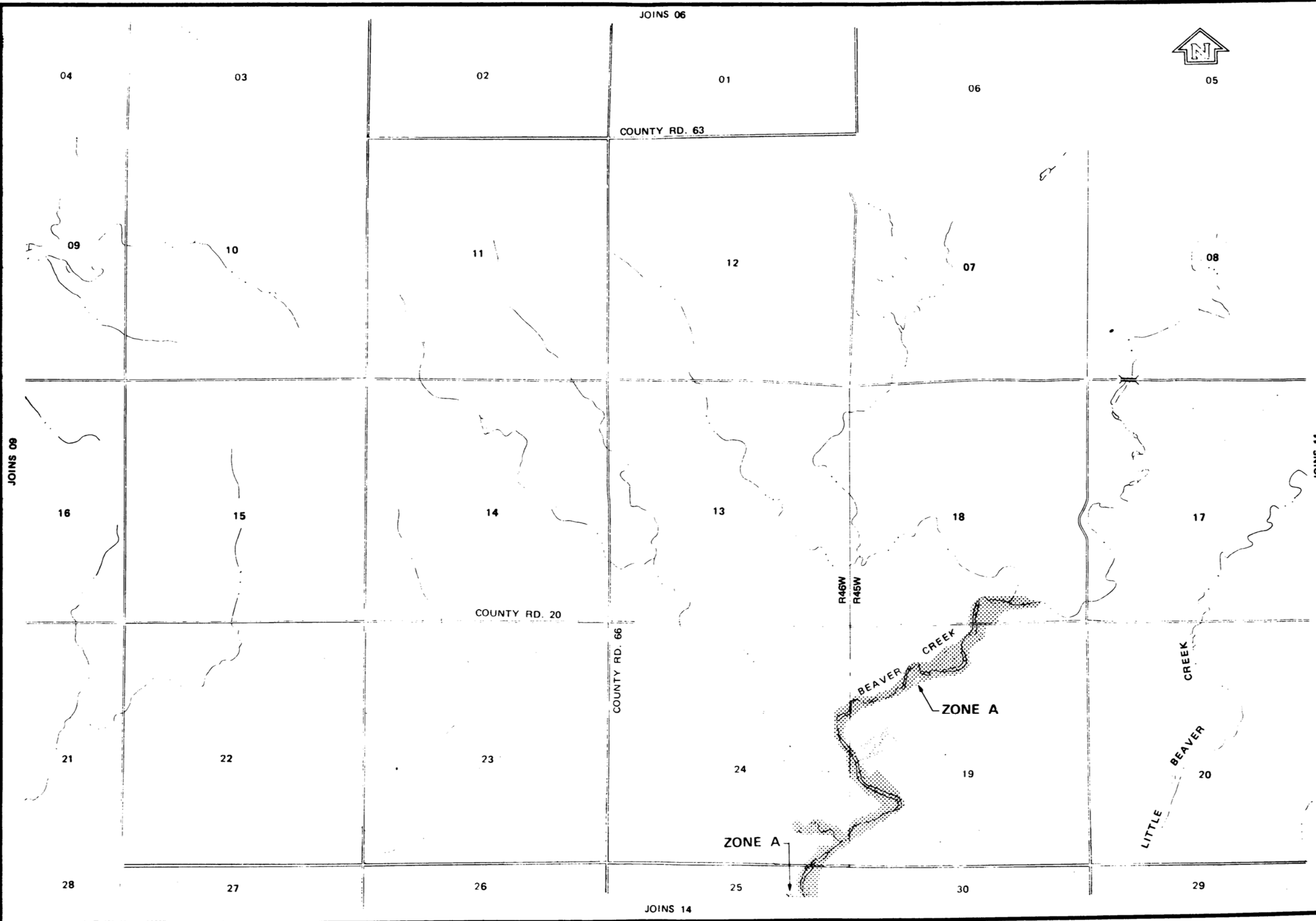
COUNTY RD. 2

COUNTY RD. 7

COUNTY RD. 56

COUNTY RD. 3

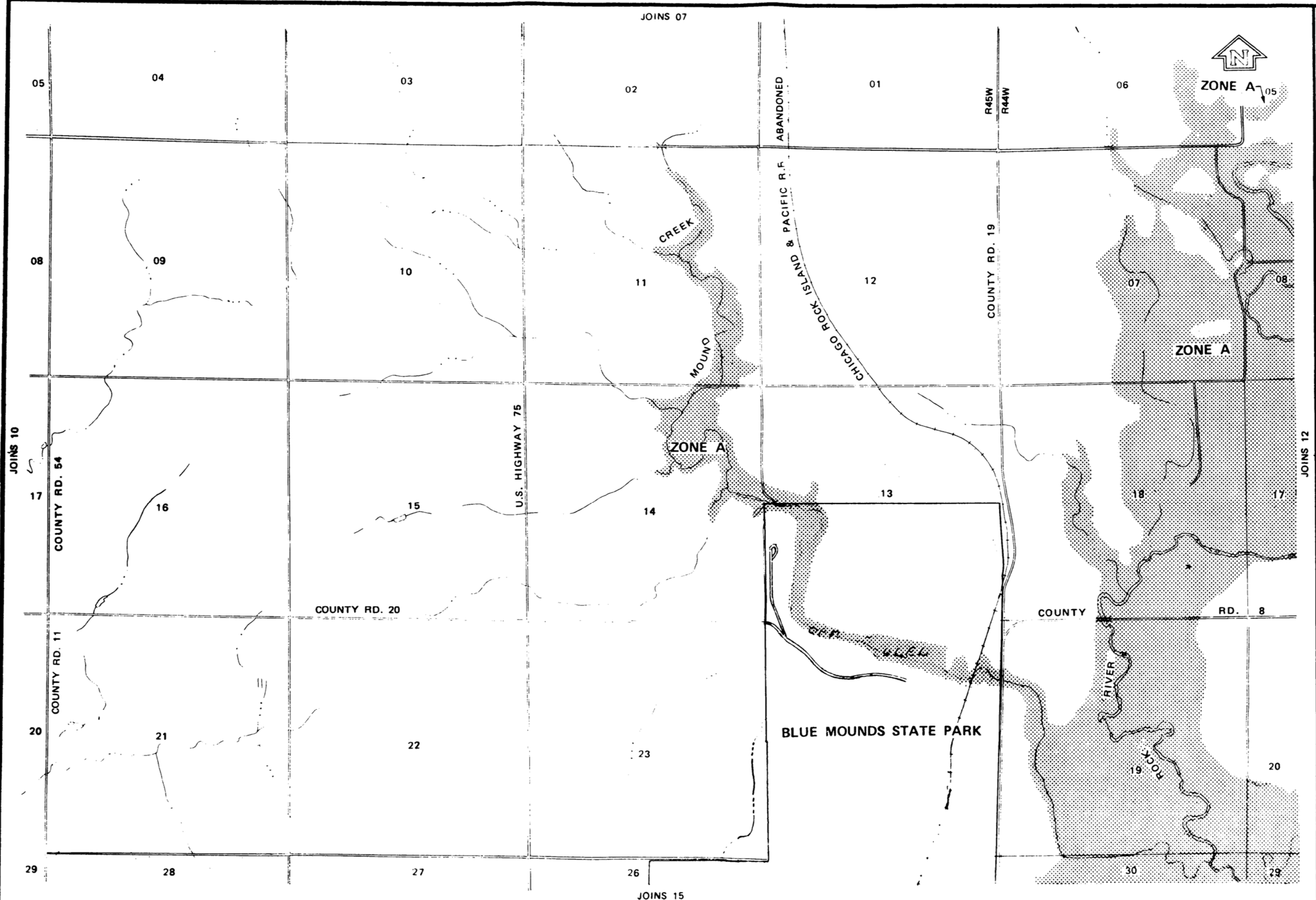
T104N  
T103N



EFFECTIVE DATE  
JULY 1, 1977

**FLOOD HAZARD BOUNDARY MAP**

DEPARTMENT OF HOUSING AND URBAN DEVELOPMENT  
Federal Insurance Administration  
ROCK COUNTY, MN  
(UNINC AREAS)



APPROXIMATE SCALE



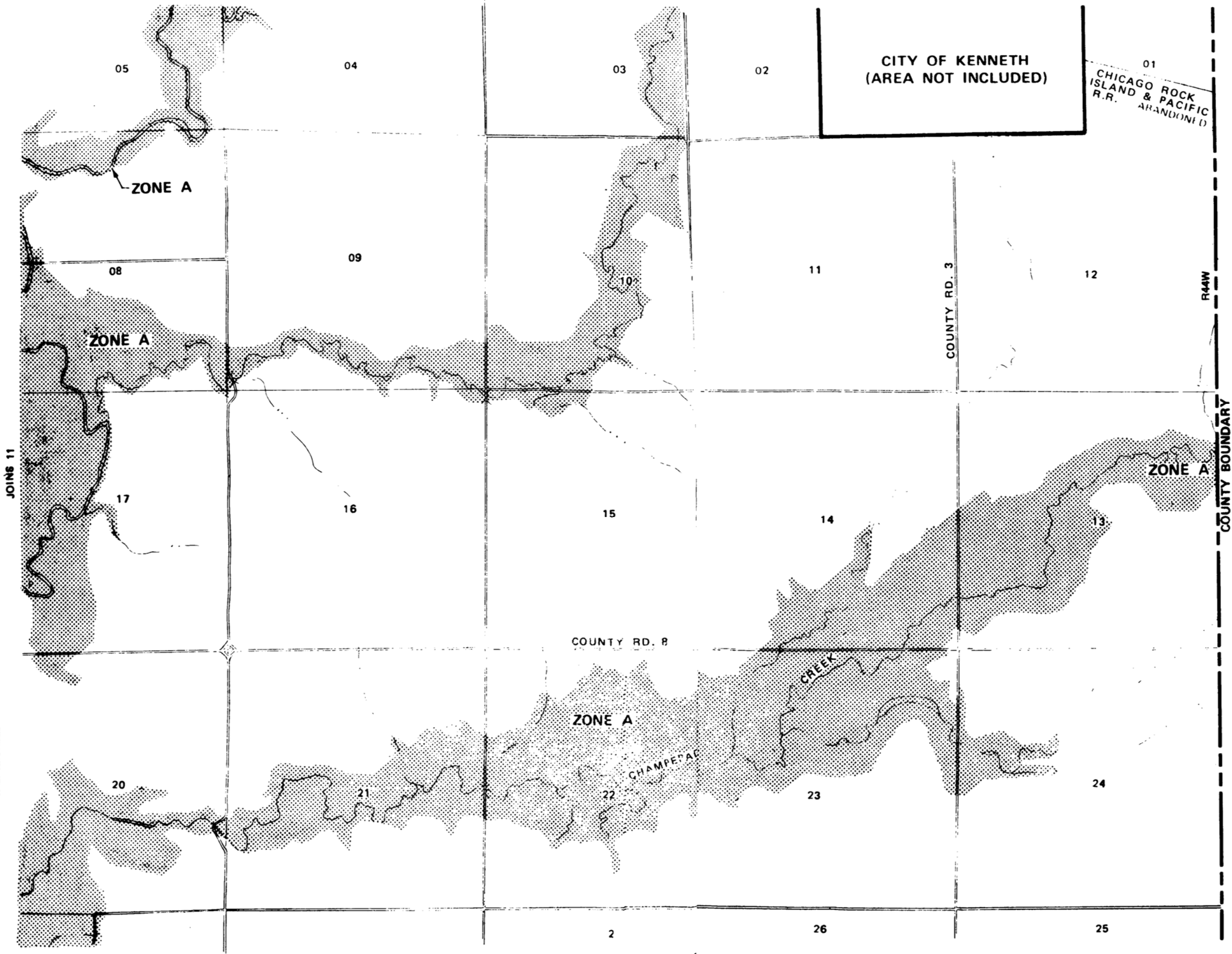
EFFECTIVE DATE  
JULY 1, 1977

**FLOOD HAZARD BOUNDARY MAP**

DEPARTMENT OF HOUSING AND URBAN DEVELOPMENT  
Federal Insurance Administration

ROCK COUNTY, MN  
(UNINC AREAS)





APPROXIMATE SCALE



EFFECTIVE DATE  
JULY 1, 1977

**FLOOD HAZARD BOUNDARY MAP**

DEPARTMENT OF HOUSING AND URBAN DEVELOPMENT  
Federal Insurance Administration

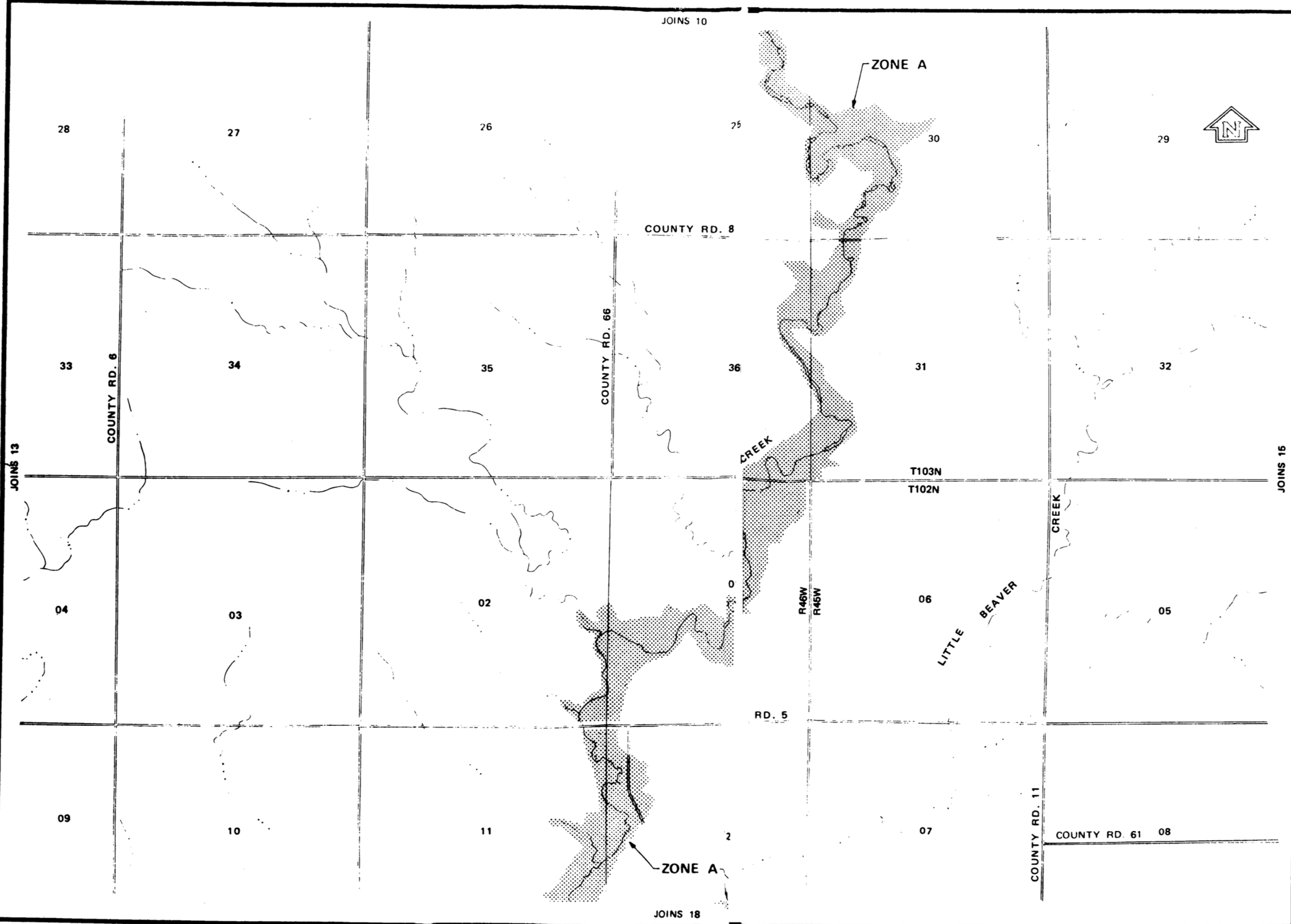
ROCK COUNTY, MN  
(UNINC AREAS)

JOINS 10


JOINS 13

JOINS 15

JOINS 18



APPROXIMATE SCALE


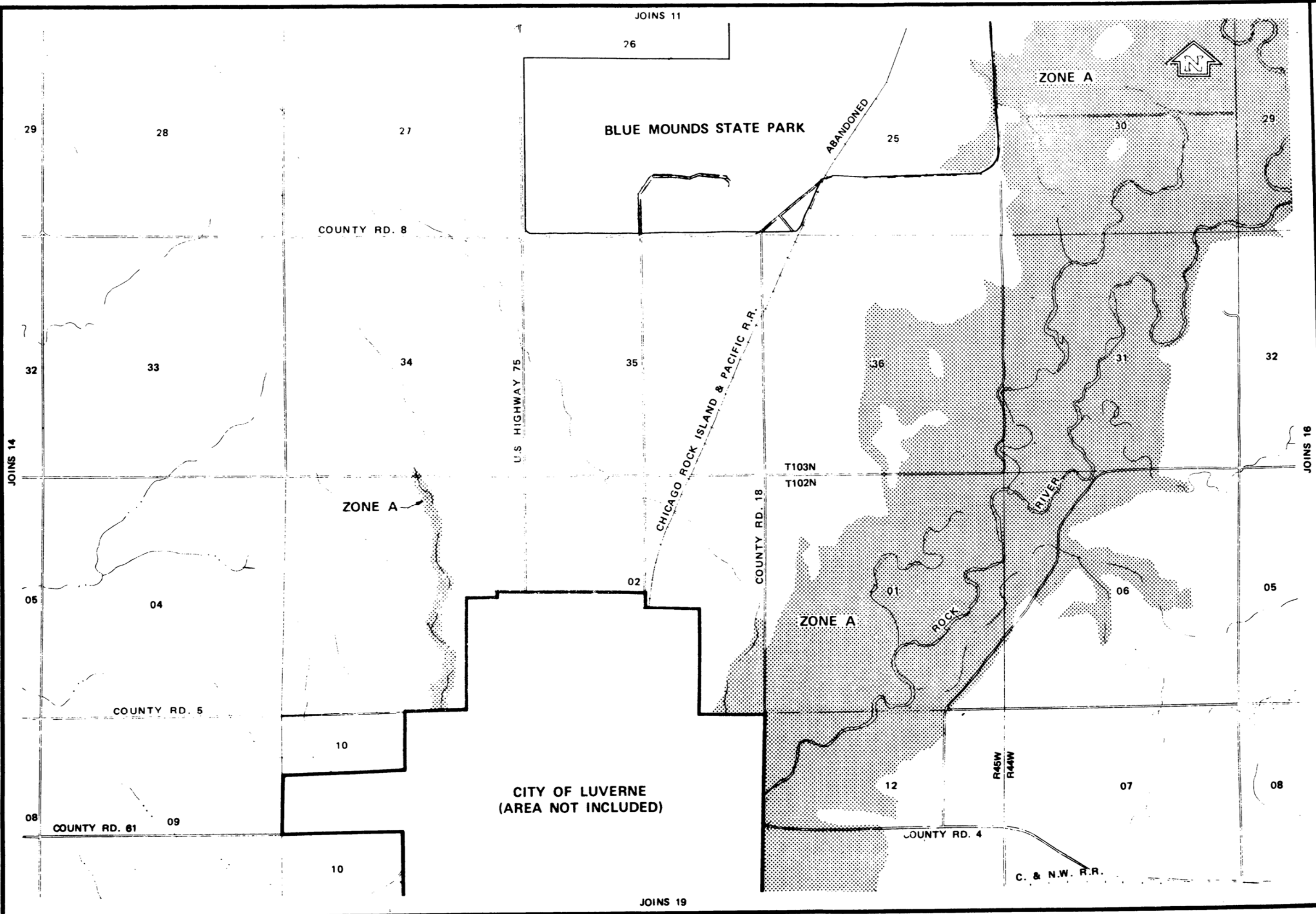


EFFECTIVE DATE  
JULY 1, 1977

### FLOOD HAZARD BOUNDARY MAP

DEPARTMENT OF HOUSING AND URBAN DEVELOPMENT  
Federal Insurance Administration

ROCK COUNTY, MN  
(UNINC AREAS)



EFFECTIVE DATE  
**JULY 1, 1977**

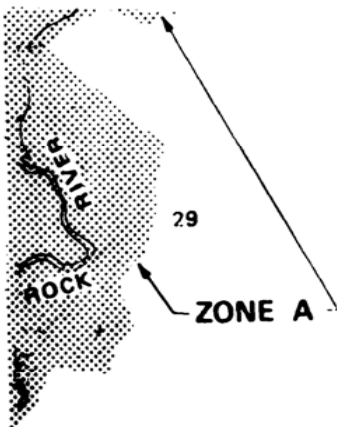
**FLOOD HAZARD BOUNDARY MAP**

DEPARTMENT OF HOUSING AND URBAN DEVELOPMENT  
 Federal Insurance Administration

ROCK COUNTY, MN  
 (UNINC AREAS)



JOINS 12



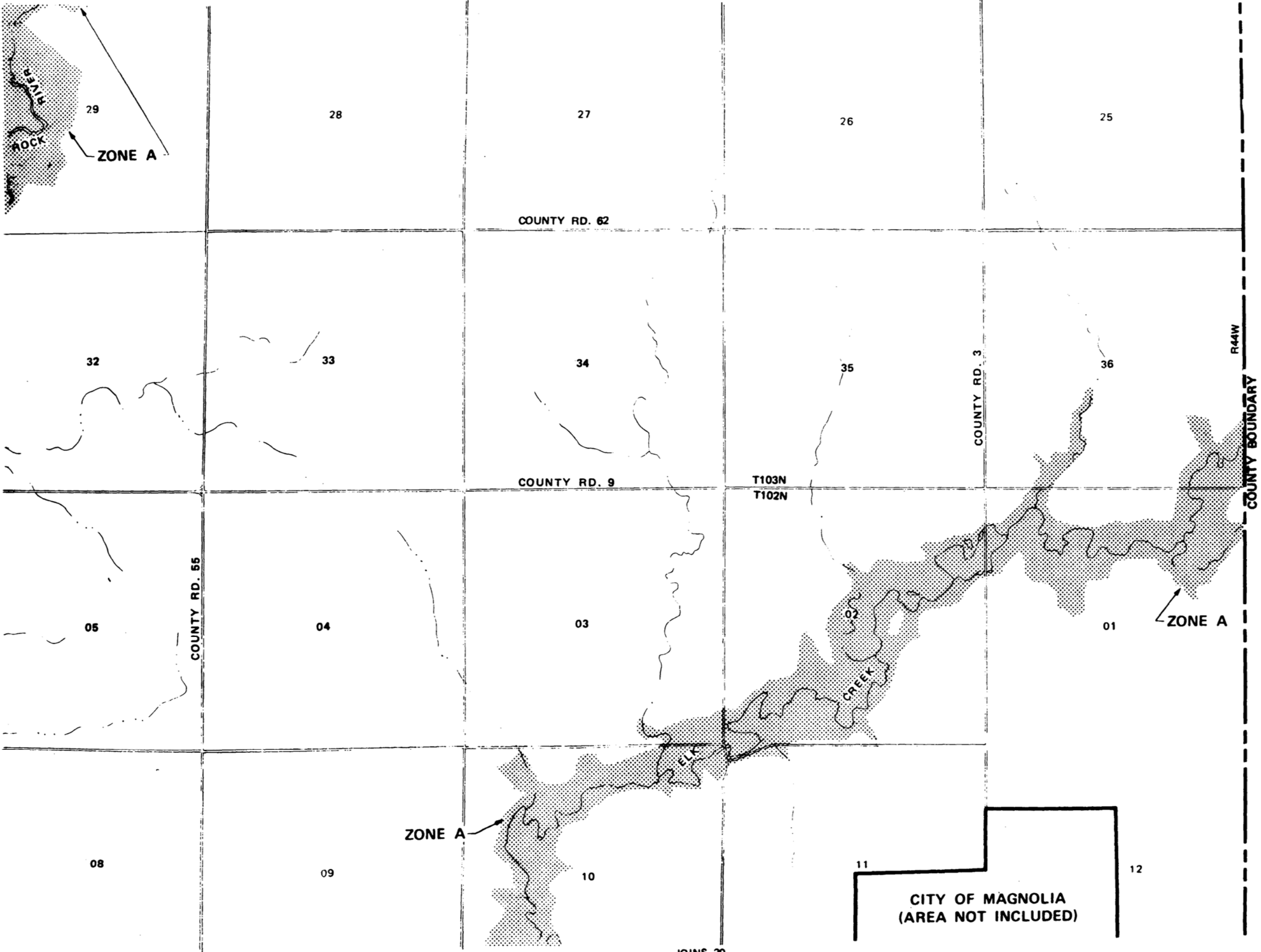
EFFECTIVE DATE  
JULY 1, 1977

**FLOOD HAZARD BOUNDARY MAP**

DEPARTMENT OF HOUSING AND URBAN DEVELOPMENT  
Federal Insurance Administration

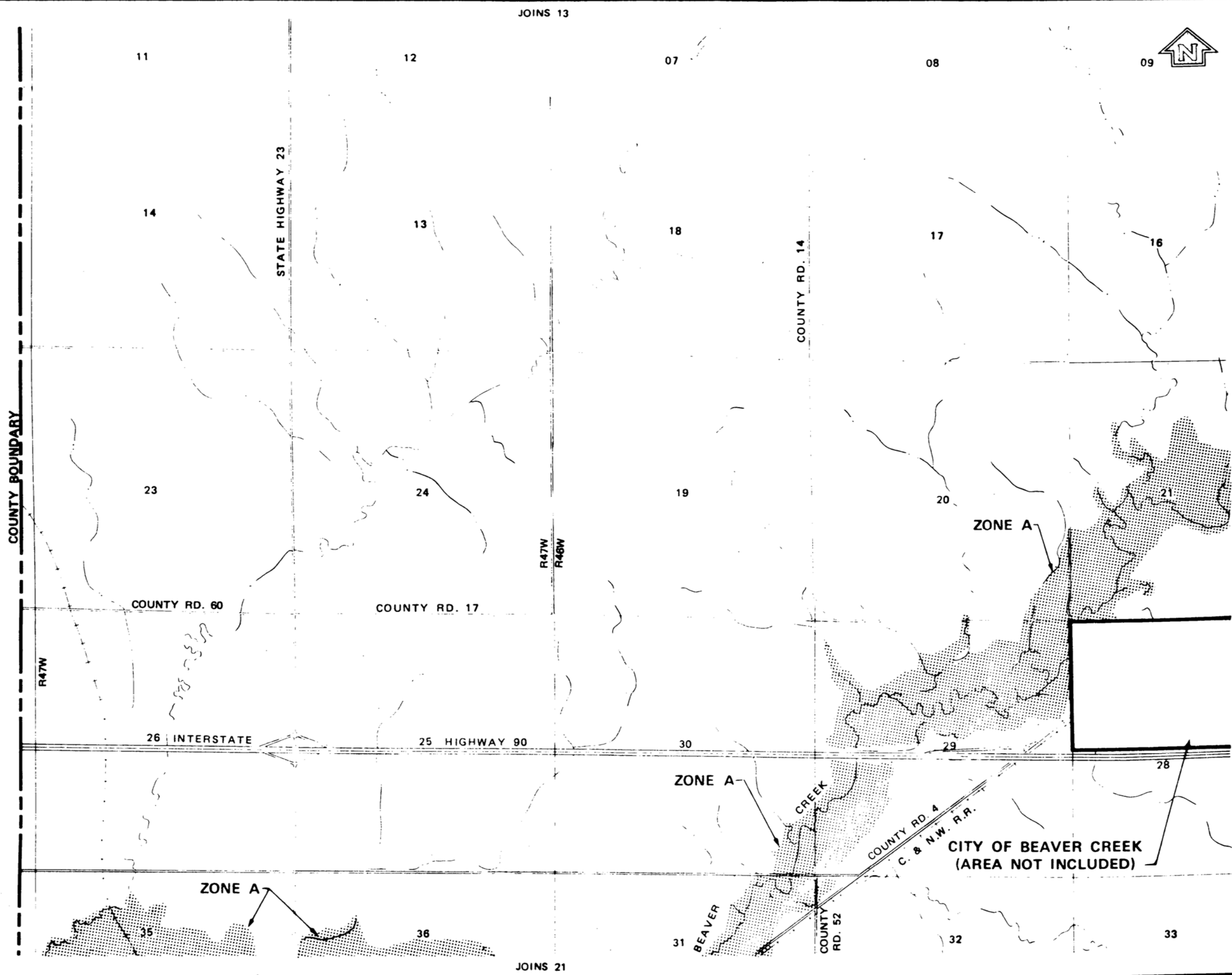
ROCK COUNTY, MN  
(UNINC AREAS)

JOINS 15

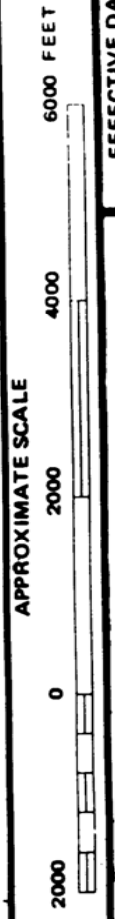


JOINS 20

CITY OF MAGNOLIA  
(AREA NOT INCLUDED)



JOINS 13



EFFECTIVE DATE  
JULY 1, 1977

**FLOOD HAZARD BOUNDARY MAP**

DEPARTMENT OF HOUSING AND URBAN DEVELOPMENT  
Federal Insurance Administration

ROCK COUNTY, MN  
(UNINC AREAS)

COUNTY BOUNDARY

STATE HIGHWAY 23

COUNTY RD. 14

R47W  
R46W

COUNTY RD. 60

COUNTY RD. 17

26 INTERSTATE

25 HIGHWAY 90

ZONE A

ZONE A

ZONE A

BEAVER CREEK

BEAVER

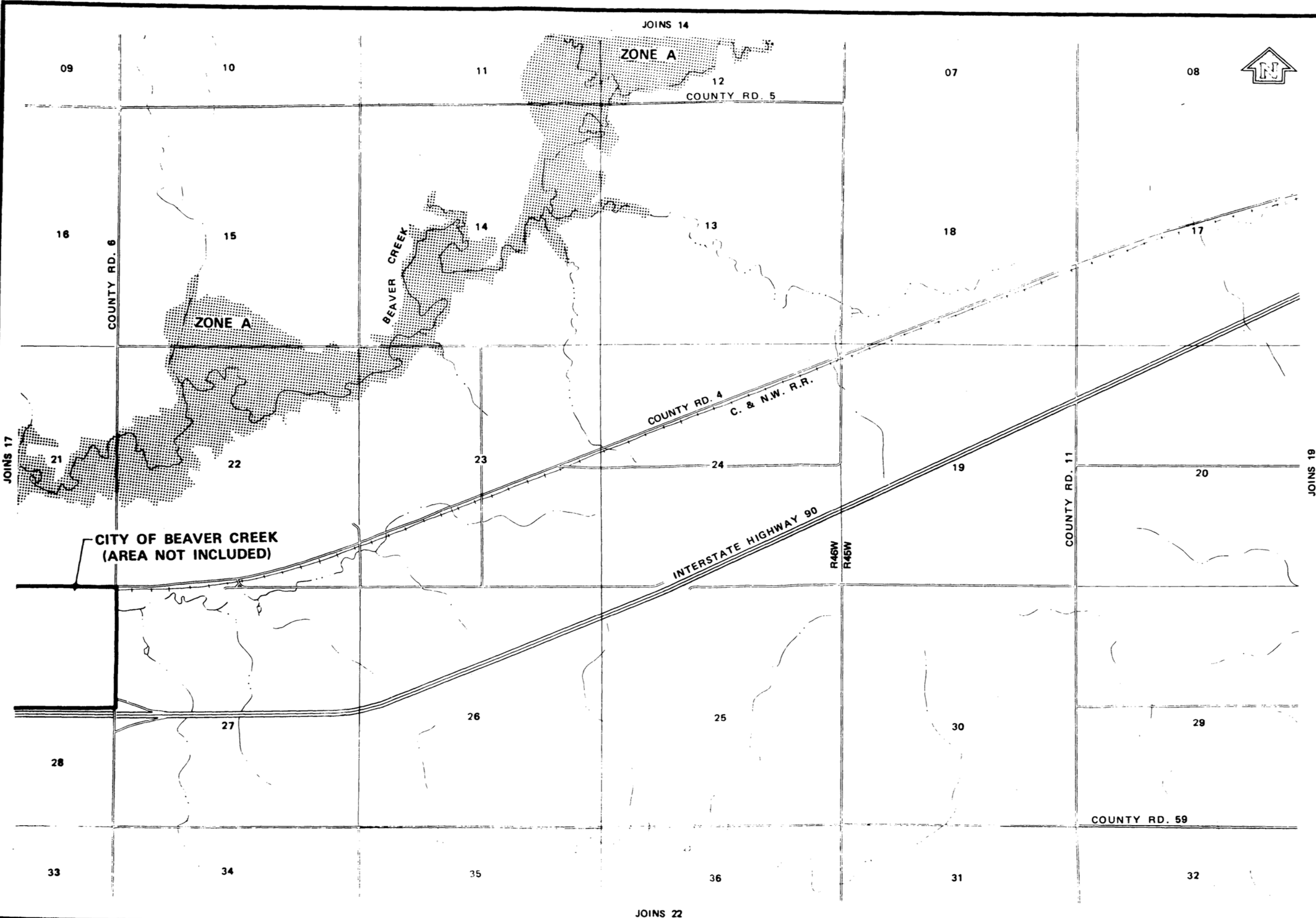
COUNTY RD. 4  
C. & N.W. R.R.

CITY OF BEAVER CREEK  
(AREA NOT INCLUDED)

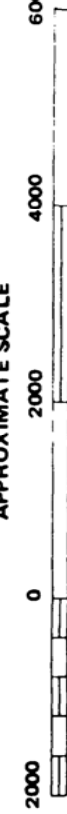
COUNTY RD. 52

JOINS 21

JOINS 18



APPROXIMATE SCALE

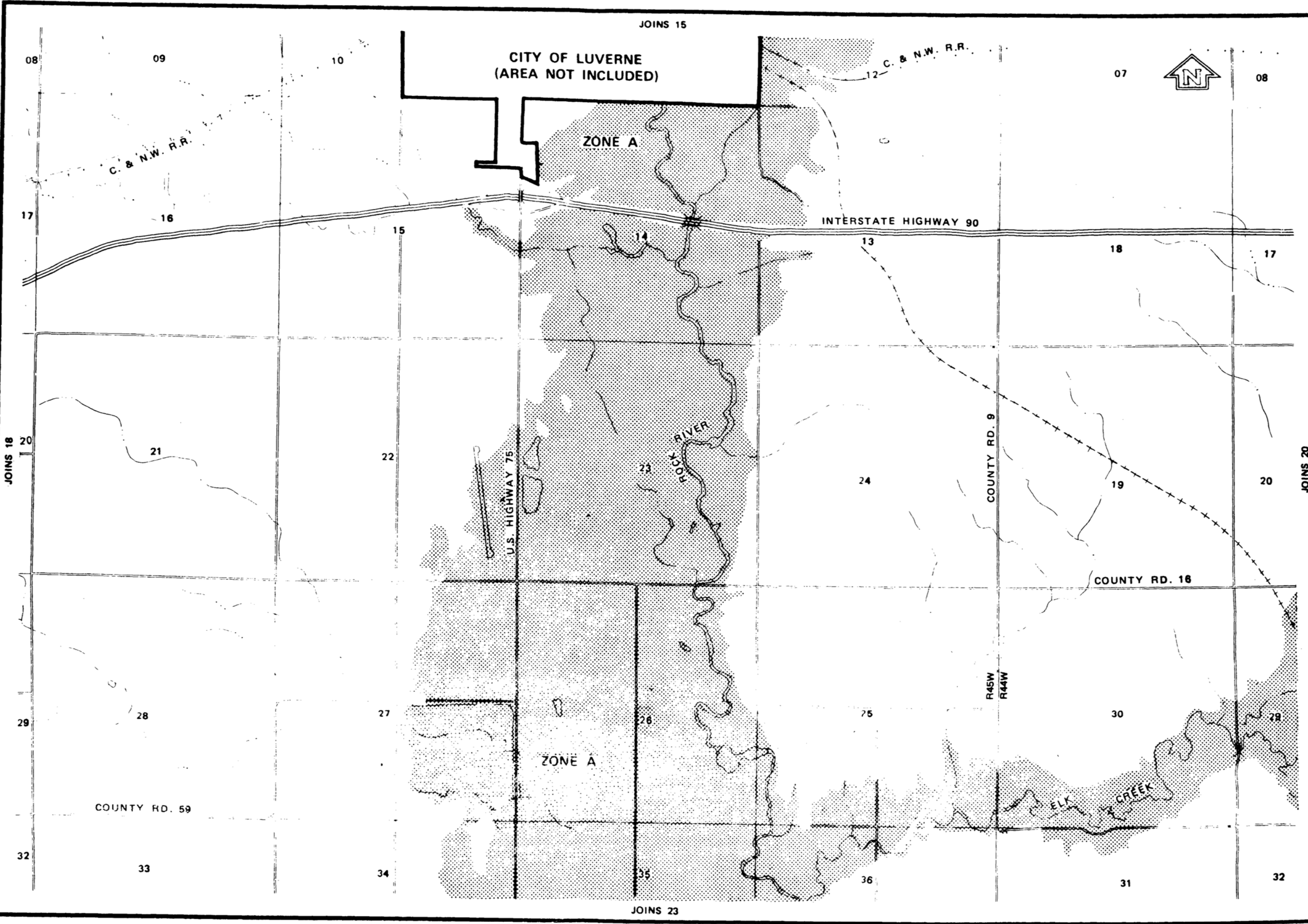


EFFECTIVE DATE  
JULY 1, 1977

**FLOOD HAZARD BOUNDARY MAP**

DEPARTMENT OF HOUSING AND URBAN DEVELOPMENT  
Federal Insurance Administration

ROCK COUNTY, MN.  
(UNINC AREAS)



JOINS 15

CITY OF LUVERNE  
(AREA NOT INCLUDED)

ZONE A

C. & N.W. R.R.

07 08

17 18

16 15 14 13

INTERSTATE HIGHWAY 90

20 21 22 23 24 19 20

U.S. HIGHWAY 75

COUNTY RD. 9

COUNTY RD. 16

28 27 26 25 30 29

ZONE A

COUNTY RD. 59

R45W  
R44W

ELK CREEK

32 31 32

JOINS 20

APPROXIMATE SCALE

6000 FEET

4000

2000

0

2000

EFFECTIVE DATE

JULY 1, 1977

**FLOOD HAZARD BOUNDARY MAP**

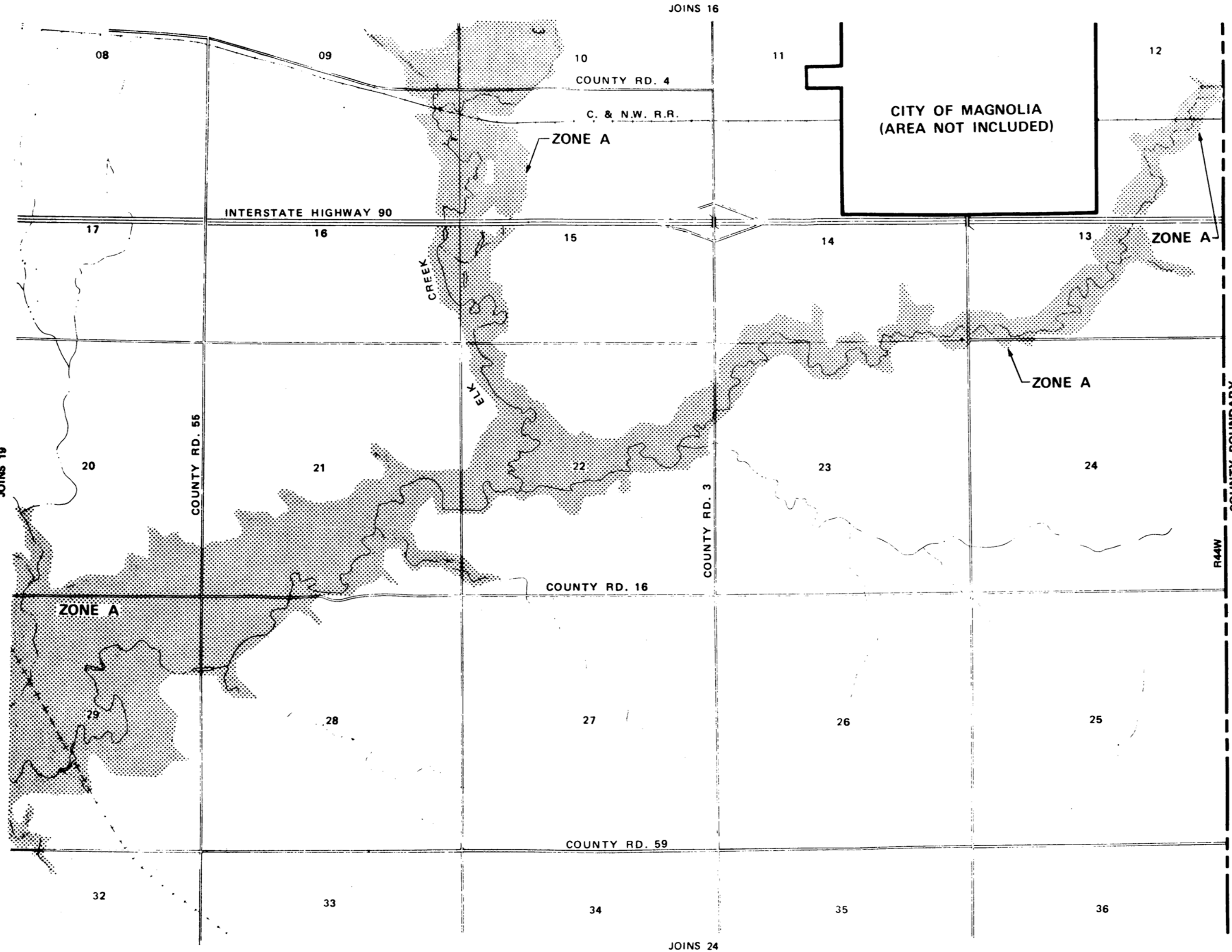
DEPARTMENT OF HOUSING AND URBAN DEVELOPMENT  
Federal Insurance Administration

ROCK COUNTY, MN  
(UNINC AREAS)

19

JOINS 18

JOINS 23



APPROXIMATE SCALE



EFFECTIVE DATE  
JULY 1, 1977

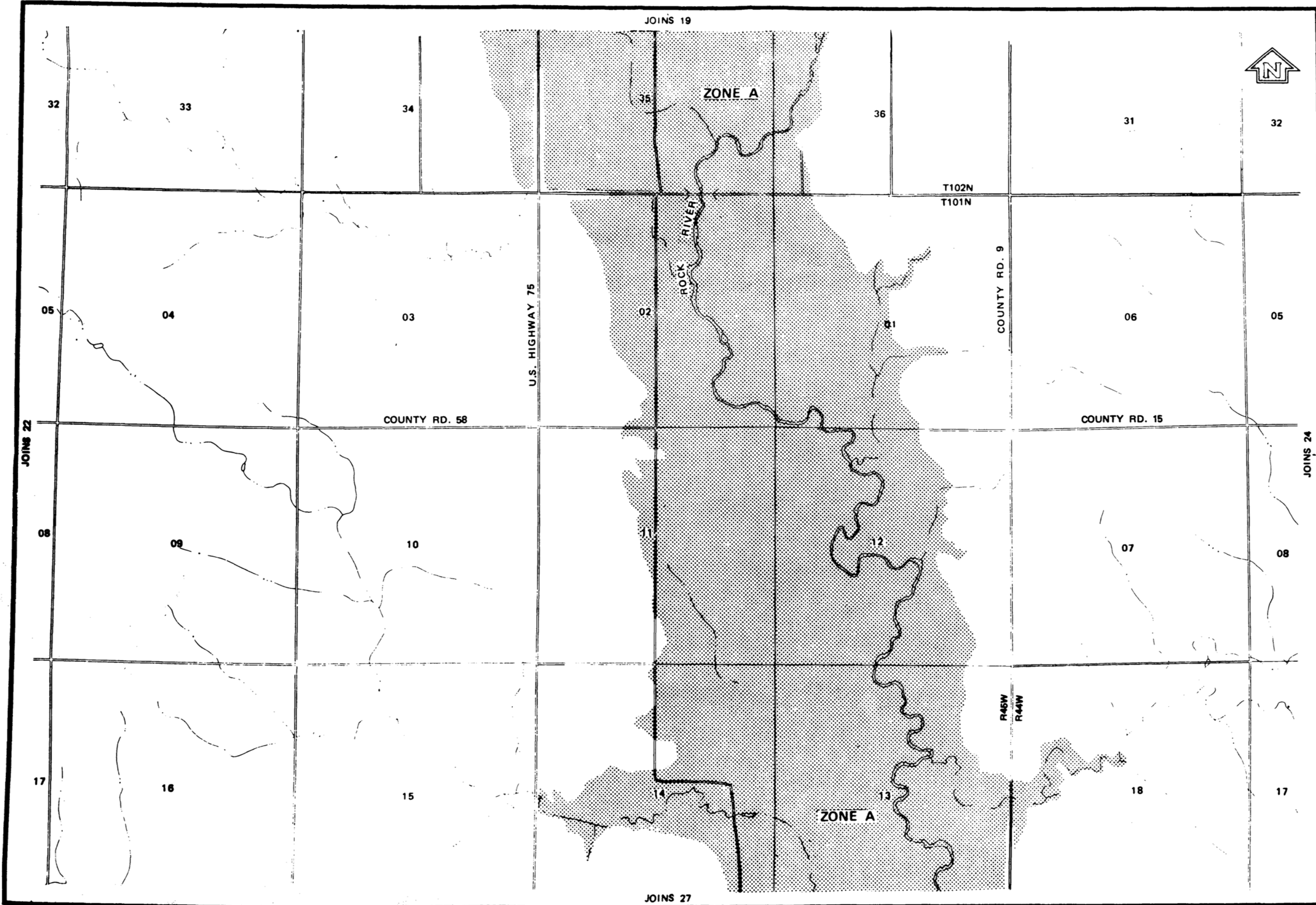
**FLOOD HAZARD BOUNDARY MAP**

DEPARTMENT OF HOUSING AND URBAN DEVELOPMENT  
Federal Insurance Administration

ROCK COUNTY, MN  
(UNINC AREAS)







APPROXIMATE SCALE

6000 FEET

4000

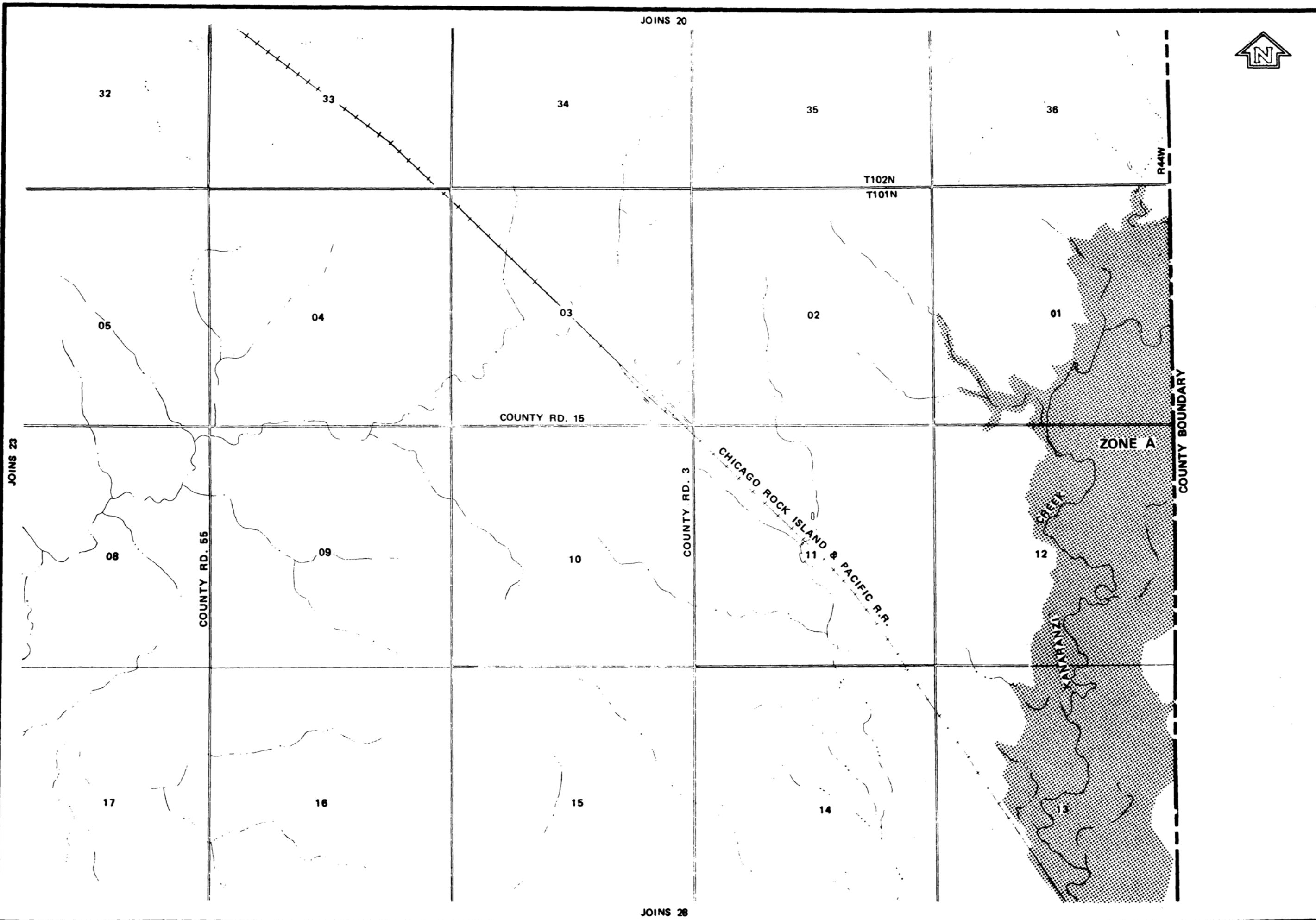
2000

0

EFFECTIVE DATE

**JULY 1, 1977**

DEPARTMENT OF HOUSING AND URBAN DEVELOPMENT  
 Federal Insurance Administration  
**ROCK COUNTY, MN**  
 (UNINC AREAS)



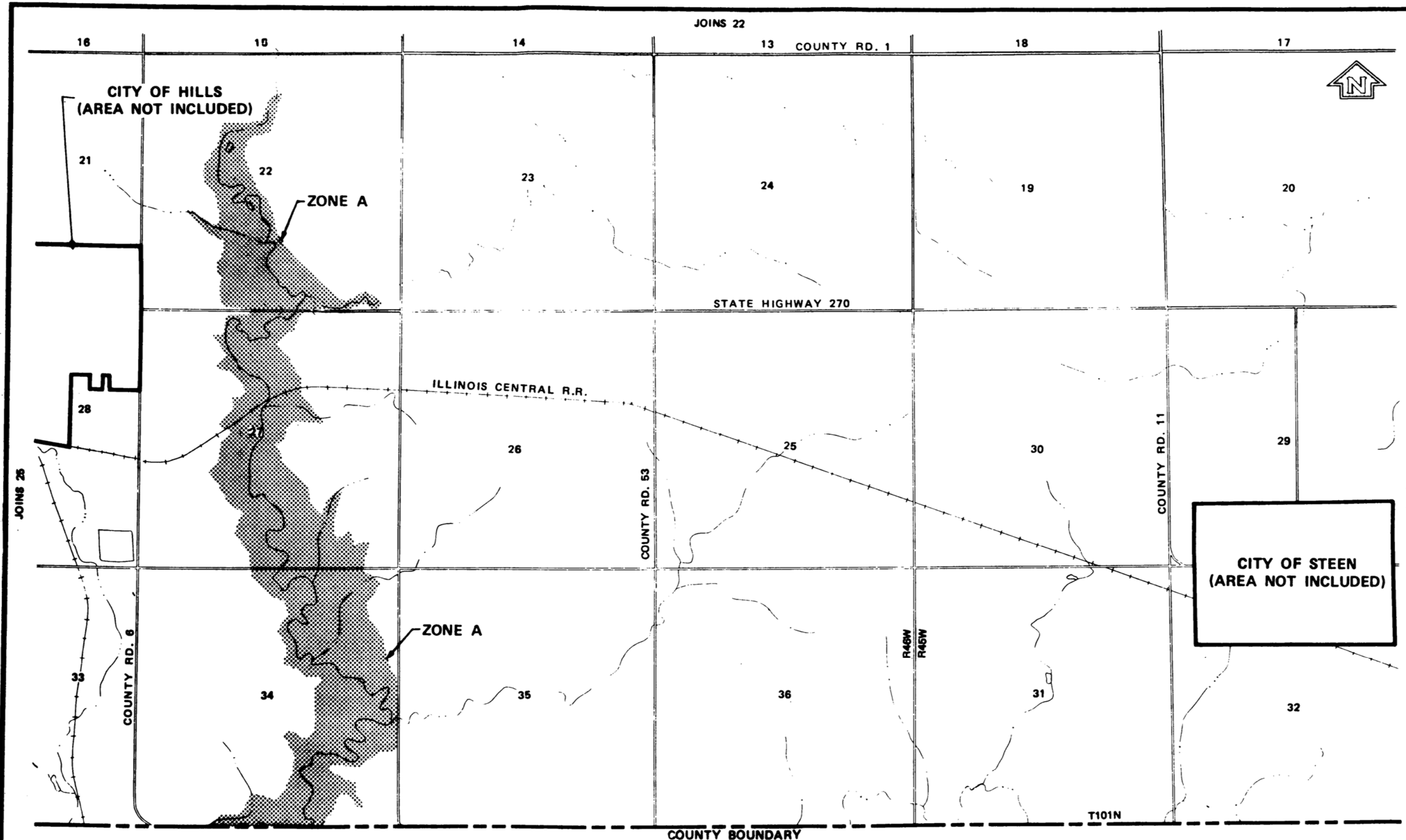
EFFECTIVE DATE  
 JULY 1, 1977

**FLOOD HAZARD BOUNDARY MAP**

DEPARTMENT OF HOUSING AND URBAN DEVELOPMENT  
 Federal Insurance Administration

ROCK COUNTY, MN  
 (UNINC AREAS)





JOINS 22

COUNTY RD. 1

16

18

14

13

18

17

CITY OF HILLS  
(AREA NOT INCLUDED)



21

22

ZONE A

23

24

19

20

STATE HIGHWAY 270

ILLINOIS CENTRAL R.R.

28

27

26

25

30

29

COUNTY RD. 53

COUNTY RD. 11

33

COUNTY RD. 6

34

ZONE A

35

36

R46W  
R45W

31

32

CITY OF STEEN  
(AREA NOT INCLUDED)

COUNTY BOUNDARY

T101N

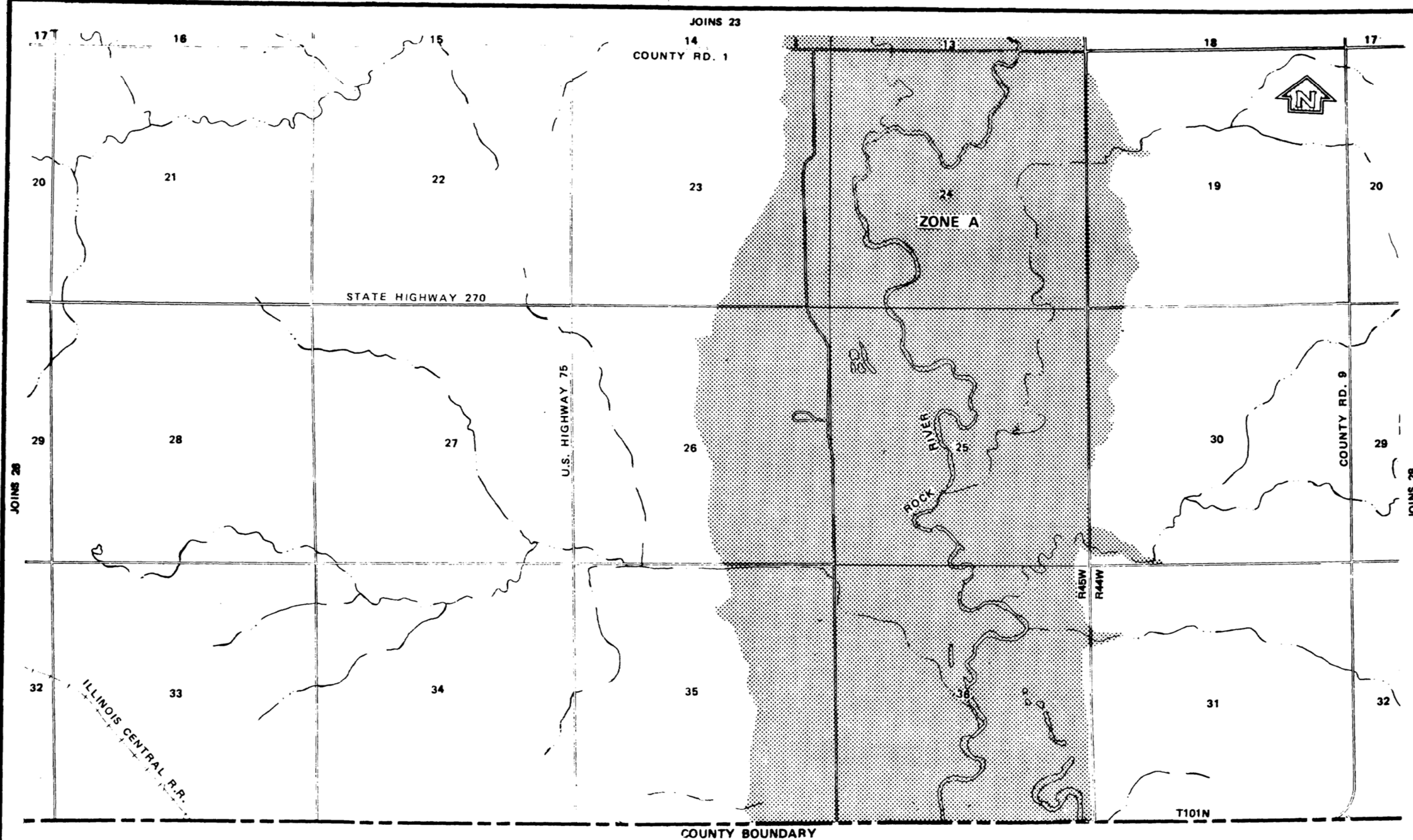


EFFECTIVE DATE  
JULY 1, 1977

FLOOD HAZARD BOUNDARY MAP

DEPARTMENT OF HOUSING AND URBAN DEVELOPMENT  
Federal Insurance Administration

ROCK COUNTY, MN  
(UNINC AREAS)



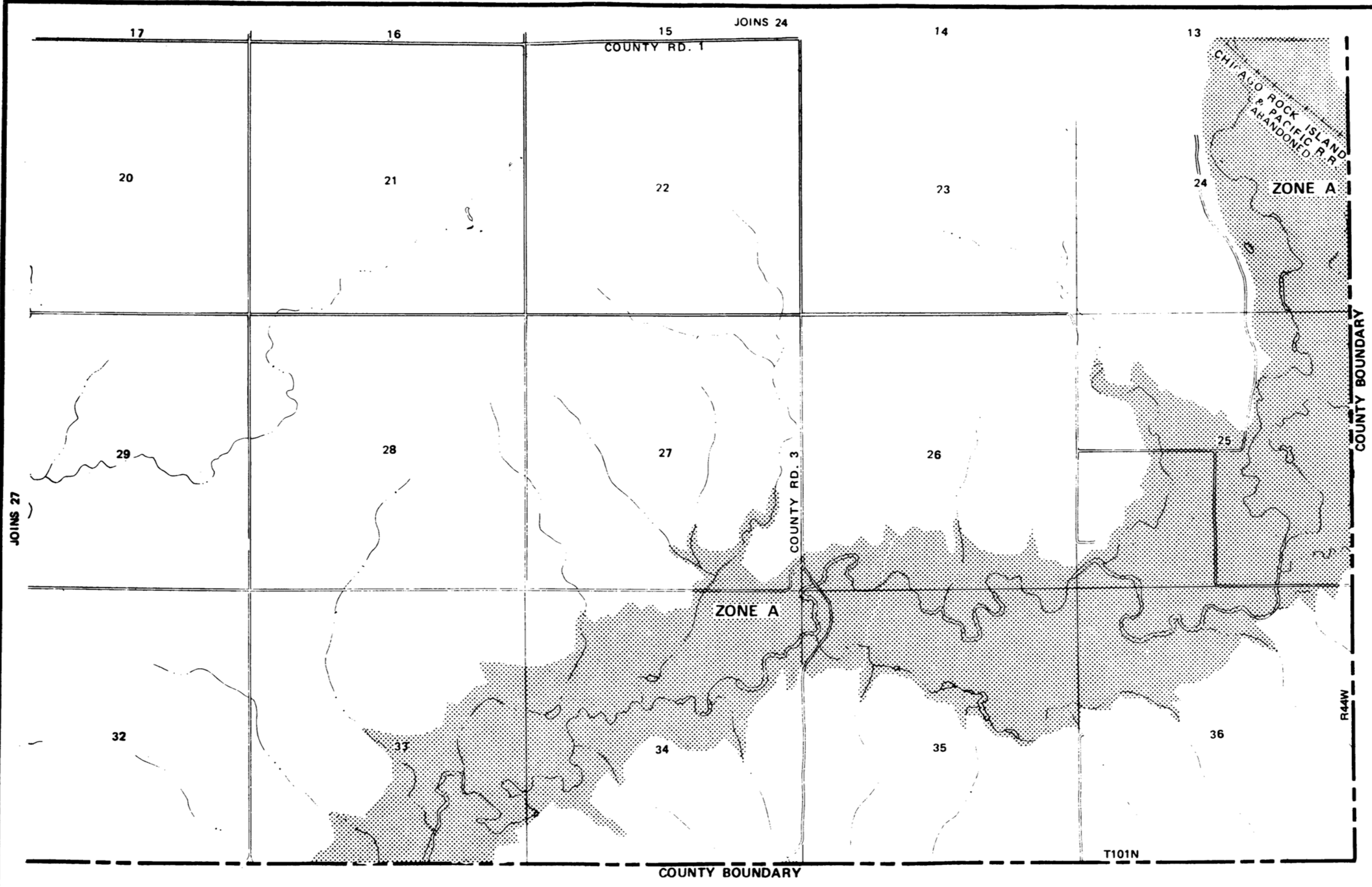
APPROXIMATE SCALE  
 2000 4000 6000 FEET

**FLOOD HAZARD BOUNDARY MAP**

EFFECTIVE DATE  
**JULY 1, 1977**

DEPARTMENT OF HOUSING AND URBAN DEVELOPMENT  
 Federal Insurance Administration

**ROCK COUNTY, MN**  
 (UNINC AREAS)



APPROXIMATE SCALE



EFFECTIVE DATE  
JULY 1, 1977

**FLOOD HAZARD BOUNDARY MAP**

DEPARTMENT OF HOUSING AND URBAN DEVELOPMENT  
Federal Insurance Administration

ROCK COUNTY, MN  
(UNINC AREAS)

