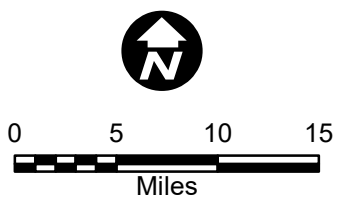
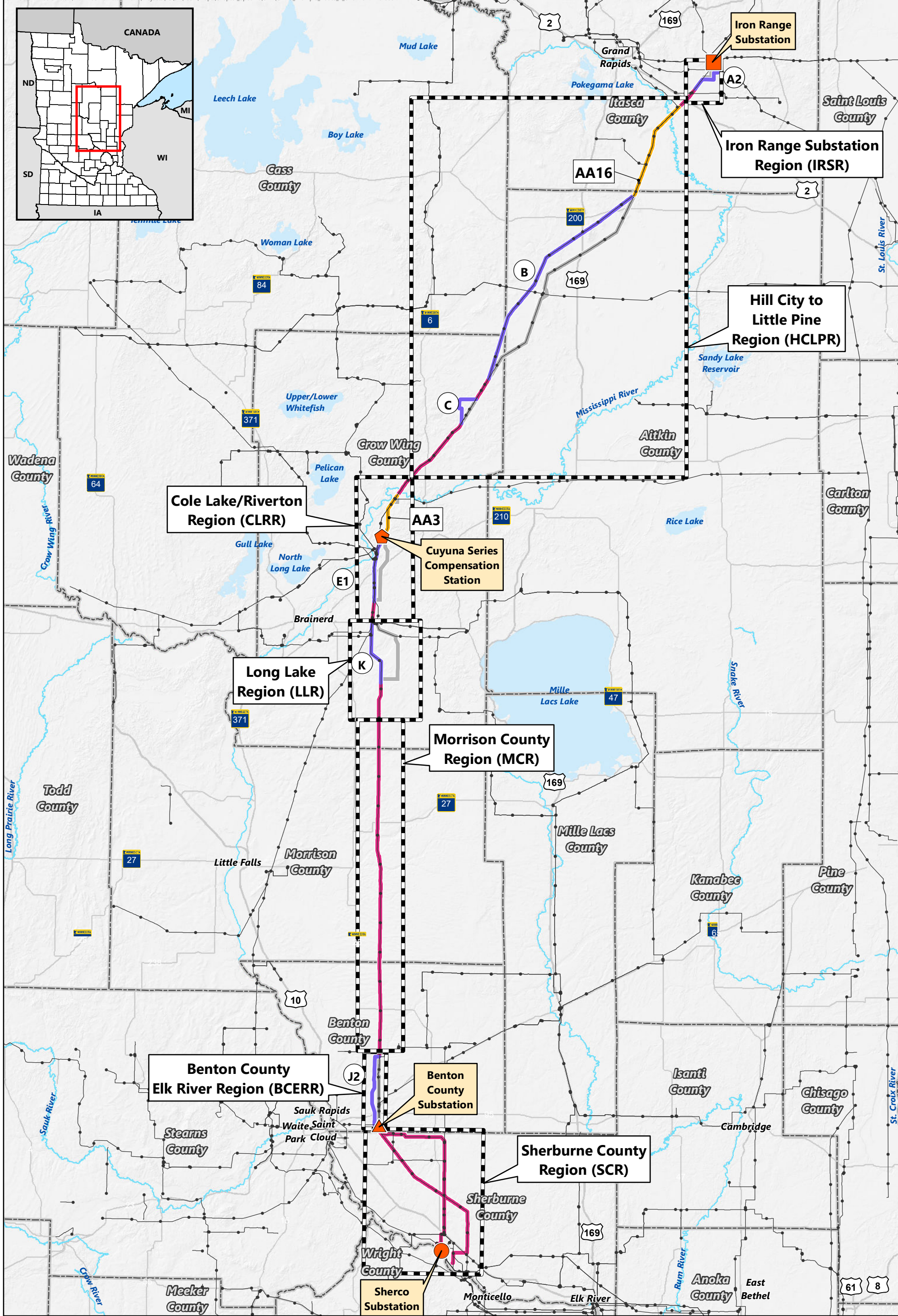


- Original Applicants' Proposed Route
- Regions of Analysis
- Existing Transmission Line
- Benton County Substation
- Iron Range Substation
- Sherco Substation
- Cuyuna Series Compensation Station
- Example Route 3**
- Applicants' Proposed Route
- Alignment Alternative

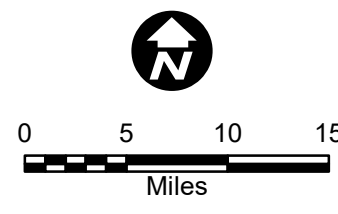


Map 7-4
EXAMPLE ROUTE 3
OVERVIEW MAP
 Northland Reliability Project



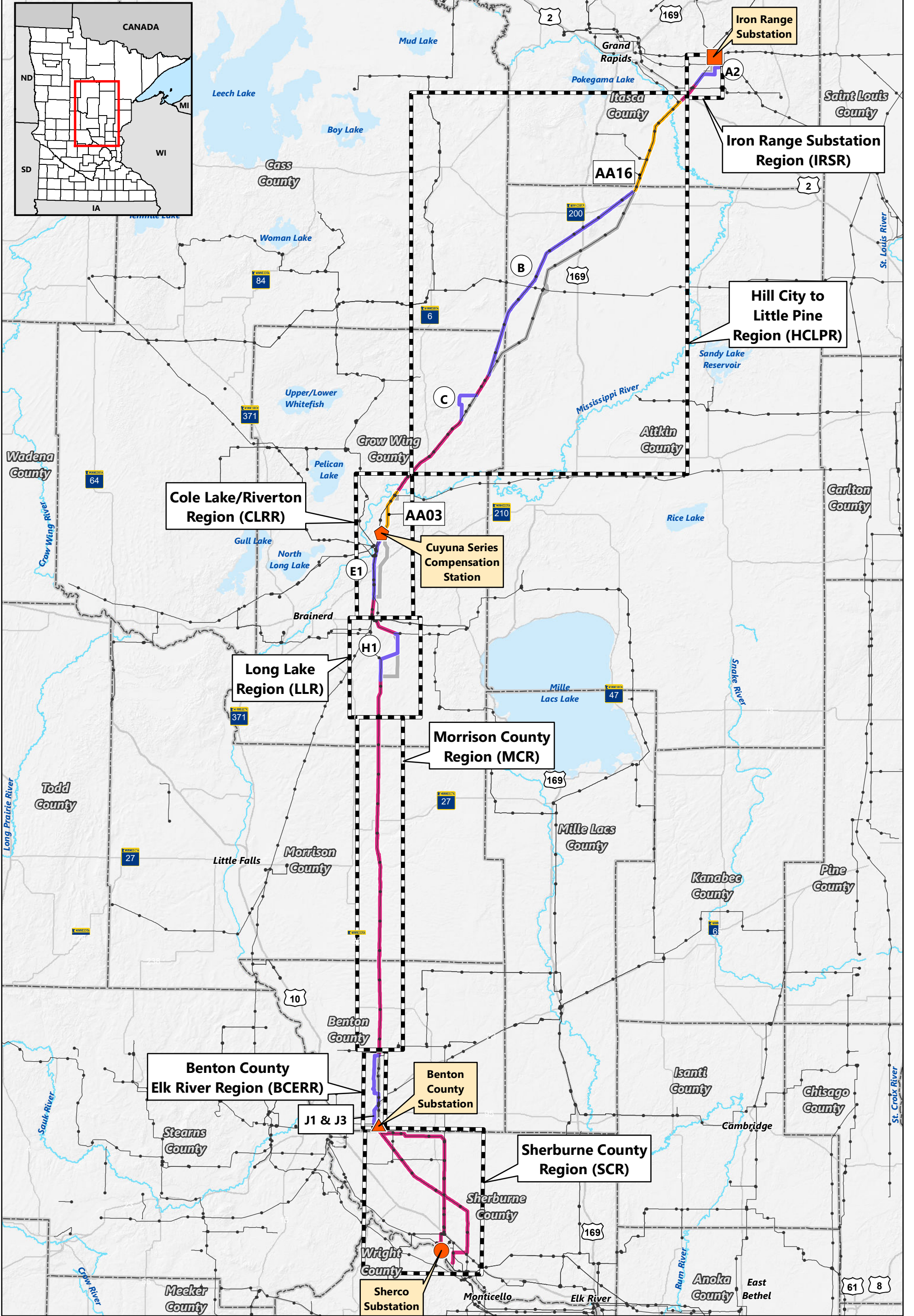
- Original Applicants' Proposed Route
- Regions of Analysis
- Existing Transmission Line
- Benton County Substation
- Iron Range Substation
- Sherco Substation

- Cuyuna Series Compensation Station
- Example Route 4**
- Applicants' Proposed Route
- Route Alternative
- Alignment Alternative



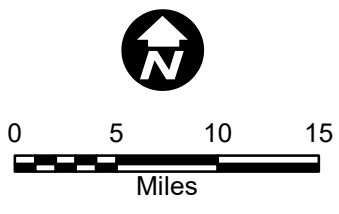
Map 7-5

**EXAMPLE ROUTE 4
OVERVIEW MAP**
Northland Reliability Project



- Original Applicants' Proposed Route
- Regions of Analysis
- Existing Transmission Line
- Benton County Substation
- Iron Range Substation
- Sherco Substation

- Cuyuna Series Compensation Station
- Example Route 5**
- Applicants' Proposed Route
- Route Alternative
- Alignment Alternative



Map 7-6

**EXAMPLE ROUTE 5
OVERVIEW MAP**
Northland Reliability Project