

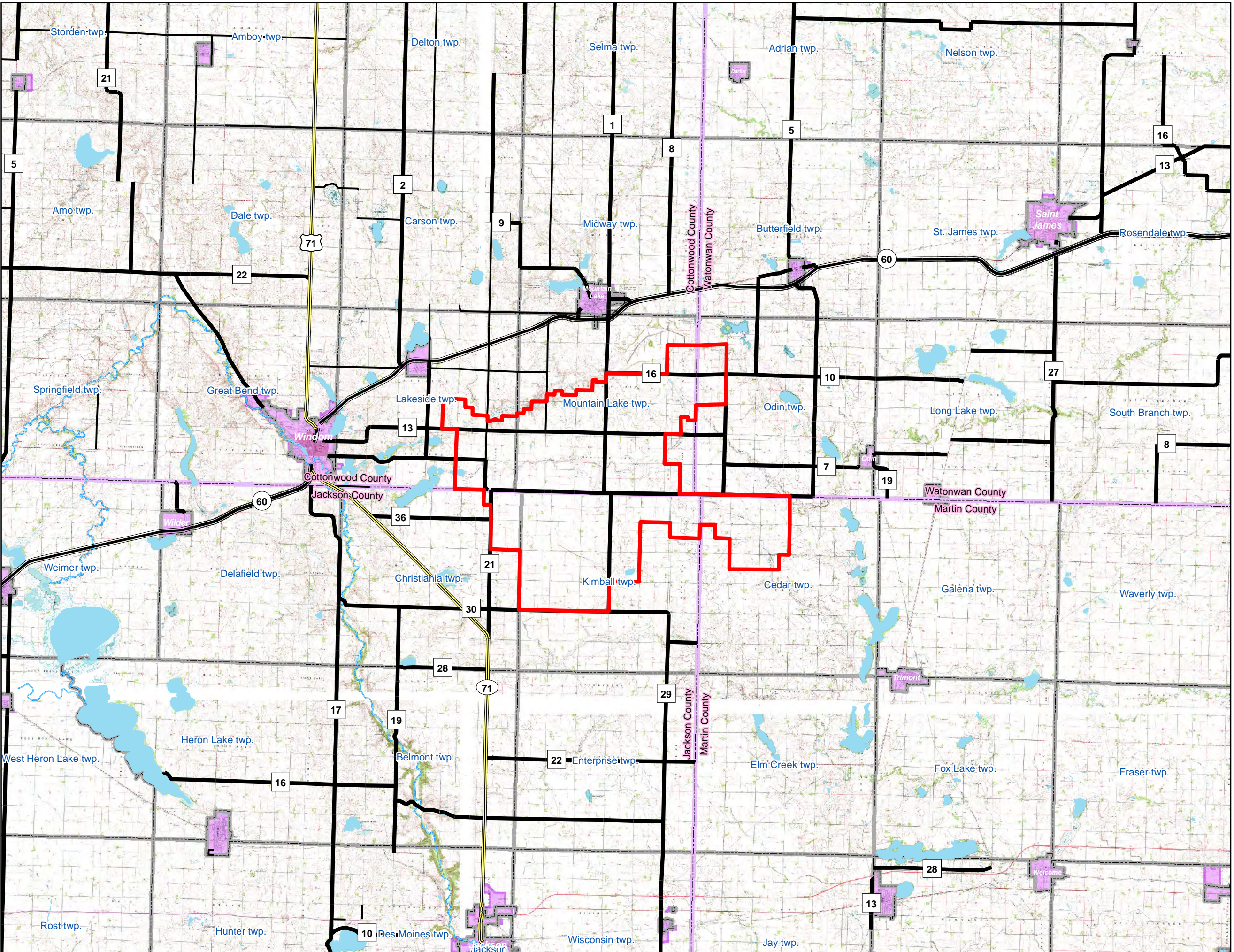
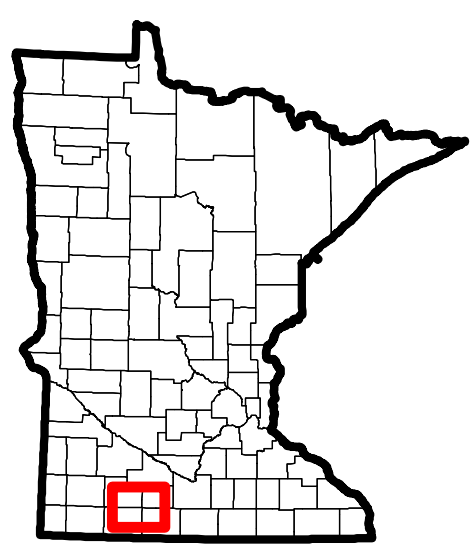
FIGURE 4.1
Project Location

LEGEND

- Project Area
- US Highway
- State Highway
- County Highway
- County Road
- Lakes (USGS 24k)
- Rivers (USGS 24k)
- Municipal Civil Divisions
- City/Town Boundary










3.5
Miles

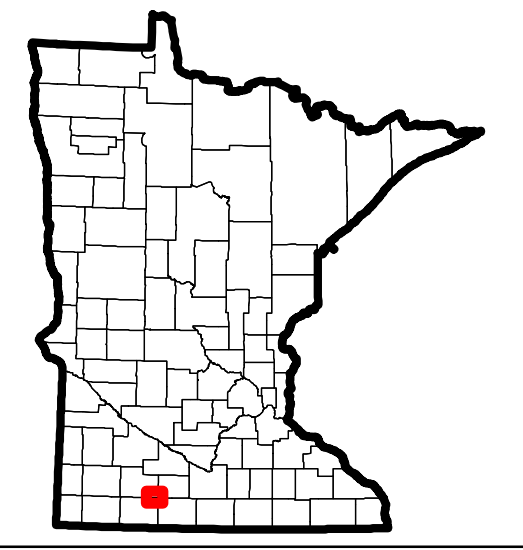
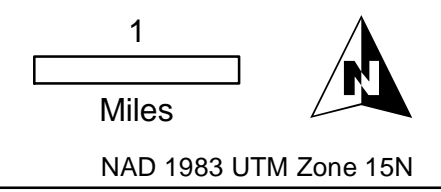
NAD 1983 UTM Zone 15N



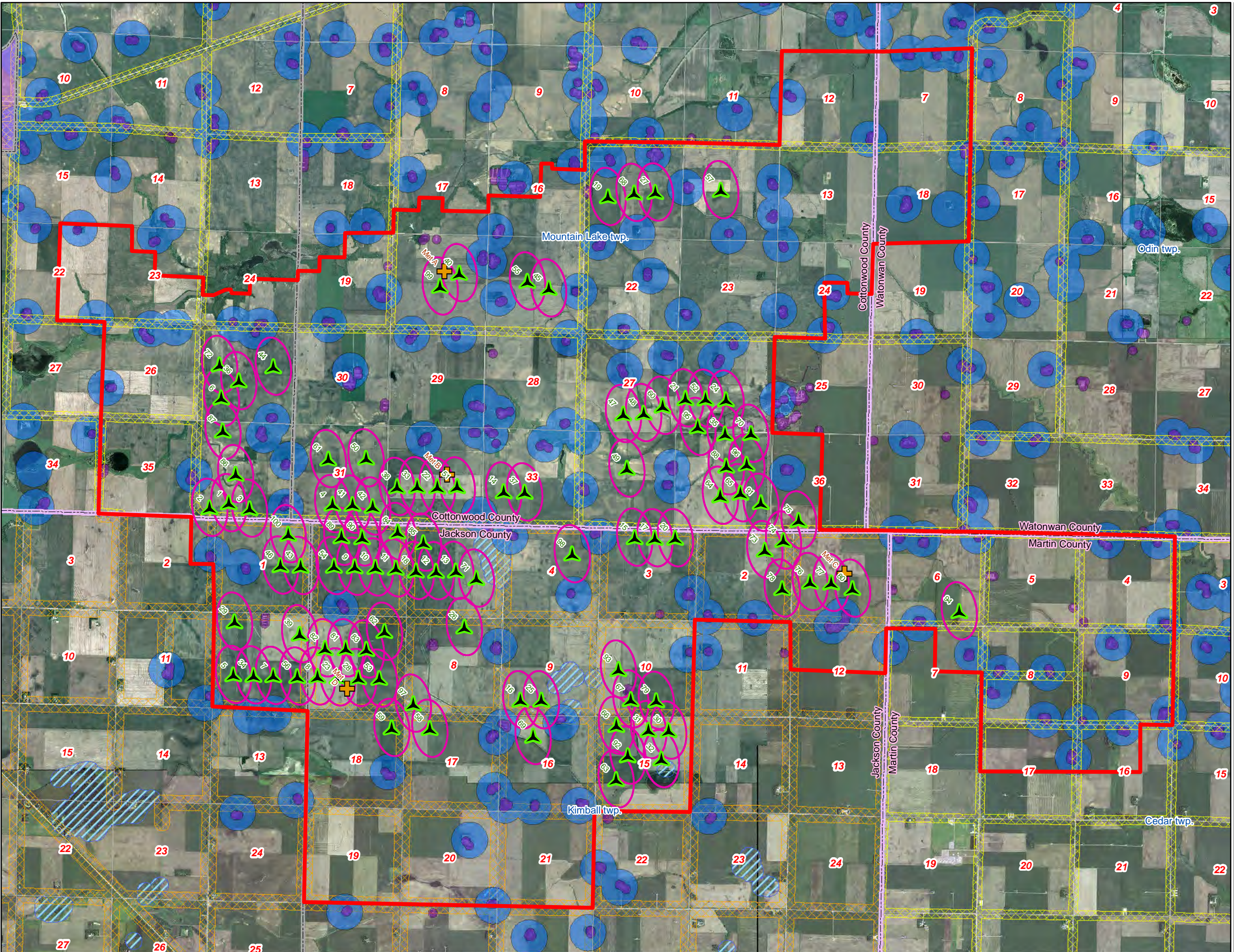
**FIGURE 5.1-1
G97 Turbine Layout
and Constraint**

LEGEND

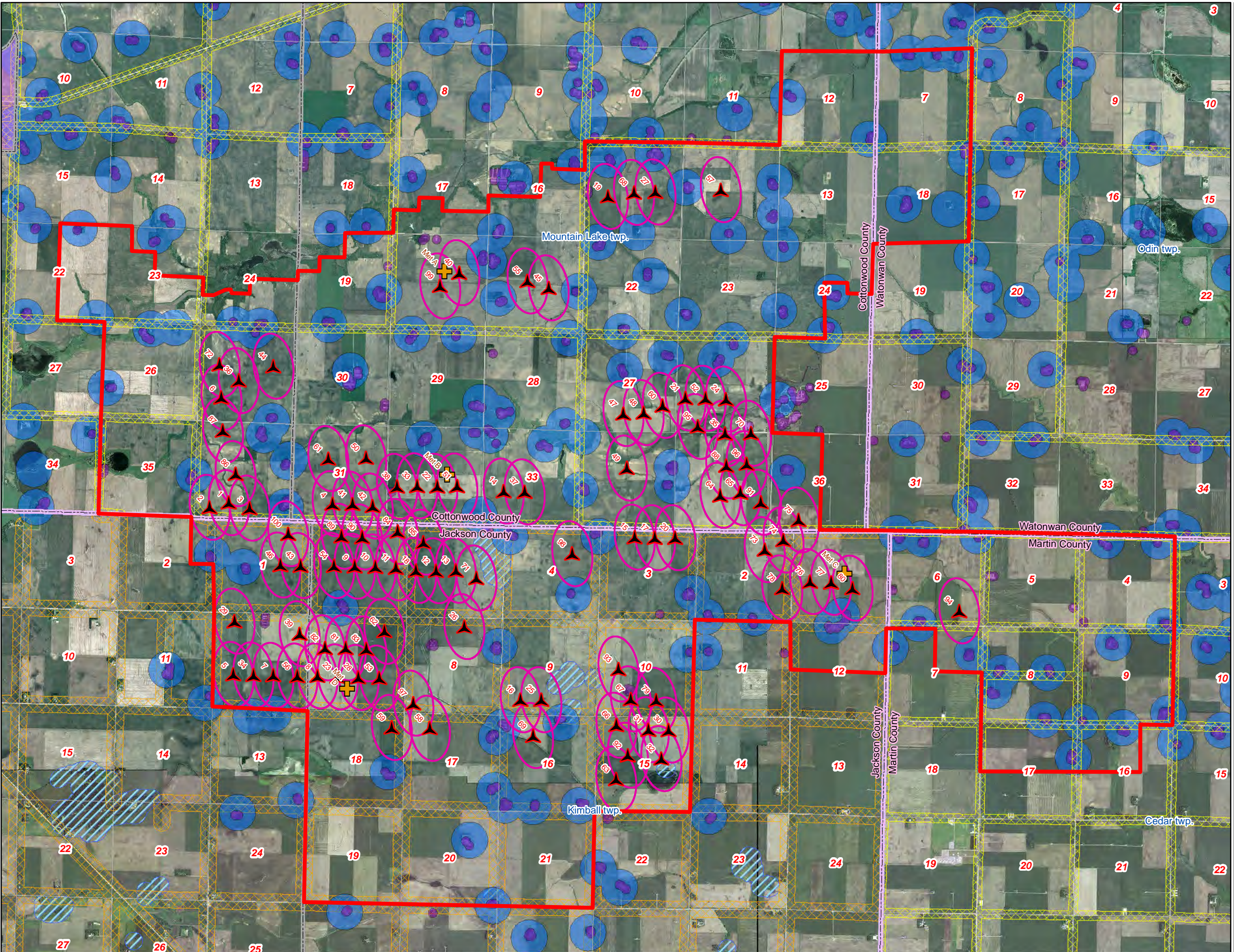
-  Project Area
-  Permanent Met Towers
-  Turbines (G97)
-  G97 3x5 Setback
-  Road Setback (250')
-  Structure Setback (250')
-  Home Setback (1000')
-  Jackson County Road Setback (418')
-  Jackson County Wetland Setback (418')












SOURCES:
Geronimo Energy,
Ventyx, USGS,
FWS, MNDNR,
NAIP

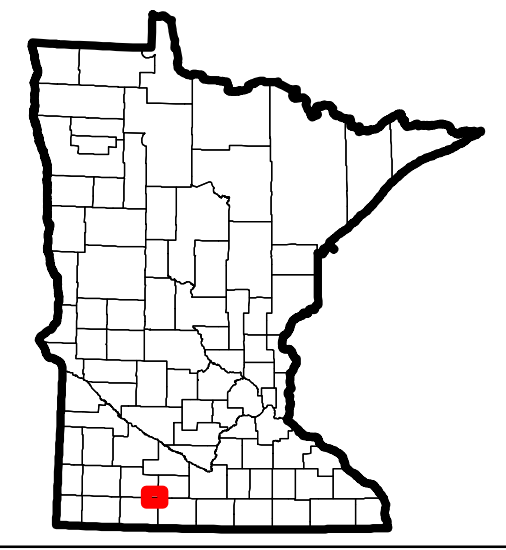



**FIGURE 5.1-2
V110 Turbine Layout
and Constraint**



LEGEND

-  Project Area
-  Permanent Met Towers
-  Turbines (V110)
-  V110 3x5 Setback
-  Road Setback (250')
-  Structure Setback (250')
-  Home Setback (1000')
-  Jackson County Road Setback (442.9')
-  Jackson County Wetland Setback (442.9')












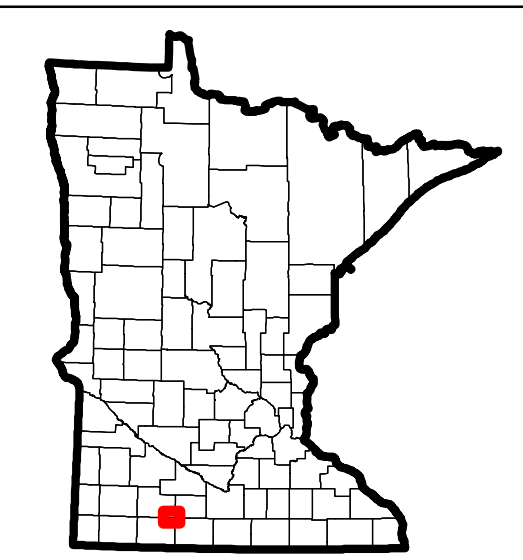
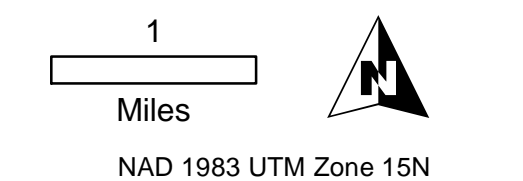
SOURCES:
Geronimo Energy,
Ventyx, USGS,
FWS, MNDNR,
NAIP



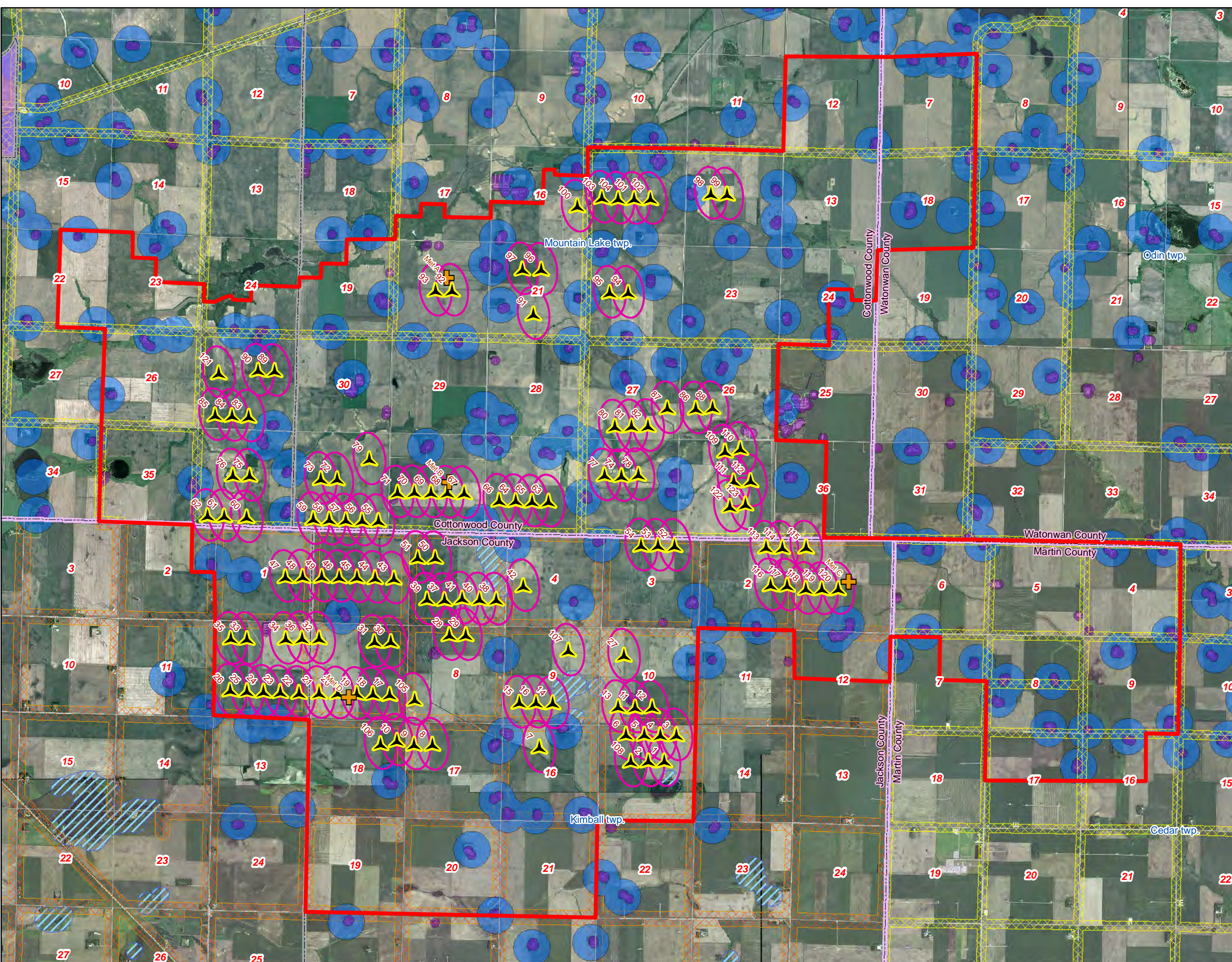
**FIGURE 5.1-3
GE87 Turbine Layout
and Constraint**

LEGEND

-  Project Area
-  Permanent Met Towers
-  Turbines (GE87)
-  GE87 3x5 Setback
-  Road Setback (250')
-  Structure Setback (250')
-  Home Setback (1000')
-  Jackson County Road Setback (405')
-  Jackson County Wetland Setback (405')











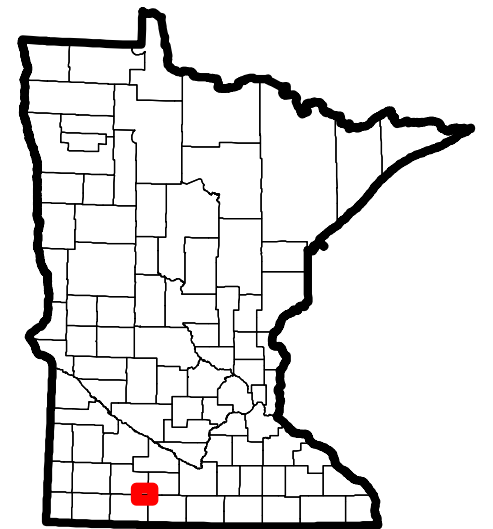

SOURCES:
Geronimo Energy,
Ventyx, USGS,
FWS, MNDNR,
NAIP

**FIGURE 5.1-4
GW87 Turbine Layout
and Constraint**

LEGEND

-  Project Area
-  Permanent Met Towers
-  Turbines (GW87)
-  GW87 3x5 Setback
-  Road Setback (250')
-  Structure Setback (250')
-  Home Setback (1000')
-  Jackson County Road Setback (421.5')
-  Jackson County Wetland Setback (421.5')



SOURCES:
Geronimo Energy,
Ventyx, USGS,
FWS, MNDNR,
NAIP

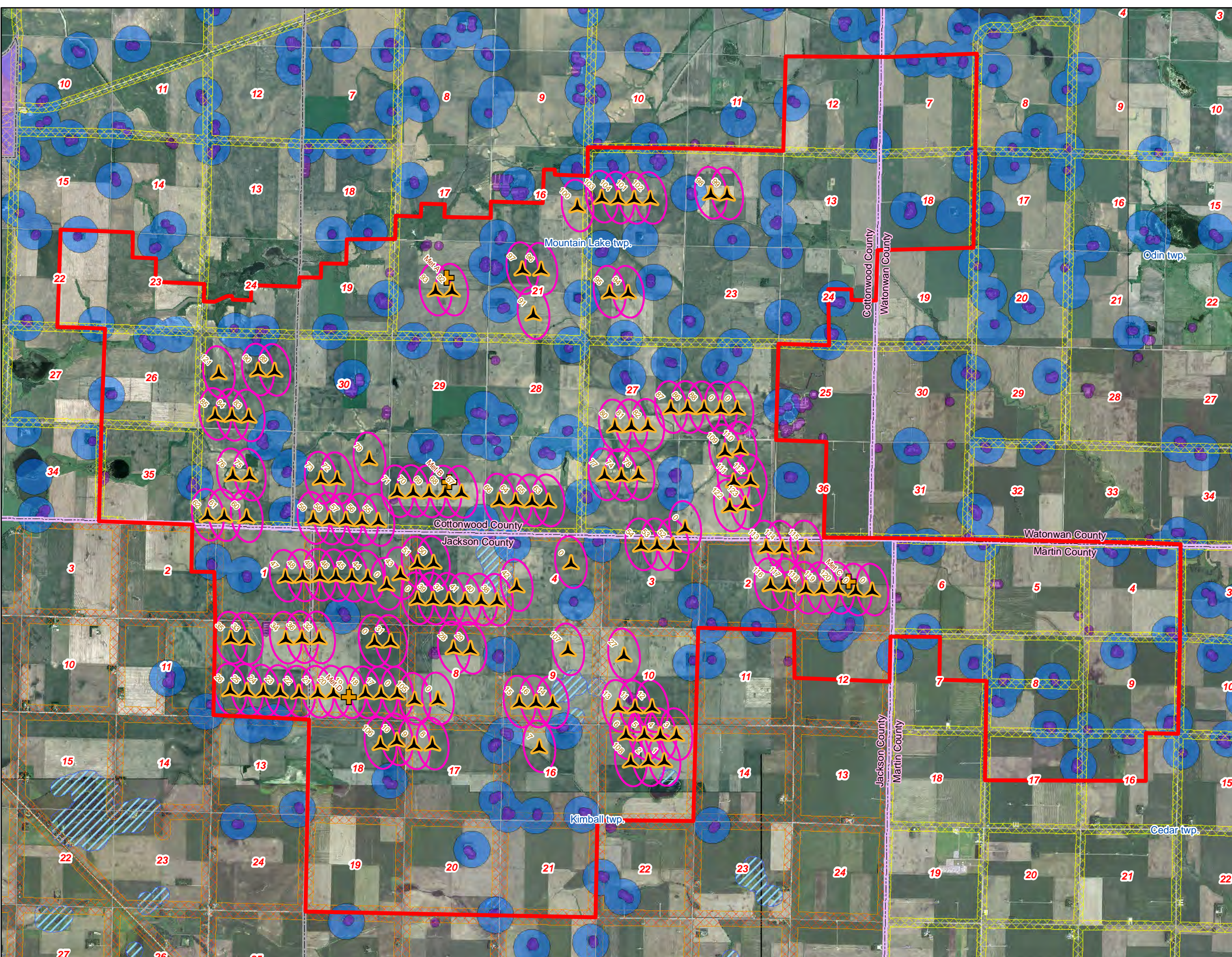
















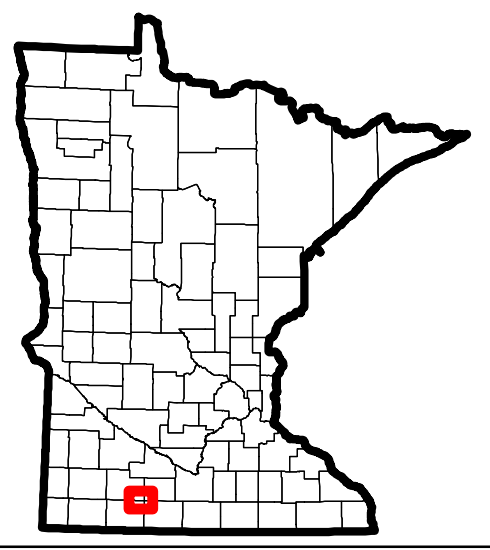
FIGURE 5.2
Diagram of Wind Turbine
Design Features

FIGURE 6.1-1
Project Area
G97 Turbine Layout
and Associated Facilities

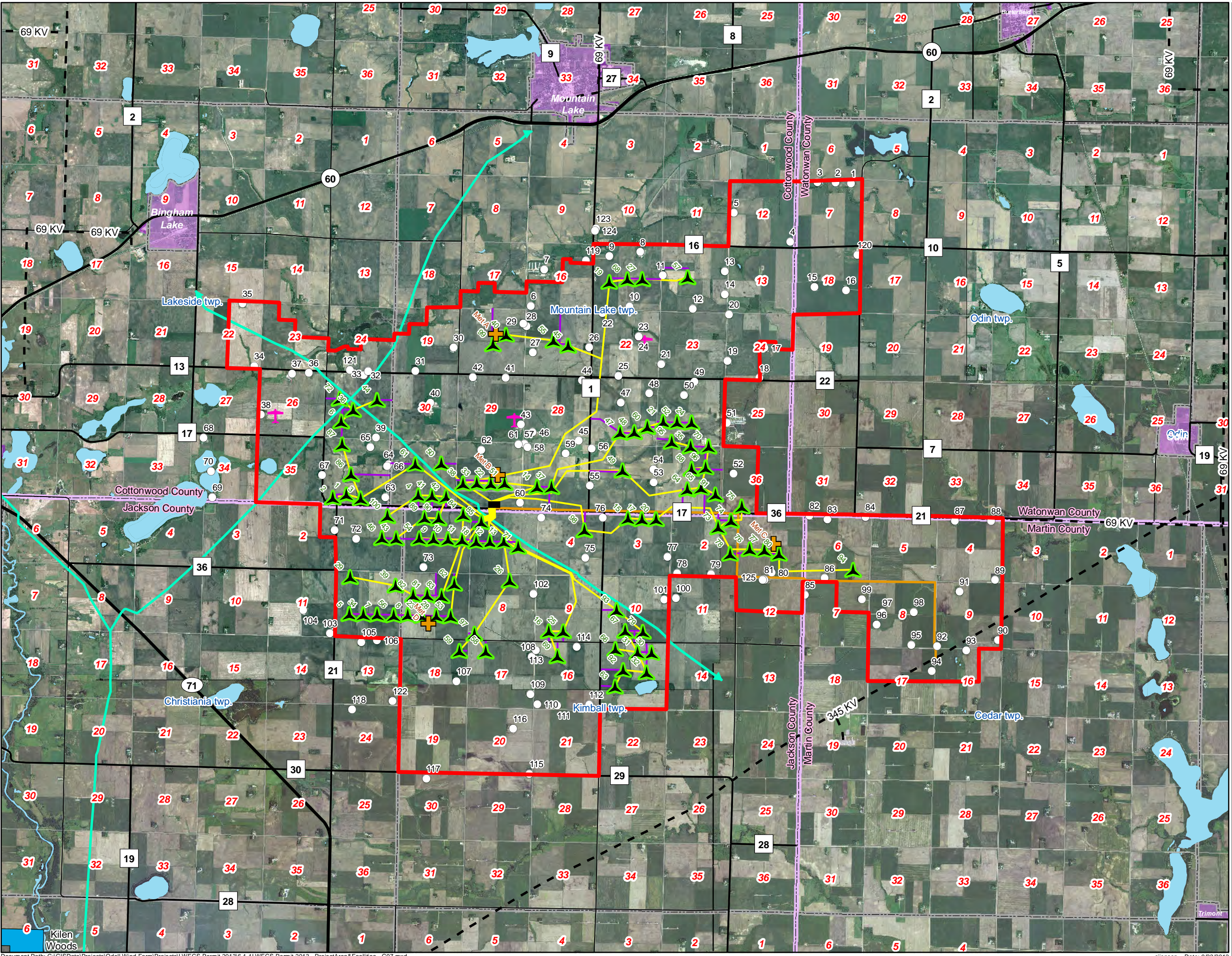
LEGEND

-  Permanent Met Towers
-  Turbines (G97)
-  Project Substation
-  Access Roads
-  Collector Lines
-  Project Area
-  Home Site
-  Proposed Odell Transmission Route
-  Pipeline
-  Existing HVTL
-  Private Airstrips
-  State Park

1.5
Miles
NAD 1983 UTM Zone 15N



SOURCES:
Geronimo Energy,
Ventyx, USGS,
NGG, NAIP

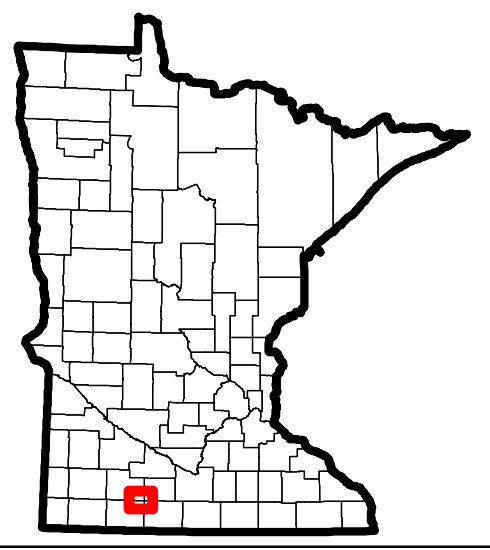
**FIGURE 6.1-2
Project Area
V110 Turbine Layout
and Associated Facilities**

LEGEND

- Permanent Met Towers
- Turbines (V110)
- Project Substation
- Access Roads
- Collector Lines
- Project Area
- Home Site
- Proposed Odell Transmission Route
- Pipeline
- Existing HVTL
- Private Airstrips
- State Park

1.5
Miles

NAD 1983 UTM Zone 15N



SOURCES:
Geronimo Energy,
Ventyx, USGS,
NGG, NAIP

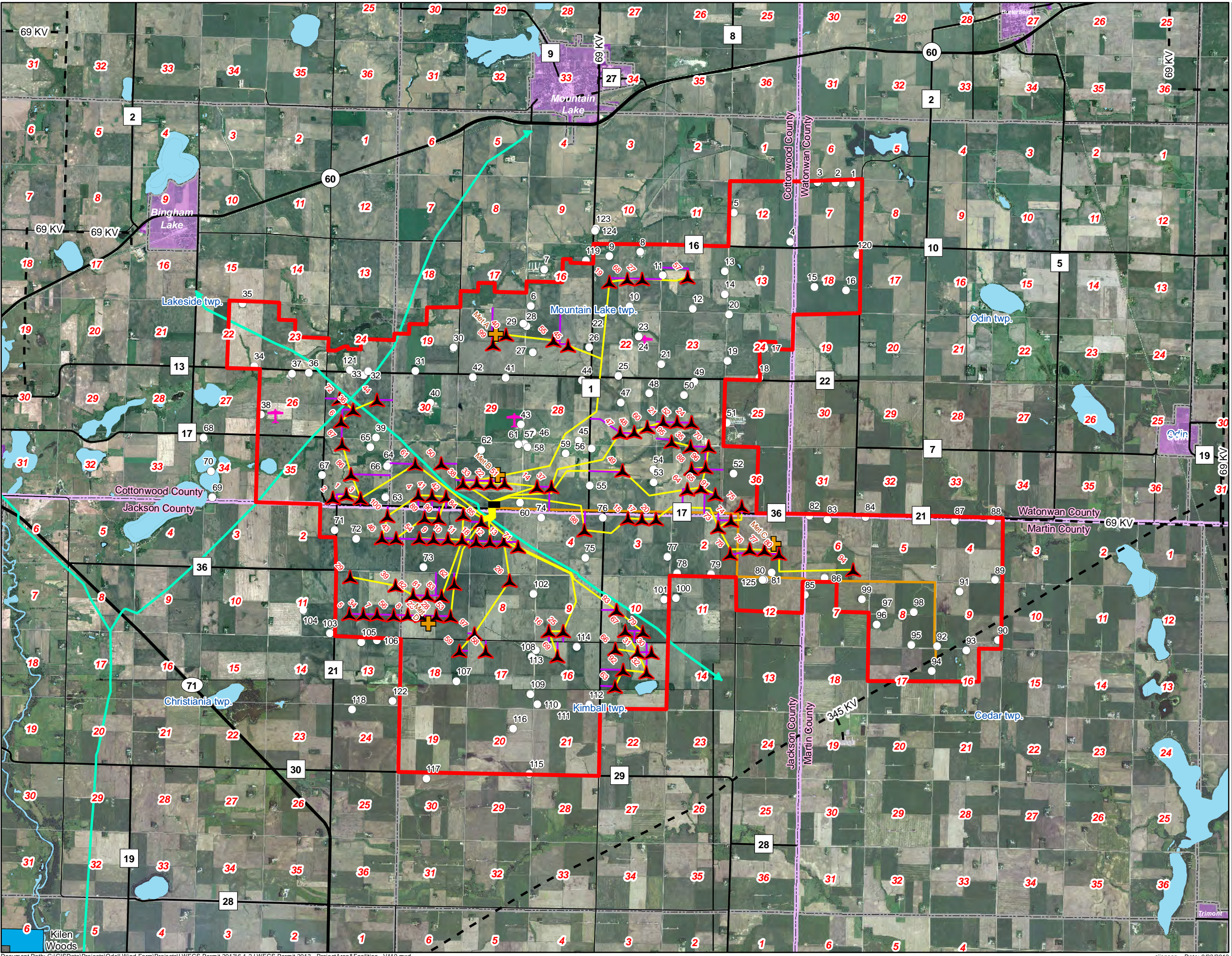















FIGURE 6.1-3
Project Area
GE87 Turbine Layout
and Associated Facilities

LEGEND

-  Permanent Met Towers
-  Turbines (GE87)
-  Project Substation
-  Access Roads
-  Collector Lines
-  Project Area
-  Home Site
-  Proposed Odell Transmission Route
-  Pipeline
-  Existing HVTL
-  Private Airstrips
-  State Park

1.5
Miles



NAD 1983 UTM Zone 15N

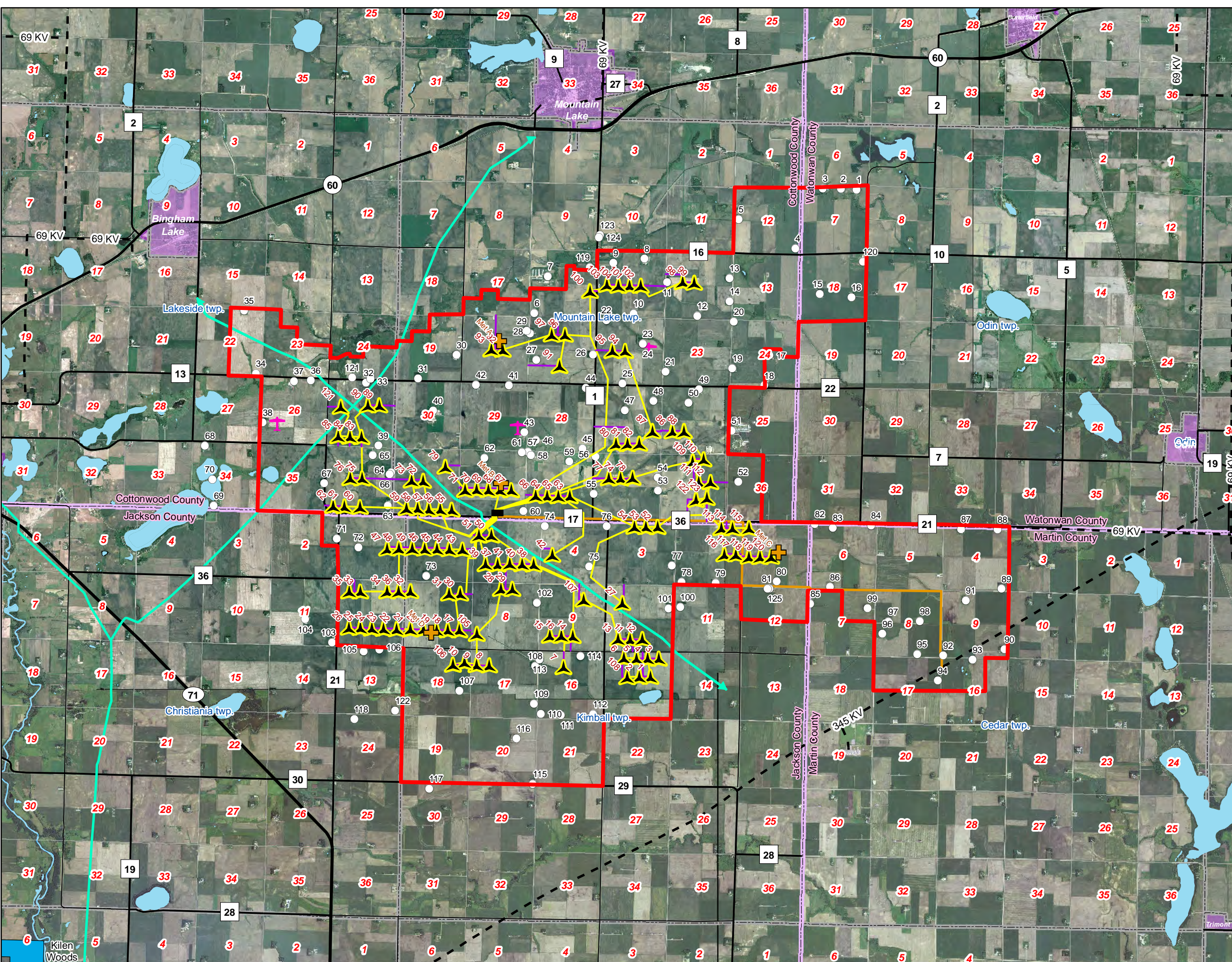
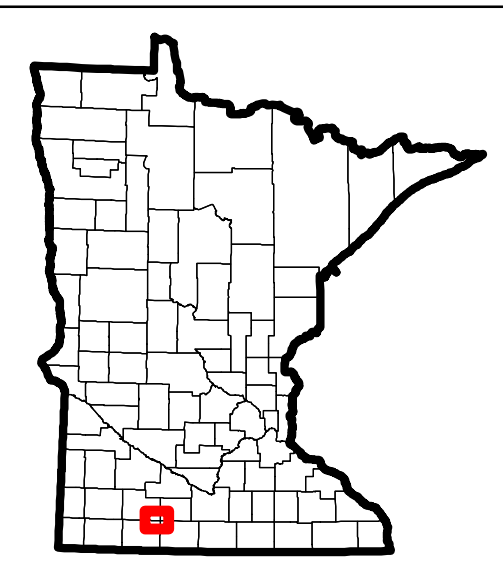


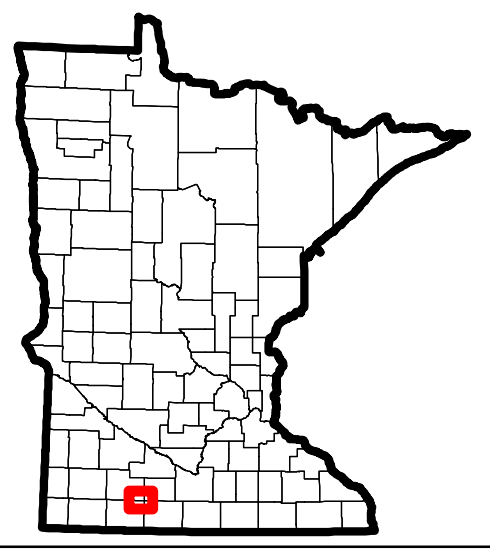


FIGURE 6.1-4
Project Area
GW87 Turbine Layout
and Associated Facilities

LEGEND

- Permanent Met Towers
- Turbines (GW87)
- Project Substation
- Access Roads
- Collector Lines
- Project Area
- Home Site
- Proposed Odell Transmission Route
- Pipeline
- Existing HVTL
- Private Airstrips
- State Park

1.5
 Miles
 NAD 1983 UTM Zone 15N



SOURCES:
 Geronimo Energy,
 Ventyx, USGS,
 NGG, NAIP

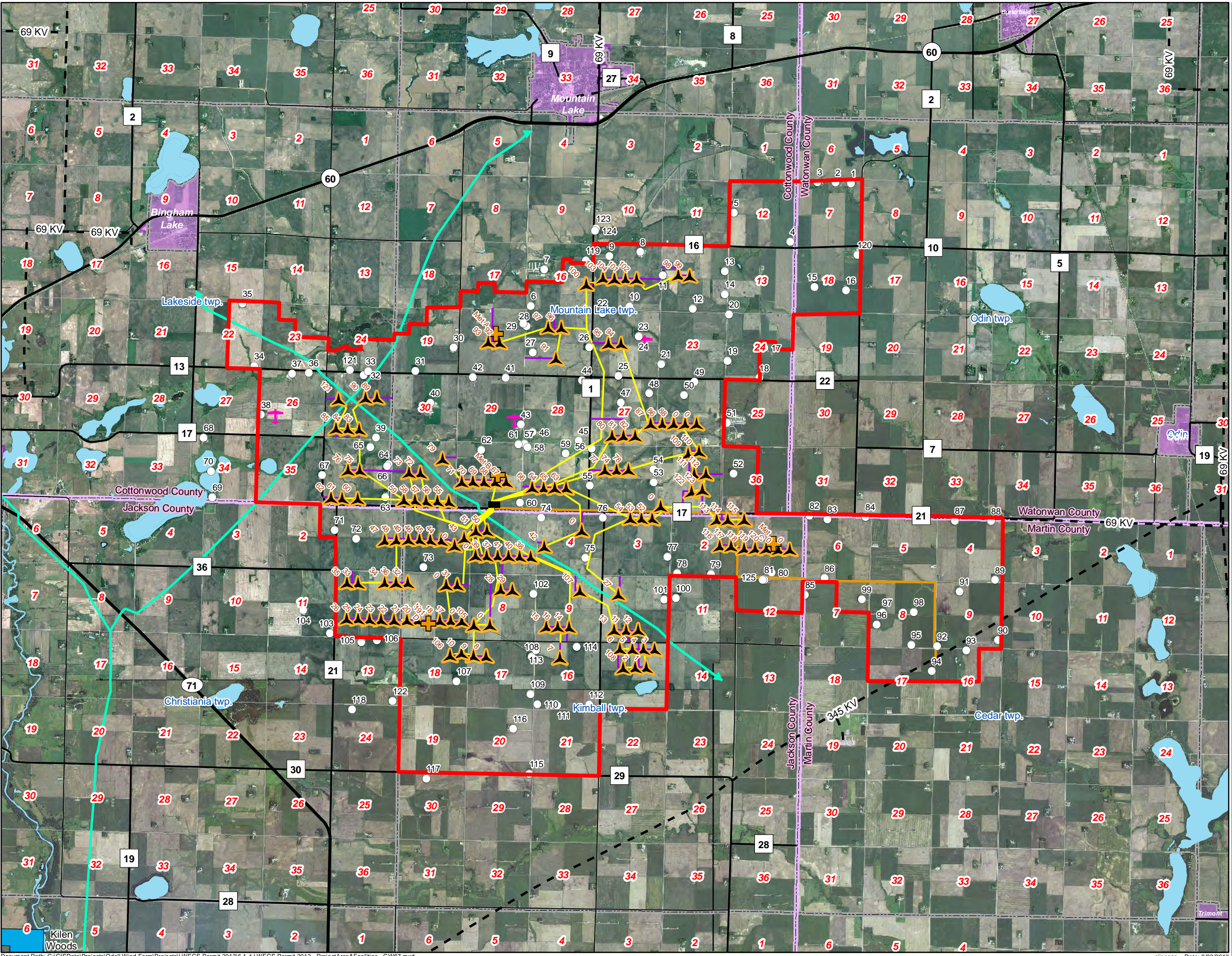











FIGURE 7.0-1
G97
Land Ownership

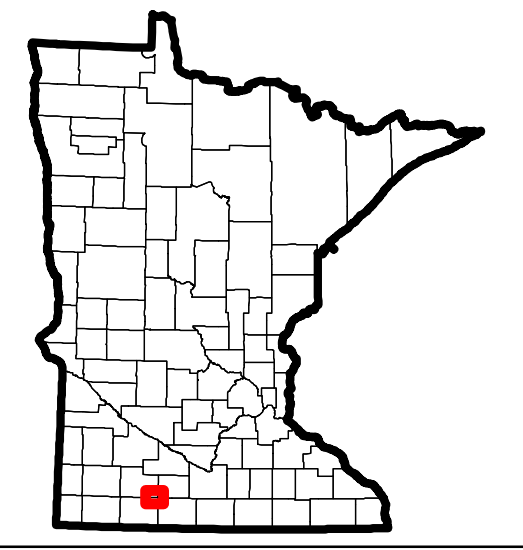
LEGEND

-  Project Area
-  Permanent Met Towers
-  Turbines (G97)
-  G97 3x5 Setback
-  Project Substation
-  Access Roads
-  Collector Lines
-  Parcels

1
Miles



NAD 1983 UTM Zone 15N



SOURCES:
Geronimo Energy,
Ventyx, NAIP,
MNDNR

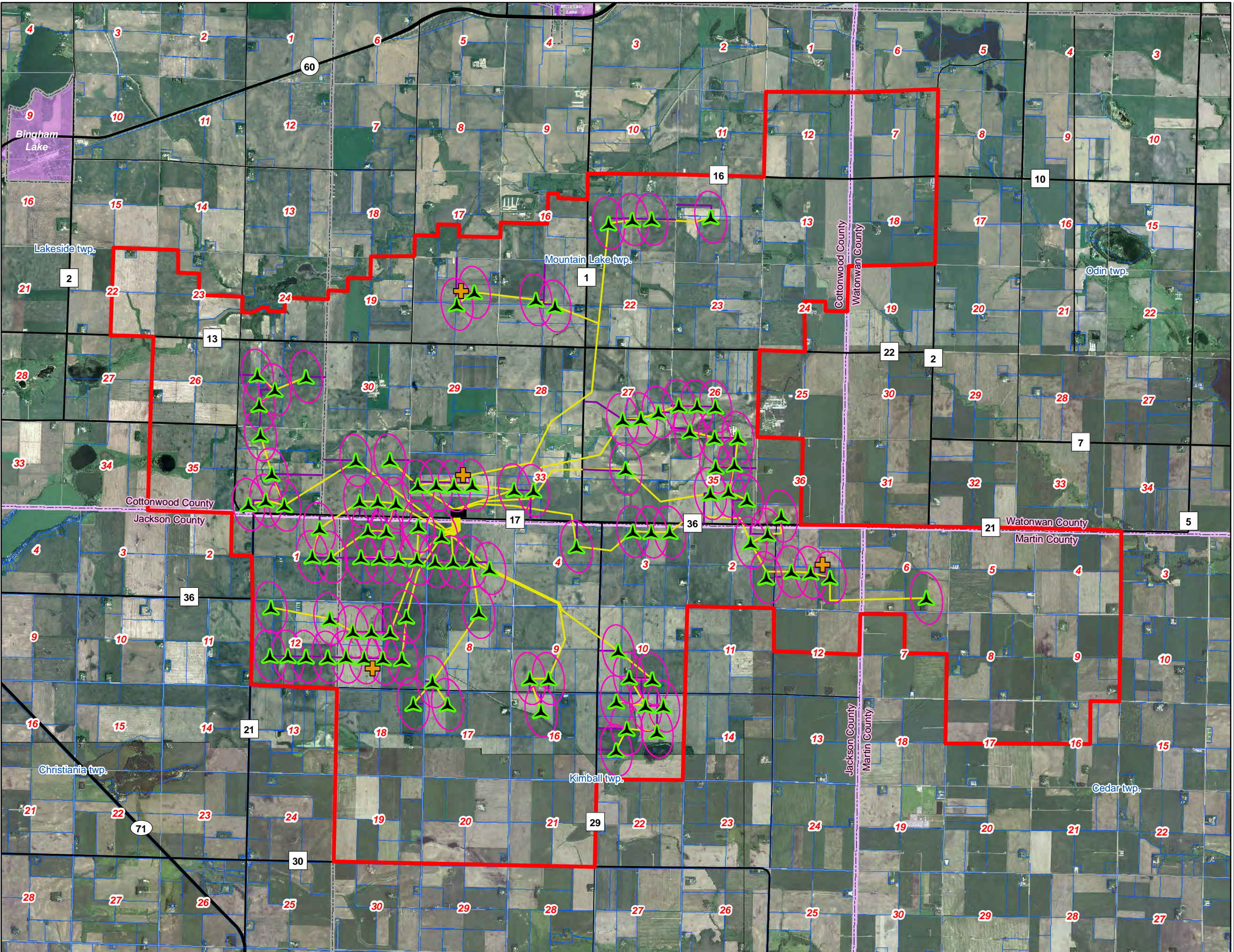











FIGURE 7.0-2
V110
Land Ownership

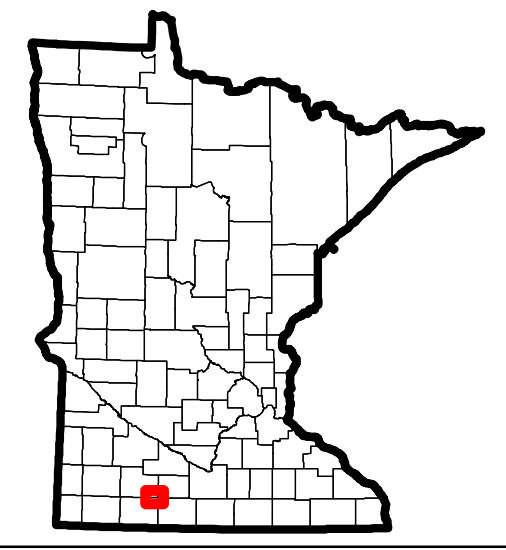
LEGEND

-  Project Area
-  Permanent Met Towers
-  Turbines (V110)
-  V110 3x5 Setback
-  Project Substation
-  Access Roads
-  Collector Lines
-  Parcels

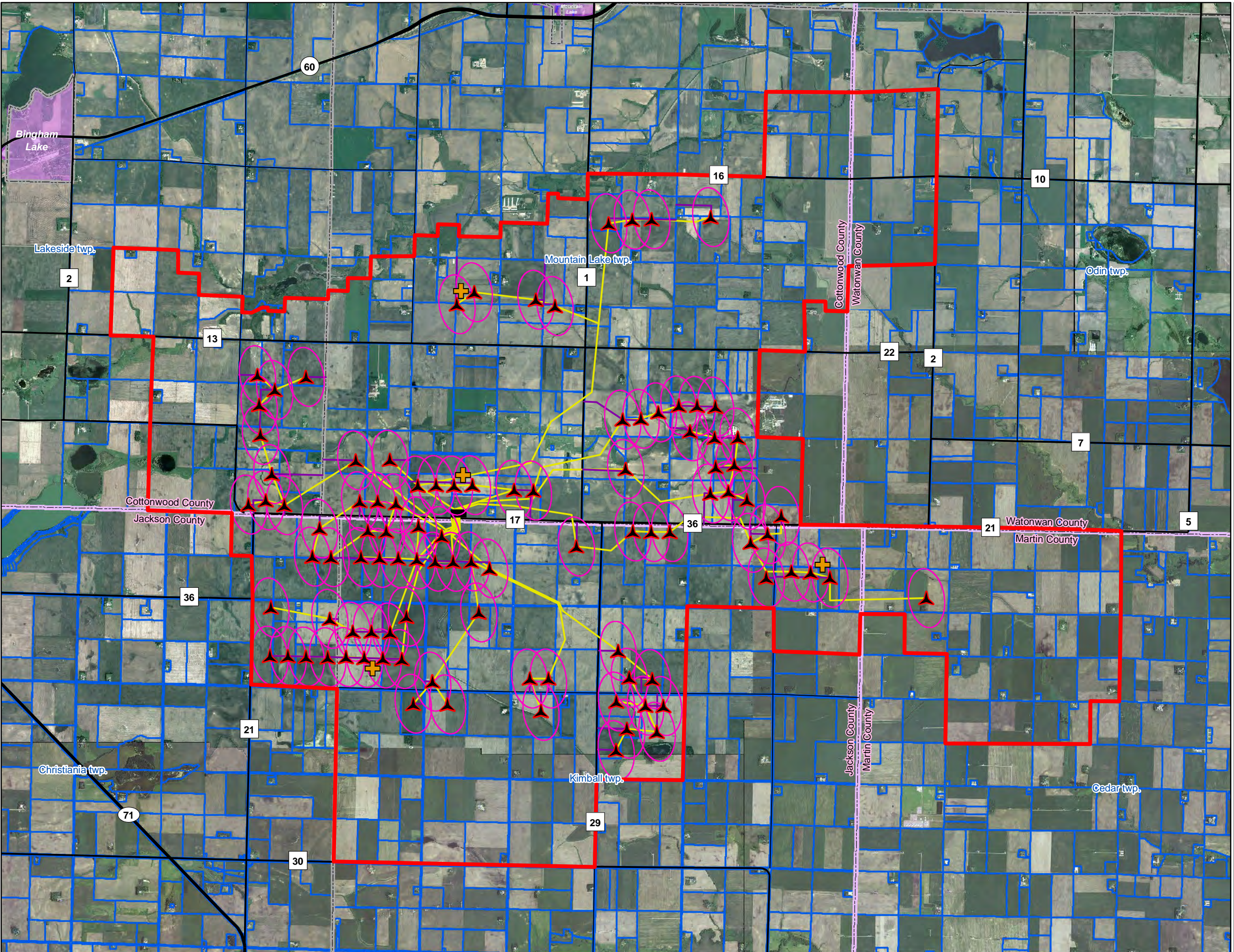
1
Miles



NAD 1983 UTM Zone 15N











SOURCES:
Geronimo Energy,
Ventyx, NAIP,
MNDNR




**FIGURE 7.0-3
GE87
Land Ownership**

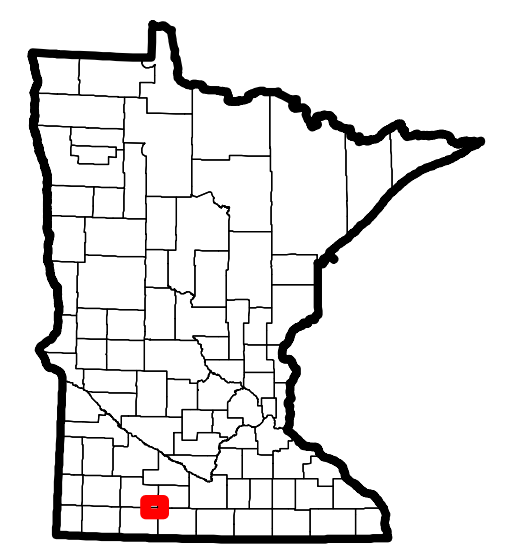
LEGEND

-  Project Area
-  Permanent Met Towers
-  Turbines (GE87)
-  GE87 3x5 Setback
-  Project Substation
-  Access Roads
-  Collector Lines
-  Parcels

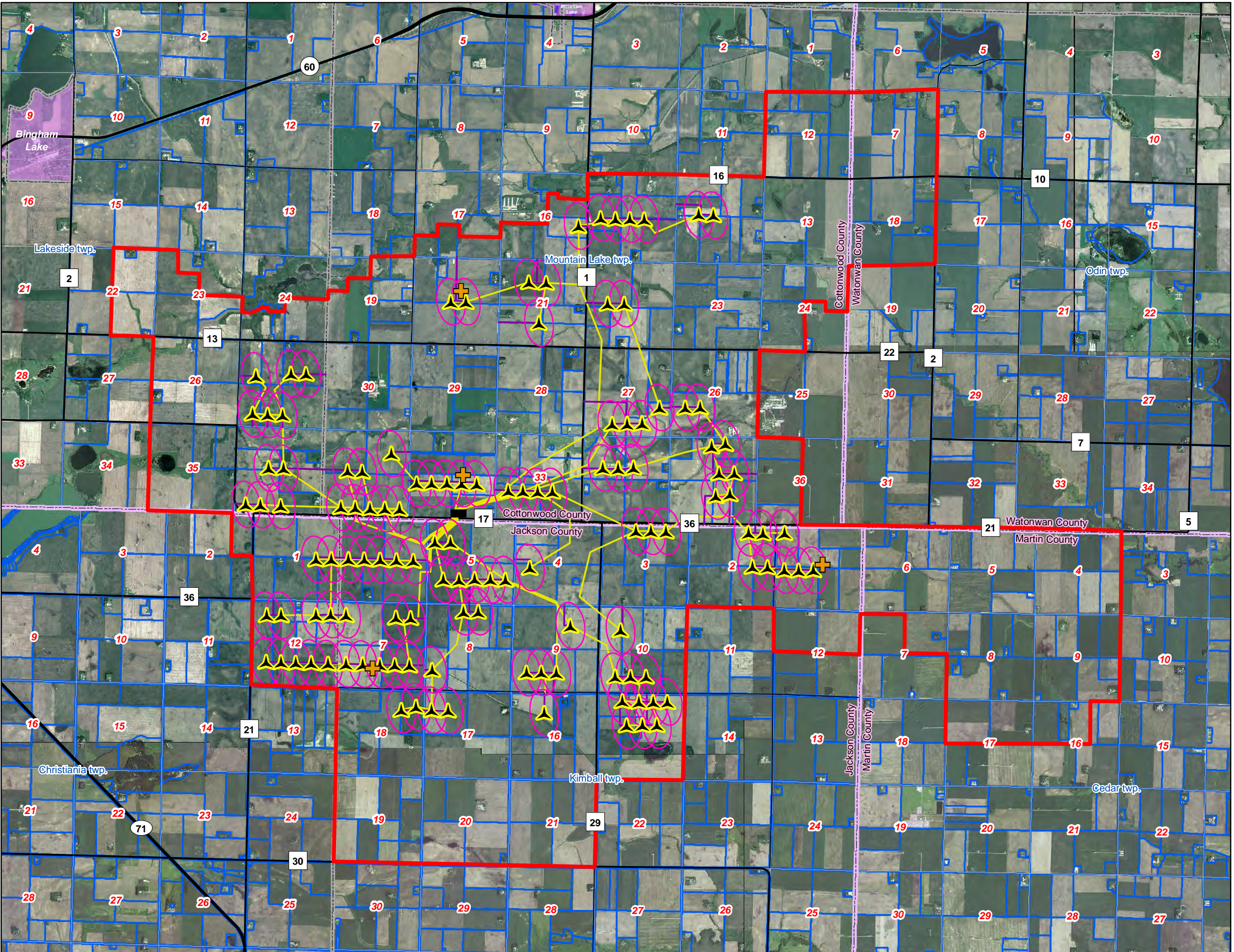
1
Miles



NAD 1983 UTM Zone 15N











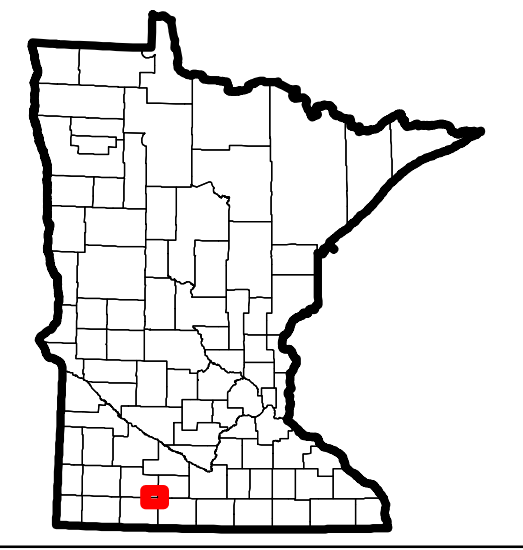
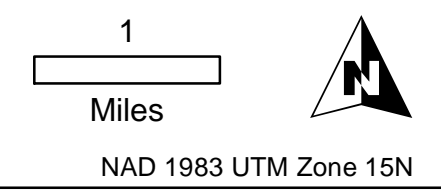
SOURCES:
Geronimo Energy,
Ventyx, NAIP,
MNDNR



**FIGURE 7.0-4
GW87
Land Ownership**

LEGEND

-  Project Area
-  Permanent Met Towers
-  Turbines (GW87)
-  GW87 3x5 Setback
-  Project Substation
-  Access Roads
-  Collector Lines
-  Parcels



SOURCES:
Geronimo Energy,
Ventyx, NAIP,
MNDNR

