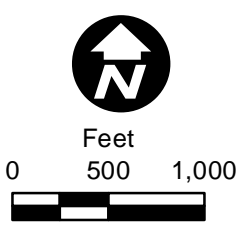


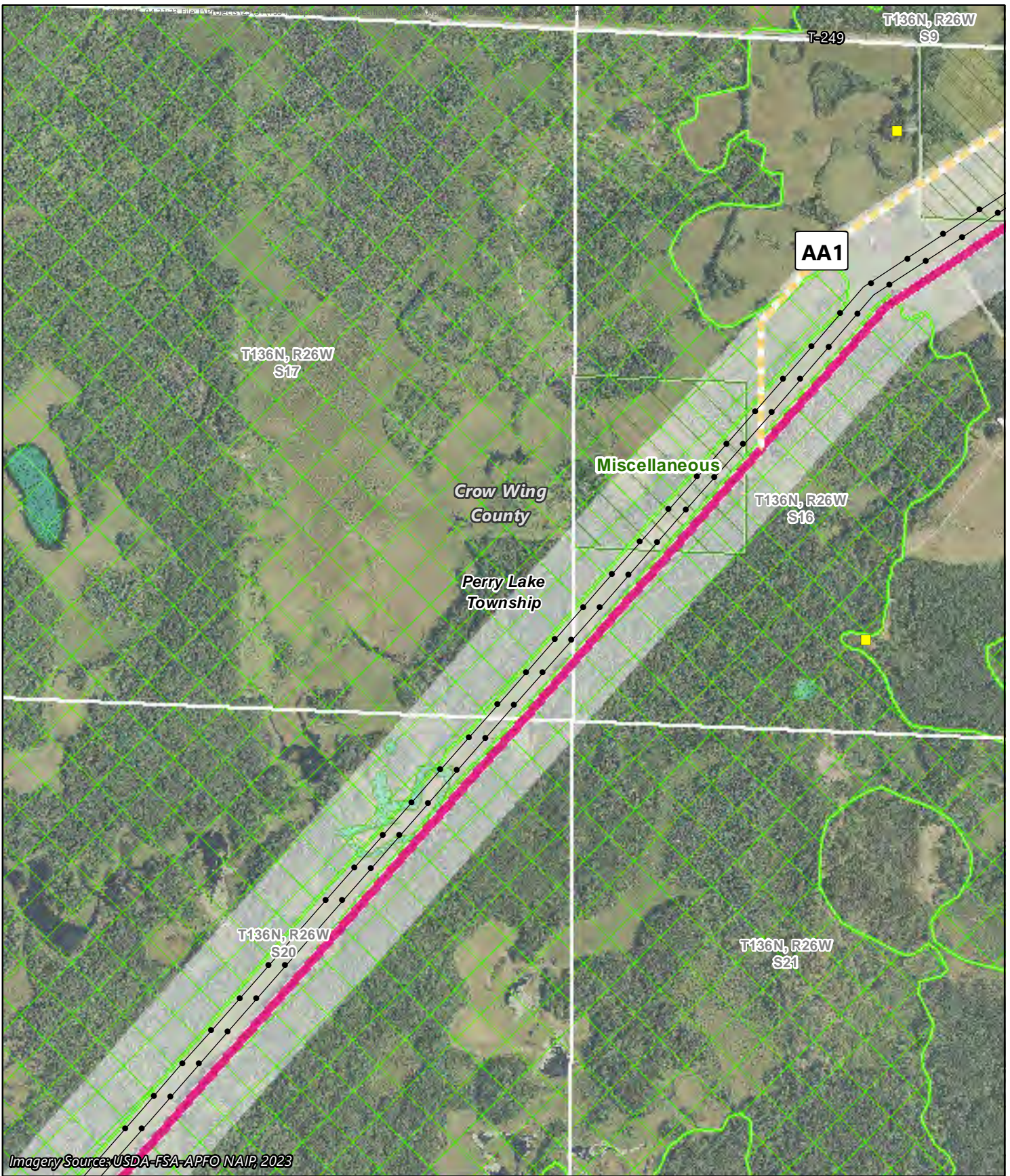
Imagery Source: USDA-FSA-APFO NAIP, 2023






- Applicants' Proposed Route
- Route Width
- Route Alternative Width
- Existing Transmission Line
- Residence
- PWI Waterbody
- Native Plant Community
- Other DNR Land
- Wetlands**
- Non-Forested Wetland
- Site of Biodiversity Significance**
- High Significance
- Moderate Significance





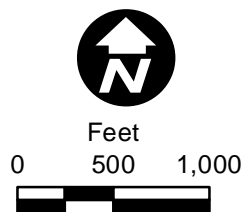
Appendix C - Map 57 of 145

MAP BOOK
Northland Reliability Project
Environmental Assessment



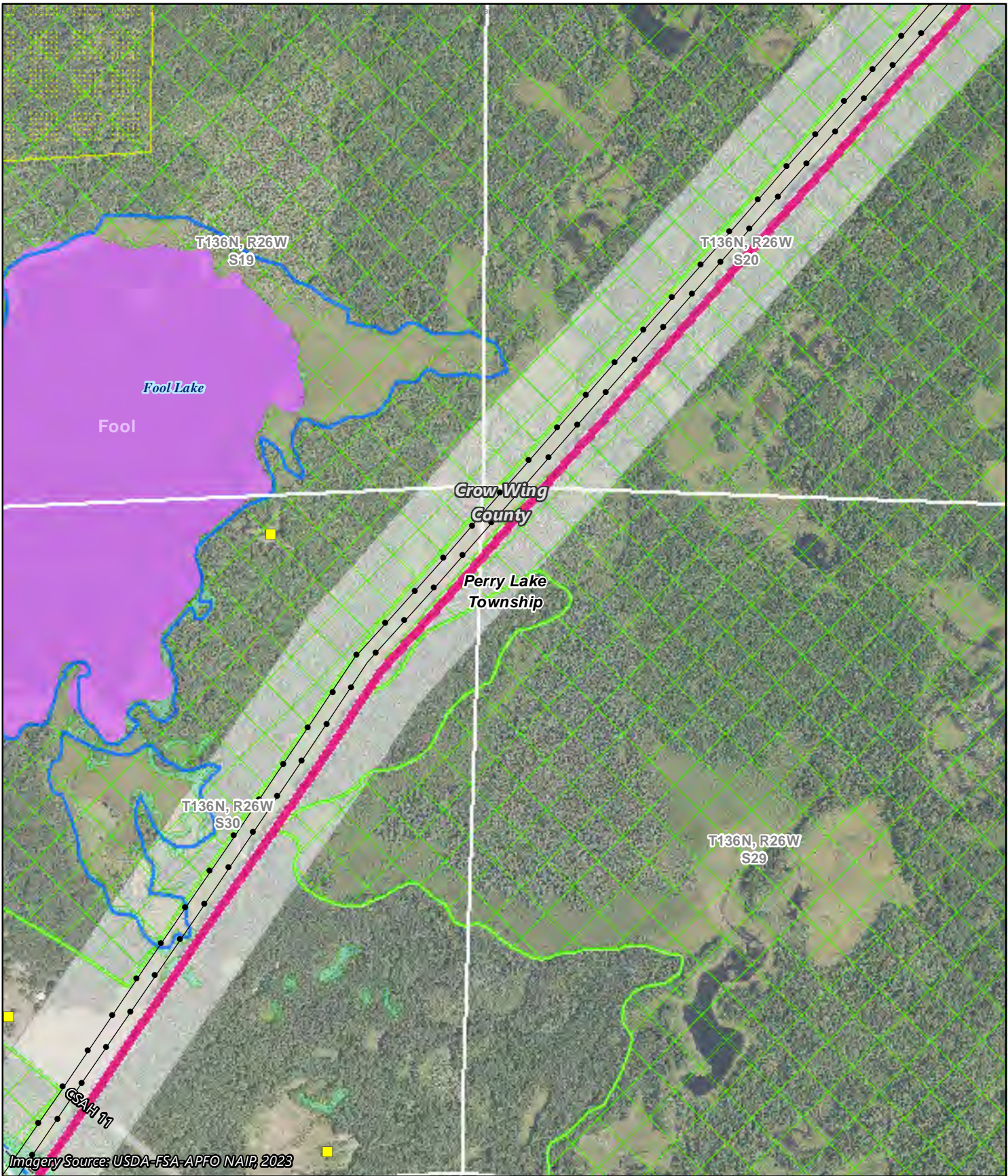
-  Applicants' Proposed Route
-  Route Width
-  Route Alternative Width
-  Existing Transmission Line
-  Residence

-  Other DNR Land
- Wetlands**
-  Non-Forested Wetland
- Site of Biodiversity Significance**
-  Moderate Significance

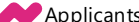
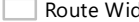
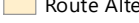
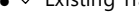









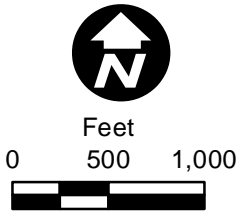
Appendix C - Map 58 of 145

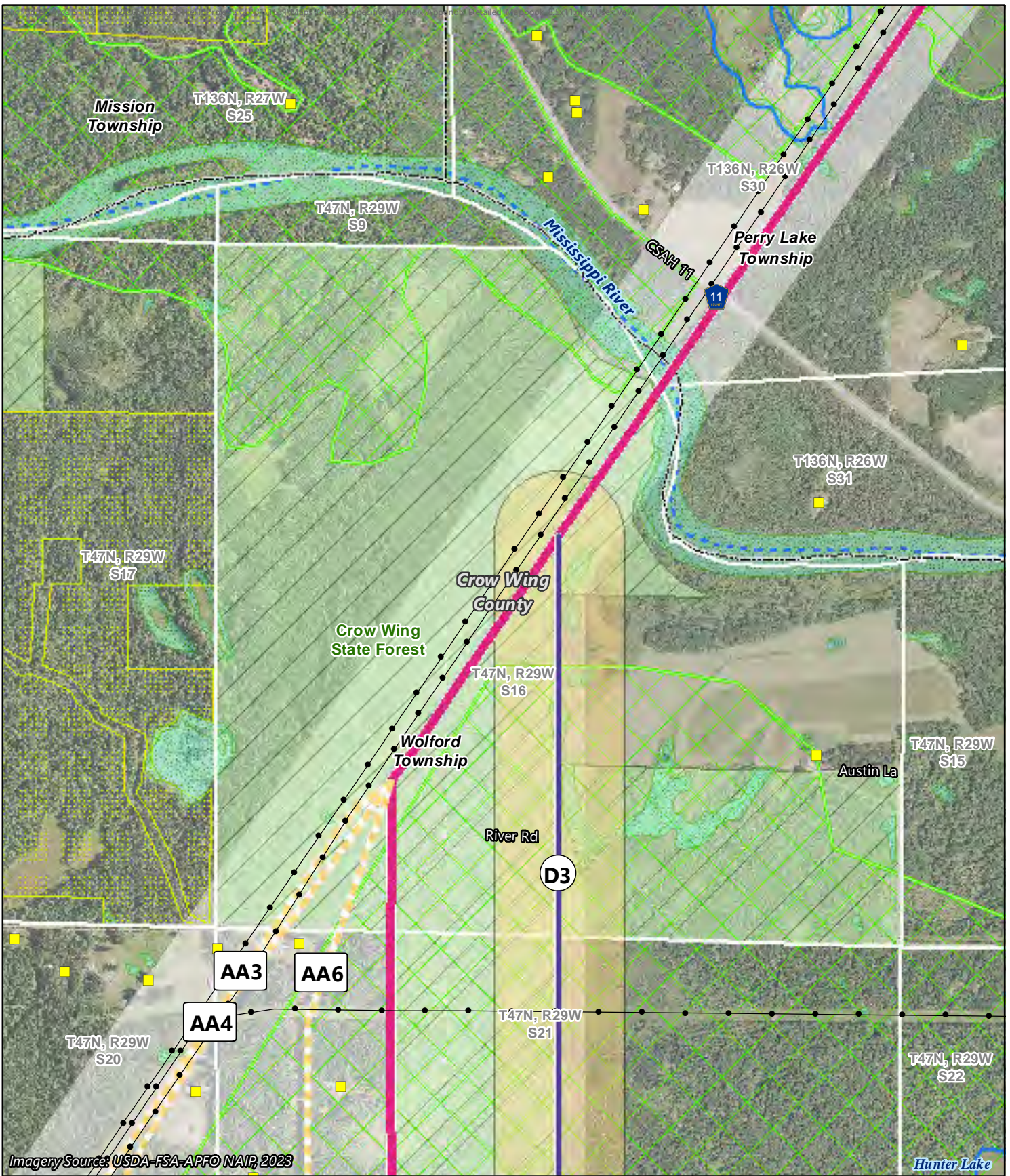
MAP BOOK
 Northland Reliability Project
 Environmental Assessment



Imagery Source: USDA-FSA-APFO NAIR, 2023



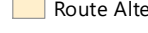
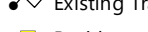
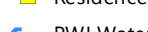





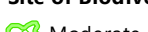
-  Applicants' Proposed Route
-  Route Width
-  Route Alternative Width
-  Existing Transmission Line
-  Residence
-  PWI Watercourse
-  PWI Waterbody
-  State Conservation Easement
- Lakes of Biological Significance**
-  Moderate Significance
- Wetlands**
-  Non-Forested Wetland
- Site of Biodiversity Significance**
-  Moderate Significance

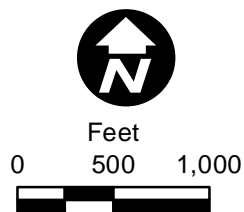




Imagery Source: USDA-FSA-APFO NAIR, 2023

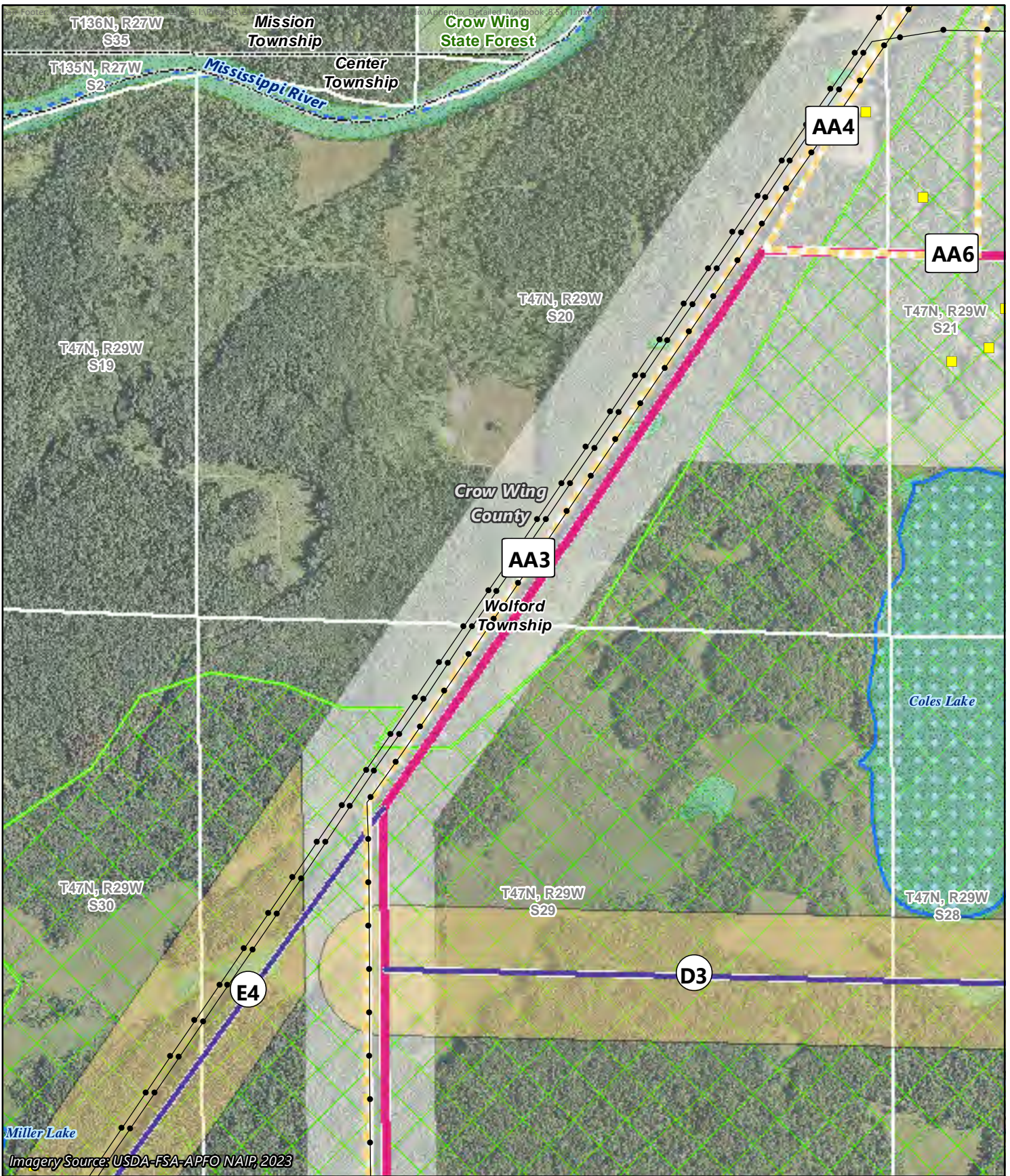
Hunter Lake

-  Applicants' Proposed Route
-  Route Width
-  Route Alternative Width
-  Existing Transmission Line
-  Residence
-  PWI Watercourse
-  PWI Waterbody
-  State Conservation Easement
-  State Forest
- Wetlands**
-  Non-Forested Wetland
- Site of Biodiversity Significance**
-  Moderate Significance














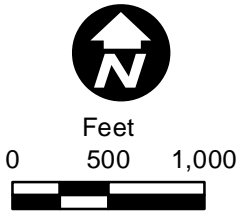
Appendix C - Map 60 of 145

MAP BOOK
Northland Reliability Project
Environmental Assessment



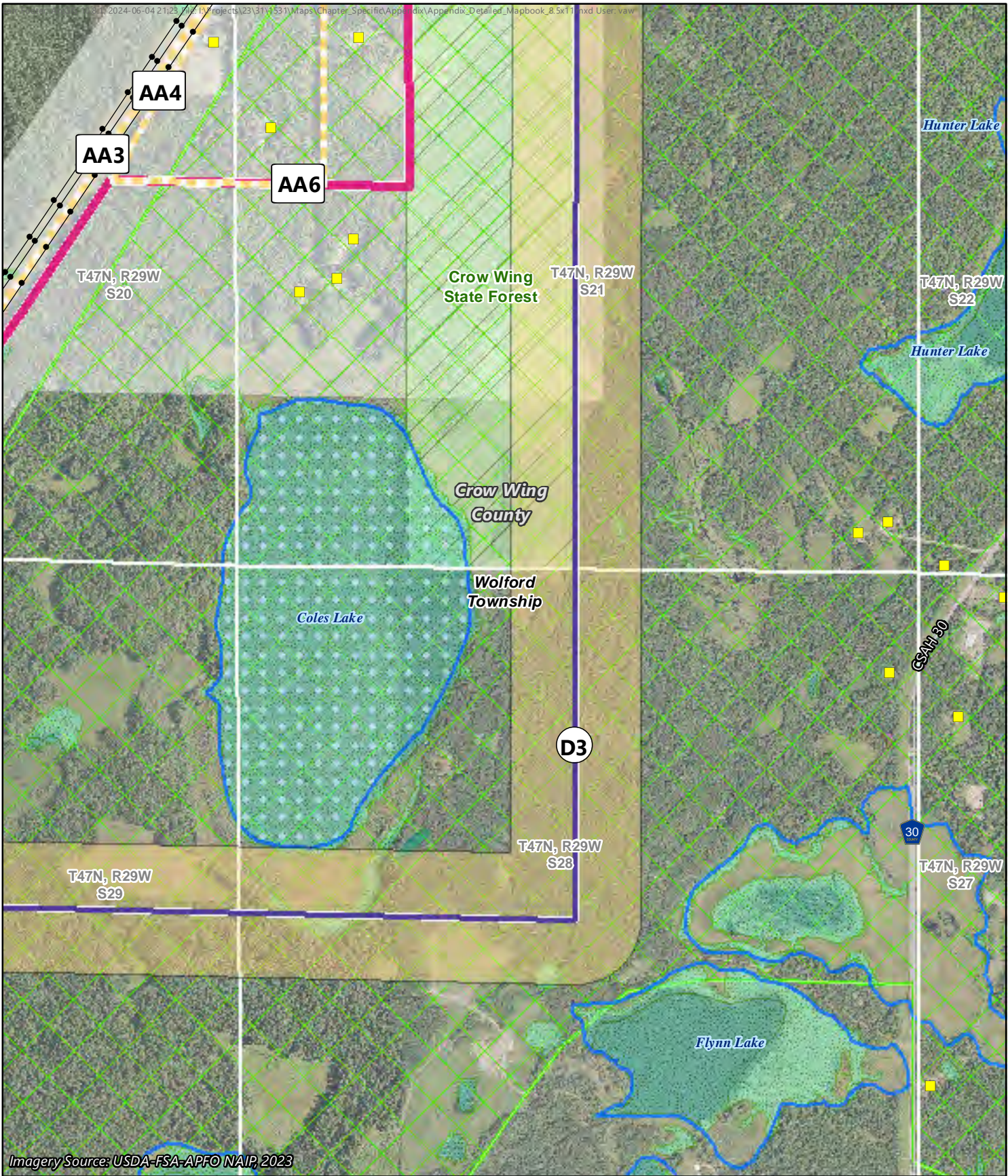
Imagery Source: USDA-FSA-APFO NAIP, 2023

-  Applicants' Proposed Route
-  Route Width
-  Route Alternative Width
-  Existing Transmission Line
-  Residence
-  PWI Watercourse
-  PWI Waterbody
-  Shallow Wildlife Lake
-  State Forest
- Wetlands**
-  Non-Forested Wetland
- Site of Biodiversity Significance**
-  Moderate Significance

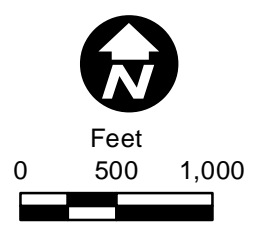


Appendix C - Map 61 of 145

MAP BOOK
Northland Reliability Project
Environmental Assessment

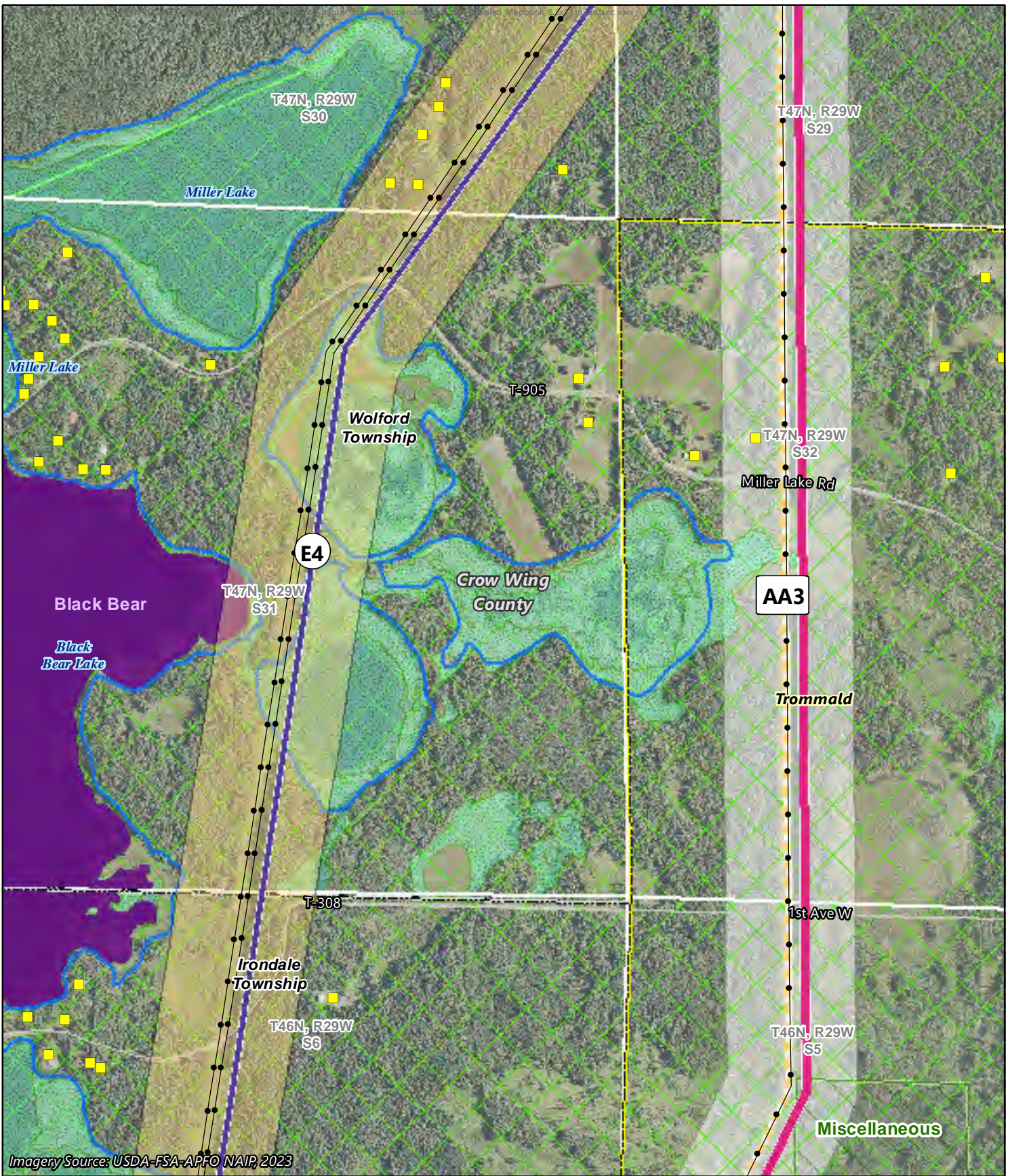


- Applicants' Proposed Route
- Route Width
- Route Alternative Width
- Existing Transmission Line
- Residence
- PWI Waterbody
- Shallow Wildlife Lake
- State Forest
- Wetlands**
- Non-Forested Wetland
- Forested Wetland
- Site of Biodiversity Significance**
- Moderate Significance



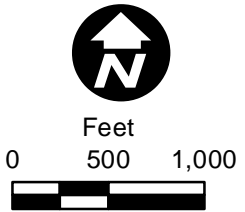
Appendix C - Map 62 of 145

MAP BOOK
Northland Reliability Project
Environmental Assessment



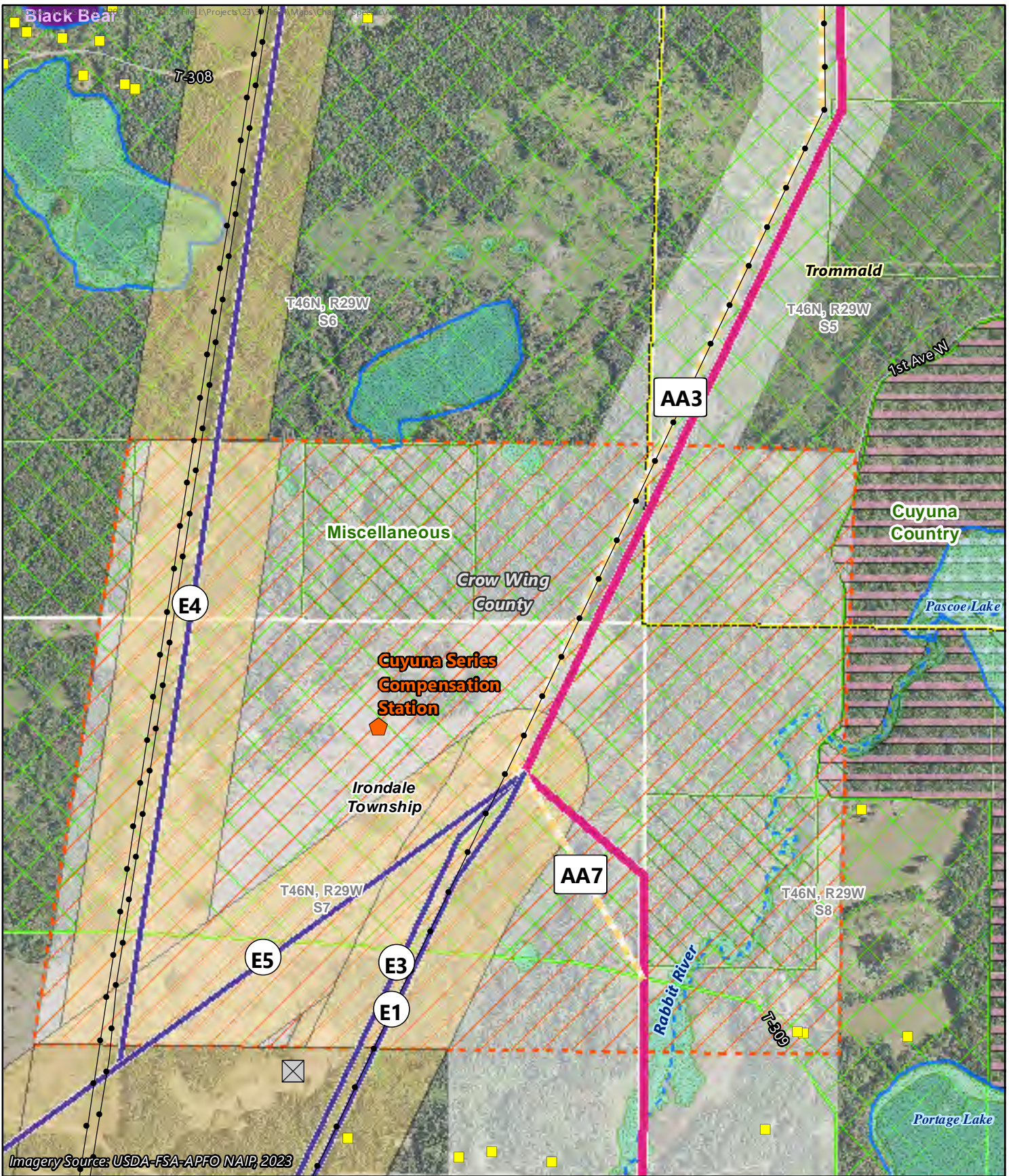
Imagery Source: USDA-FSA-APFO NAIP, 2023

- Applicants' Proposed Route
- Route Width
- Route Alternative Width
- Existing Transmission Line
- Residence
- PWI Waterbody
- Other DNR Land
- Municipal Boundary
- Lakes of Biological Significance**
- Outstanding Significance
- Wetlands**
- Non-Forested Wetland
- Site of Biodiversity Significance**
- Moderate Significance



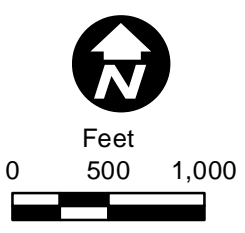
Appendix C - Map 63 of 145

MAP BOOK
 Northland Reliability Project
 Environmental Assessment



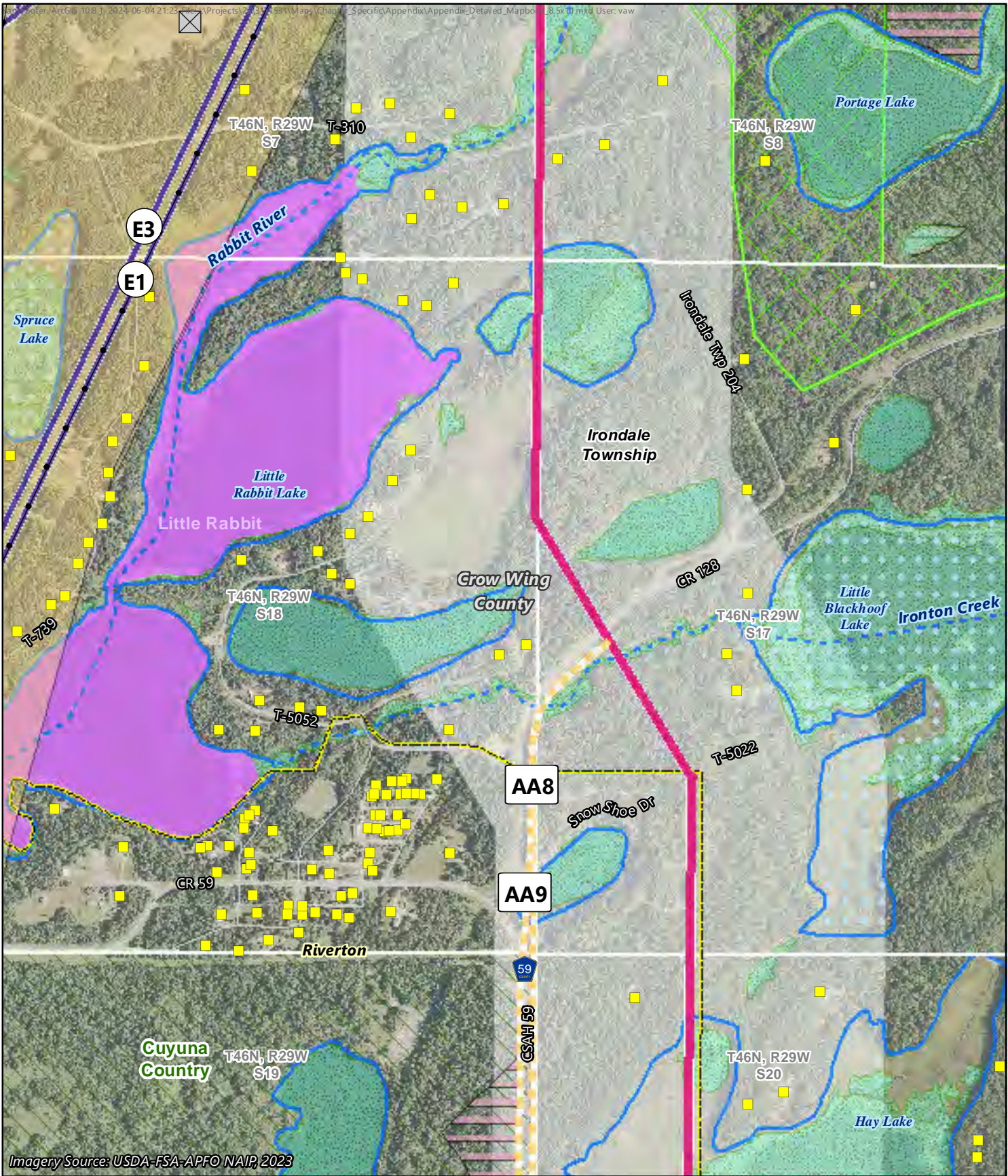
Imagery Source: USDA-FSA-APFO NAIR, 2023

- | | | |
|------------------------------------|------------------------|--|
| Applicants' Proposed Route | Residence | Municipal Boundary |
| Route Width | Active Aggregate Mine | Lakes of Biological Significance |
| Route Alternative Width | PWI Watercourse | Outstanding Significance |
| Existing Transmission Line | PWI Waterbody | Wetlands |
| Cuyuna Series Compensation Station | Shallow Wildlife Lake | Non-Forested Wetland |
| Substation Siting Area | Native Plant Community | Site of Biodiversity Significance |
| | Other DNR Land | Moderate Significance |

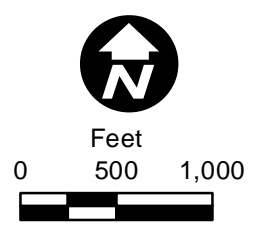


Appendix C - Map 64 of 145

MAP BOOK
Northland Reliability Project
Environmental Assessment

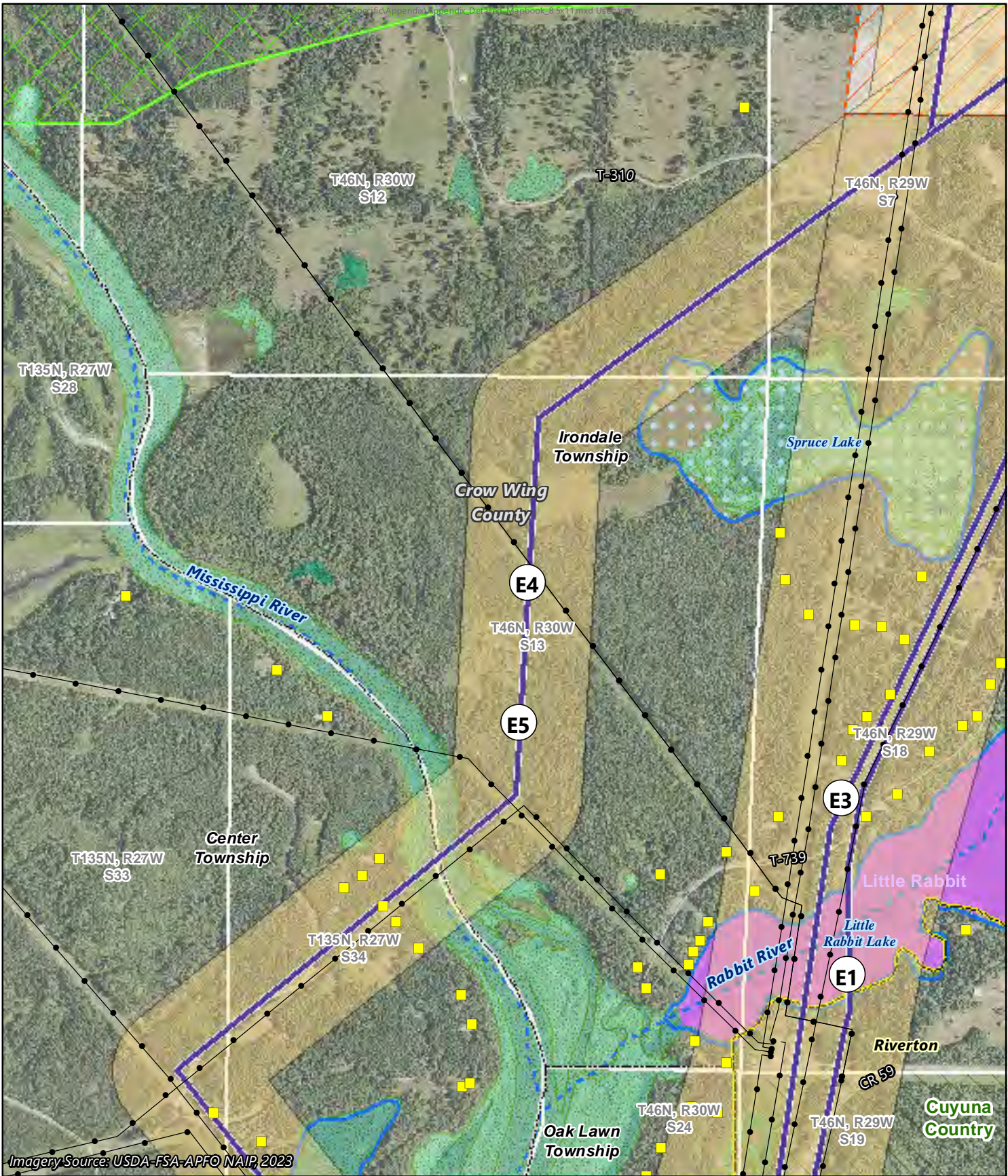


- Applicants' Proposed Route
- Route Width
- Route Alternative Width
- Existing Transmission Line
- Residence
- Active Aggregate Mine
- PWI Watercourse
- PWI Waterbody
- Shallow Wildlife Lake
- Native Plant Community
- Other DNR Land
- Municipal Boundary
- Lakes of Biological Significance**
- Moderate Significance
- Wetlands**
- Non-Forested Wetland
- Site of Biodiversity Significance**
- Moderate Significance



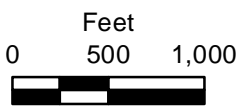
Appendix C - Map 65 of 145

MAP BOOK
Northland Reliability Project
Environmental Assessment



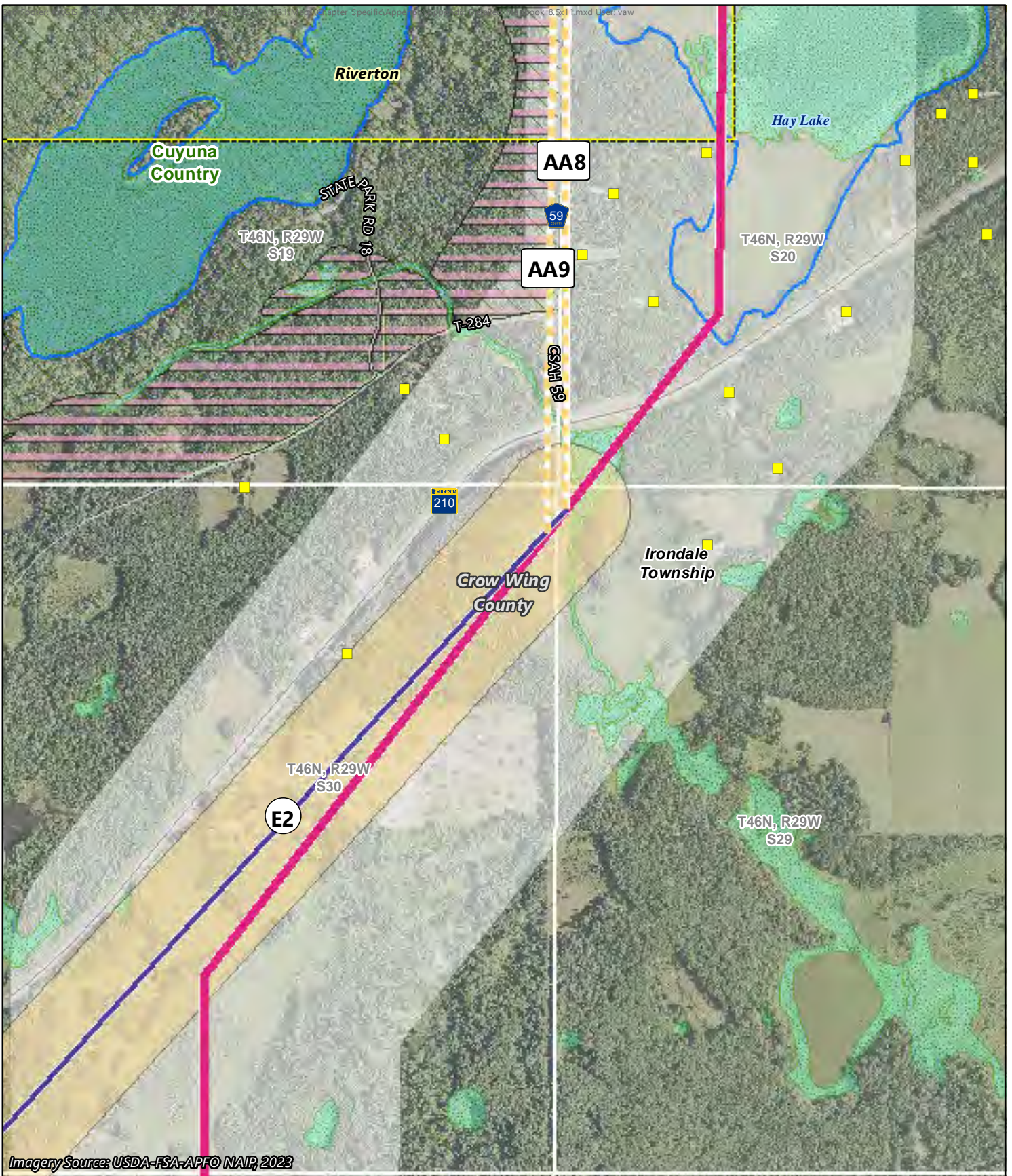
Imagery Source: USDA-FSA-APFO NAIP, 2023

- Route Width
- Route Alternative Width
- Existing Transmission Line
- Substation Siting Area
- Residence
- PWI Watercourse
- PWI Waterbody
- Shallow Wildlife Lake
- Other DNR Land
- Municipal Boundary
- Lakes of Biological Significance**
- Moderate Significance
- Wetlands**
- Non-Forested Wetland
- Forested Wetland
- Site of Biodiversity Significance**
- Moderate Significance



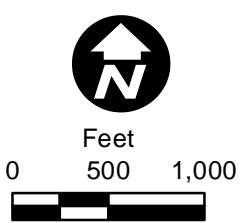
Appendix C - Map 66 of 145

MAP BOOK
Northland Reliability Project
Environmental Assessment



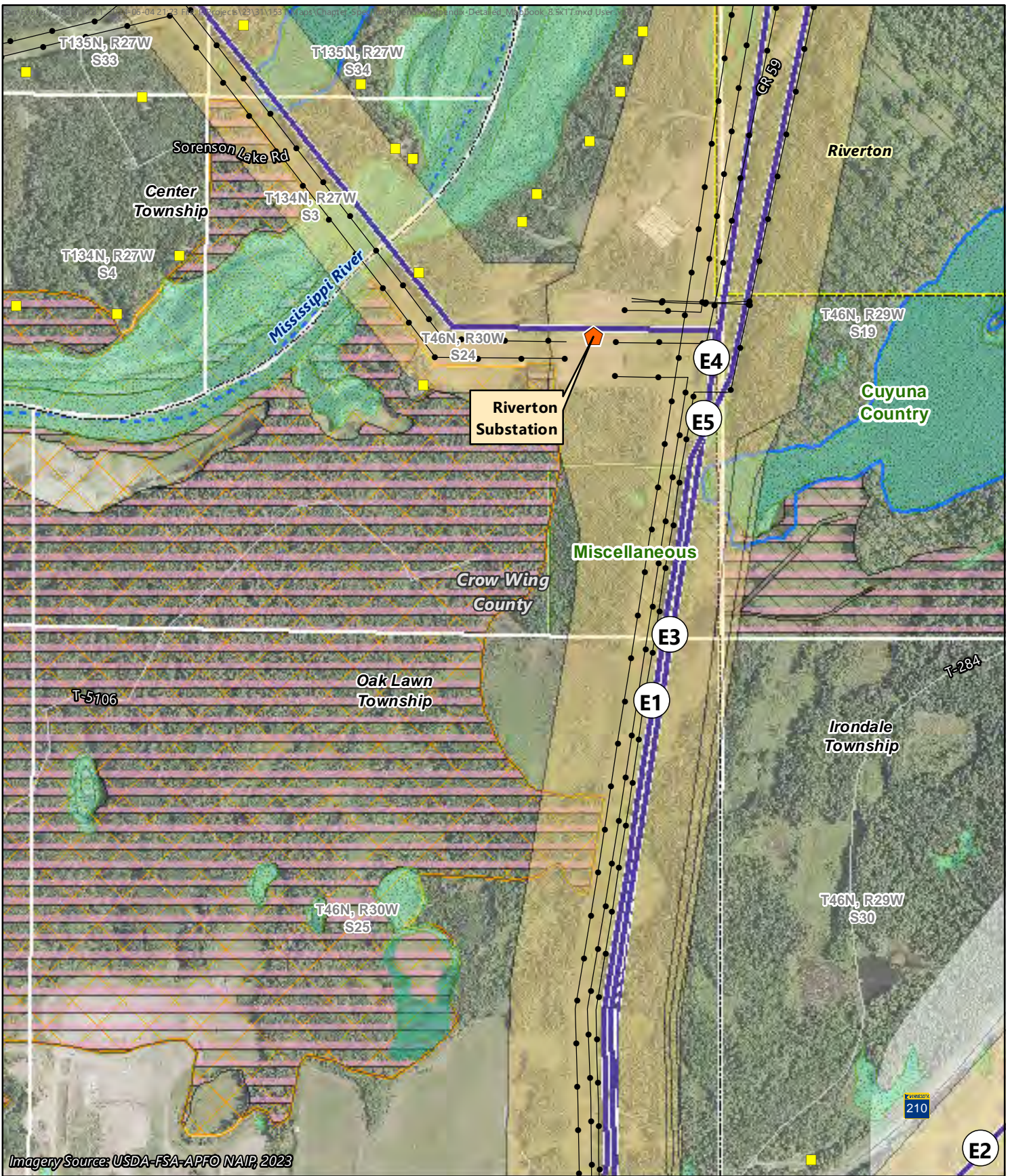
Imagery Source: USDA-FSA-APFO NAIR, 2023

- Applicants' Proposed Route
- Route Width
- Route Alternative Width
- Residence
- PWI Waterbody
- Native Plant Community
- Other DNR Land
- Municipal Boundary
- Wetlands**
- Non-Forested Wetland



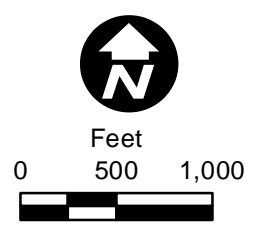
Appendix C - Map 67 of 145

MAP BOOK
Northland Reliability Project
Environmental Assessment



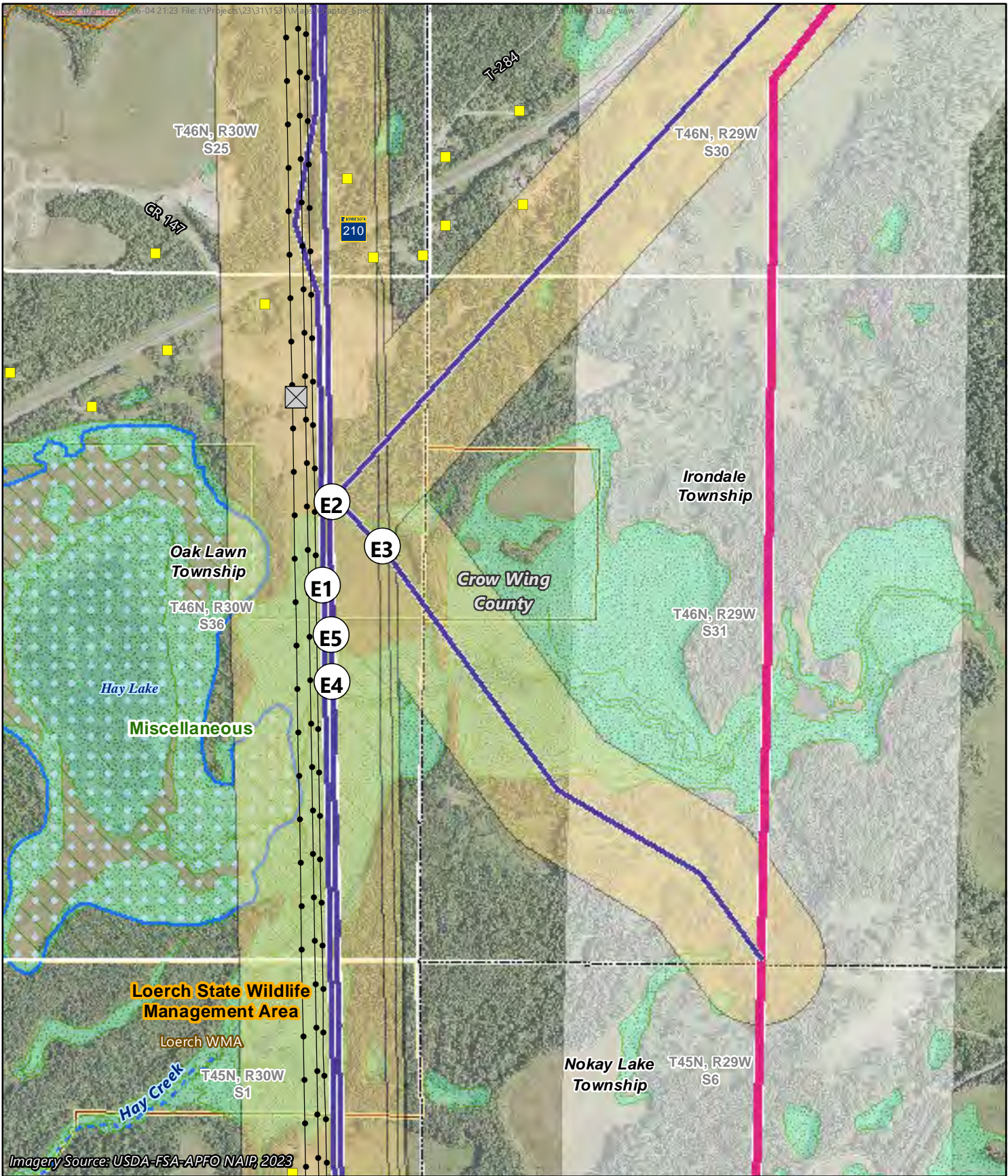
Imagery Source: USDA-FSA-APFO NAIR, 2023

- Route Width
- Route Alternative Width
- Existing Transmission Line
- Riverton Substation
- Residence
- PWI Watercourse
- PWI Waterbody
- Native Plant Community
- Other DNR Land
- Municipal Boundary
- Wetlands**
- Non-Forested Wetland
- Forested Wetland
- Site of Biodiversity Significance**
- High Significance



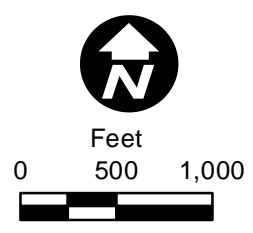
Appendix C - Map 68 of 145

MAP BOOK
Northland Reliability Project
Environmental Assessment



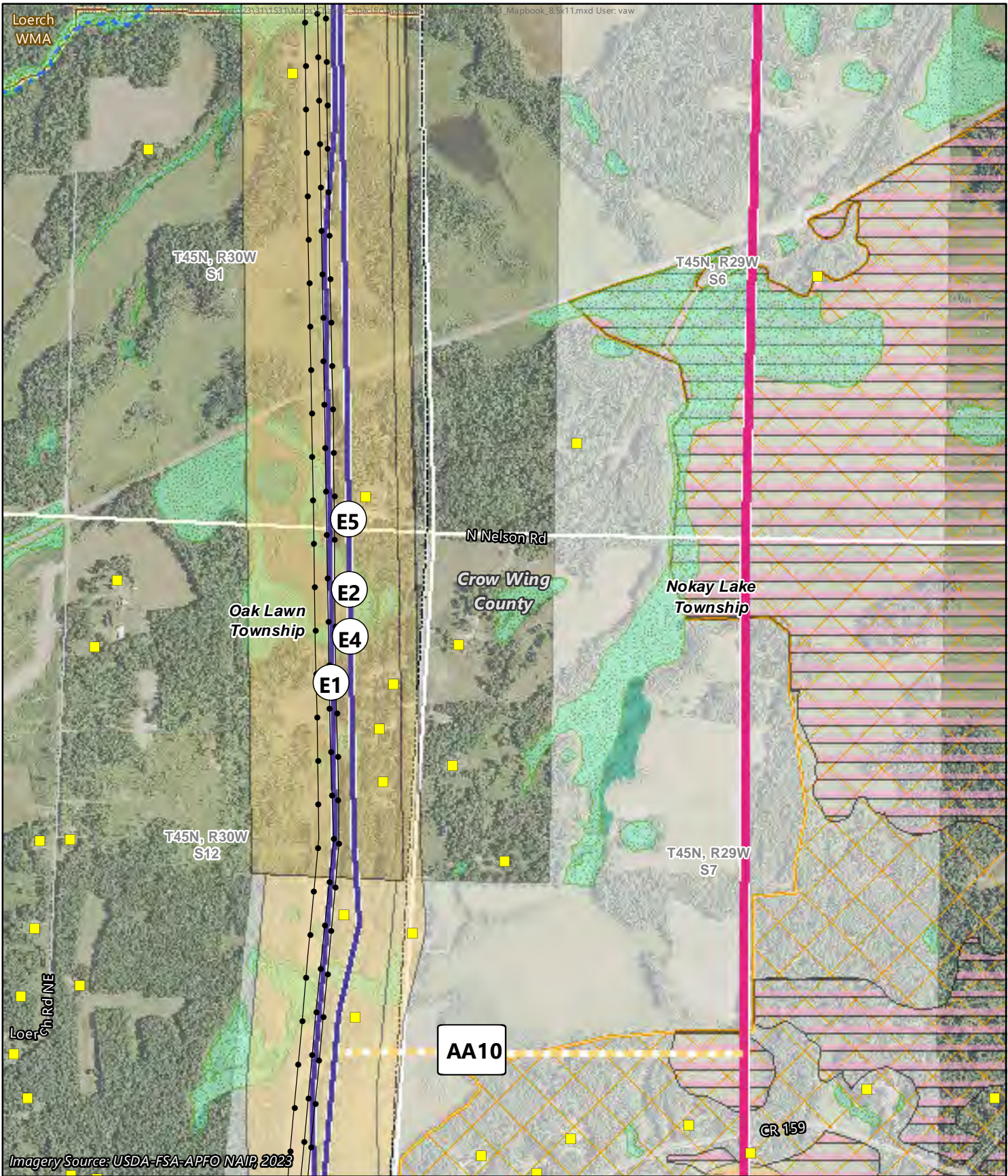
Imagery Source: USDA-FSA-APFO NAIR, 2023

- Applicants' Proposed Route
- Route Width
- Route Alternative Width
- Existing Transmission Line
- Residence
- Active Aggregate Mine
- PWI Watercourse
- PWI Waterbody
- Shallow Wildlife Lake
- Native Plant Community
- Wildlife Management Area
- Other DNR Land
- Wetlands**
- Non-Forested Wetland
- Forested Wetland
- Site of Biodiversity Significance**
- High Significance



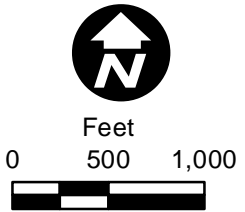
Appendix C - Map 69 of 145

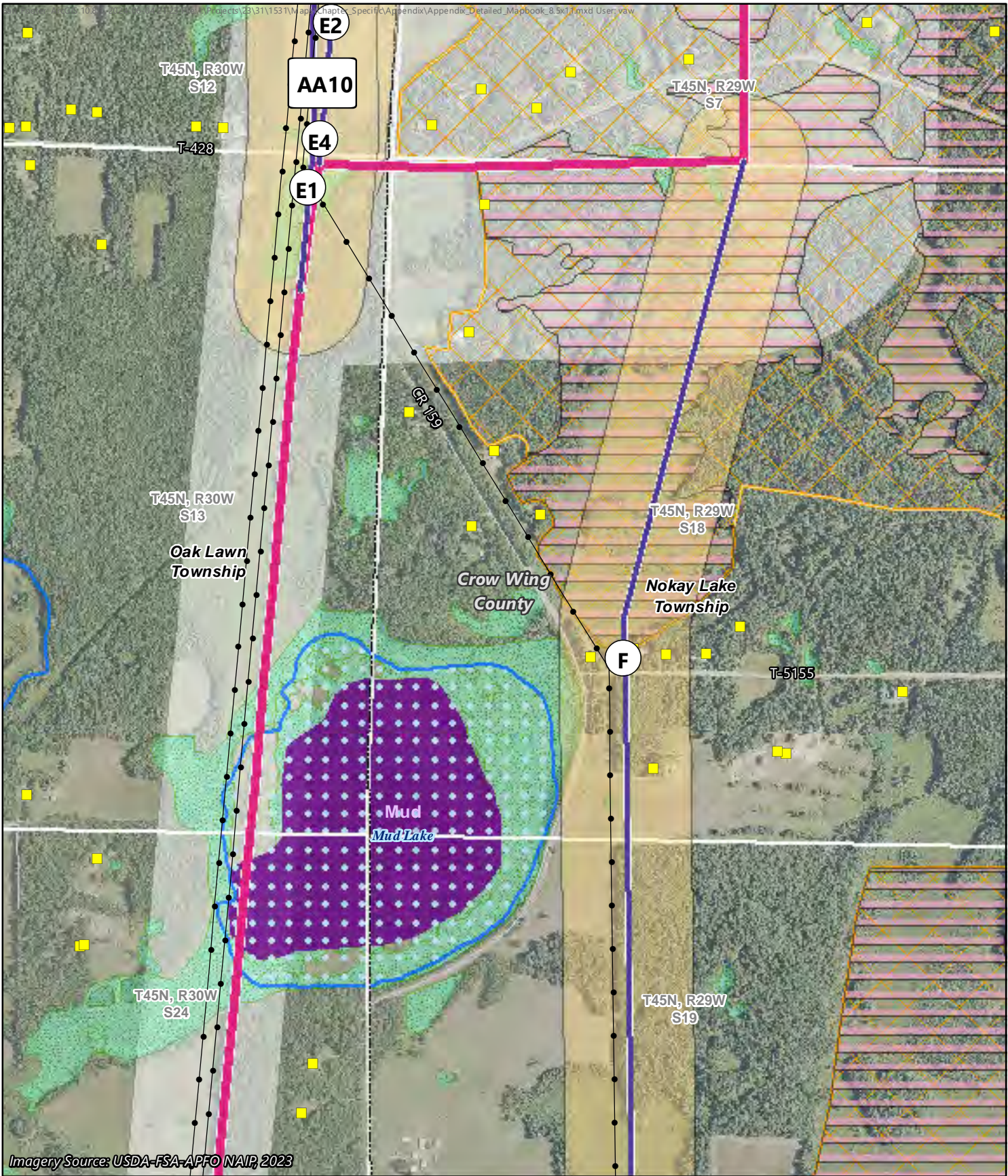
MAP BOOK
 Northland Reliability Project
 Environmental Assessment














- Applicants' Proposed Route
- Route Width
- Route Alternative Width
- Existing Transmission Line
- Residence
- PWI Watercourse
- Native Plant Community



- Wildlife Management Area
- Wetlands**
- Non-Forested Wetland
- Forested Wetland
- Site of Biodiversity Significance**
- High Significance





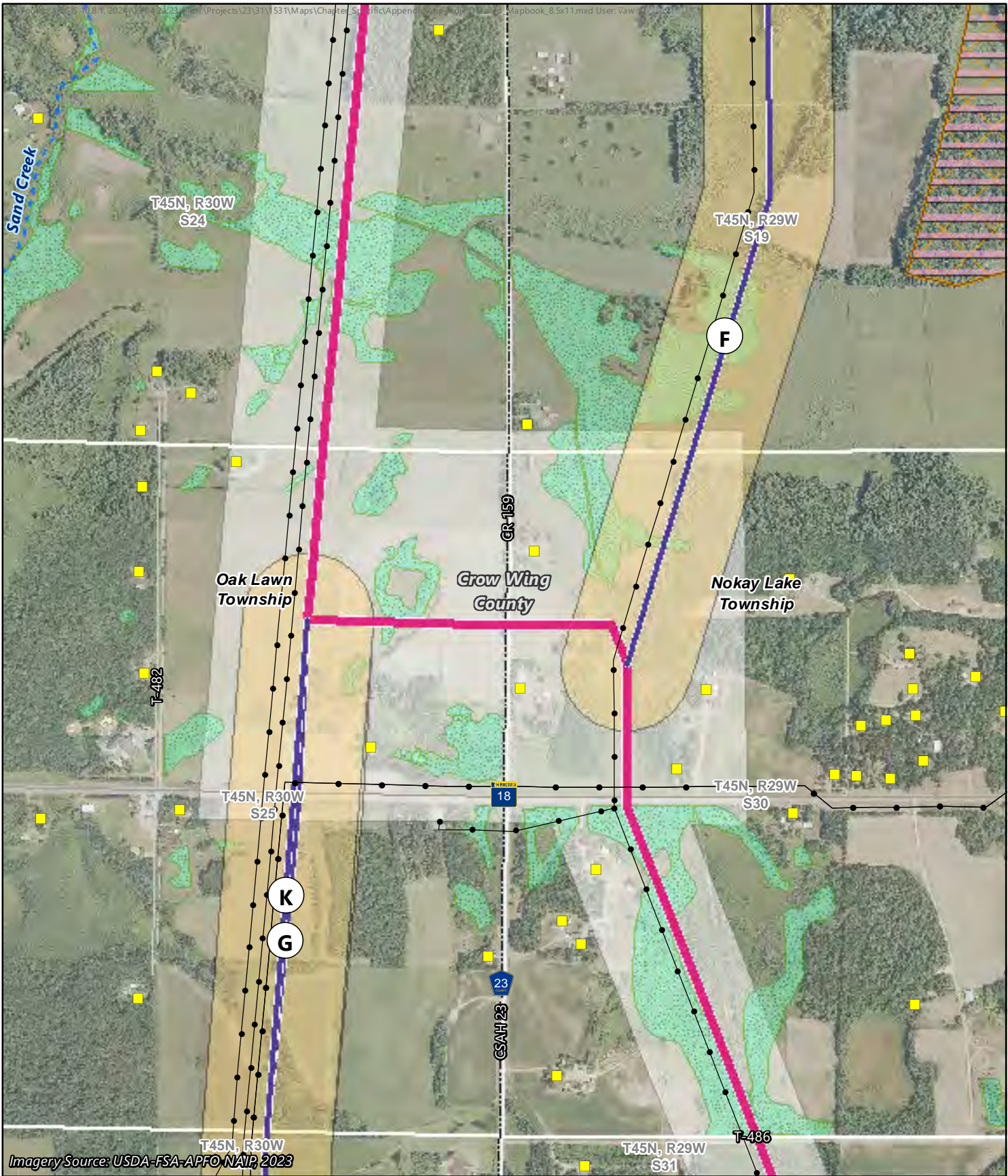
Imagery Source: USDA-FSA-APFO NAIR, 2023

-  Applicants' Proposed Route
-  Route Width
-  Route Alternative Width
-  Existing Transmission Line
-  Residence
-  PWI Waterbody
-  Shallow Wildlife Lake
-  Native Plant Community
- Lakes of Biological Significance**
-  Outstanding Significance
- Wetlands**
-  Non-Forested Wetland
- Site of Biodiversity Significance**
-  High Significance













 Feet
 0 500 1,000


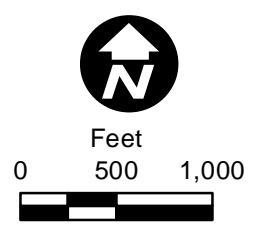
Appendix C - Map 71 of 145

MAP BOOK
 Northland Reliability Project
 Environmental Assessment



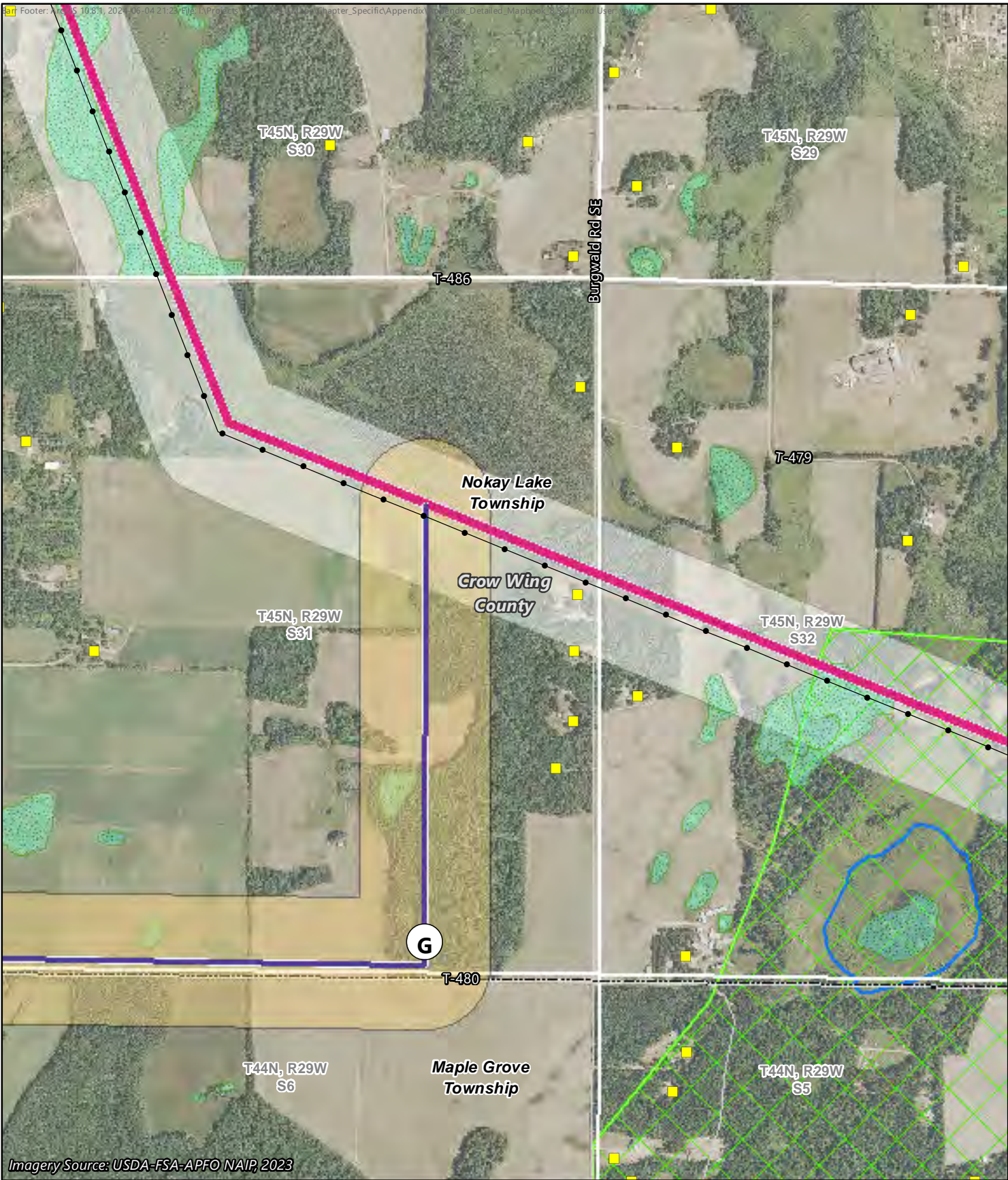
Imagery Source: USDA-FSA-APFO NAIP, 2023

-  Applicants' Proposed Route
-  Native Plant Community
-  Route Width
-  Wetlands
-  Route Alternative Width
-  Non-Forested Wetland
-  Existing Transmission Line
-  Site of Biodiversity Significance
-  Residence
-  High Significance
-  PWI Watercourse











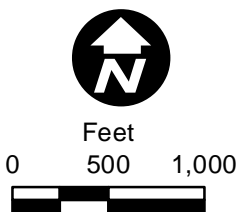
Appendix C - Map 72 of 145

MAP BOOK
Northland Reliability Project
Environmental Assessment



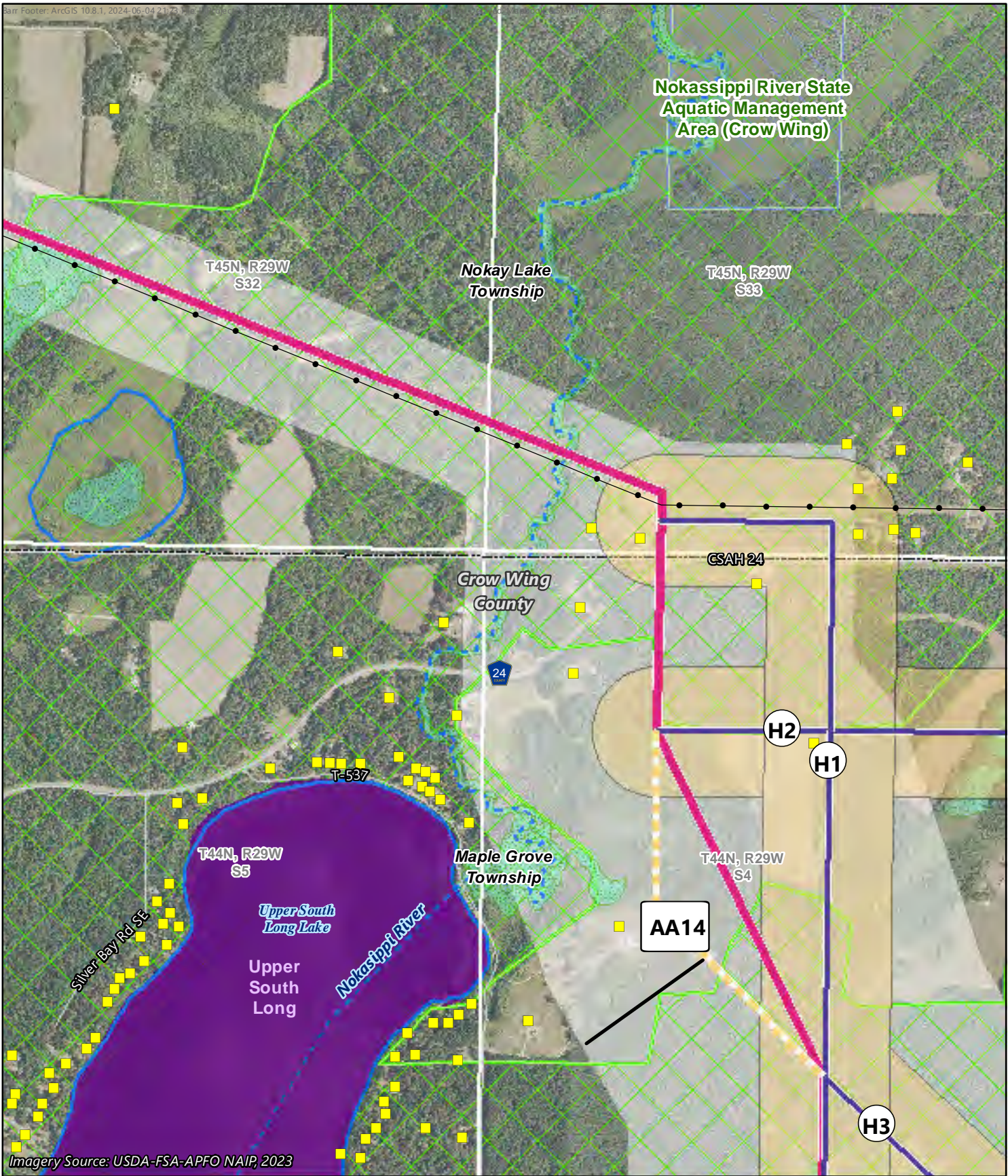
Imagery Source: USDA-FSA-APFO NAIP, 2023

-  Applicants' Proposed Route
-  Route Width
-  Route Alternative Width
-  Existing Transmission Line
-  Residence
-  PWI Waterbody
- Wetlands**
-  Non-Forested Wetland
- Site of Biodiversity Significance**
-  Moderate Significance














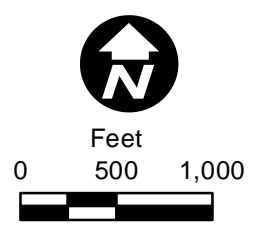
Appendix C - Map 73 of 145

MAP BOOK
 Northland Reliability Project
 Environmental Assessment



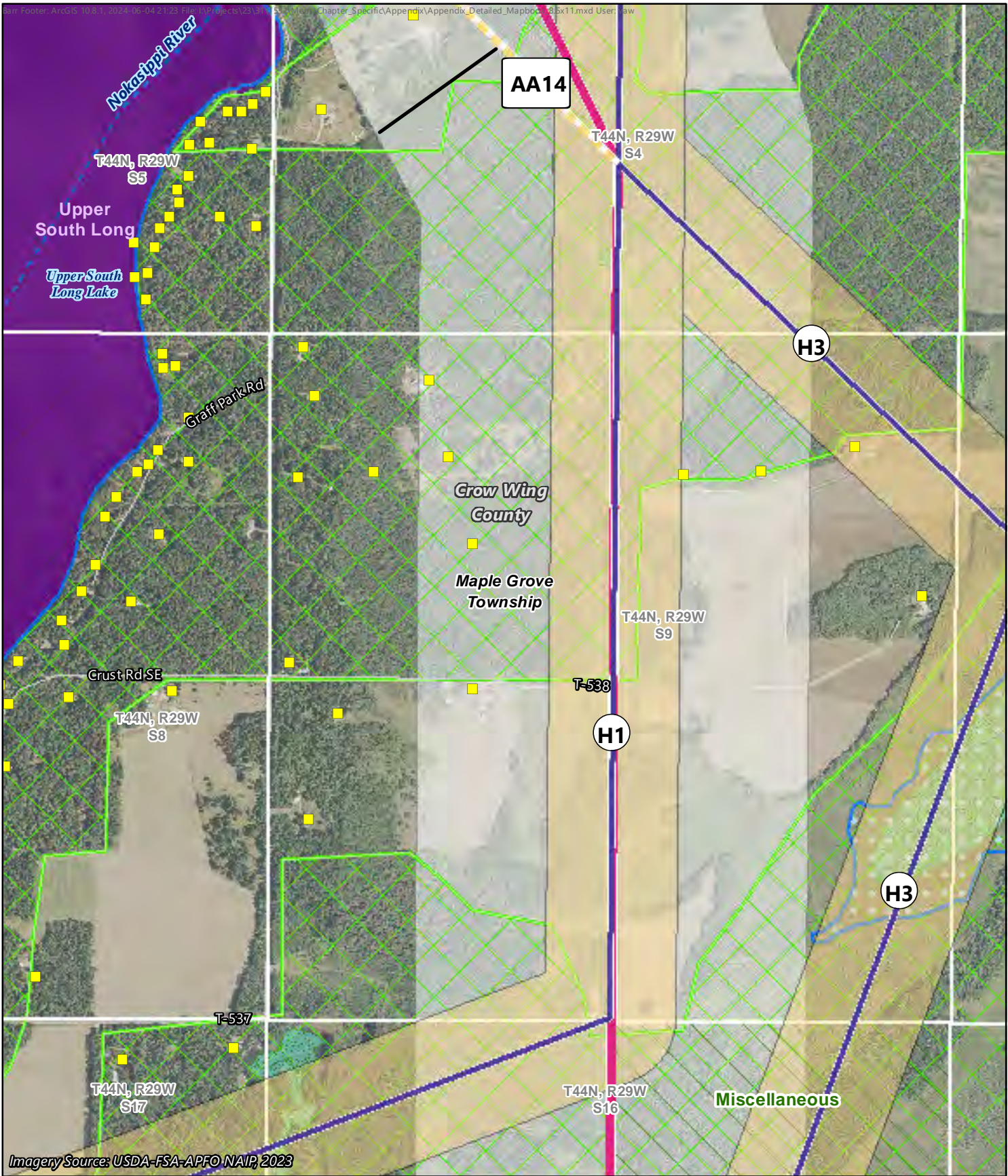
Imagery Source: USDA-FSA-APFO NAIP, 2023

-  Applicants' Proposed Route
-  Route Width
-  Route Alternative Width
-  Existing Transmission Line
-  Residence
-  PWI Watercourse
-  PWI Waterbody
-  Aquatic Management Area
- Lakes of Biological Significance**
-  Outstanding Significance
- Wetlands**
-  Non-Forested Wetland
- Site of Biodiversity Significance**
-  Moderate Significance














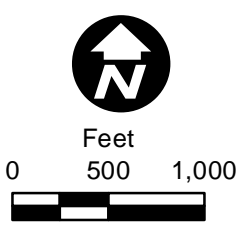
Appendix C - Map 74 of 145

MAP BOOK
 Northland Reliability Project
 Environmental Assessment



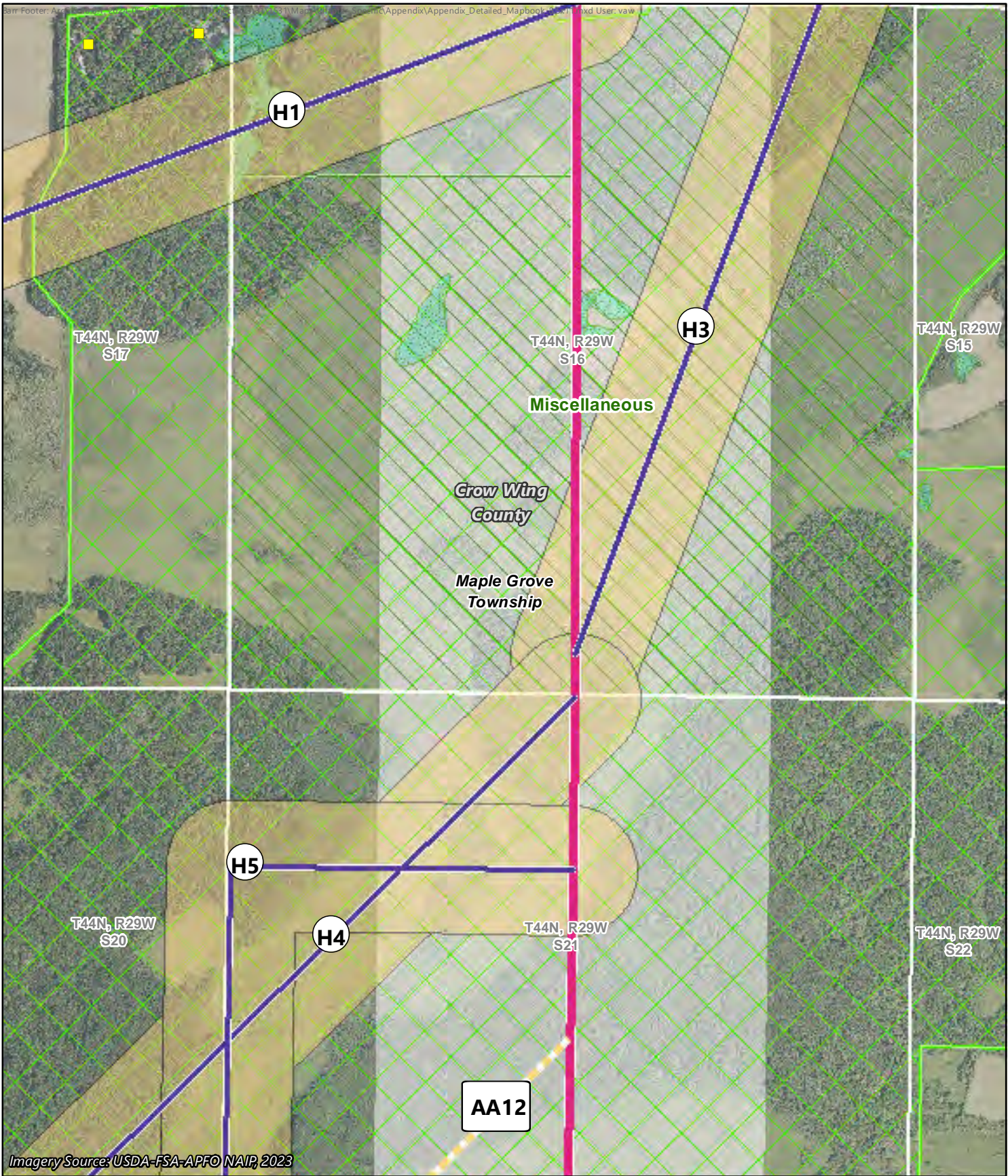
Imagery Source: USDA-FSA-APFO NAIP, 2023

-  Applicants' Proposed Route
-  Route Width
-  Route Alternative Width
-  Residence
-  PWI Watercourse
-  PWI Waterbody
-  Shallow Wildlife Lake
-  Other DNR Land
- Lakes of Biological Significance**
-  Outstanding Significance
- Wetlands**
-  Non-Forested Wetland
- Site of Biodiversity Significance**
-  Moderate Significance



Appendix C - Map 75 of 145

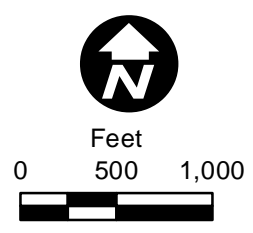
MAP BOOK
Northland Reliability Project
Environmental Assessment



Imagery Source: USDA-FSA-APFO NAIR, 2023

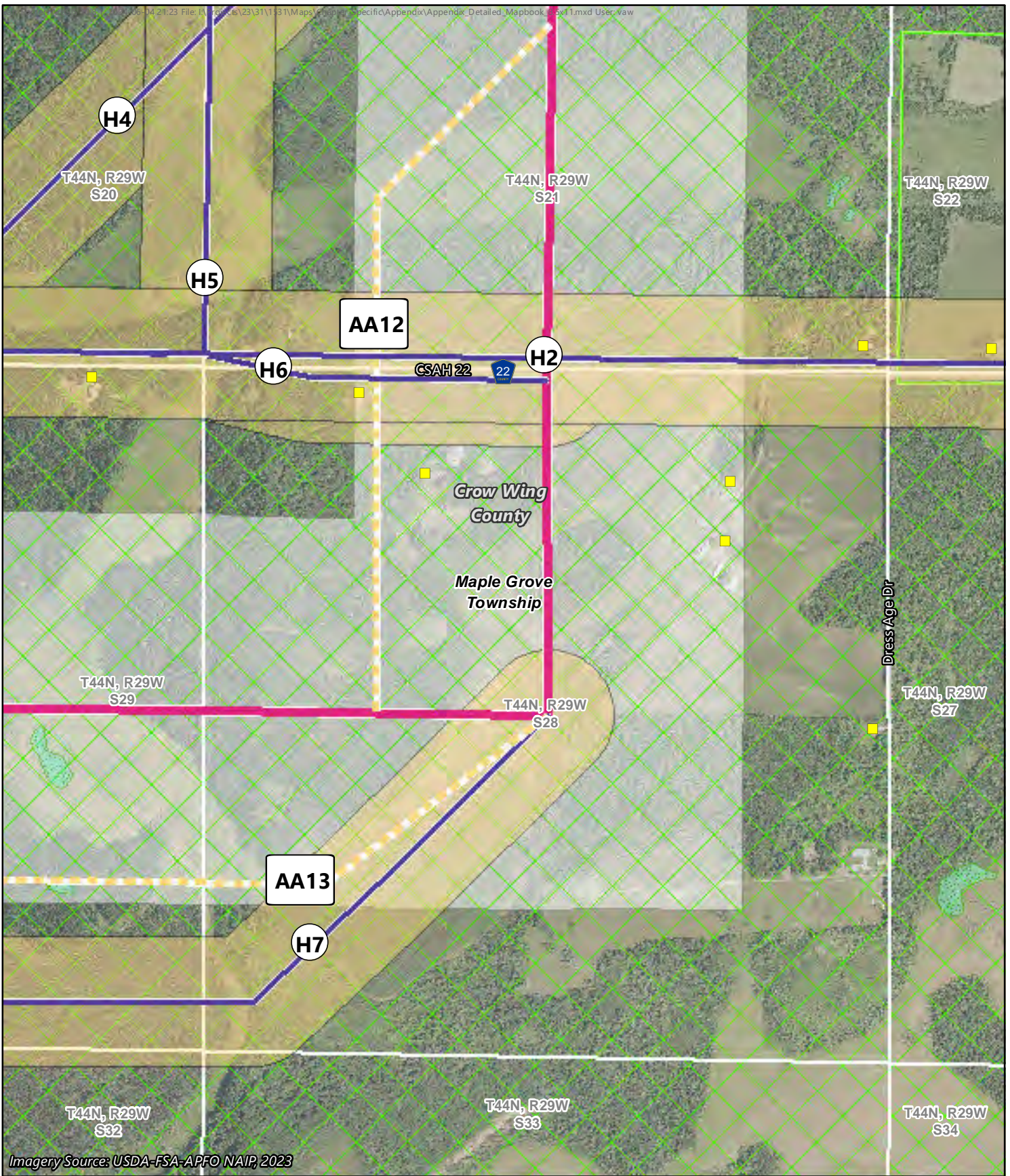
- Applicants' Proposed Route
- Route Width
- Route Alternative Width
- Residence
- Other DNR Land





- Wetlands**
- Non-Forested Wetland
- Site of Biodiversity Significance**
- Moderate Significance





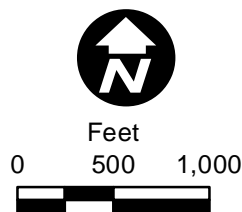
Appendix C - Map 76 of 145

MAP BOOK
 Northland Reliability Project
 Environmental Assessment



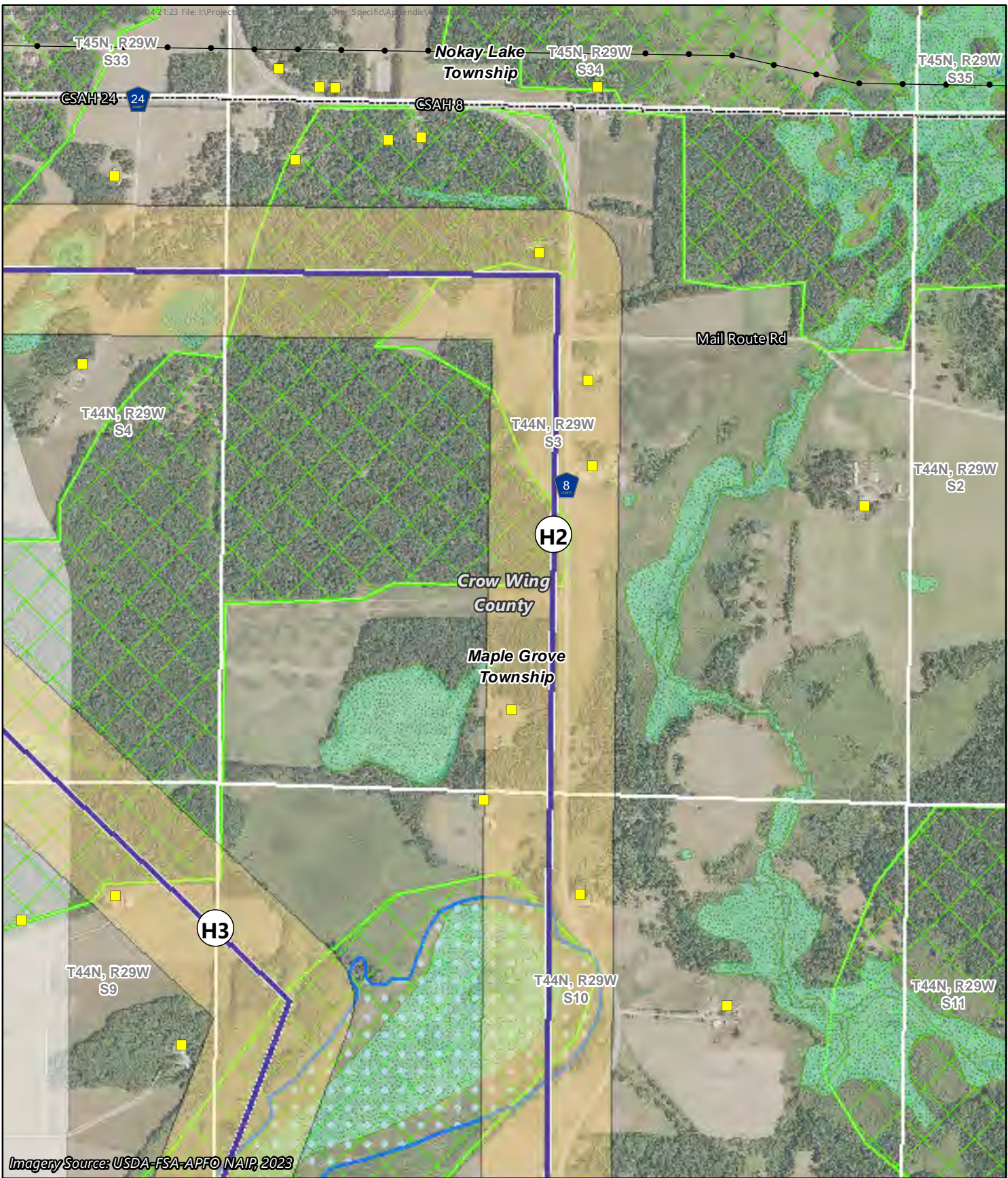
-  Applicants' Proposed Route
-  Route Width
-  Route Alternative Width
-  Residence

- Wetlands**
-  Non-Forested Wetland
- Site of Biodiversity Significance**
-  Moderate Significance



Appendix C - Map 77 of 145

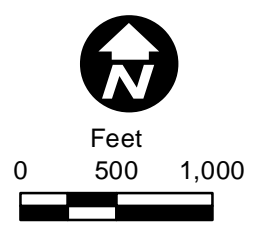
MAP BOOK
Northland Reliability Project
Environmental Assessment



Imagery Source: USDA-FSA-APFO NAIR, 2023

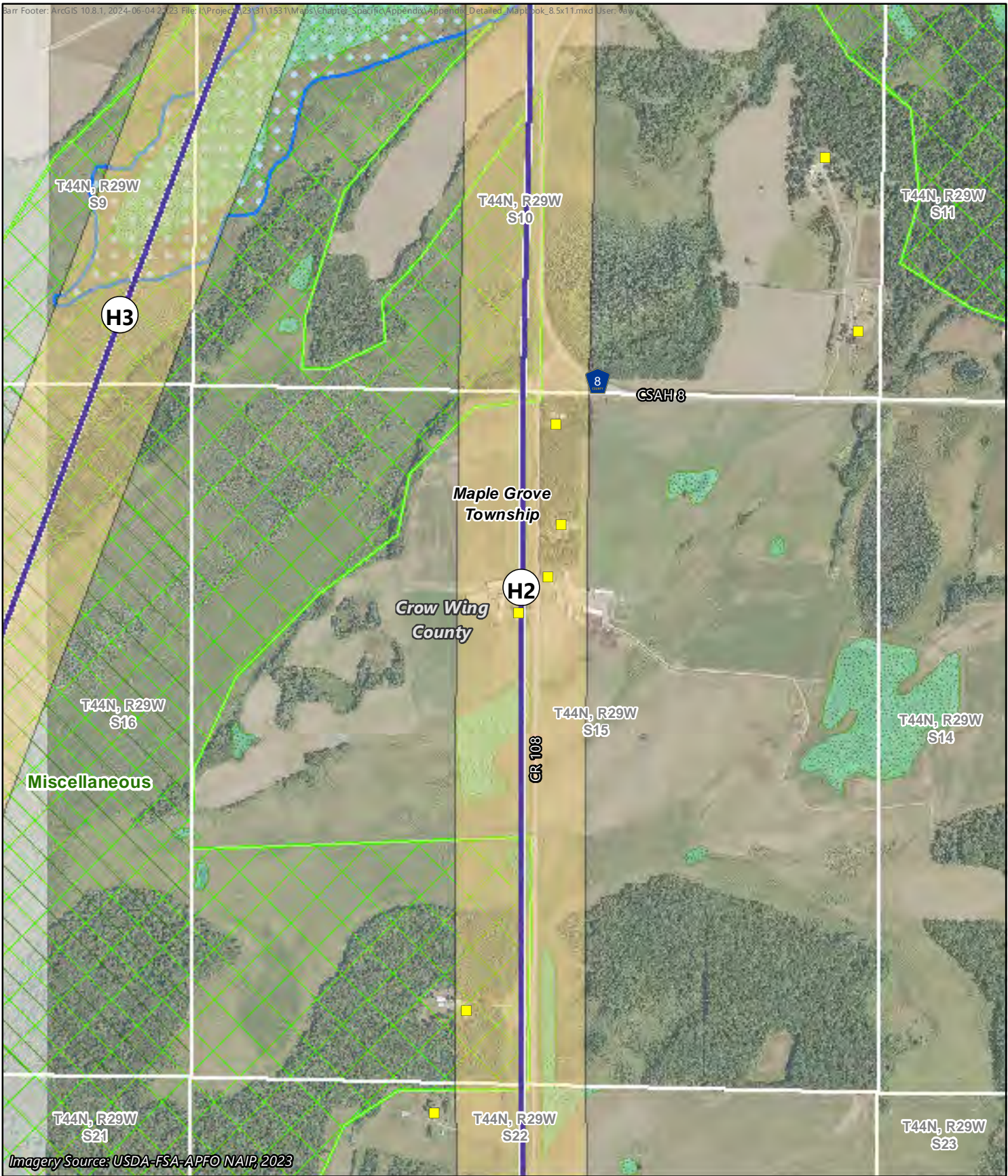
- Route Width
- Route Alternative Width
- Existing Transmission Line
- Residence
- PWI Watercourse
- PWI Waterbody

- Shallow Wildlife Lake
- Wetlands**
- Non-Forested Wetland
- Site of Biodiversity Significance**
- Moderate Significance











Appendix C - Map 78 of 145

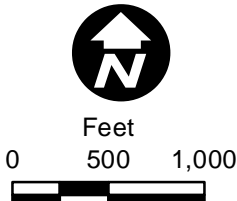
MAP BOOK
 Northland Reliability Project
 Environmental Assessment

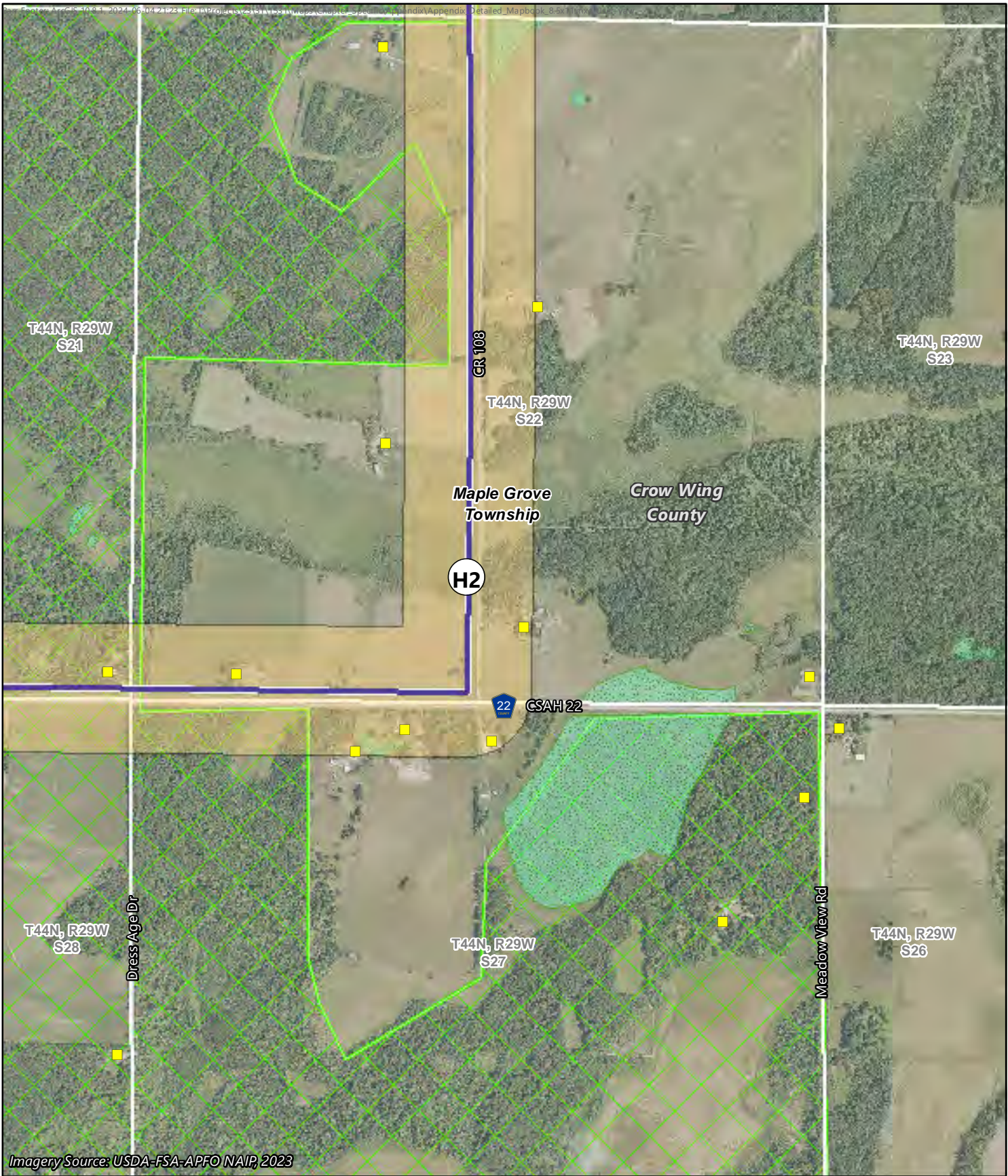




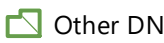
Imagery Source: USDA-FSA-APFO NAIP, 2023


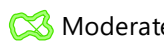
-  Route Width
-  Route Alternative Width
-  Residence
-  PWI Waterbody
-  Shallow Wildlife Lake

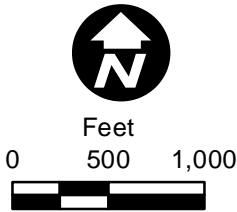
-  Other DNR Land
- Wetlands**
-  Non-Forested Wetland
- Site of Biodiversity Significance**
-  Moderate Significance





-  Route Alternative Width
-  Residence
-  Other DNR Land

- Wetlands**
-  Non-Forested Wetland
- Site of Biodiversity Significance**
-  Moderate Significance





Applicants' Proposed Route

Route Width

Route Alternative Width

Existing Transmission Line

Residence

Wetlands

Non-Forested Wetland



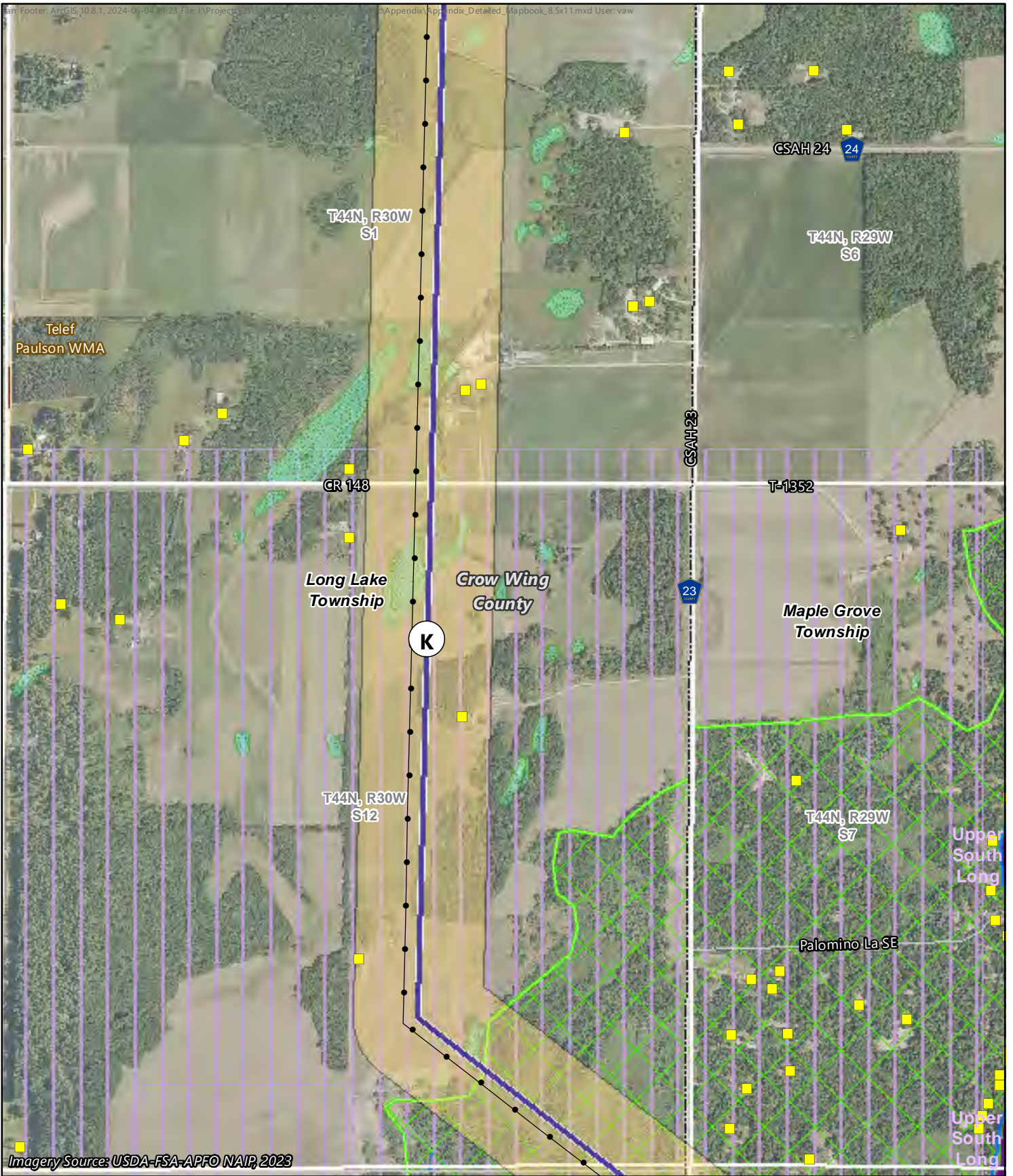
Feet
0 500 1,000



Appendix C - Map 81 of 145

MAP BOOK

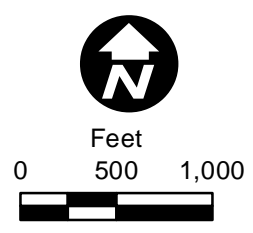
Northland Reliability Project
Environmental Assessment



Imagery Source: USDA-FSA-APFO NAIR, 2023

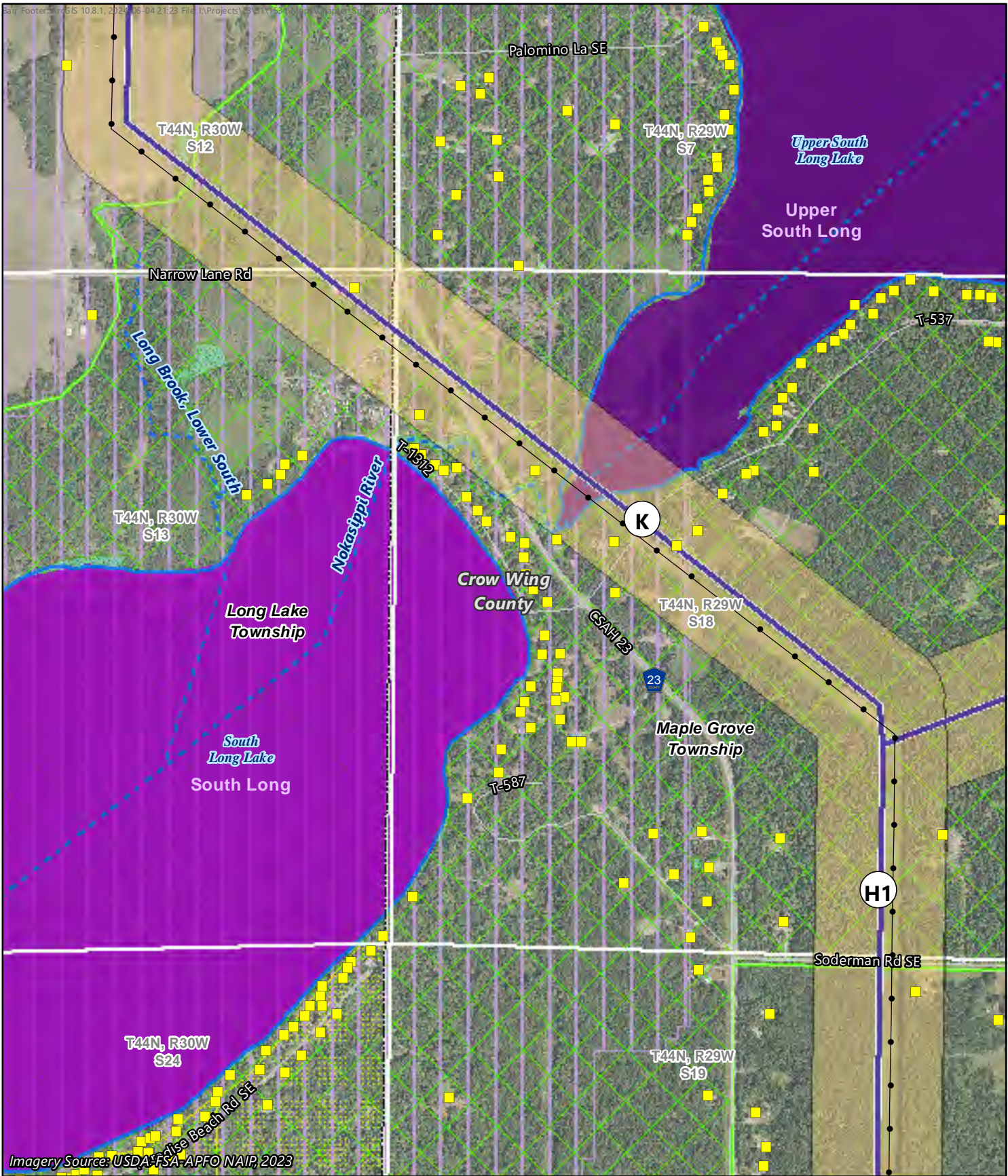
- Route Alternative Width
- Existing Transmission Line
- Residence
- PWI Watercourse
- PWI Waterbody
- Grassland Bird Conservation Areas
- Wildlife Management Area

- Lakes of Biological Significance**
- Outstanding Significance
- Wetlands**
- Non-Forested Wetland
- Site of Biodiversity Significance**
- Moderate Significance



Appendix C - Map 82 of 145

MAP BOOK
 Northland Reliability Project
 Environmental Assessment



Imagery Source: USDA-FSA-APFO NAIP, 2023

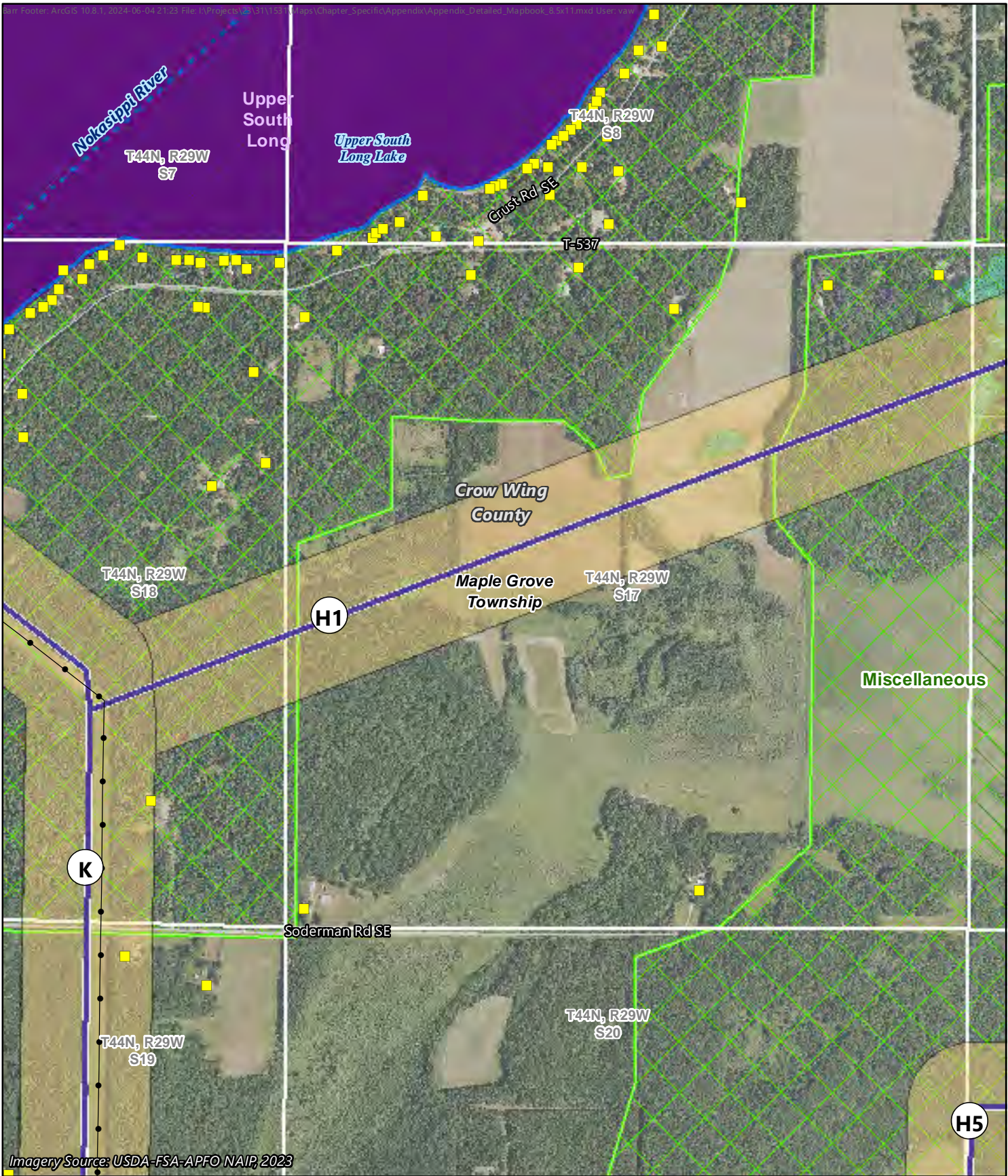
- Route Alternative Width
- Existing Transmission Line
- Residence
- PWI Watercourse
- PWI Waterbody
- Grassland Bird Conservation Areas

- Lakes of Biological Significance**
- Outstanding Significance
 - High Significance
- Wetlands**
- Non-Forested Wetland
 - Site of Biodiversity Significance
 - Moderate Significance

Feet
 0 500 1,000

Appendix C - Map 83 of 145

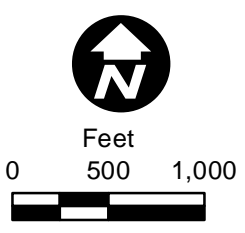
MAP BOOK
 Northland Reliability Project
 Environmental Assessment



Imagery Source: USDA-FSA-APFO NAIR, 2023

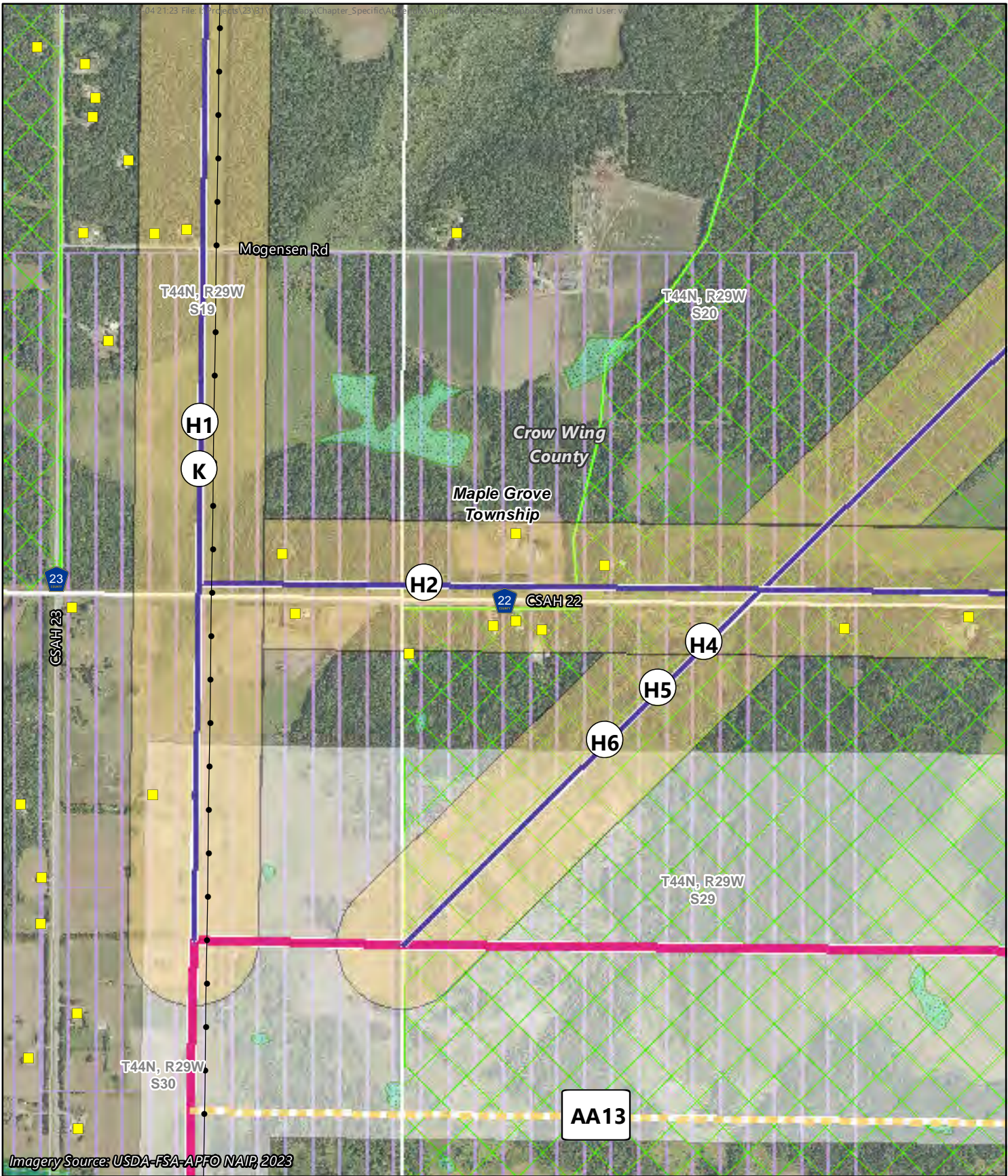
- Route Alternative Width
- Existing Transmission Line
- Residence
- PWI Watercourse
- PWI Waterbody
- Other DNR Land

- Lakes of Biological Significance**
- Outstanding Significance
- Wetlands**
- Non-Forested Wetland
- Site of Biodiversity Significance**
- Moderate Significance



Appendix C - Map 84 of 145

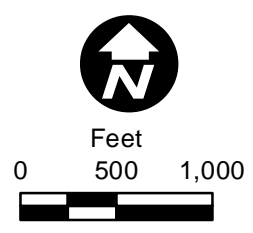
MAP BOOK
Northland Reliability Project
Environmental Assessment



Imagery Source: USDA-FSA-APFO NAIR, 2023

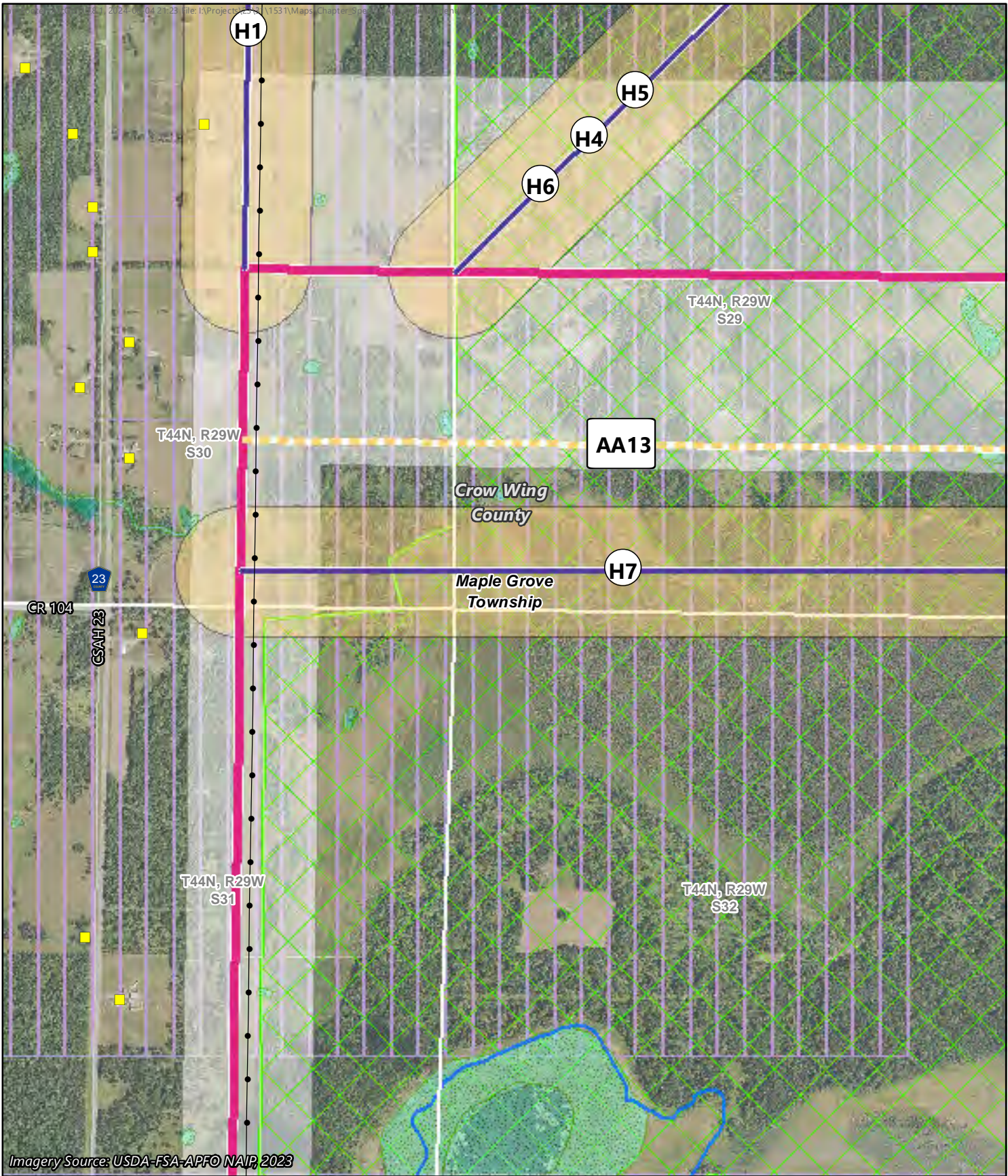
- Applicants' Proposed Route
- Route Width
- Route Alternative Width
- Existing Transmission Line
- Residence
- Grassland Bird Conservation Areas

- Wetlands**
- Non-Forested Wetland
- Forested Wetland
- Site of Biodiversity Significance**
- Moderate Significance













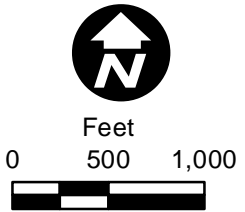
Appendix C - Map 85 of 145

MAP BOOK
Northland Reliability Project
Environmental Assessment



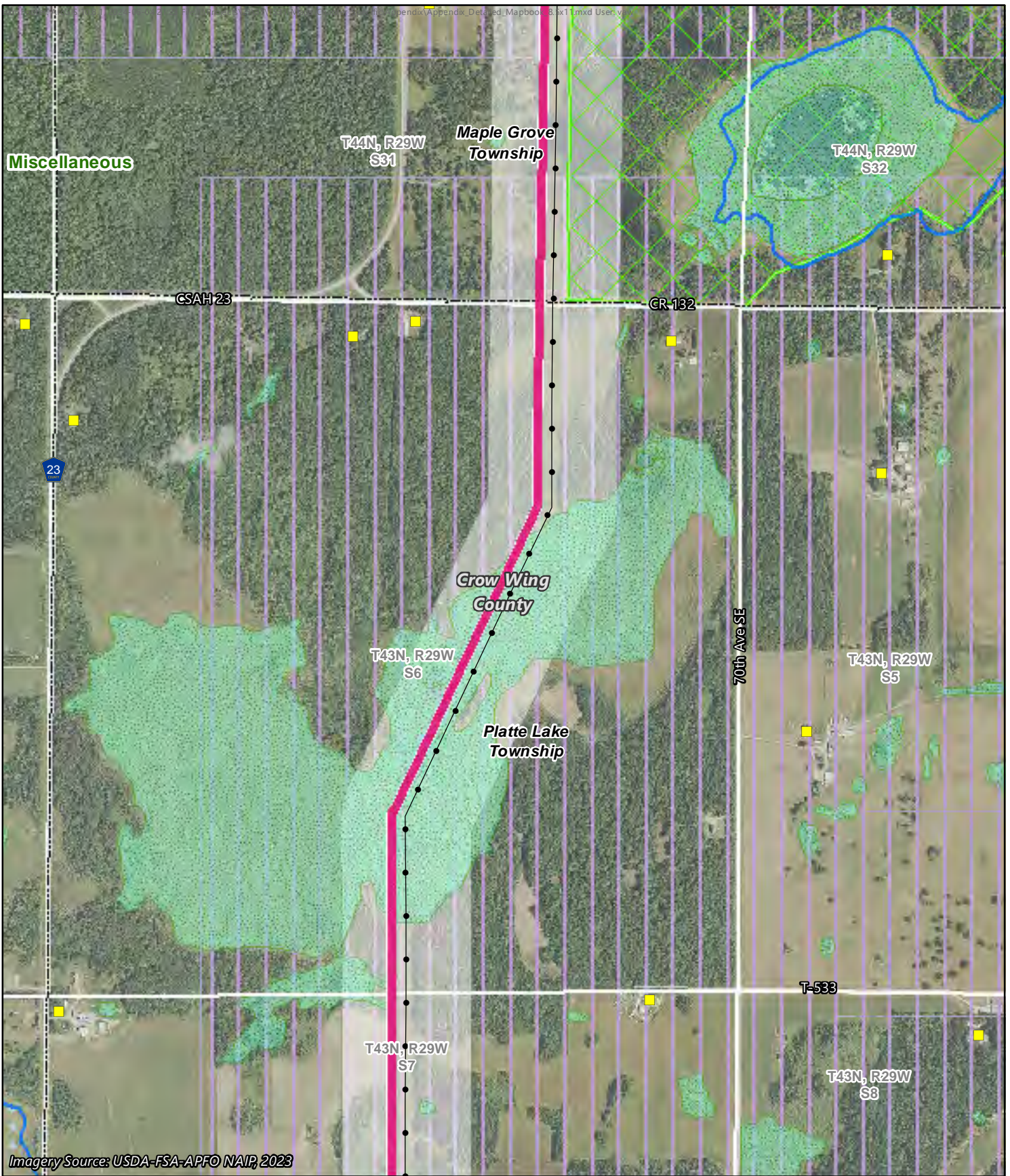
Imagery Source: USDA-FSA-APFO NAIP, 2023

-  Applicants' Proposed Route
-  Route Width
-  Route Alternative Width
-  Existing Transmission Line
-  Residence
-  PWI Waterbody
-  Grassland Bird Conservation Areas
- Wetlands**
-  Non-Forested Wetland
-  Forested Wetland
- Site of Biodiversity Significance**
-  Moderate Significance


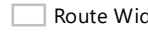
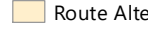
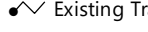
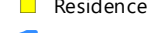
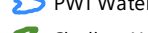
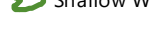

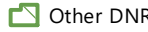
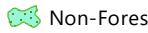



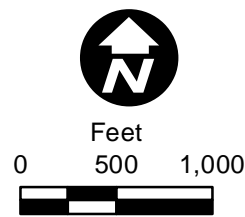
Appendix C - Map 86 of 145

MAP BOOK
Northland Reliability Project
Environmental Assessment



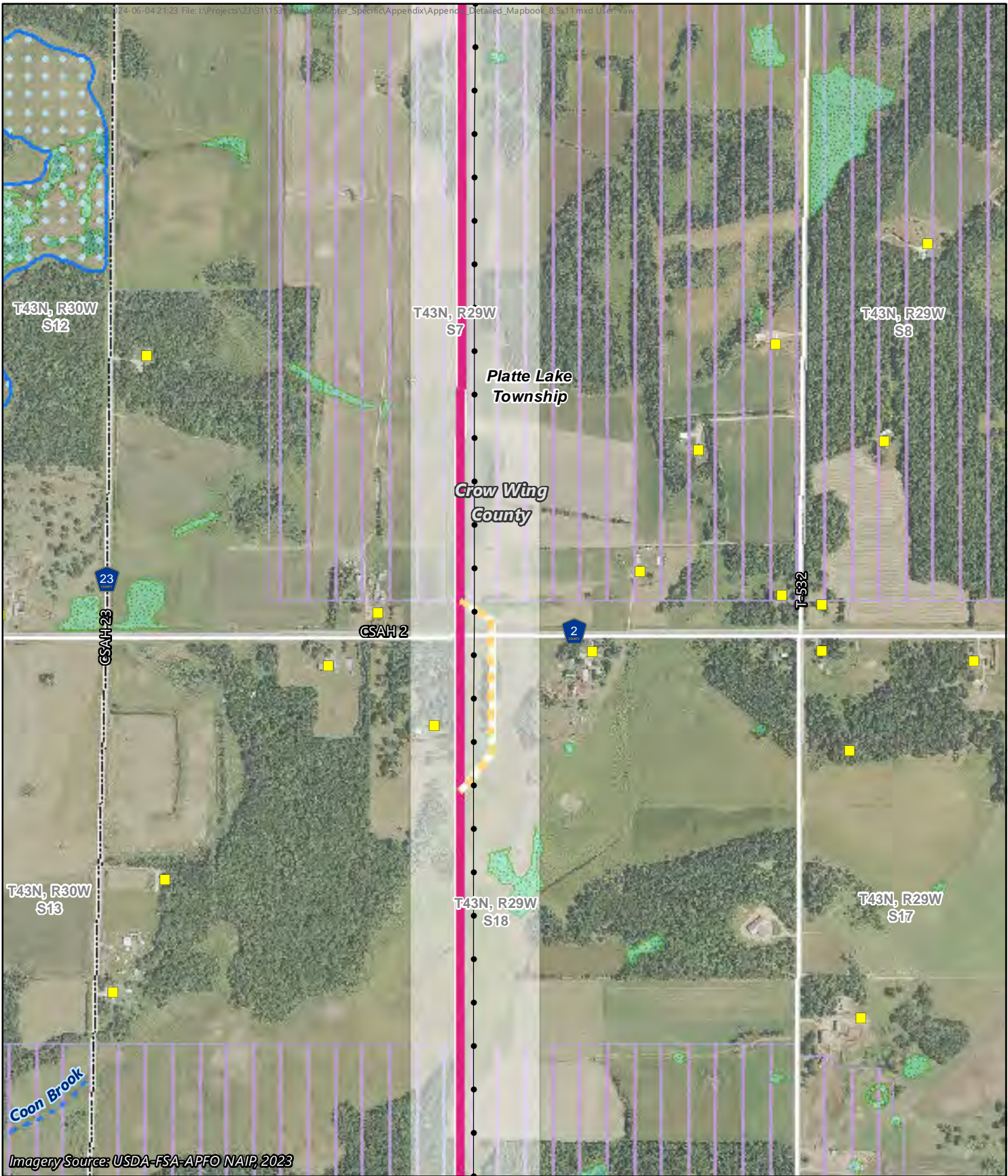
Imagery Source: USDA-FSA-APFO NAIR, 2023

-  Applicants' Proposed Route
-  Route Width
-  Route Alternative Width
-  Existing Transmission Line
-  Residence
-  PWI Waterbody
-  Shallow Wildlife Lake
-  Grassland Bird Conservation Areas
-  Other DNR Land
- Wetlands**
-  Non-Forested Wetland
- Site of Biodiversity Significance**
-  Moderate Significance













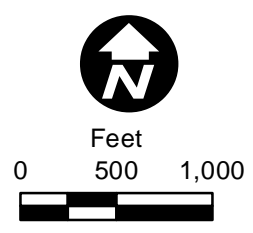
Appendix C - Map 87 of 145

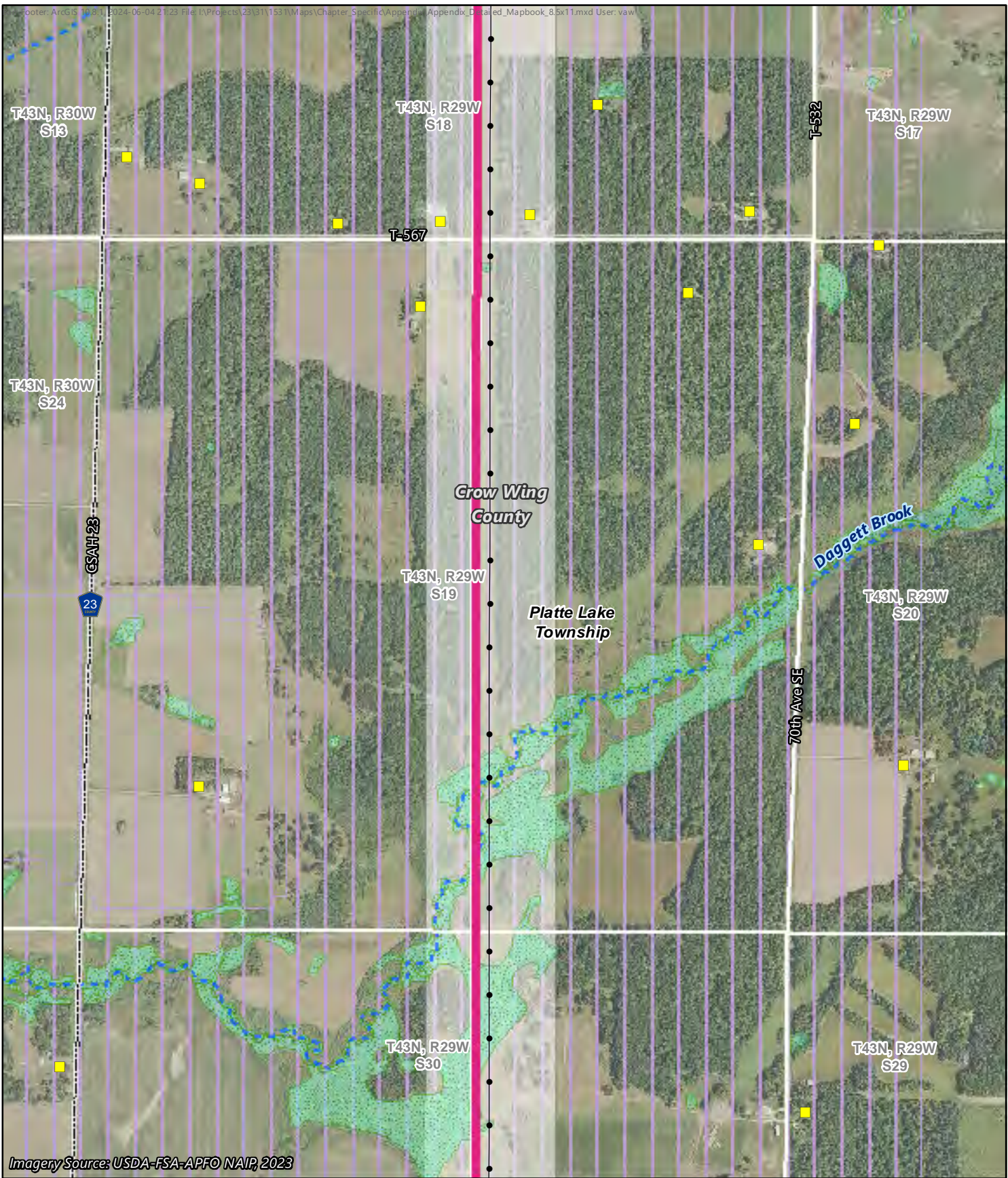
MAP BOOK
Northland Reliability Project
Environmental Assessment



Imagery Source: USDA-FSA-APFO NAIP, 2023

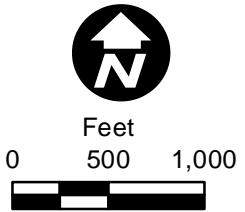
-  Applicants' Proposed Route
-  Route Width
-  Route Alternative Width
-  Existing Transmission Line
-  Residence
-  PWI Watercourse
-  PWI Waterbody
-  Shallow Wildlife Lake
-  Grassland Bird Conservation Areas
- Wetlands**
-  Non-Forested Wetland





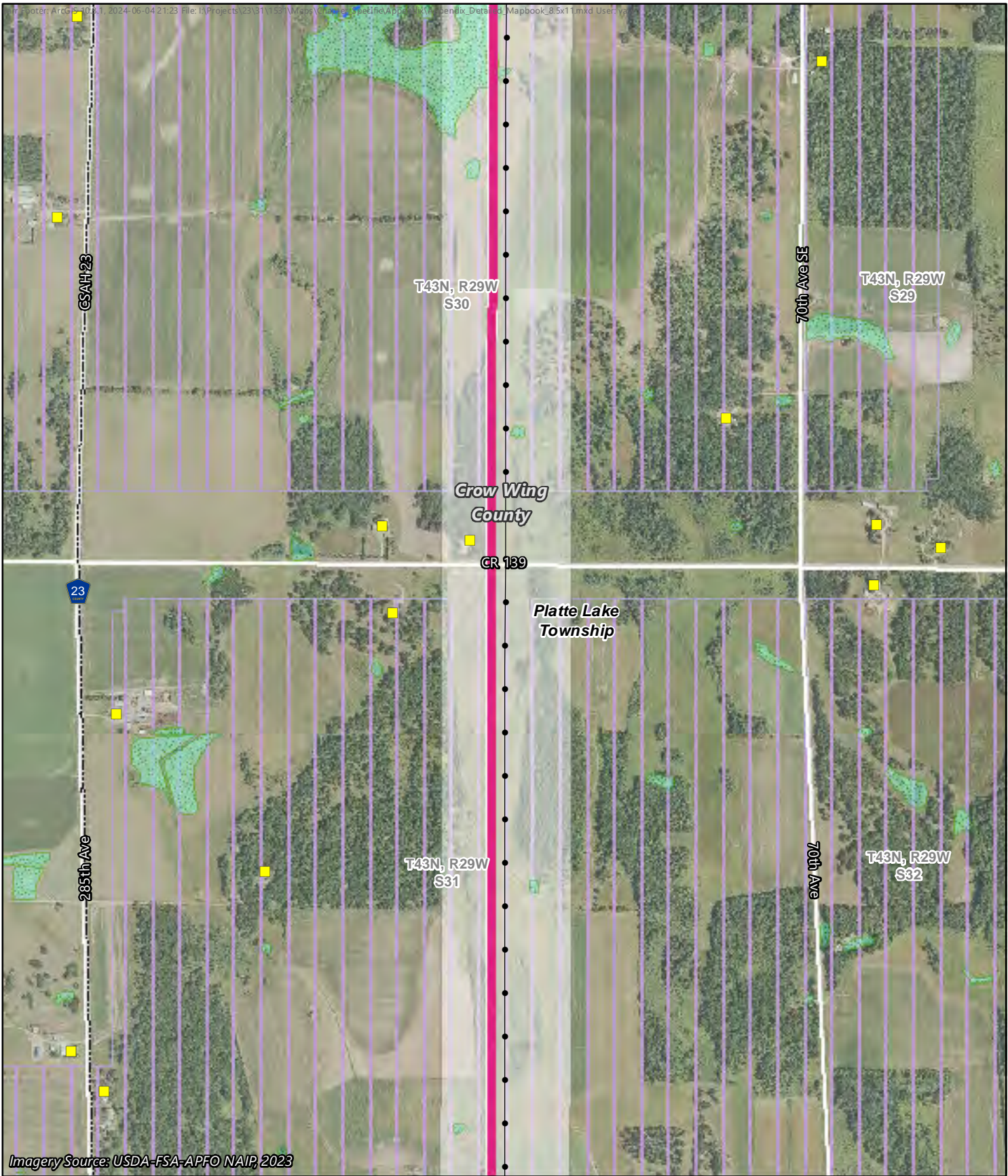
Imagery Source: USDA-FSA-APFO NAIR, 2023

-  Applicants' Proposed Route
-  PWI Watercourse
-  Route Width
-  Grassland Bird Conservation Areas
-  Route Alternative Width
-  **Wetlands**
-  Existing Transmission Line
-  Non-Forested Wetland
-  Residence











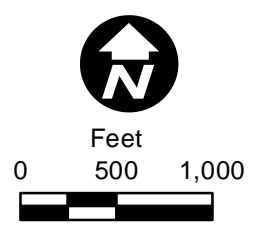
Appendix C - Map 89 of 145

MAP BOOK
Northland Reliability Project
Environmental Assessment



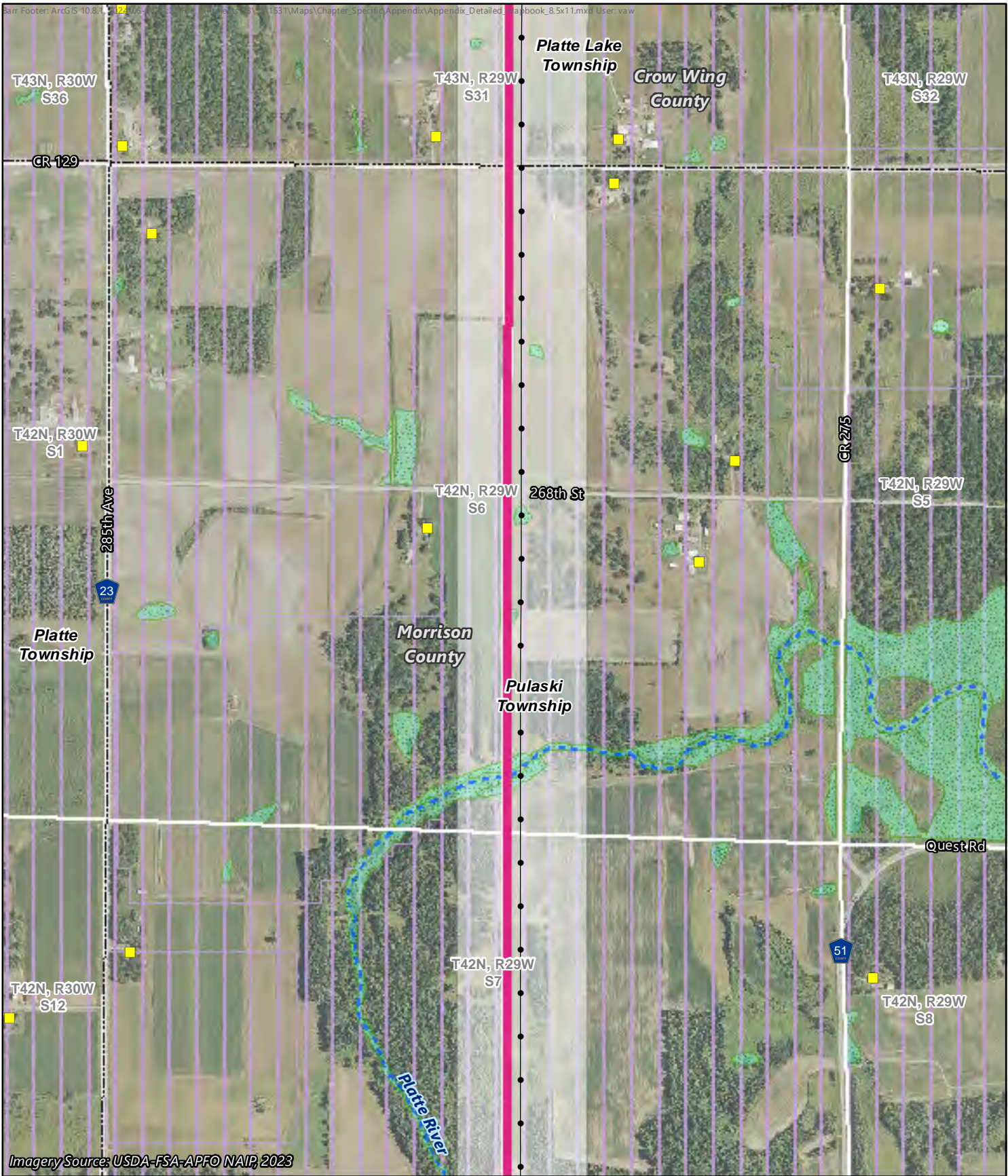
Imagery Source: USDA-FSA-APFO NAIP, 2023

-  Applicants' Proposed Route
-  PWI Watercourse
-  Route Width
-  Grassland Bird Conservation Areas
-  Route Alternative Width
- Wetlands**
-  Non-Forested Wetland
-  Existing Transmission Line
-  Residence











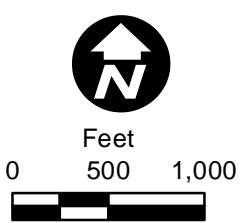
Appendix C - Map 90 of 145

MAP BOOK
Northland Reliability Project
Environmental Assessment



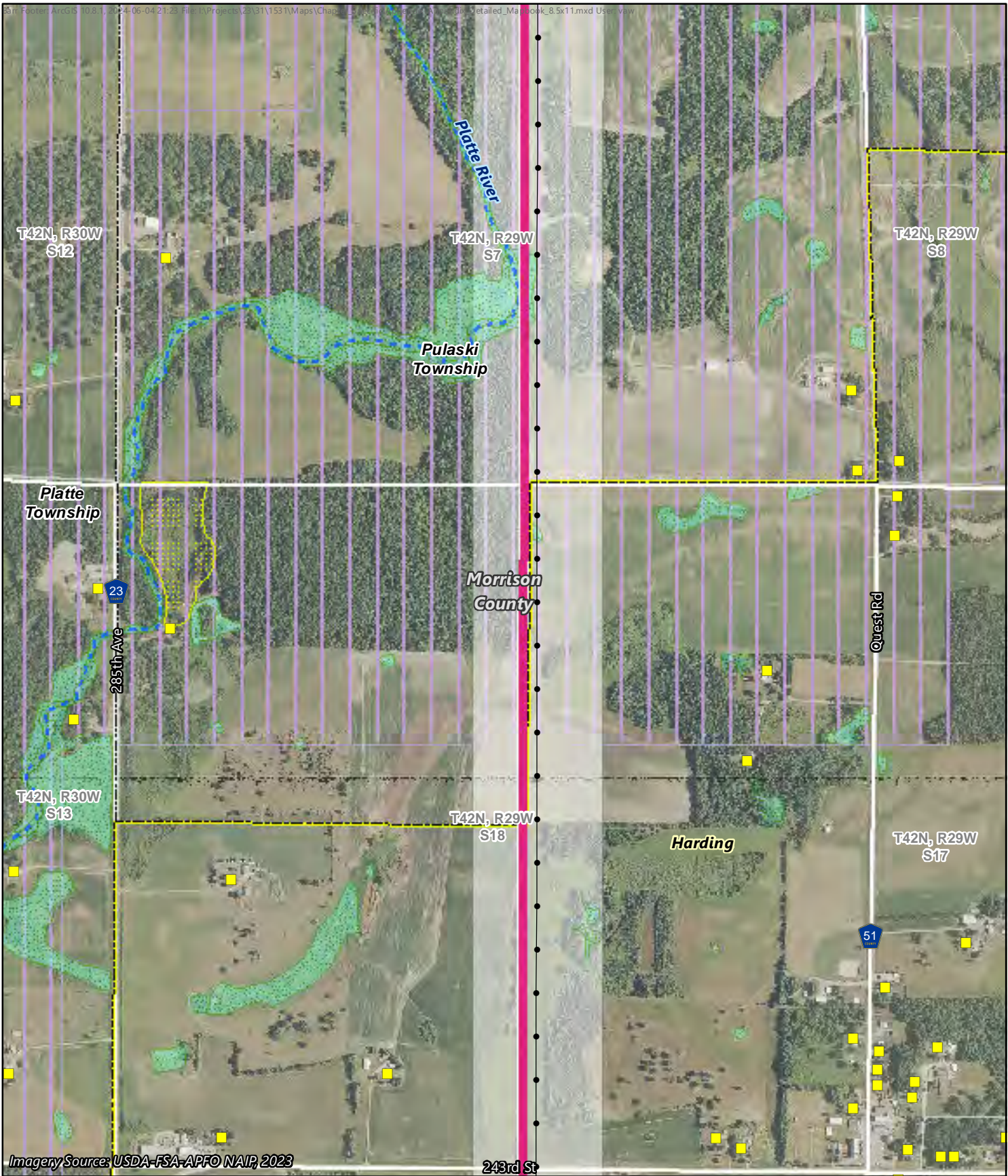
Imagery Source: USDA-FSA-APFO NAIR, 2023

-  Applicants' Proposed Route
-  PWI Watercourse
-  Route Width
-  Grassland Bird Conservation Areas
-  Route Alternative Width
- Wetlands**
-  Non-Forested Wetland
-  Existing Transmission Line
-  Residence













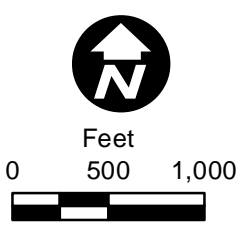
Appendix C - Map 91 of 145

MAP BOOK
Northland Reliability Project
Environmental Assessment



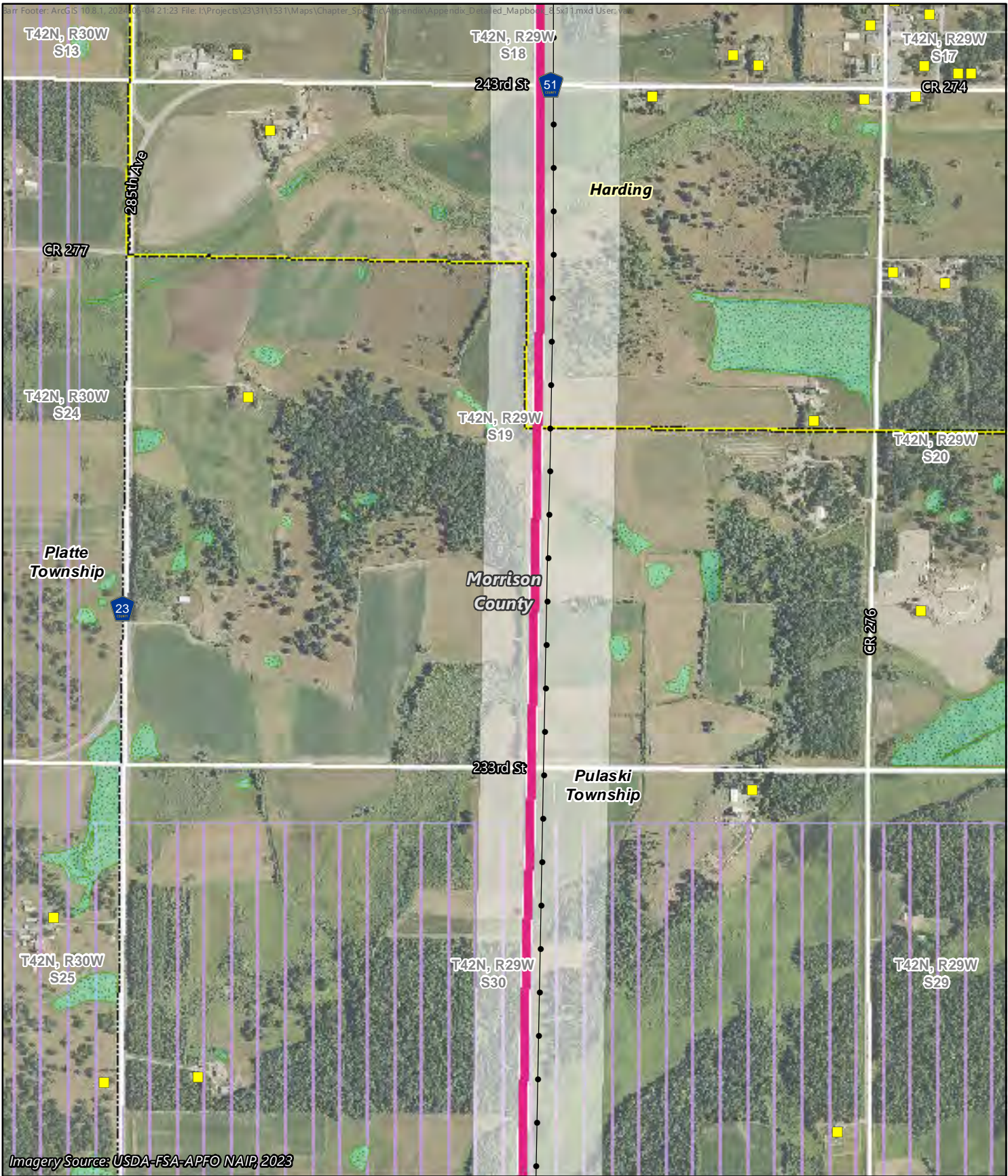
Imagery Source: USDA-FSA-APFO NAIR, 2023

-  Applicants' Proposed Route
-  Route Width
-  Route Alternative Width
-  Existing Transmission Line
-  Residence
-  PWI Watercourse
-  Grassland Bird Conservation Areas
-  State Conservation Easement
-  Municipal Boundary
- Wetlands**
-  Non-Forested Wetland











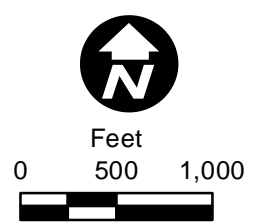
Appendix C - Map 92 of 145

MAP BOOK
Northland Reliability Project
Environmental Assessment



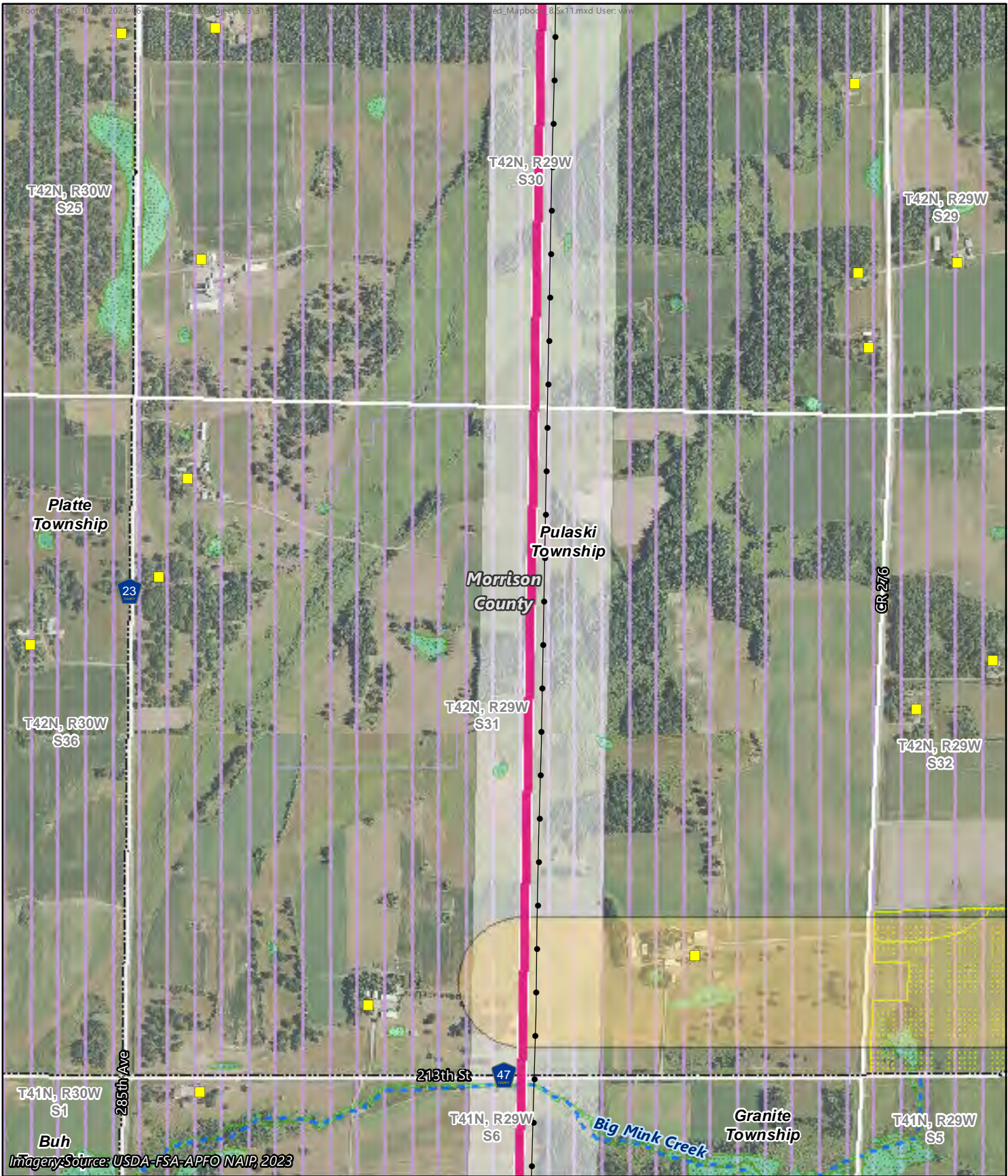
Imagery Source: USDA-FSA-APFO NAIP, 2023

-  Applicants' Proposed Route
-  Route Width
-  Route Alternative Width
-  Existing Transmission Line
-  Residence
-  Grassland Bird Conservation Areas
-  Municipal Boundary
- Wetlands**
-  Non-Forested Wetland











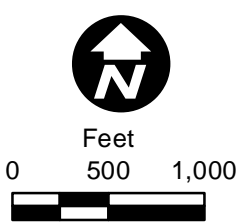
Appendix C - Map 93 of 145

MAP BOOK
 Northland Reliability Project
 Environmental Assessment



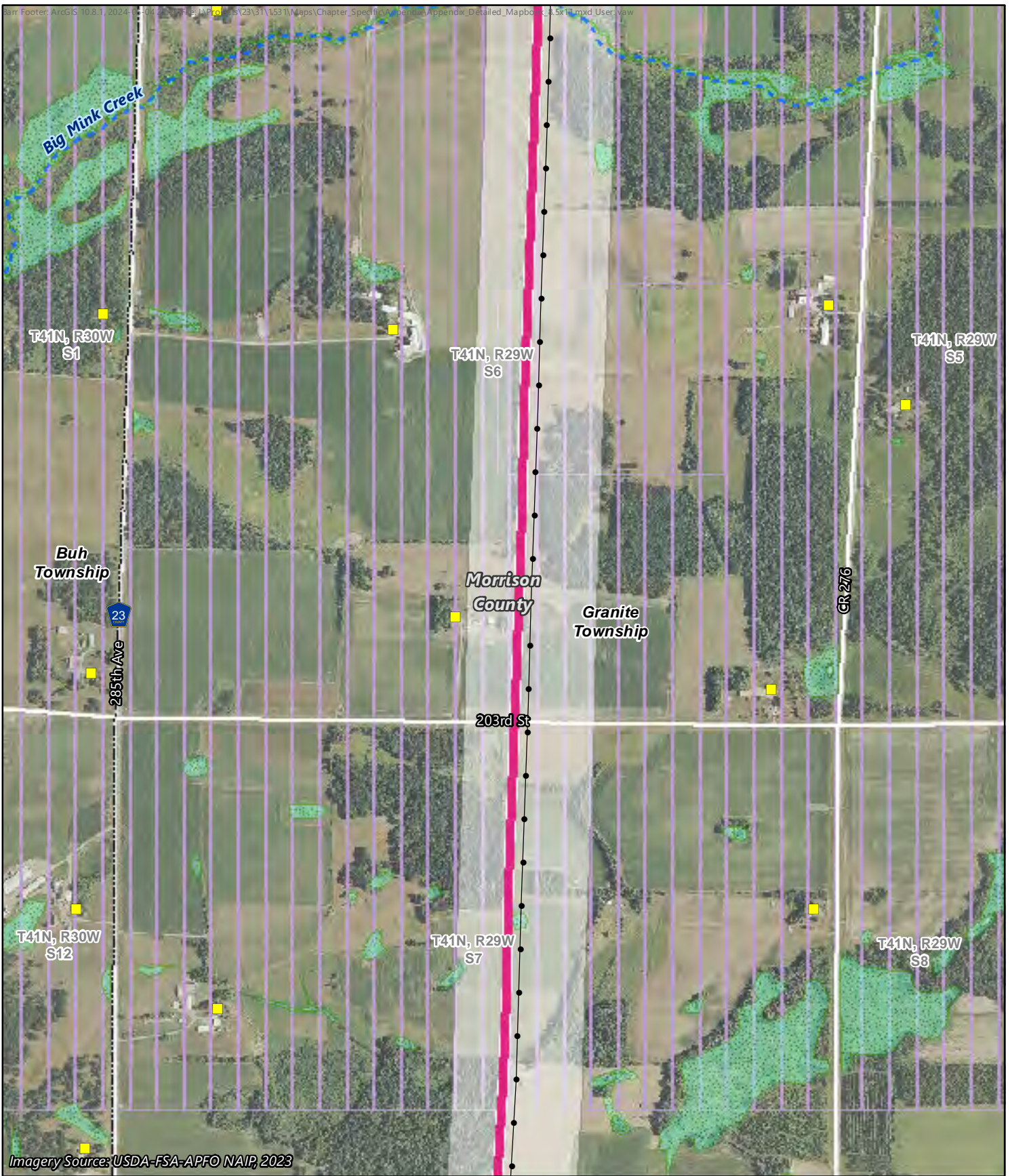
Imagery Source: USDA-FSA-APFO NAIP, 2023

-  Applicants' Proposed Route
-  PWI Watercourse
-  Route Width
-  Grassland Bird Conservation Areas
-  Route Alternative Width
-  State Conservation Easement
-  Existing Transmission Line
- Wetlands**
-  Non-Forested Wetland
- Residence



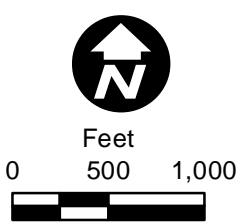
Appendix C - Map 94 of 145

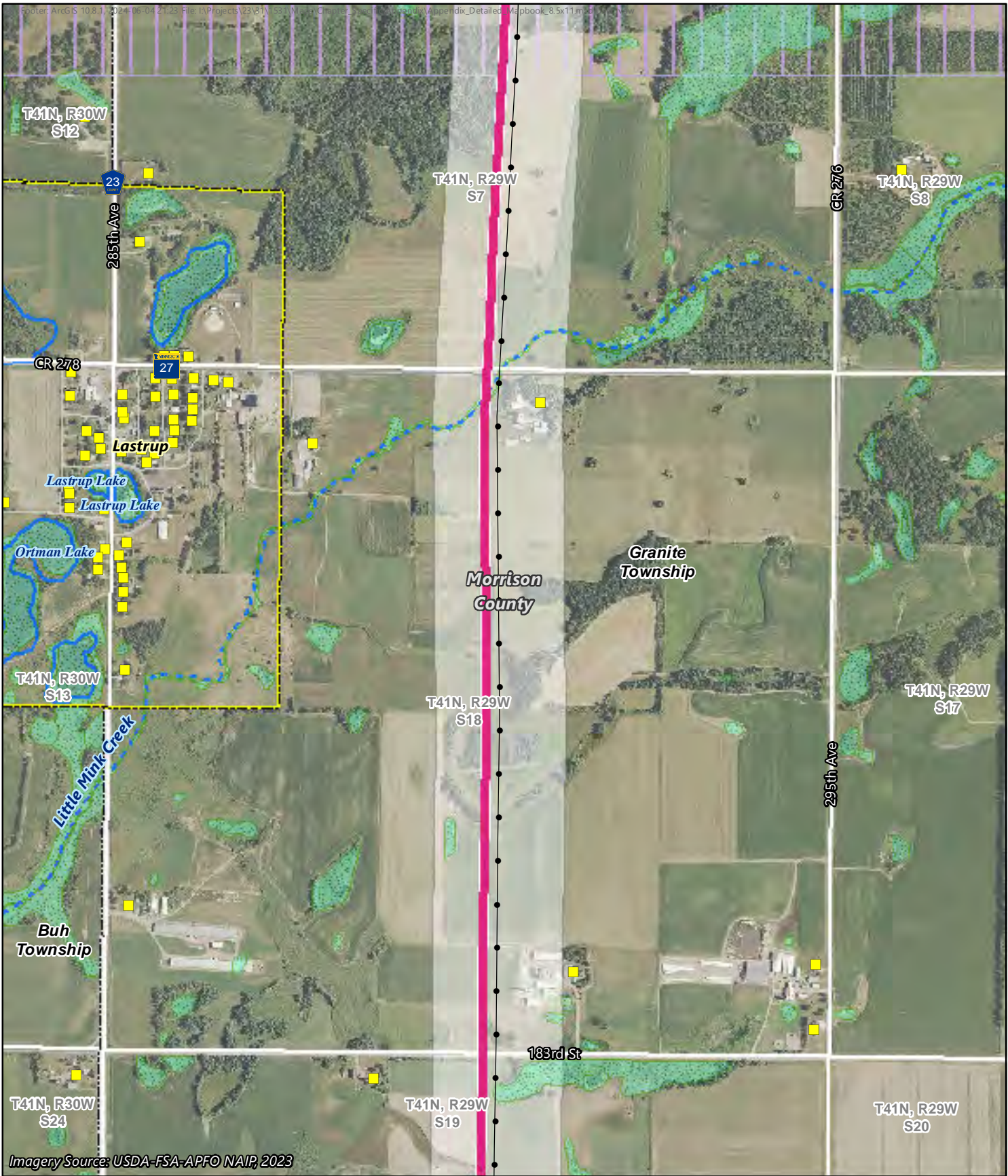
MAP BOOK
 Northland Reliability Project
 Environmental Assessment










Imagery Source: USDA-FSA-APFO NAIP, 2023

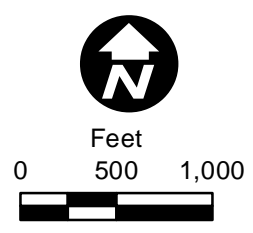
-  Applicants' Proposed Route
-  PWI Watercourse
-  Route Width
-  Grassland Bird Conservation Areas
-  Route Alternative Width
- Wetlands**
-  Non-Forested Wetland
-  Existing Transmission Line
-  Residence





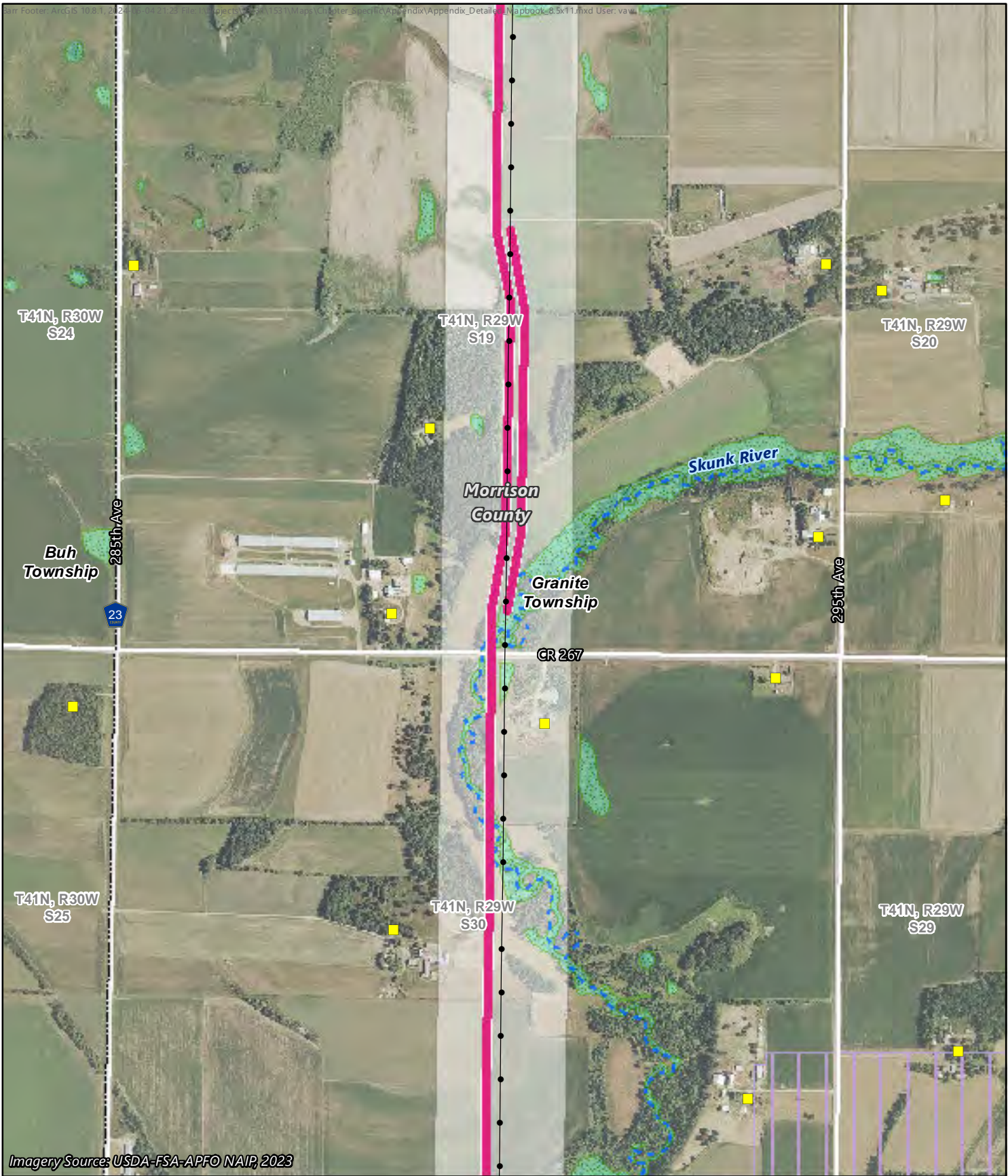
Imagery Source: USDA-FSA-APFO NAIP, 2023

-  Applicants' Proposed Route
-  Route Width
-  Route Alternative Width
-  Existing Transmission Line
-  Residence
-  PWI Watercourse
-  PWI Waterbody
-  Grassland Bird Conservation Areas
-  Municipal Boundary
- Wetlands**
-  Non-Forested Wetland











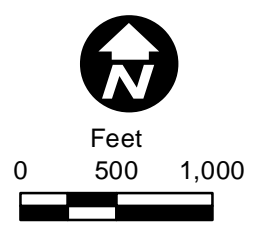
Appendix C - Map 96 of 145

MAP BOOK
Northland Reliability Project
Environmental Assessment



Imagery Source: USDA-FSA-APFO NAIP, 2023

-  Applicants' Proposed Route
-  PWI Watercourse
-  Route Width
-  Grassland Bird Conservation Areas
-  Route Alternative Width
- Wetlands**
-  Non-Forested Wetland
-  Existing Transmission Line
-  Residence












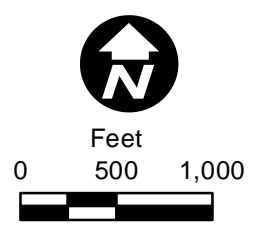
Appendix C - Map 97 of 145

MAP BOOK
Northland Reliability Project
Environmental Assessment



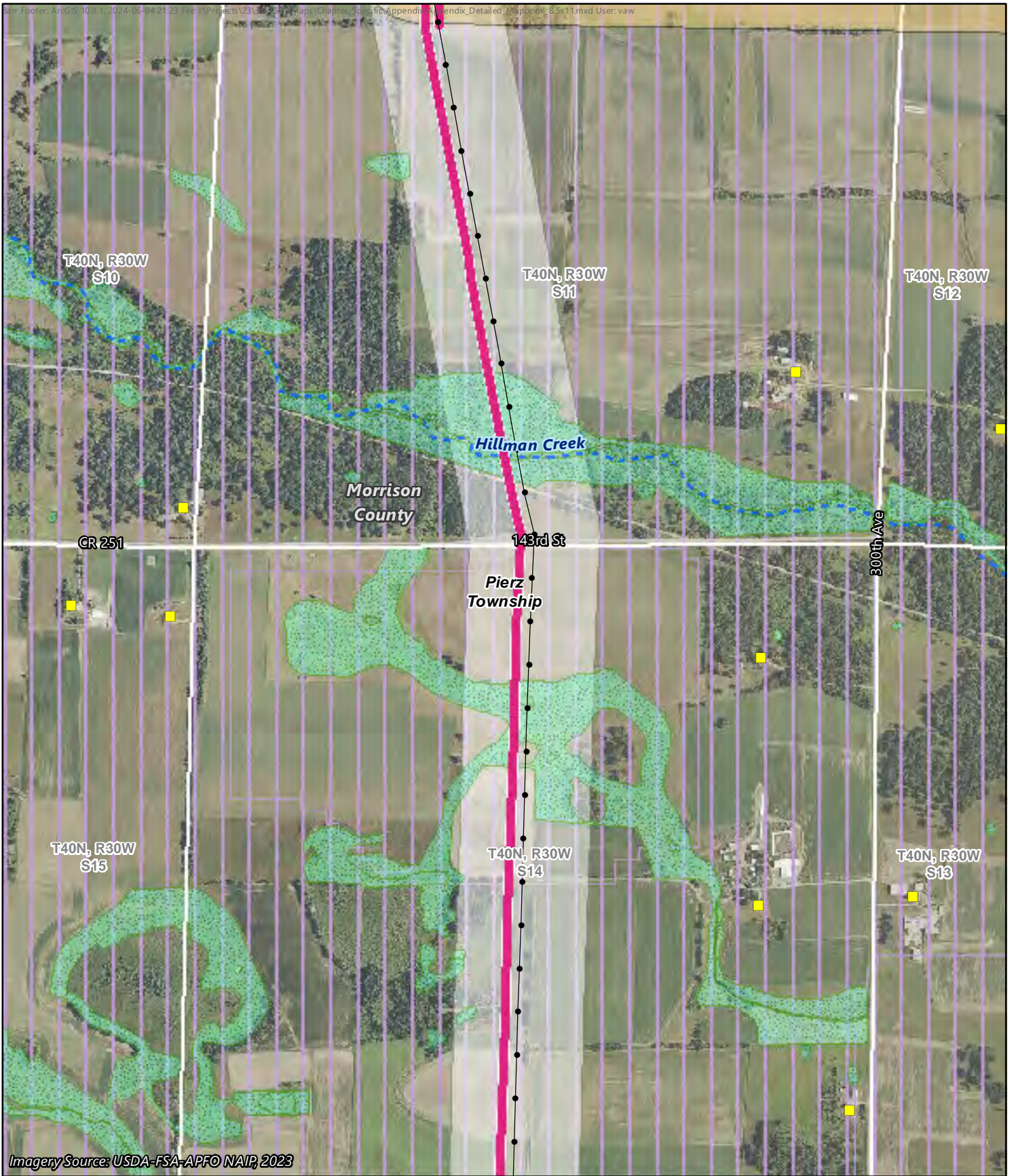
Imagery Source: USDA-FSA-APFO NAIP, 2023

-  Applicants' Proposed Route
-  Route Width
-  Route Alternative Width
-  Existing Transmission Line
-  Residence
-  PWI Watercourse
-  PWI Waterbody
-  Grassland Bird Conservation Areas
- Wetlands**
-  Non-Forested Wetland












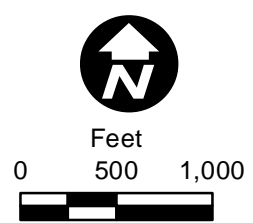
Appendix C - Map 98 of 145

MAP BOOK
Northland Reliability Project
Environmental Assessment



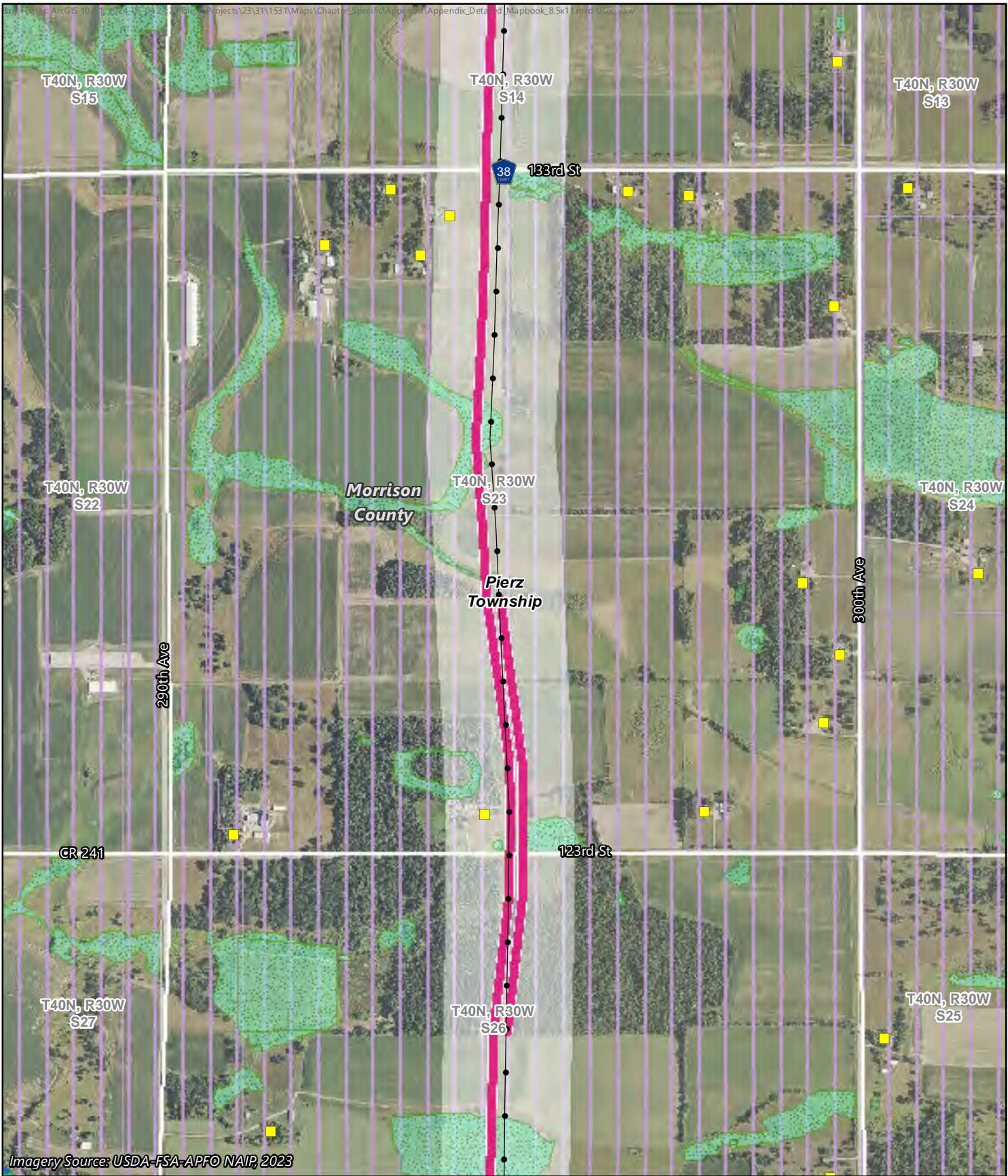
Imagery Source: USDA-FSA-APFO NAIR, 2023

-  Applicants' Proposed Route
-  PWI Watercourse
-  Route Width
-  Grassland Bird Conservation Areas
-  Route Alternative Width
-  **Wetlands**
-  Existing Transmission Line
-  Non-Forested Wetland
-  Residence











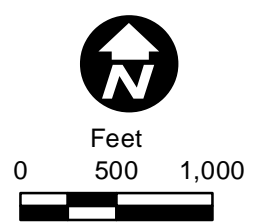
Appendix C - Map 99 of 145

MAP BOOK
 Northland Reliability Project
 Environmental Assessment



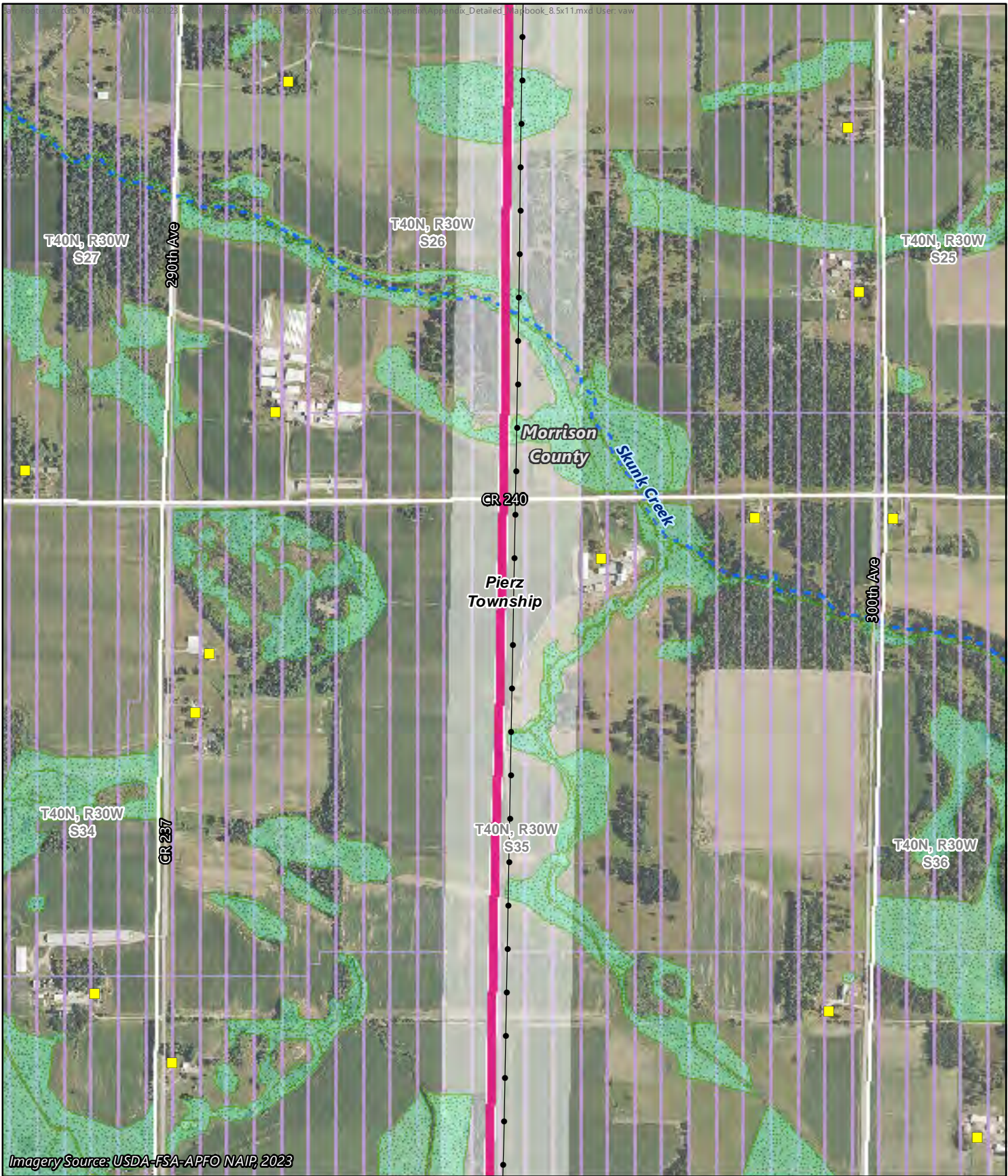
Imagery Source: USDA-FSA-APFO NAIR, 2023

-  Applicants' Proposed Route
-  PWI Watercourse
-  Route Width
-  Grassland Bird Conservation Areas
-  Route Alternative Width
- Wetlands**
-  Non-Forested Wetland
-  Existing Transmission Line
-  Residence











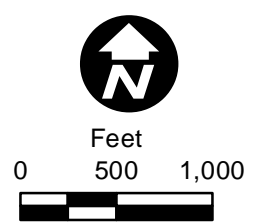
Appendix C - Map 100 of 145

MAP BOOK
Northland Reliability Project
Environmental Assessment



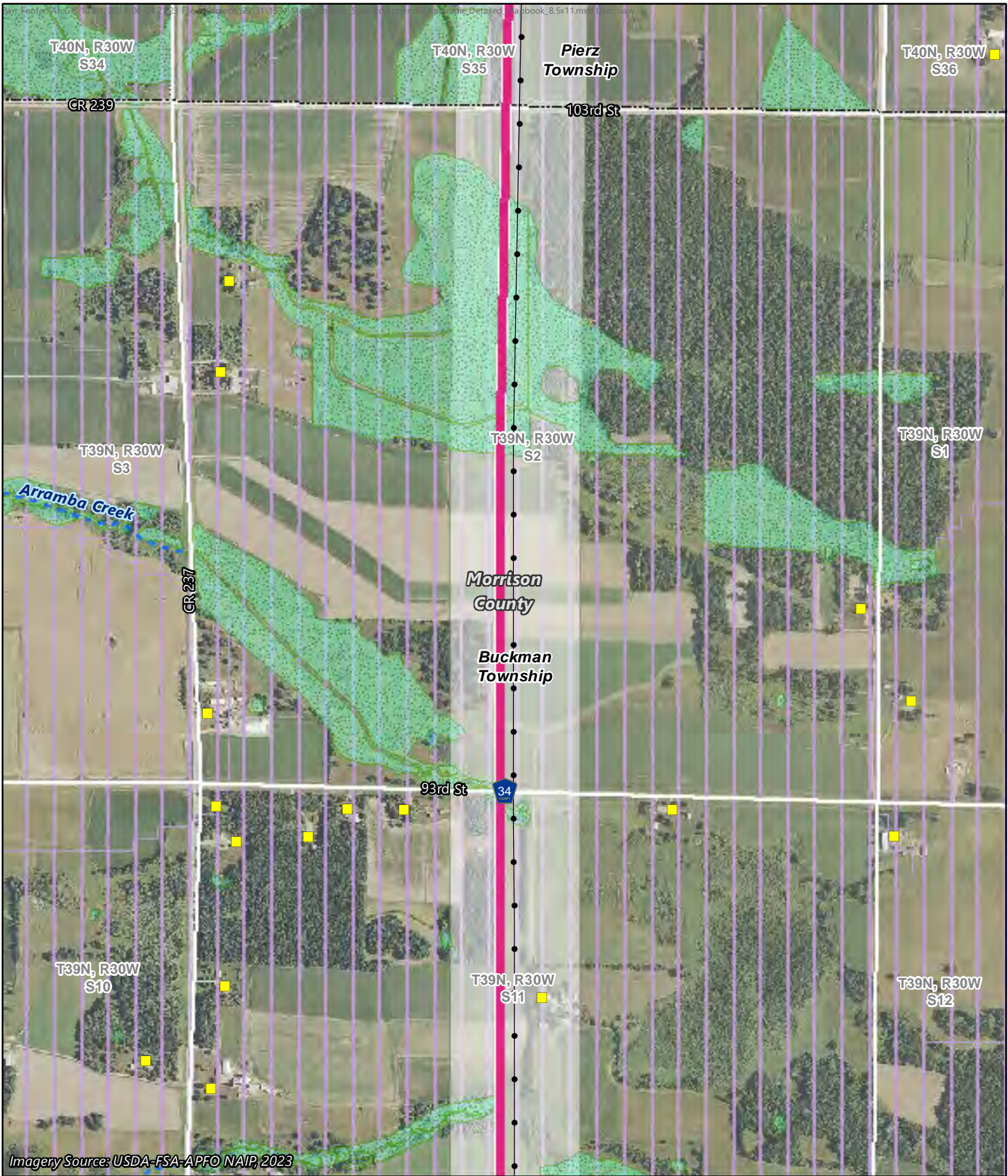
Imagery Source: USDA-FSA-APFO NAIR, 2023










-  Applicants' Proposed Route
-  PWI Watercourse
-  Route Width
-  Grassland Bird Conservation Areas
-  Route Alternative Width
- Wetlands**
-  Existing Transmission Line
-  Non-Forested Wetland
-  Residence

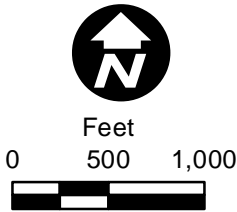


Appendix C - Map 101 of 145

MAP BOOK
Northland Reliability Project
Environmental Assessment












-  Applicants' Proposed Route
-  PWI Watercourse
-  Route Width
-  Grassland Bird Conservation Areas
-  Route Alternative Width
-  Existing Transmission Line
-  Wetlands
-  Residence
-  Non-Forested Wetland

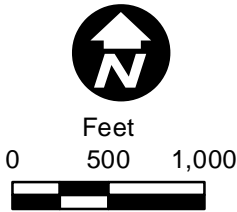


Appendix C - Map 102 of 145

MAP BOOK
 Northland Reliability Project
 Environmental Assessment



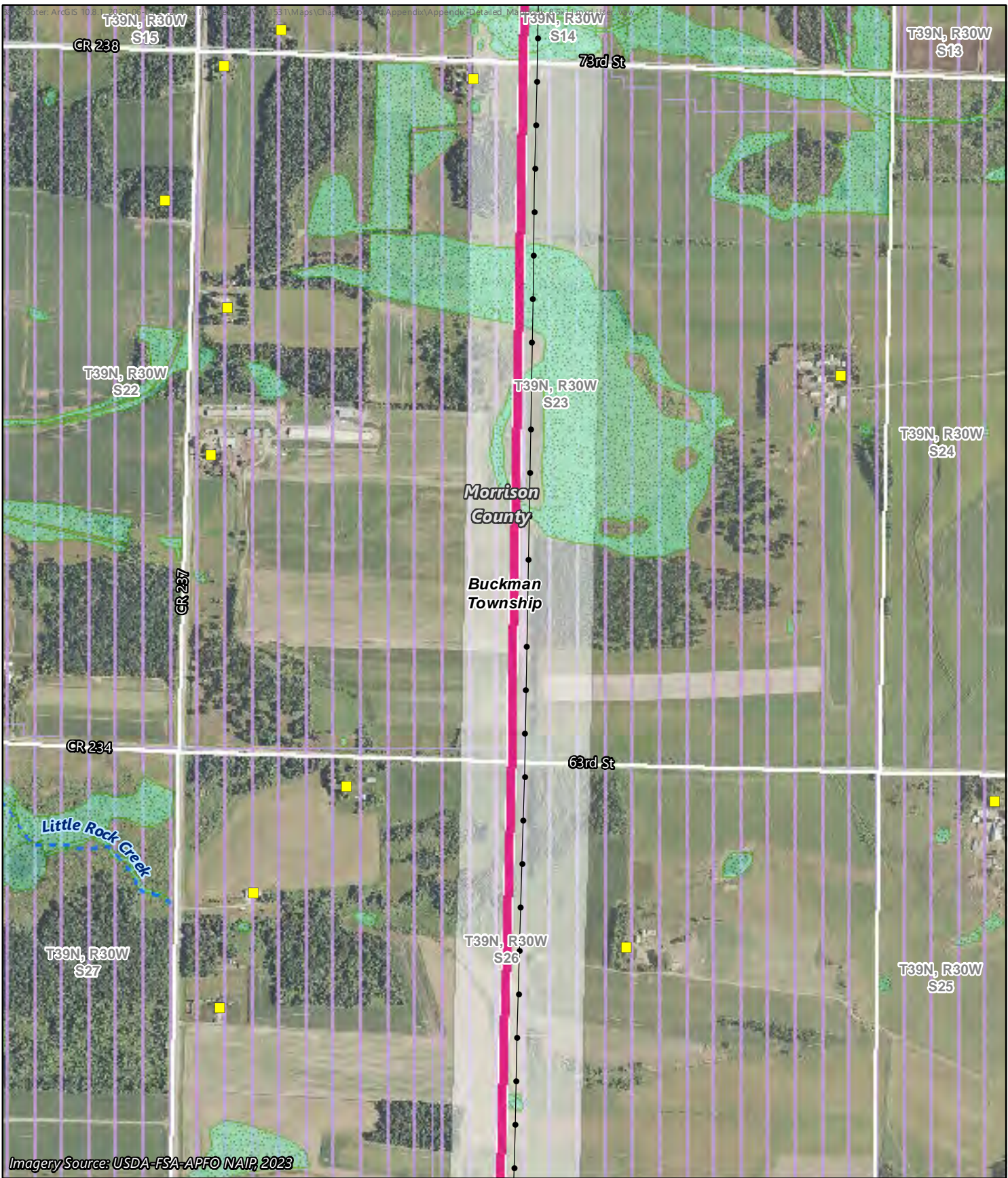
-  Applicants' Proposed Route
-  PWI Watercourse
-  Route Width
-  Grassland Bird Conservation Areas
-  Route Alternative Width
-  Existing Transmission Line
-  **Wetlands**
-  Residence
-  Non-Forested Wetland











Appendix C - Map 103 of 145

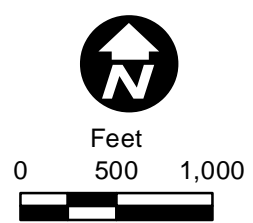
MAP BOOK
 Northland Reliability Project
 Environmental Assessment

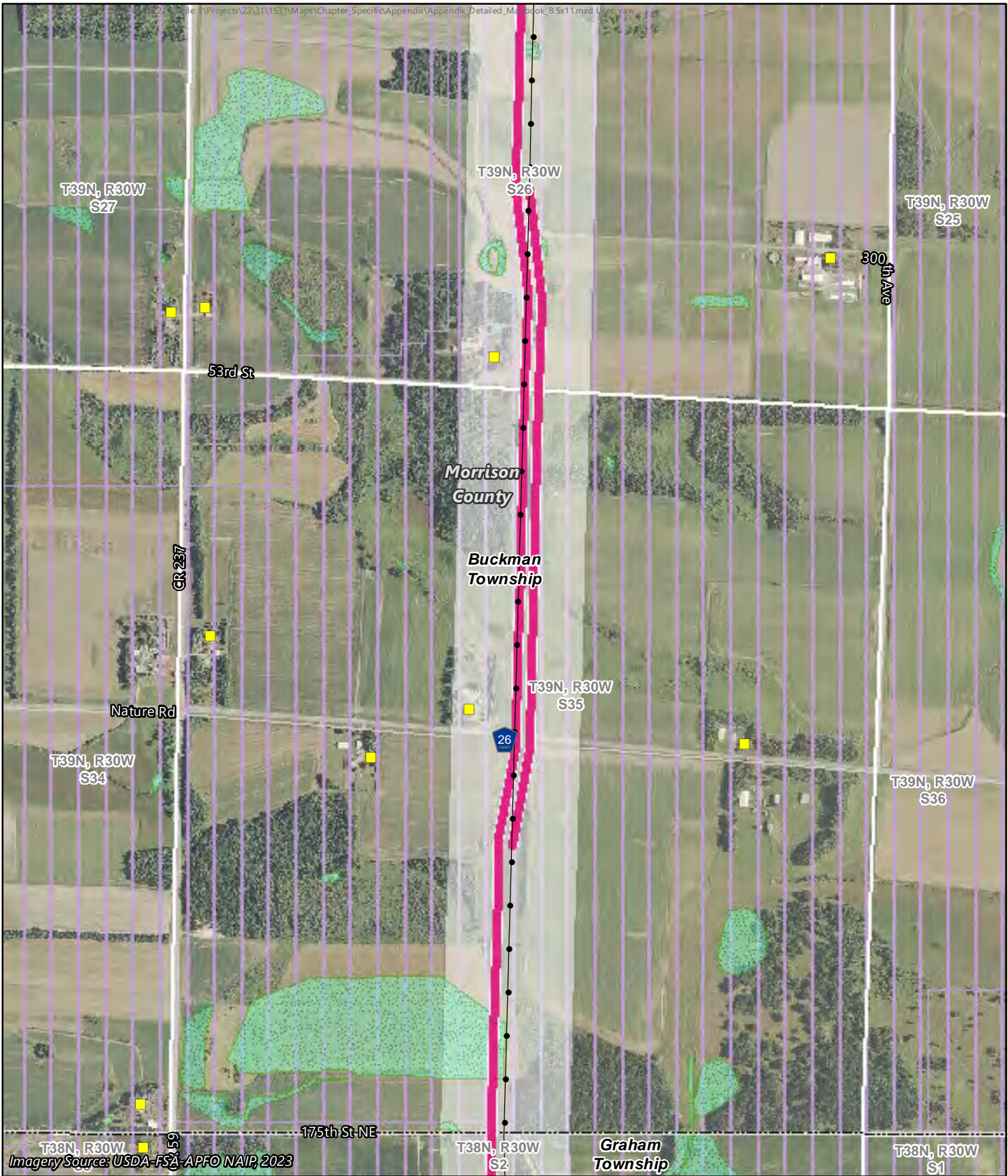
Imagery Source: USDA-FSA-APFO NAIR, 2023










Imagery Source: USDA-FSA-APFO NAIR, 2023

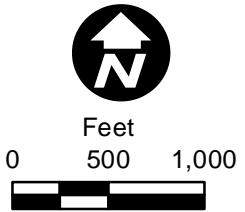
-  Applicants' Proposed Route
-  Route Width
-  Route Alternative Width
-  Existing Transmission Line
-  Residence
-  PWI Watercourse
-  Grassland Bird Conservation Areas
- Wetlands**
-  Non-Forested Wetland

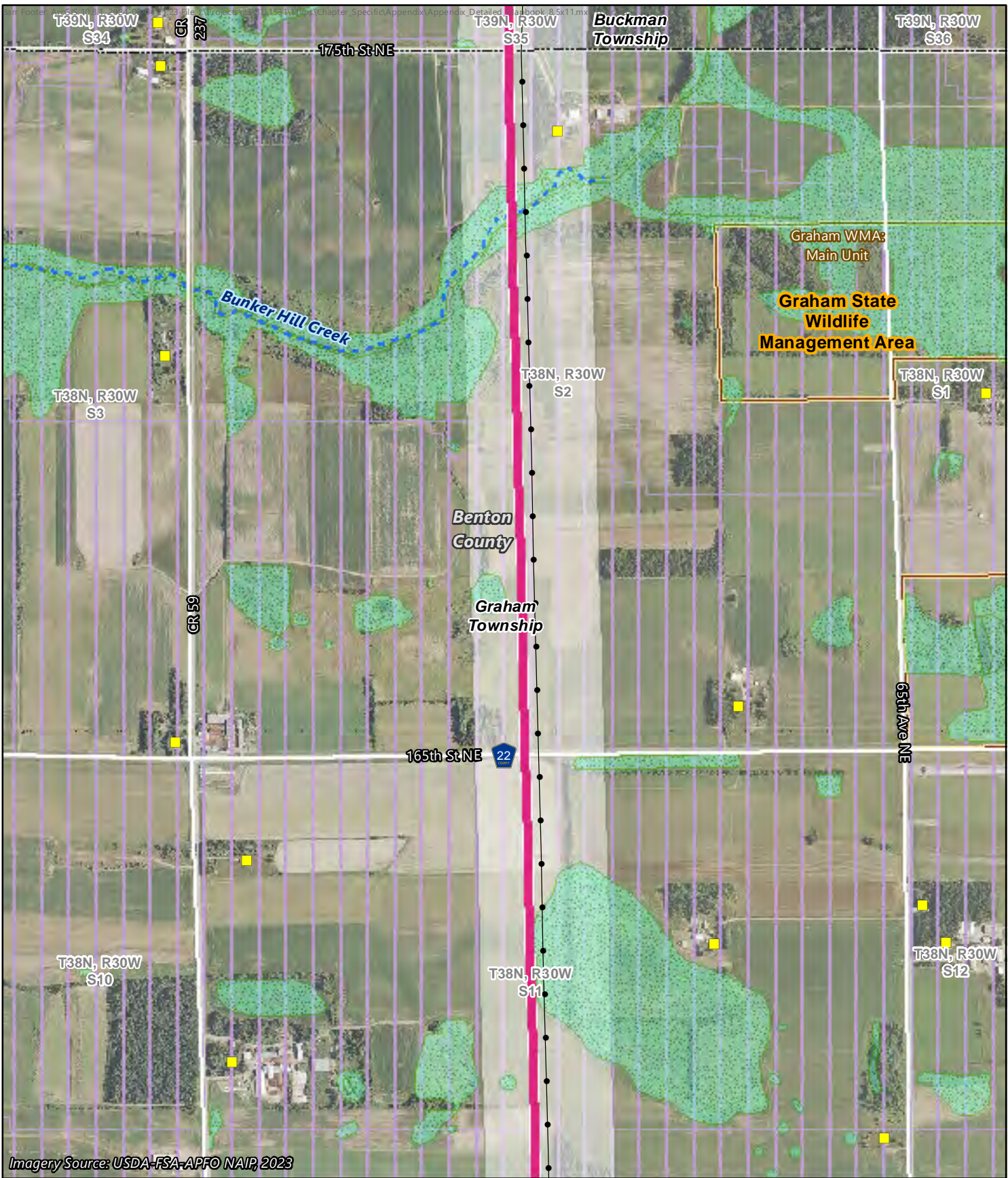




Imagery Source: USDA-FSA-APFO NAIR, 2023

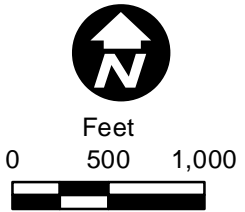
-  Applicants' Proposed Route
-  Residence
-  Route Width
-  Grassland Bird Conservation Areas
-  Route Alternative Width
- Wetlands**
-  Existing Transmission Line
-  Non-Forested Wetland





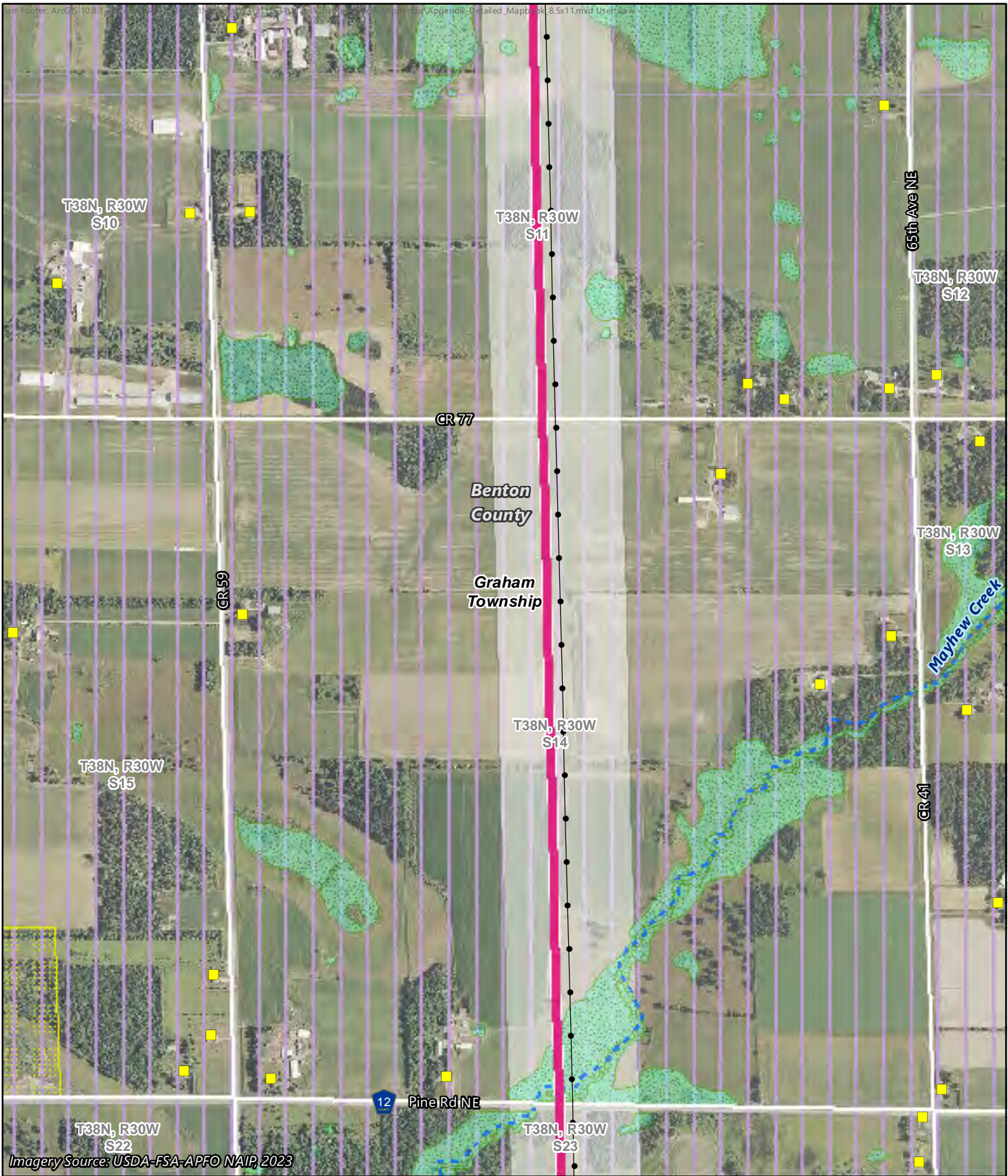
Imagery Source: USDA-FSA-APFO NAIR, 2023

-  Applicants' Proposed Route
-  PWI Watercourse
-  Route Width
-  Grassland Bird Conservation Areas
-  Route Alternative Width
-  Wildlife Management Area
-  Existing Transmission Line
-  Residence
- Wetlands**
-  Non-Forested Wetland











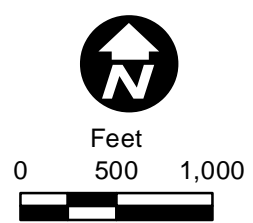
Appendix C - Map 106 of 145

MAP BOOK
 Northland Reliability Project
 Environmental Assessment



Imagery Source: USDA-FSA-APFO NAIP, 2023

-  Applicants' Proposed Route
-  PWI Watercourse
-  Route Width
-  Grassland Bird Conservation Areas
-  Route Alternative Width
- Wetlands**
-  Non-Forested Wetland
-  Existing Transmission Line
-  Residence











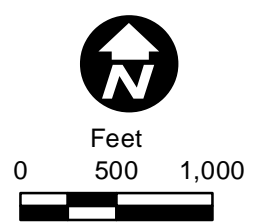
Appendix C - Map 107 of 145

MAP BOOK
 Northland Reliability Project
 Environmental Assessment



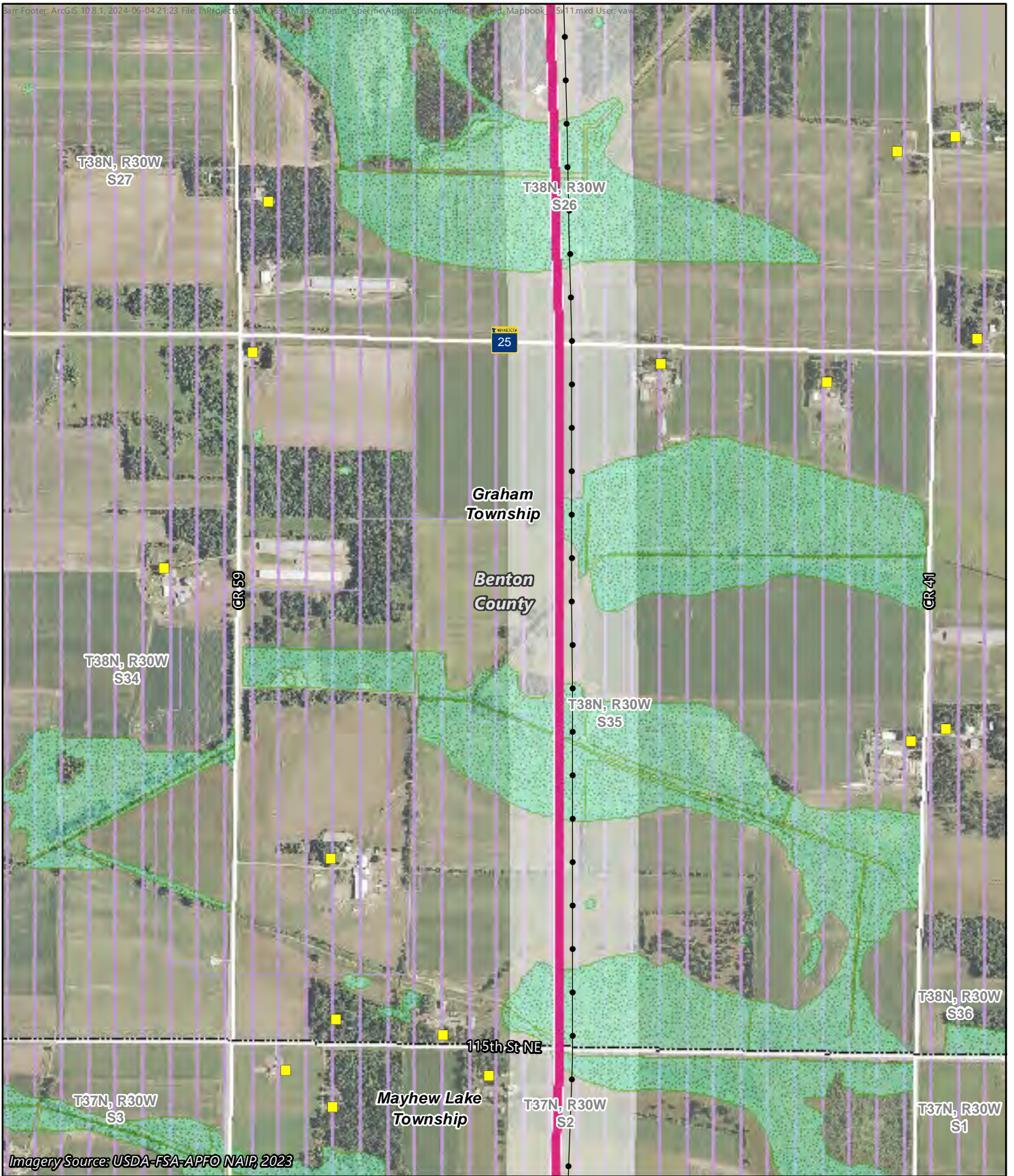
Imagery Source: USDA-FSA-APFO NAIP, 2023

-  Applicants' Proposed Route
-  PWI Watercourse
-  Route Width
-  Grassland Bird Conservation Areas
-  Route Alternative Width
- Wetlands**
-  Non-Forested Wetland
-  Existing Transmission Line
-  Residence










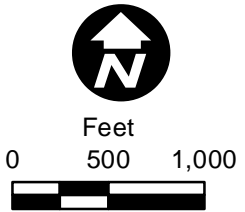
Appendix C - Map 108 of 145

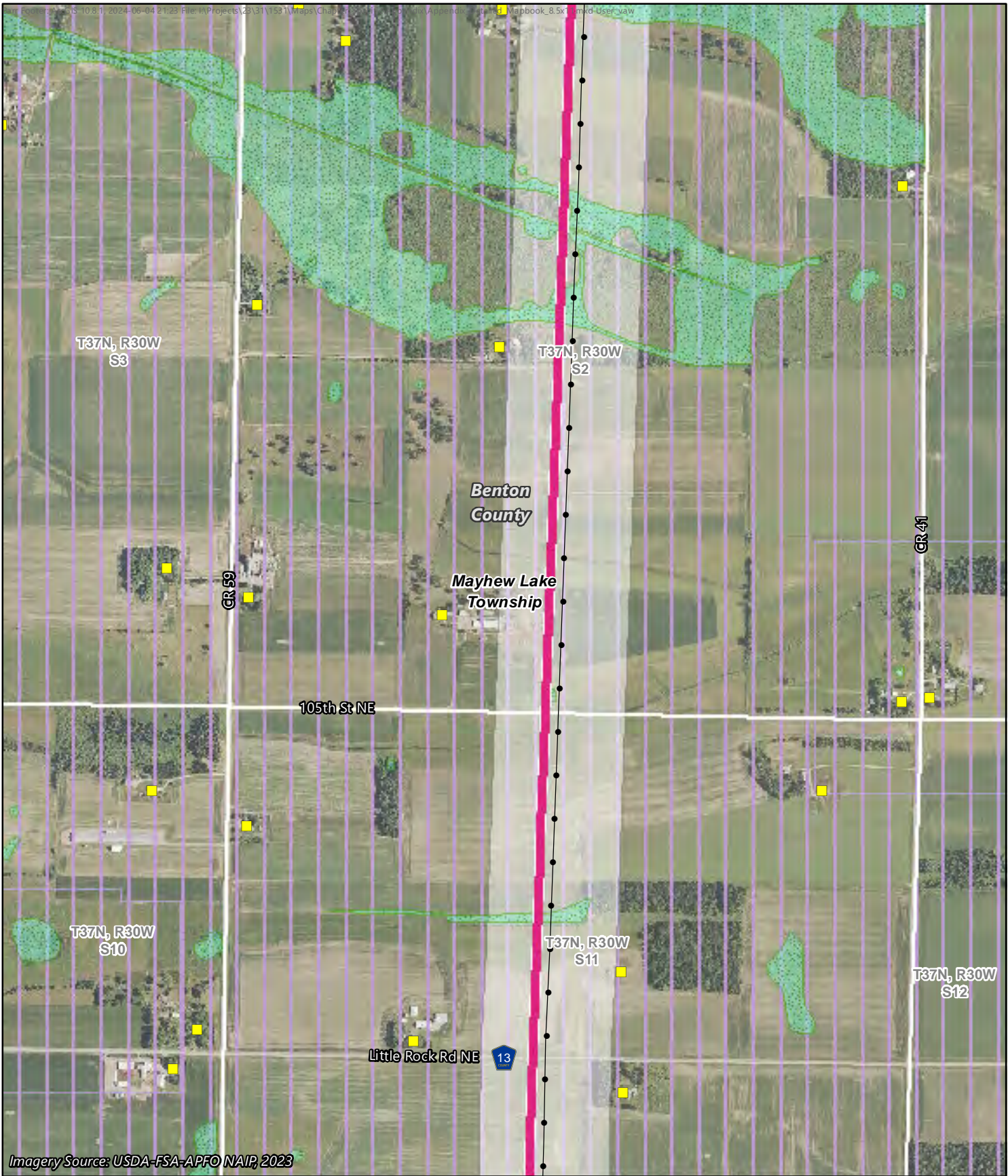
MAP BOOK
Northland Reliability Project
Environmental Assessment










Imagery Source: USDA-FSA-APFO NAIP, 2023

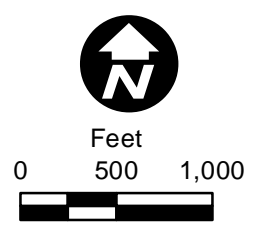
-  Applicants' Proposed Route
-  Residence
-  Route Width
-  Grassland Bird Conservation Areas
-  Route Alternative Width
- Wetlands**
-  Existing Transmission Line
-  Non-Forested Wetland





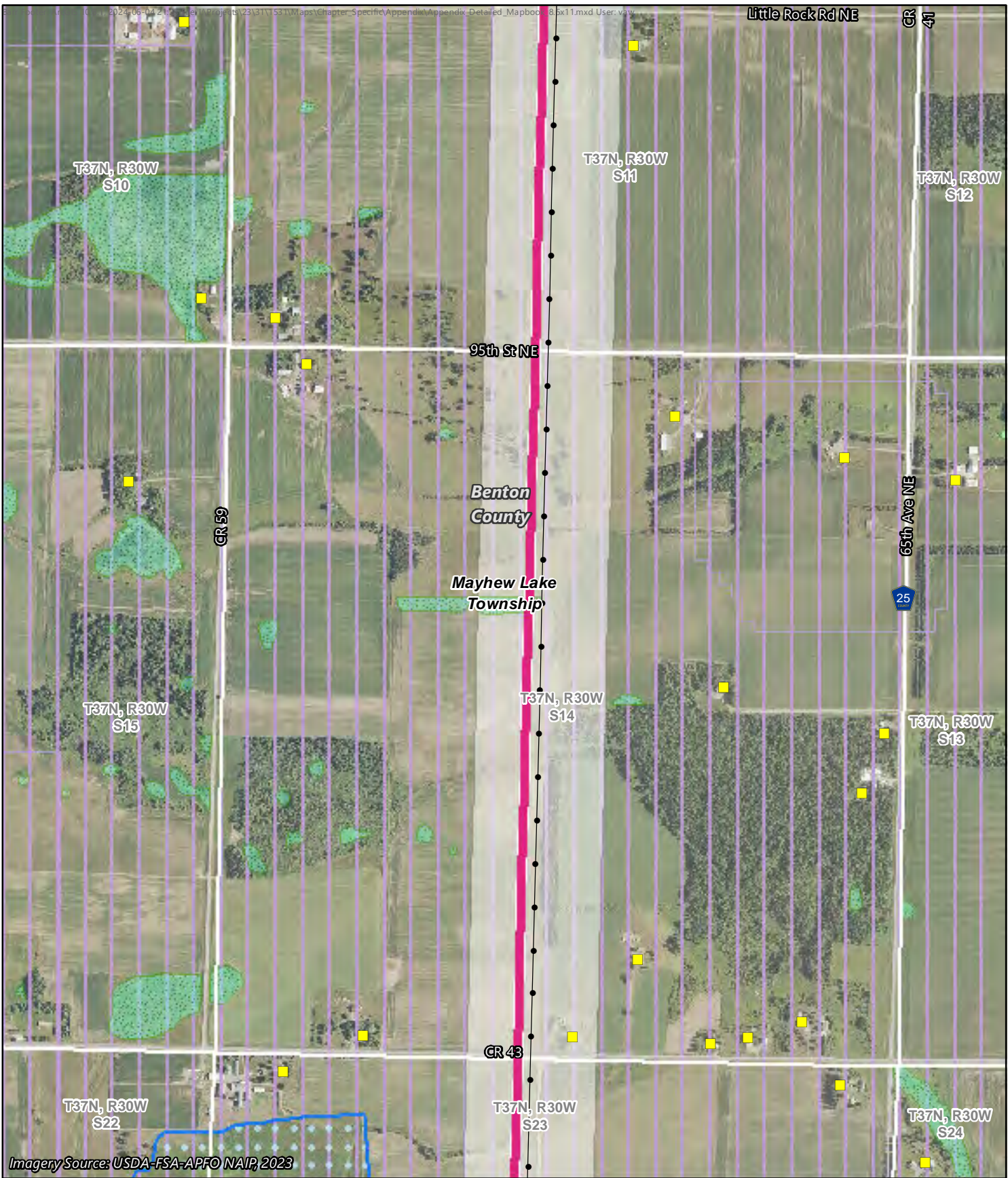
Imagery Source: USDA-FSA-APFO NAIR, 2023

-  Applicants' Proposed Route
-  Residence
-  Route Width
-  Grassland Bird Conservation Areas
-  Route Alternative Width
- Wetlands**
-  Existing Transmission Line
-  Non-Forested Wetland

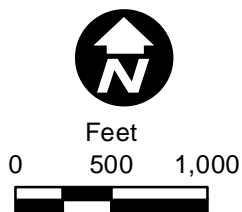


Appendix C - Map 110 of 145

MAP BOOK
Northland Reliability Project
Environmental Assessment

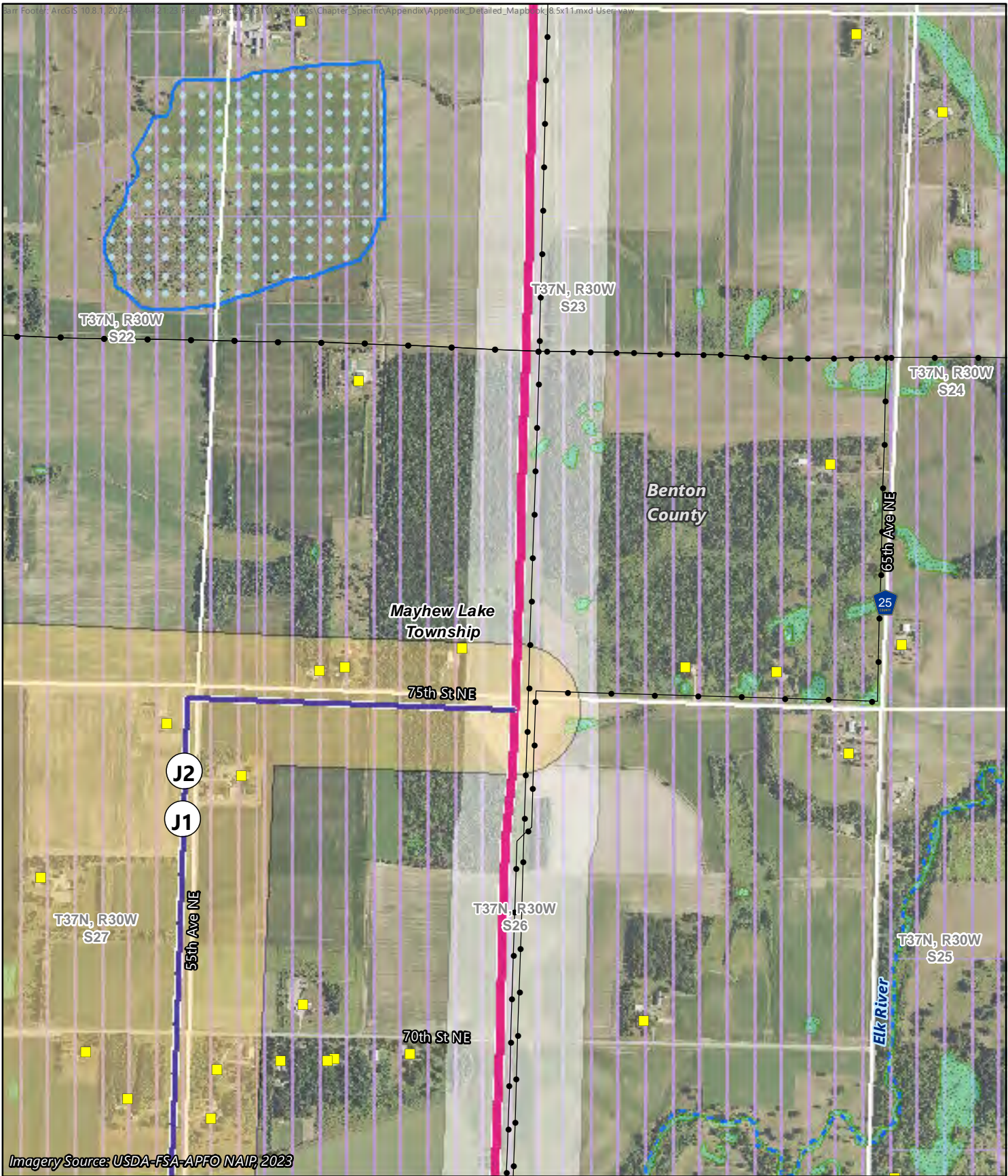


-  Applicants' Proposed Route
-  Route Width
-  Route Alternative Width
-  Existing Transmission Line
-  Residence
-  PWI Waterbody
-  Shallow Wildlife Lake
-  Grassland Bird Conservation Areas
- Wetlands**
-  Non-Forested Wetland













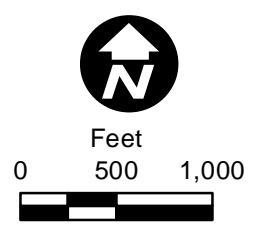
Appendix C - Map 111 of 145

MAP BOOK
 Northland Reliability Project
 Environmental Assessment



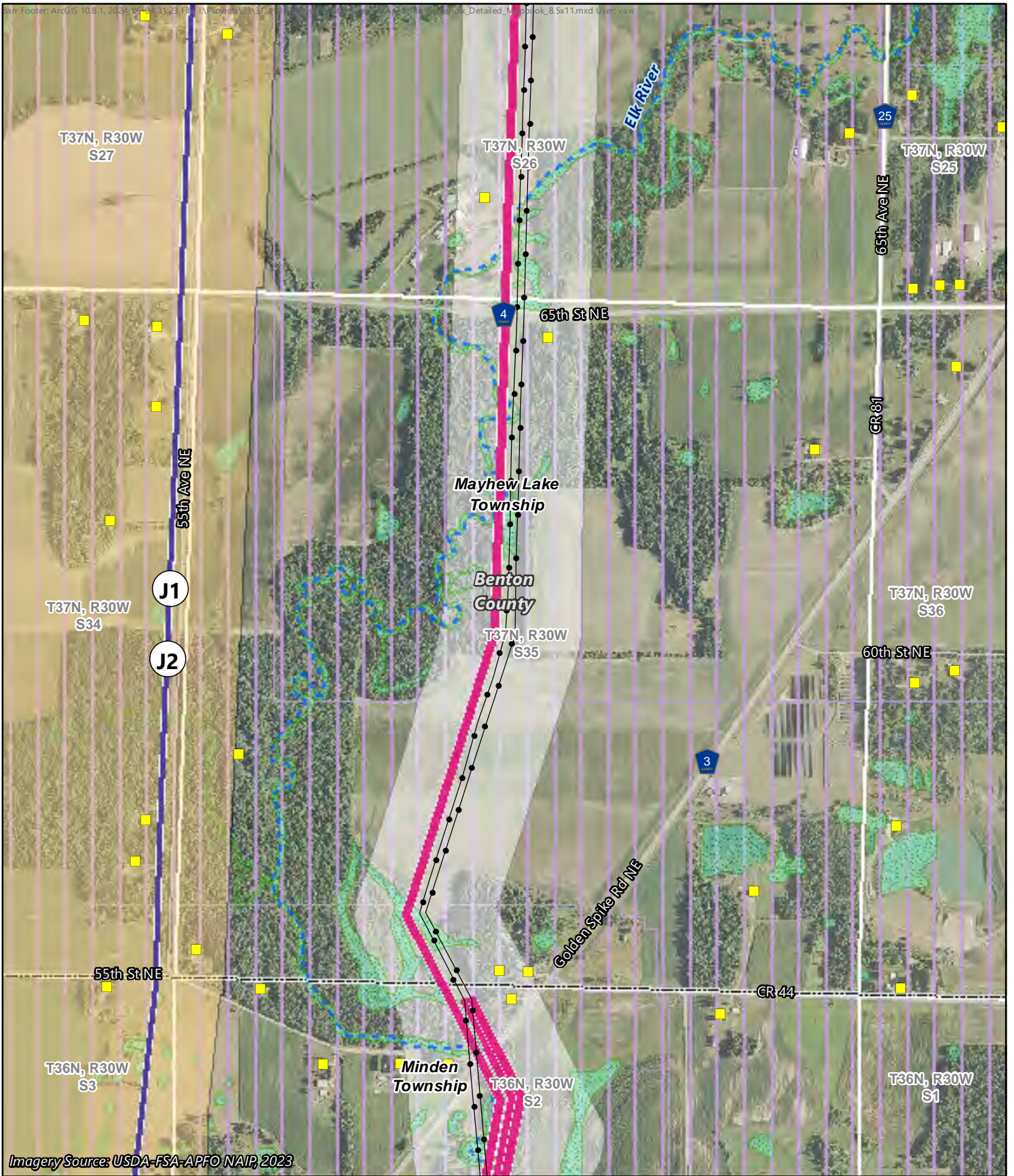
Imagery Source: USDA-FSA-APFO NAIP, 2023

-  Applicants' Proposed Route
-  Route Width
-  Route Alternative Width
-  Existing Transmission Line
-  Residence
-  PWI Watercourse
-  PWI Waterbody
-  Shallow Wildlife Lake
-  Grassland Bird Conservation Areas
- Wetlands**
-  Non-Forested Wetland











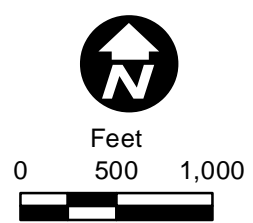
Appendix C - Map 112 of 145

MAP BOOK
 Northland Reliability Project
 Environmental Assessment



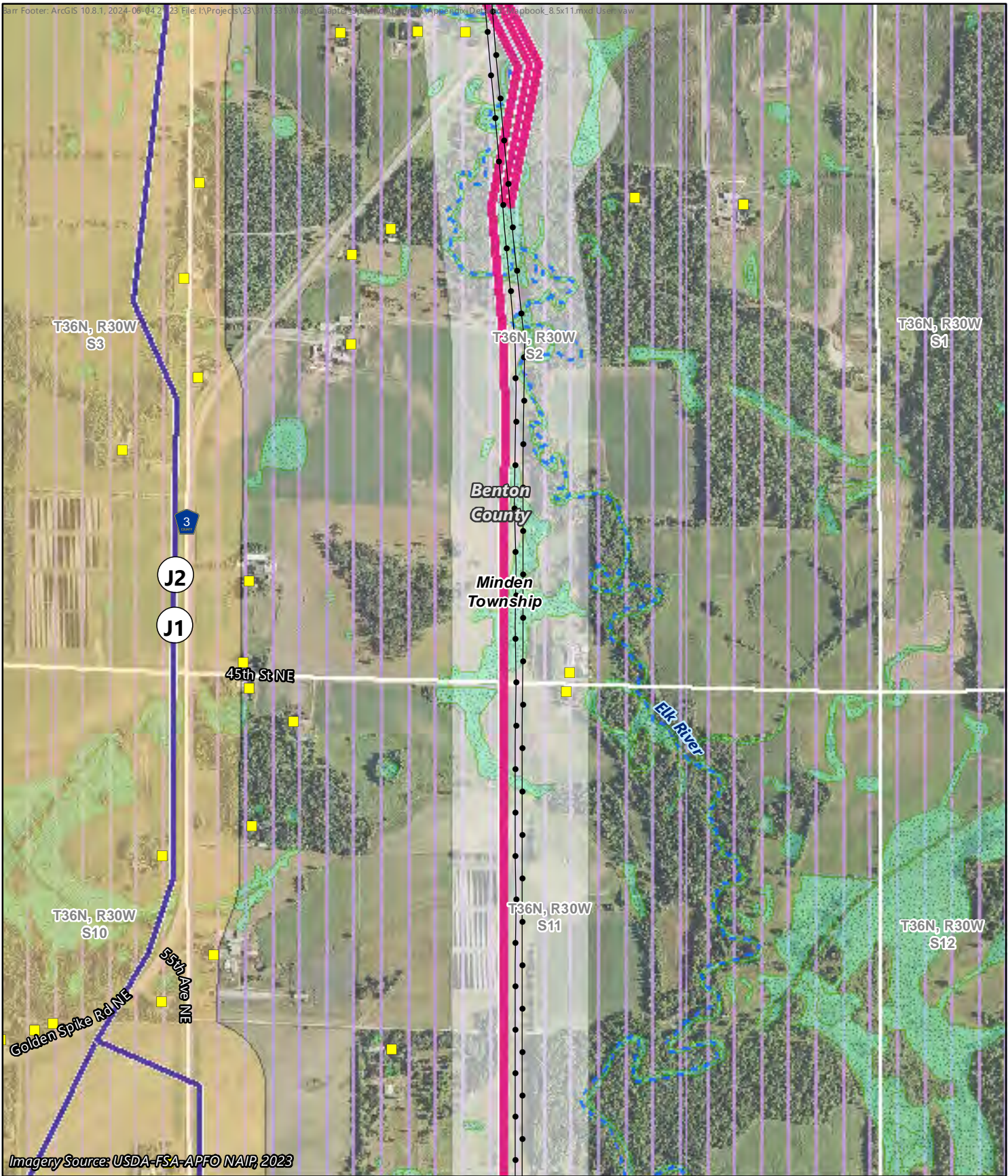
Imagery Source: USDA-FSA-APFO NAIR, 2023

-  Applicants' Proposed Route
-  PWI Watercourse
-  Route Width
-  Grassland Bird Conservation Areas
-  Route Alternative Width
- Wetlands**
-  Existing Transmission Line
-  Non-Forested Wetland
-  Residence



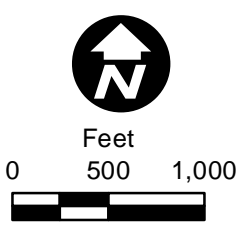
Appendix C - Map 113 of 145

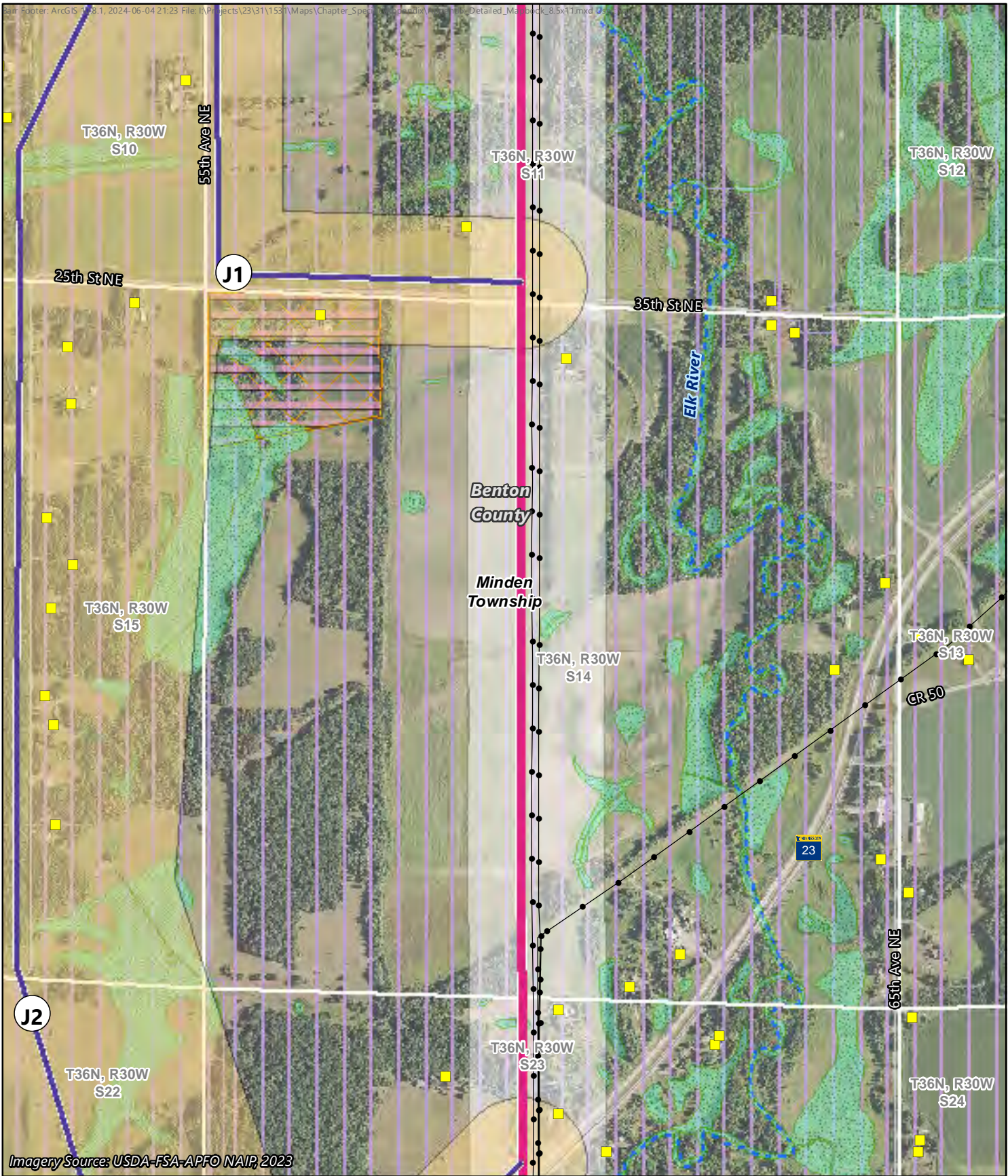
MAP BOOK
 Northland Reliability Project
 Environmental Assessment













Imagery Source: USDA-FSA-APFO NAIR, 2023

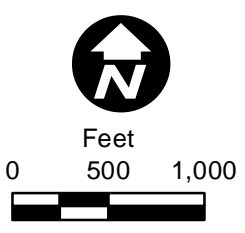
-  Applicants' Proposed Route
-  PWI Watercourse
-  Route Width
-  Grassland Bird Conservation Areas
-  Route Alternative Width
-  **Wetlands**
-  Existing Transmission Line
-  Non-Forested Wetland
-  Residence





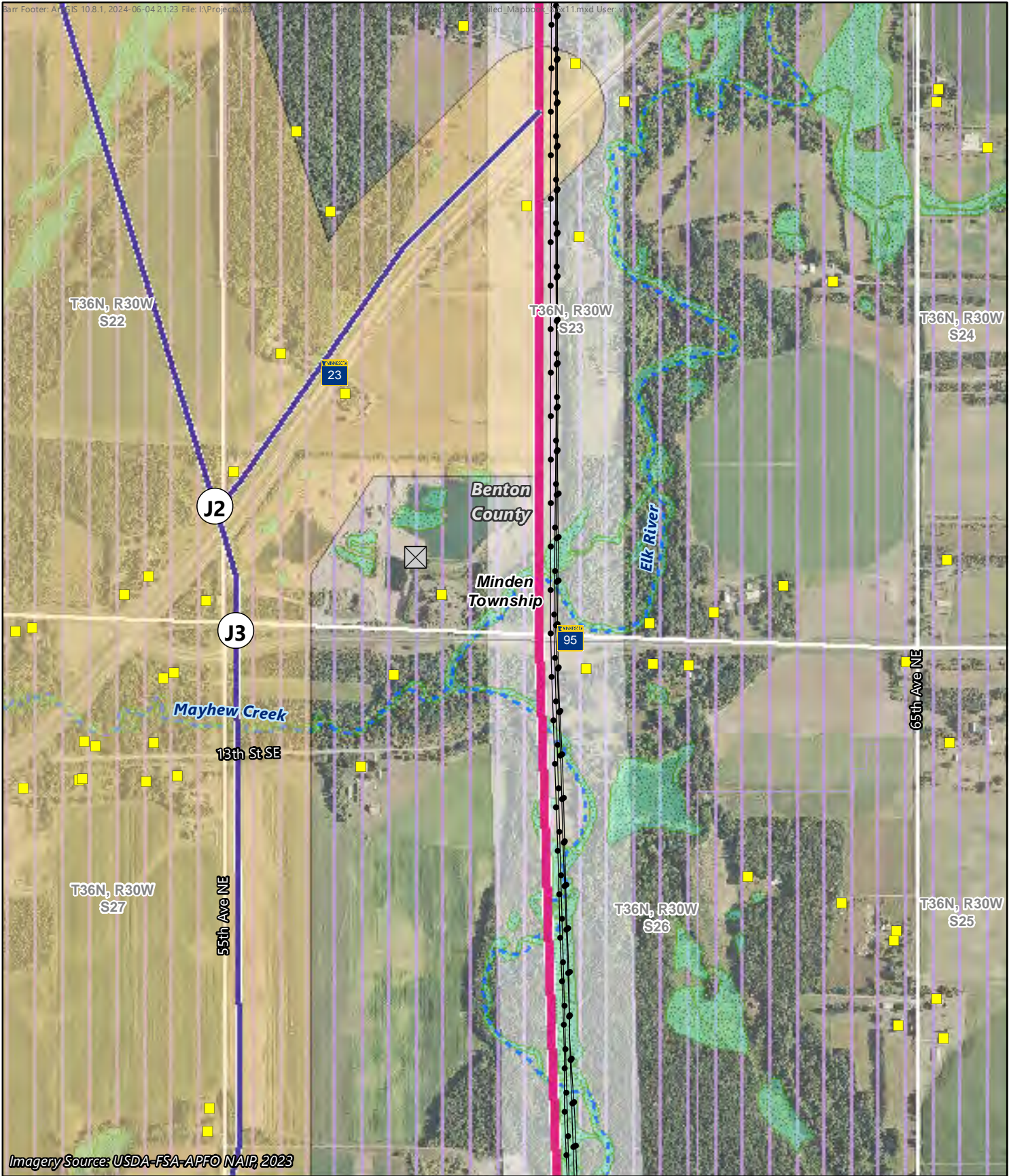
Imagery Source: USDA-FSA-APFO NAIR, 2023

-  Applicants' Proposed Route
-  Route Width
-  Route Alternative Width
-  Existing Transmission Line
-  Residence
-  PWI Watercourse
-  Native Plant Community
-  Grassland Bird Conservation Areas
- Wetlands**
-  Non-Forested Wetland
- Site of Biodiversity Significance**
-  High Significance








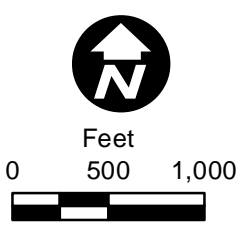
Appendix C - Map 115 of 145

MAP BOOK
Northland Reliability Project
Environmental Assessment



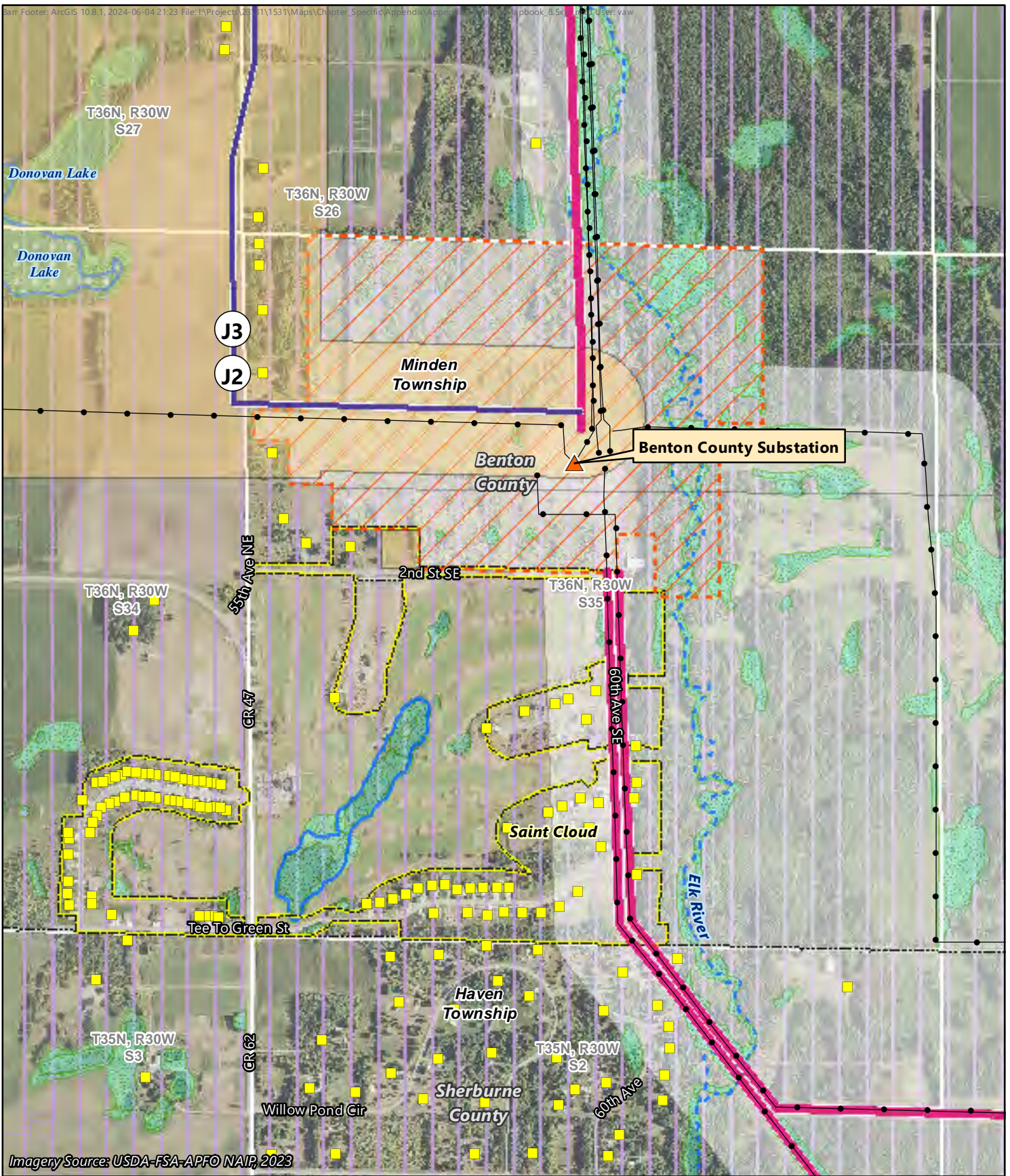
Imagery Source: USDA-FSA-APFO NAIR, 2023

-  Applicants' Proposed Route
-  Route Width
-  Route Alternative Width
-  Existing Transmission Line
-  Residence
-  Active Aggregate Mine
-  PWI Watercourse
-  Grassland Bird Conservation Areas
- Wetlands**
-  Non-Forested Wetland



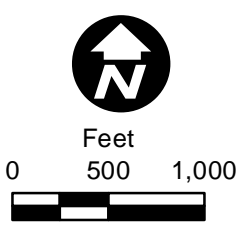
Appendix C - Map 116 of 145

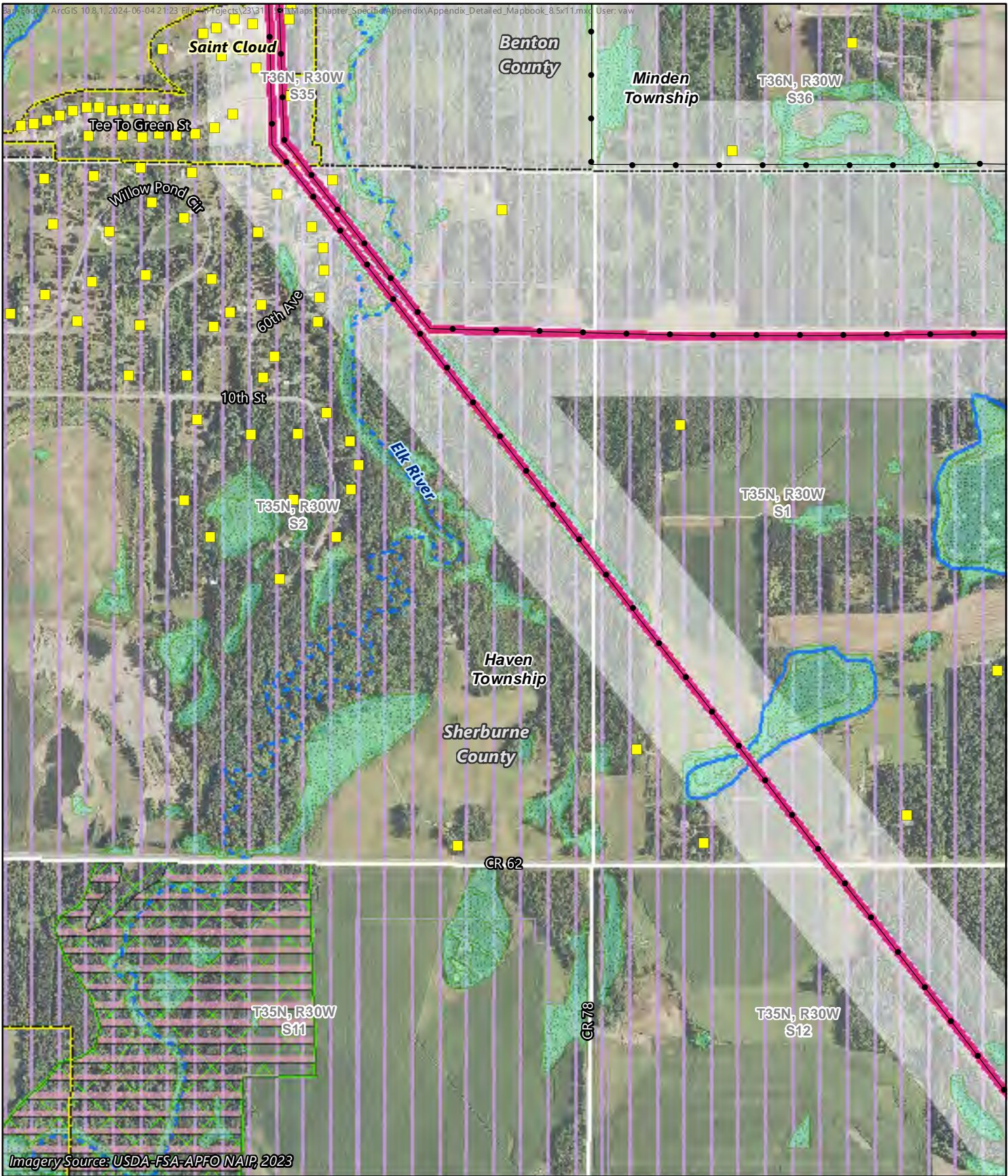
MAP BOOK
 Northland Reliability Project
 Environmental Assessment



Imagery Source: USDA-FSA-APFO NAIP, 2023

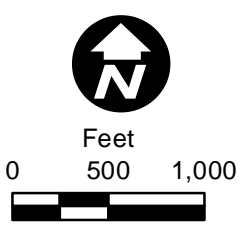
- Applicants' Proposed Route
- Route Width
- Route Alternative Width
- Existing Transmission Line
- Benton County Substation
- Substation Siting Area
- Residence
- PWI Watercourse
- PWI Waterbody
- Shallow Wildlife Lake
- Grassland Bird Conservation Areas
- Municipal Boundary
- Wetlands**
- Non-Forested Wetland





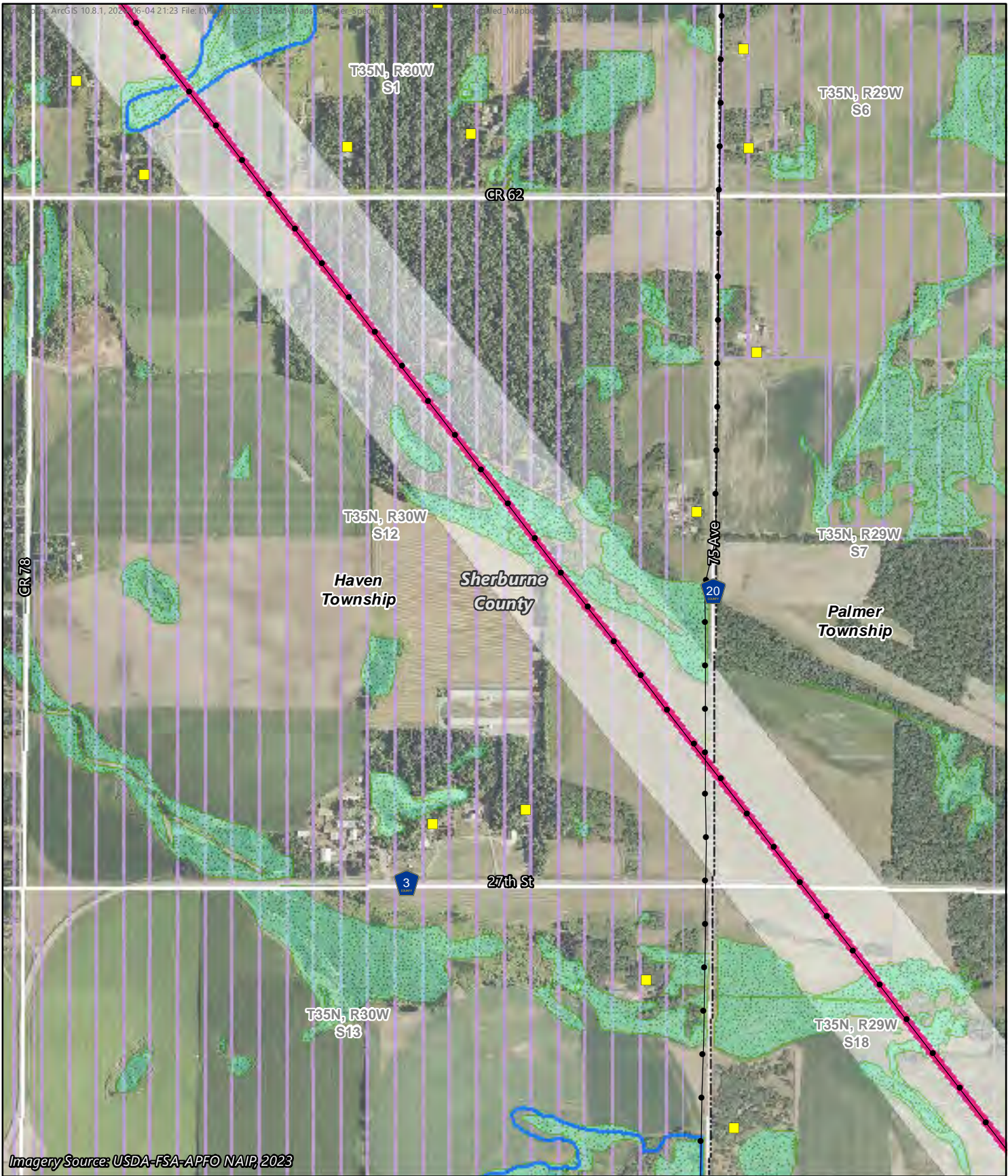
Imagery Source: USDA-FSA-APFO NAIR, 2023

- Applicants' Proposed Route
- Route Width
- Route Alternative Width
- Existing Transmission Line
- Residence
- PWI Watercourse
- PWI Waterbody
- Native Plant Community
- Grassland Bird Conservation Areas
- Municipal Boundary
- Wetlands**
- Non-Forested Wetland
- Site of Biodiversity Significance**
- Moderate Significance










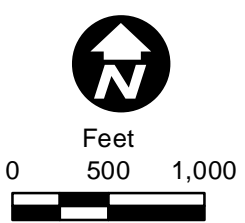
Appendix C - Map 118 of 145

MAP BOOK
Northland Reliability Project
Environmental Assessment



Imagery Source: USDA-FSA-APFO NAIP, 2023

-  Applicants' Proposed Route
-  PWI Waterbody
-  Route Width
-  Grassland Bird Conservation Areas
-  Route Alternative Width
-  **Wetlands**
-  Existing Transmission Line
-  Non-Forested Wetland
-  Residence



Appendix C - Map 119 of 145

MAP BOOK
 Northland Reliability Project
 Environmental Assessment