© 2021 Westwood Professional Services, Inc.

Data Source(s): Westwood (2021); NRCS (2020); ESRI World Imagery (2020).

Legend

- Project Area
- Non-hydric Soil
- Predominantly Non-hydric Soil
- Partially Hydric Soil
- Predominantly Hydric Soil

N

0 0.5 Miles

Byron Solar Project

Dodge and Olmsted County, Minnesota

NRCS Soils

EXHIBIT 3-5

Westwood
Toll Free (888) 937-5150 westwoodps.com
Westwood Professional Services, Inc.

Map Document: N:\0028109.00\GIS\Wetlands\Field Delineation\2021 delineation\Byron_Ex3_SoilsOverview_210607.mxd 6/8/2021 1:51:24 PM DMKuhlmann

© 2021 Westwood Professional Services, Inc.

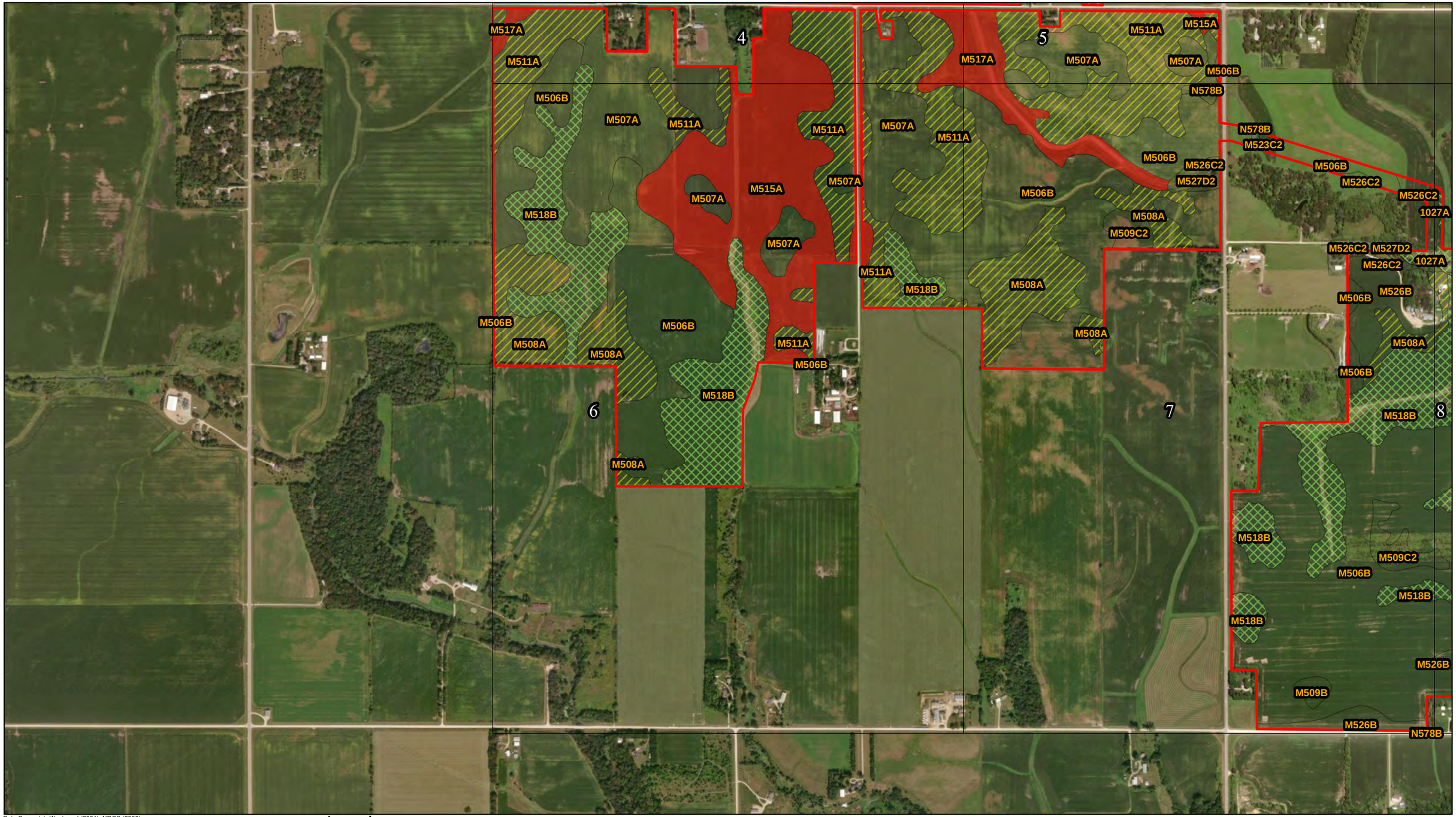

Data Source(s): Westwood (2021); NRCS (2020); ESRI World Imagery (2020).

Legend

- Project Area
- Non-hydric Soil
- Predominantly Non-hydric Soil
- Partially Hydric Soil
- Predominantly Hydric Soil

N

0 — 0.5 Miles

Byron Solar Project

Dodge and Olmsted County, Minnesota

NRCS Soils

EXHIBIT 3-6

Westwood
Toll Free (888) 937-5150 westwoodps.com
Westwood Professional Services, Inc.

Map Document: N:\0028109.00\GIS\Wetlands\Field Delineation\2021 delineation\Byron_Ex3_SoilsOverview_210607.mxd 6/8/2021 1:52:38 PM DMKuhlmann

© 2021 Westwood Professional Services, Inc.

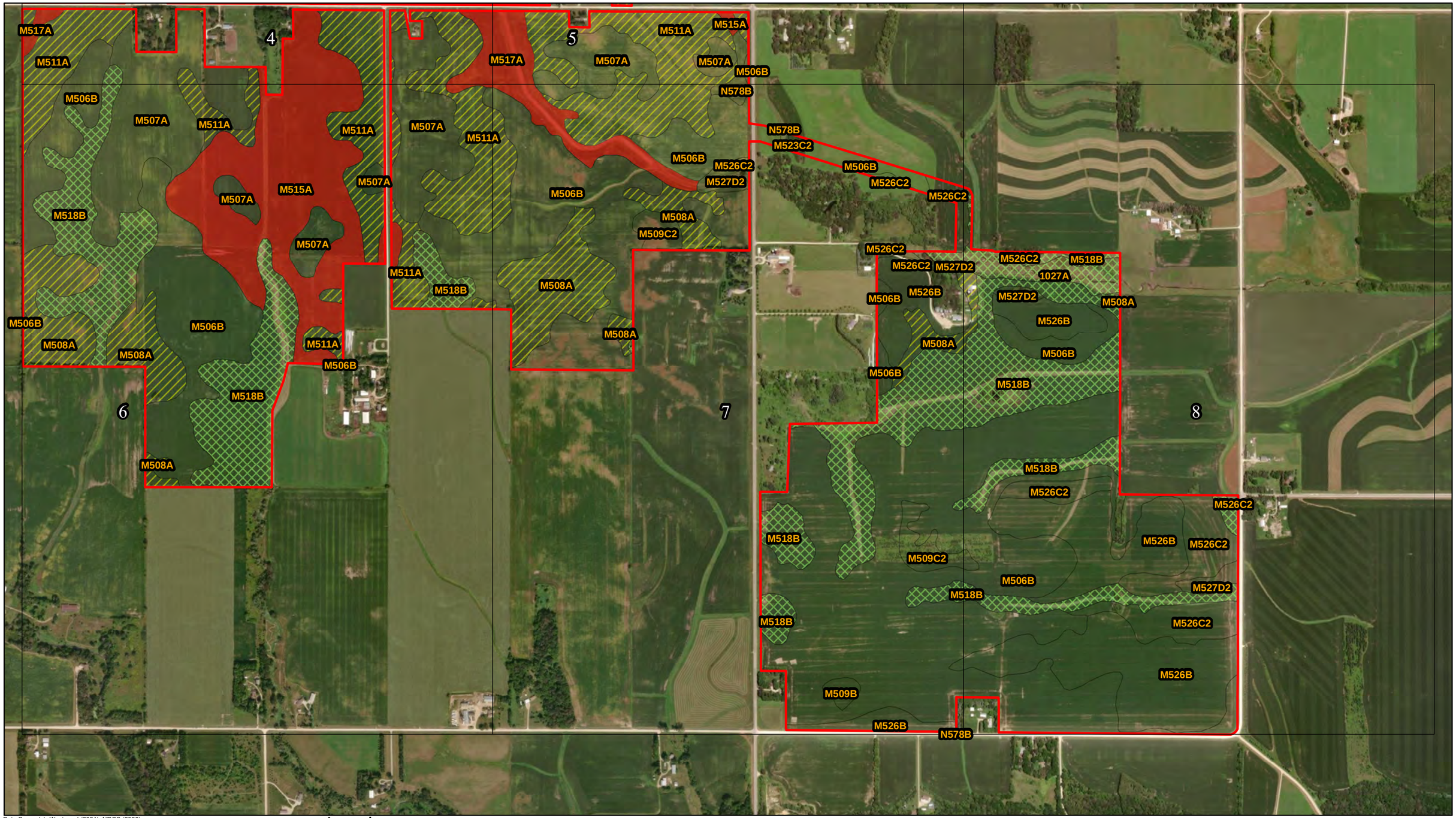

Data Source(s): Westwood (2021); NRCS (2020); ESRI World Imagery (2020).

Legend

- Project Area
- Non-hydric Soil
- Predominantly Non-hydric Soil
- Partially Hydric Soil
- Predominantly Hydric Soil

N

0 0.5 Miles

Byron Solar Project

Dodge and Olmsted County, Minnesota

NRCS Soils

EXHIBIT 3-7

Westwood
Toll Free (888) 937-5150 westwoodps.com
Westwood Professional Services, Inc.

Map Document: N:\0028109.00\GIS\Wetlands\Field Delineation\2021 delineation\Byron_Ex3_SoilsOverview_210607.mxd 6/8/2021 1:54:11 PM DMKuhlmann

© 2021 Westwood Professional Services, Inc.

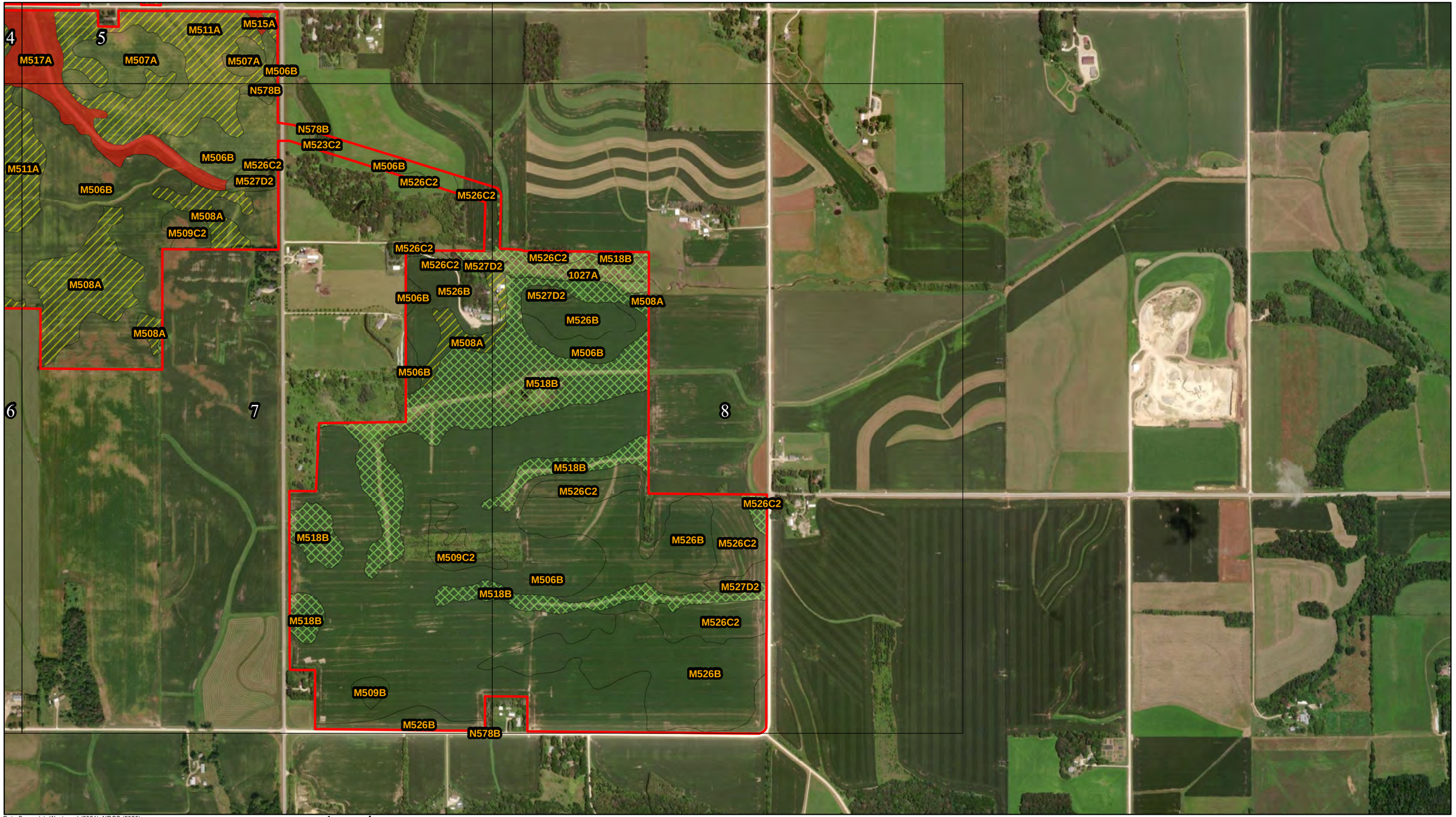

Data Source(s): Westwood (2021); NRCS (2020); ESRI World Imagery (2020).

Legend

- Project Area
- Non-hydric Soil
- Predominantly Non-hydric Soil
- Partially Hydric Soil
- Predominantly Hydric Soil

N

0 Miles 0.5

Byron Solar Project

Dodge and Olmsted County, Minnesota

NRCS Soils

EXHIBIT 3-8

Westwood
Toll Free (888) 937-5150 westwoodps.com
Westwood Professional Services, Inc.

Map Document: N:\0028109.00\GIS\Wetlands\Field Delineation\2021 delineation\Byron_Ex3_SoilsOverview_210607.mxd 6/8/2021 1:59:51 PM DMKuhlmann

© 2021 Westwood Professional Services, Inc.

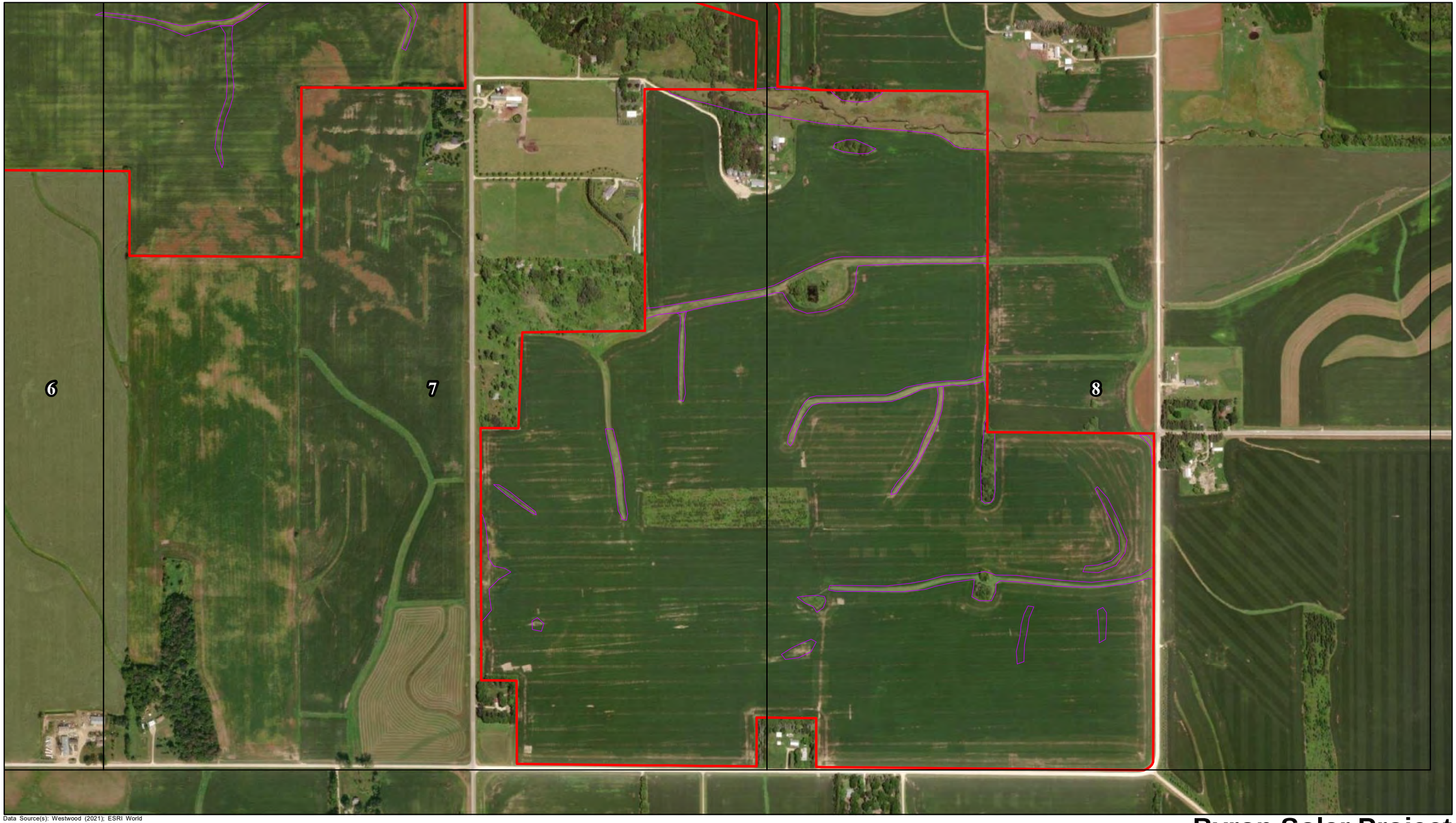

Data Source(s): Westwood (2021); ESRI World Imagery (2020).

Legend

- Project Area
- Suspect Areas
- Grid Index

N

0 Miles

Byron Solar Project

Dodge and Olmsted County, Minnesota

Offsite Hydrology Review Overview

EXHIBIT 4

Westwood
Toll Free (888) 937-5150 westwoodps.com
Westwood Professional Services, Inc.

Map Document: N:\0028109.00\GIS\Wetlands\Field Delineation\2021 delineation\Byron_Ex4_DesktopDelineation_210607.mxd 6/7/2021 4:12:16 PM bmhardel

© 2021 Westwood Professional Services, Inc.

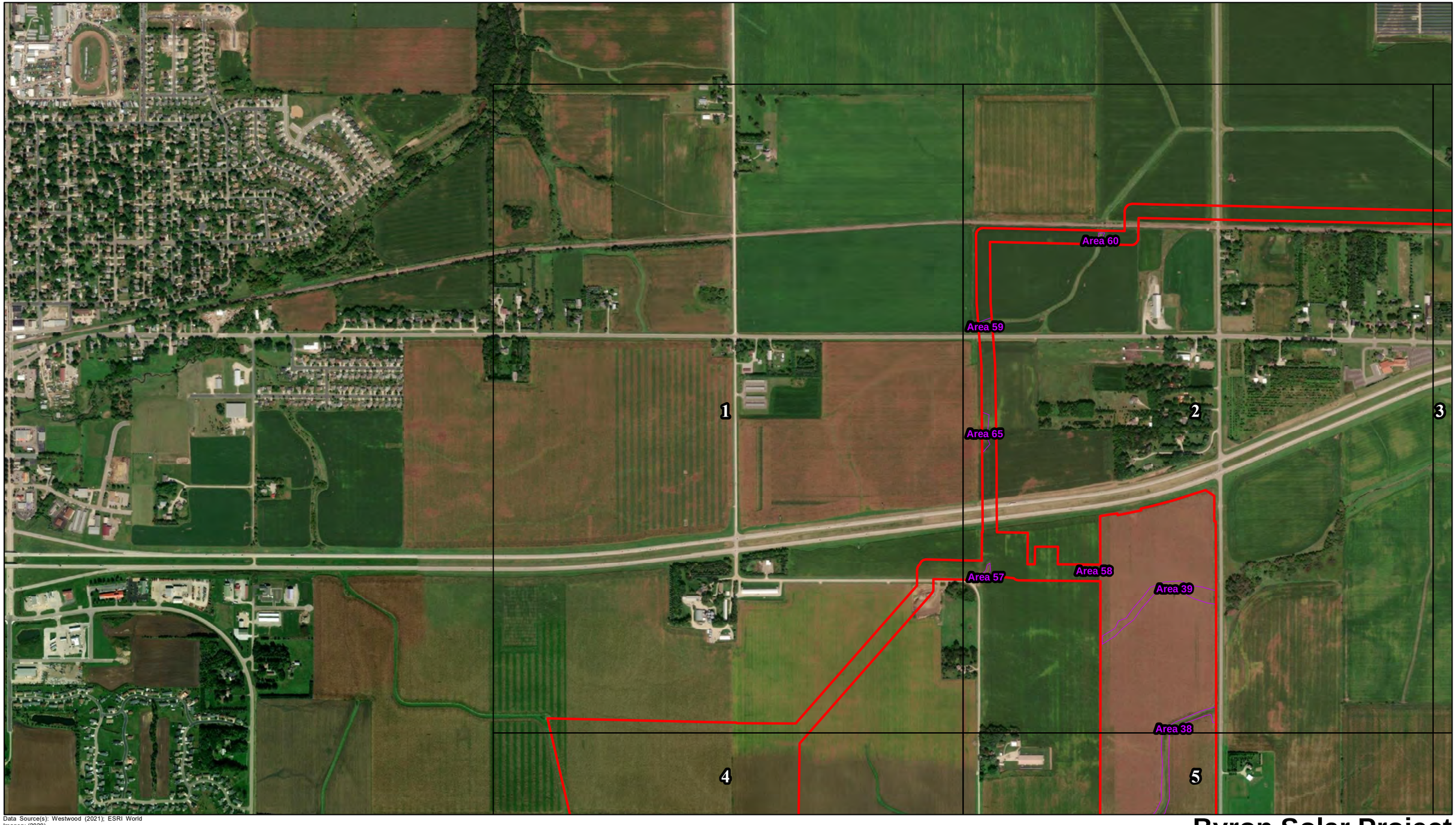

Data Source(s): Westwood (2021); ESRI World Imagery (2020).

Legend

- Project Area
- Suspect Areas
- Grid Index

N

0 0.5 Miles

Byron Solar Project

Dodge and Olmsted County, Minnesota

Offsite Hydrology Review

EXHIBIT 4-1

Westwood
Toll Free (888) 937-5150 westwoodps.com
Westwood Professional Services, Inc.

Map Document: N:\0028109.00\GIS\Wetlands\Field Delineation\2021 delineation\Byron_Ex4_DesktopDelineation_210607.mxd 6/8/2021 2:06:53 PM DMKuhlmann

© 2021 Westwood Professional Services, Inc.

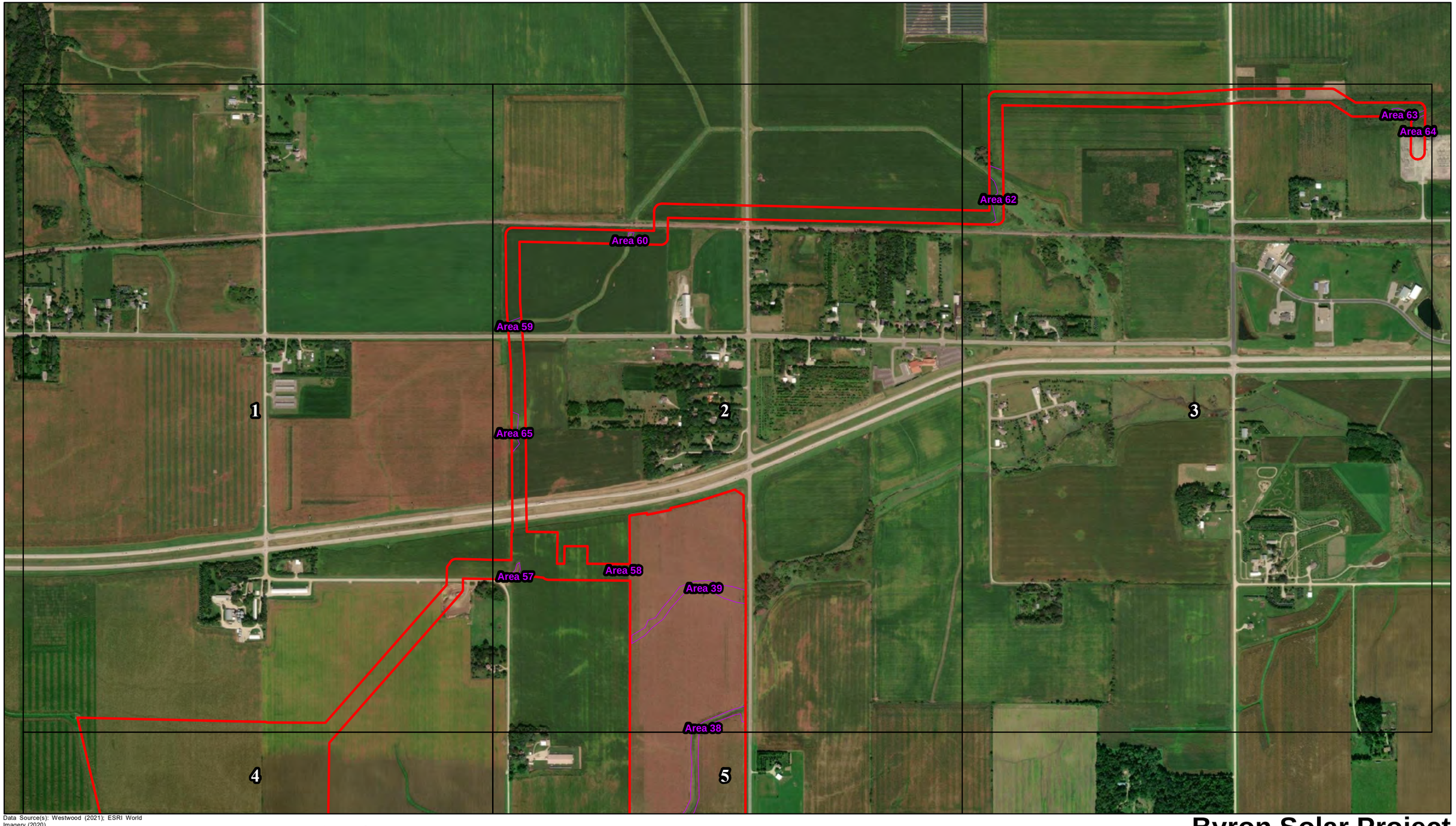

Data Source(s): Westwood (2021); ESRI World Imagery (2020).

Legend

- Project Area
- Suspect Areas
- Grid Index

N

0 0.5 Miles

Byron Solar Project

Dodge and Olmsted County, Minnesota

Offsite Hydrology Review

EXHIBIT 4-2

Westwood
Toll Free (888) 937-5150 westwoodps.com
Westwood Professional Services, Inc.

Map Document: N:\0028109.00\GIS\Wetlands\Field Delineation\2021 delineation\Byron_Ex4_DesktopDelineation_210607.mxd 6/8/2021 2:07:25 PM DMKuhlmann

© 2021 Westwood Professional Services, Inc.

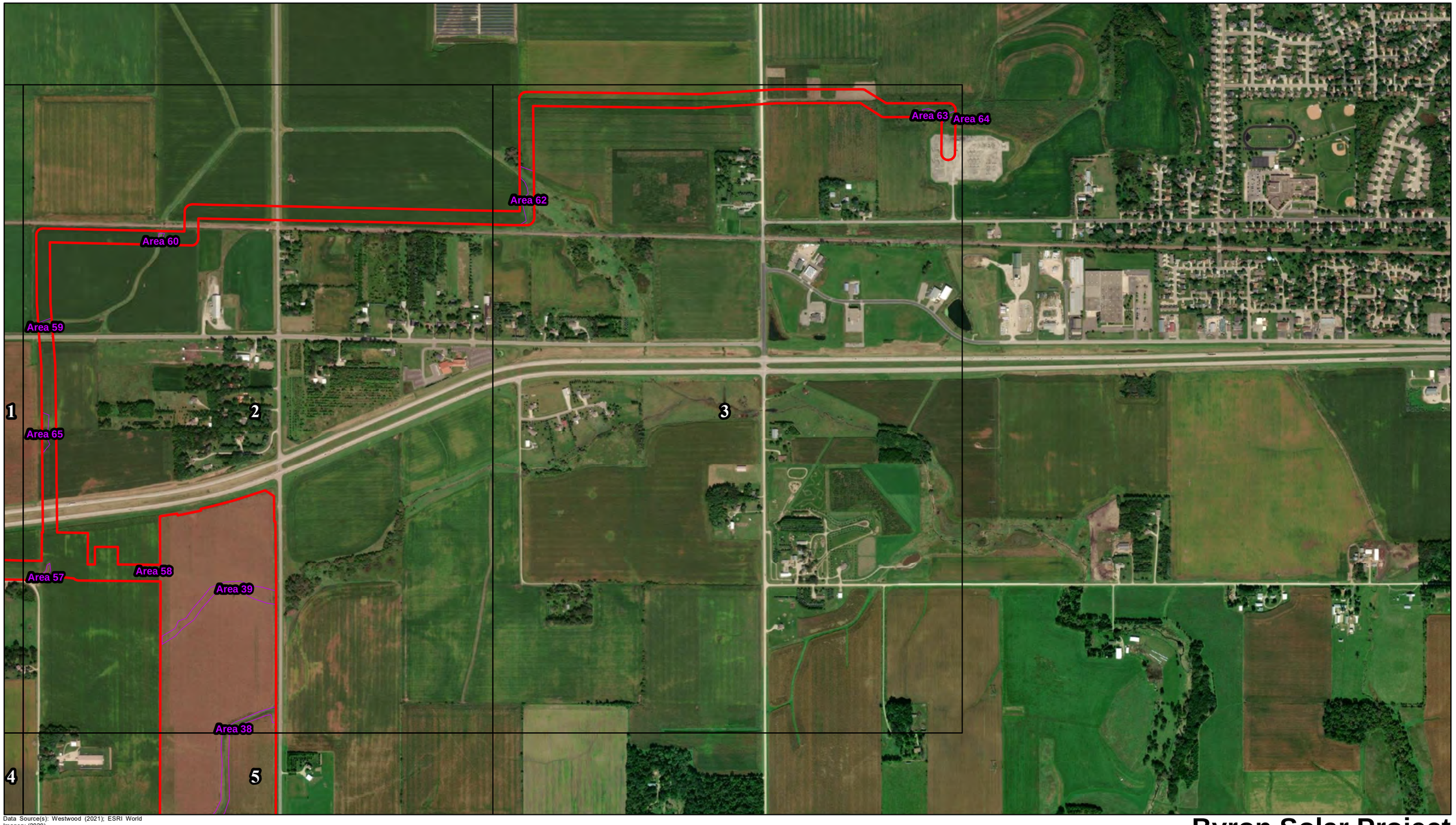

Data Source(s): Westwood (2021); ESRI World Imagery (2020).

Legend

- Project Area
- Suspect Areas
- Grid Index

N

0 0.5 Miles

Byron Solar Project

Dodge and Olmsted County, Minnesota

Offsite Hydrology Review

EXHIBIT 4-3

Westwood
Toll Free (888) 937-5150 westwoodps.com
Westwood Professional Services, Inc.

Map Document: N:\0028109.00\GIS\Wetlands\Field Delineation\2021 delineation\Byron_Ex4_DesktopDelineation_210607.mxd 6/8/2021 2:07:56 PM DMKuhlmann

© 2021 Westwood Professional Services, Inc.

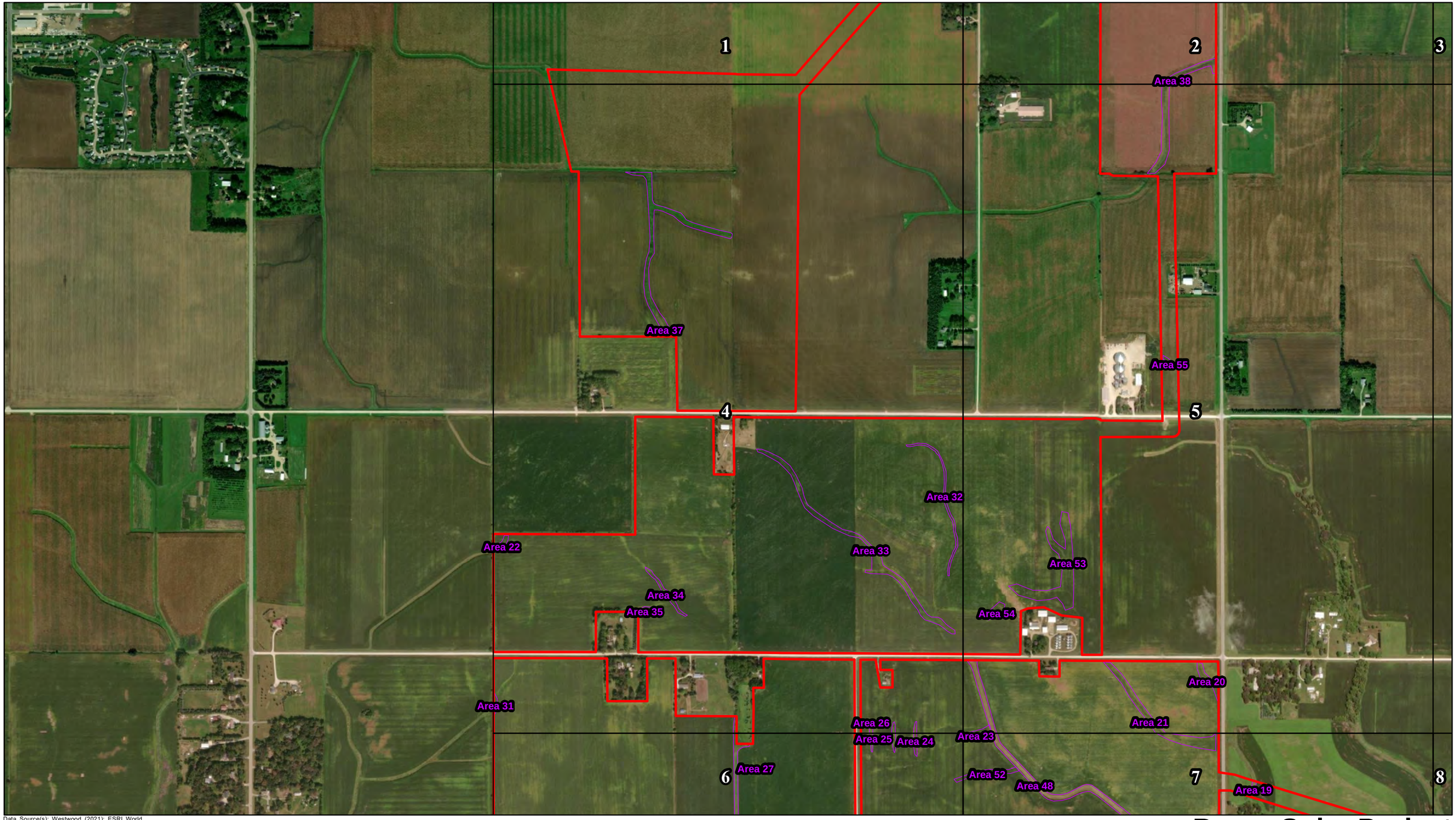

Data Source(s): Westwood (2021); ESRI World Imagery (2020).

Legend

- Project Area
- Suspect Areas
- Grid Index

N

0 0.5 Miles

Byron Solar Project

Dodge and Olmsted County, Minnesota

Offsite Hydrology Review

EXHIBIT 4-4

Westwood
Toll Free (888) 937-5150 westwoodps.com
Westwood Professional Services, Inc.

Map Document: N:\0028109.00\GIS\Wetlands\Field Delineation\2021 delineation\Byron_Ex4_DesktopDelineation_210607.mxd 6/8/2021 2:08:29 PM DMKuhlmann

© 2021 Westwood Professional Services, Inc.

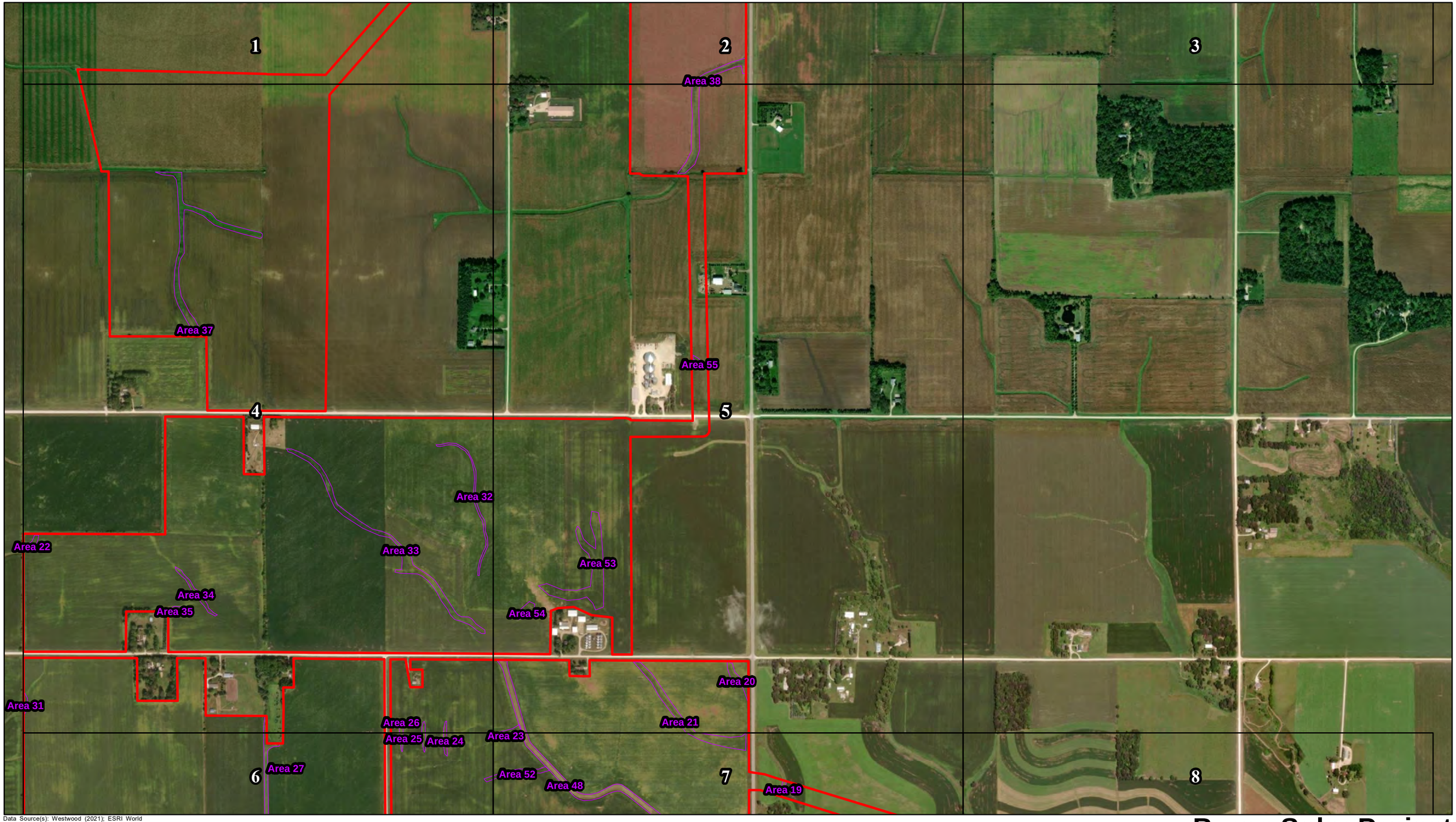

Data Source(s): Westwood (2021); ESRI World Imagery (2020).

Legend

- Project Area
- Suspect Areas
- Grid Index

N

0 0.5 Miles

Byron Solar Project

Dodge and Olmsted County, Minnesota

Offsite Hydrology Review

EXHIBIT 4-5

Westwood
Toll Free (888) 937-5150 westwoodps.com
Westwood Professional Services, Inc.

Map Document: N:\0028109.00\GIS\Wetlands\Field Delineation\2021 delineation\Byron_Ex4_DesktopDelineation_210607.mxd 6/8/2021 2:08:59 PM DMKuhlmann

© 2021 Westwood Professional Services, Inc.

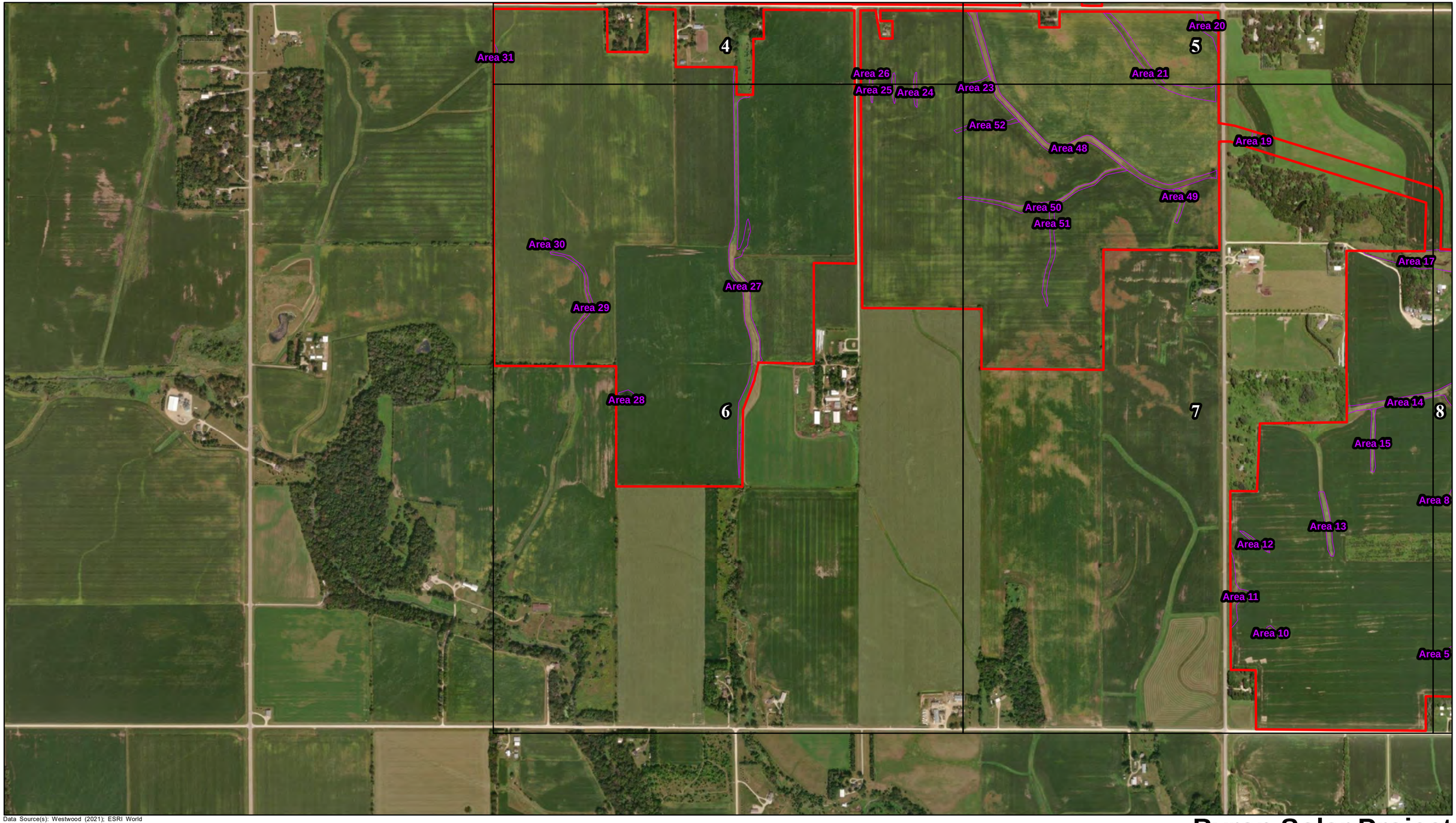

Data Source(s): Westwood (2021); ESRI World Imagery (2020).

Legend

- Project Area
- Suspect Areas
- Grid Index

N

0 0.5 Miles

Westwood
Toll Free (888) 937-5150 westwoodps.com
Westwood Professional Services, Inc.

Byron Solar Project

Dodge and Olmsted County, Minnesota

Offsite Hydrology Review

EXHIBIT 4-6

Map Document: N:\0028109.00\GIS\Wetlands\Field Delineation\2021 delineation\Byron_Ex4_DesktopDelineation_210697.mxd 6/8/2021 2:09:32 PM DMKuhlmann

© 2021 Westwood Professional Services, Inc.

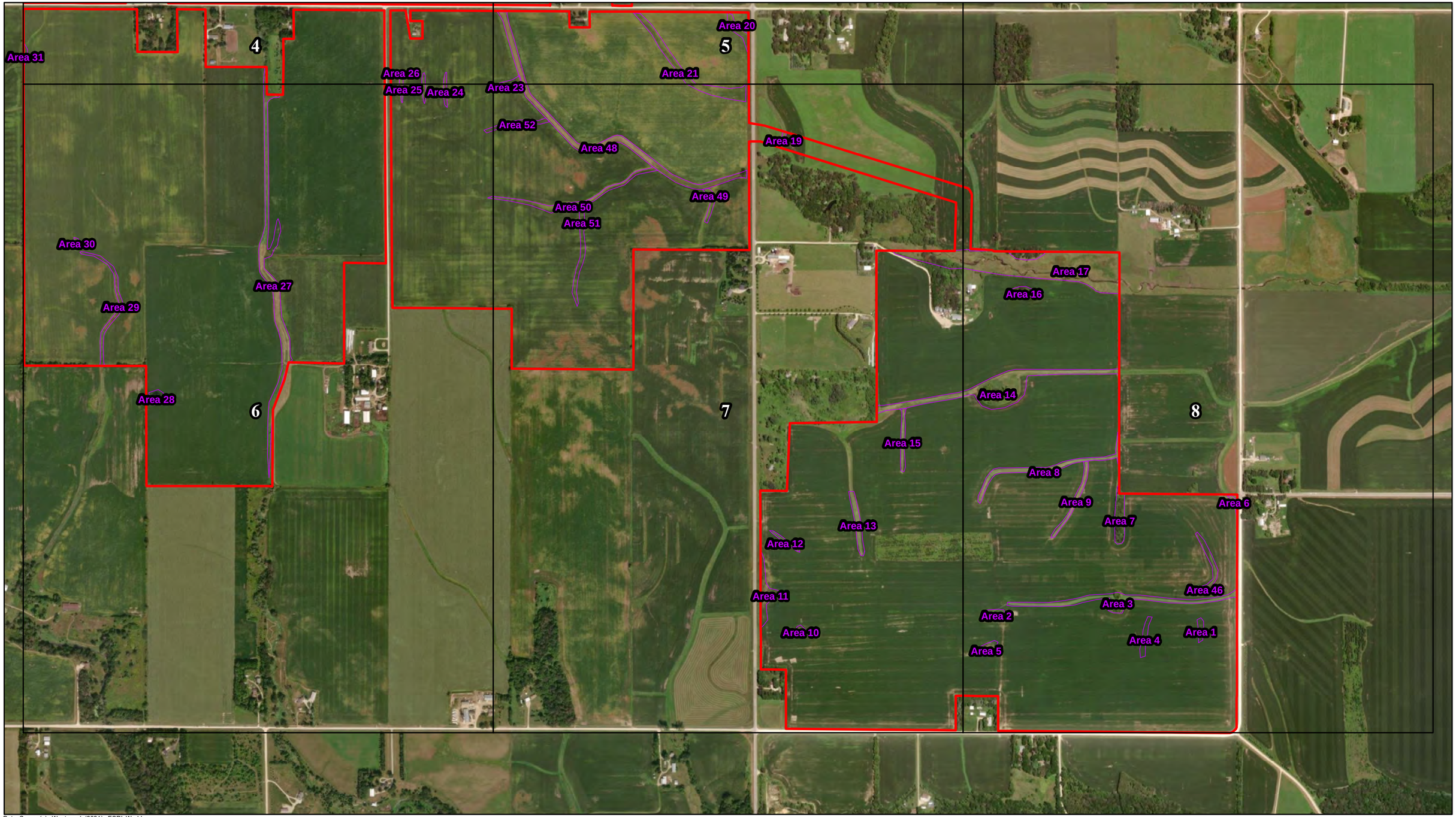

Data Source(s): Westwood (2021); ESRI World Imagery (2020).

Legend

- Project Area
- Suspect Areas
- Grid Index

N

0 — 0.5 Miles

Byron Solar Project

Dodge and Olmsted County, Minnesota

Offsite Hydrology Review

EXHIBIT 4-7

Westwood
Toll Free (888) 937-5150 westwoodps.com
Westwood Professional Services, Inc.

Map Document: N:\0028109.00\GIS\Wetlands\Field Delineation\2021 delineation\Byron_Ex4_DesktopDelineation_210607.mxd 6/8/2021 2:10:09 PM DMKuhlmann

© 2021 Westwood Professional Services, Inc.

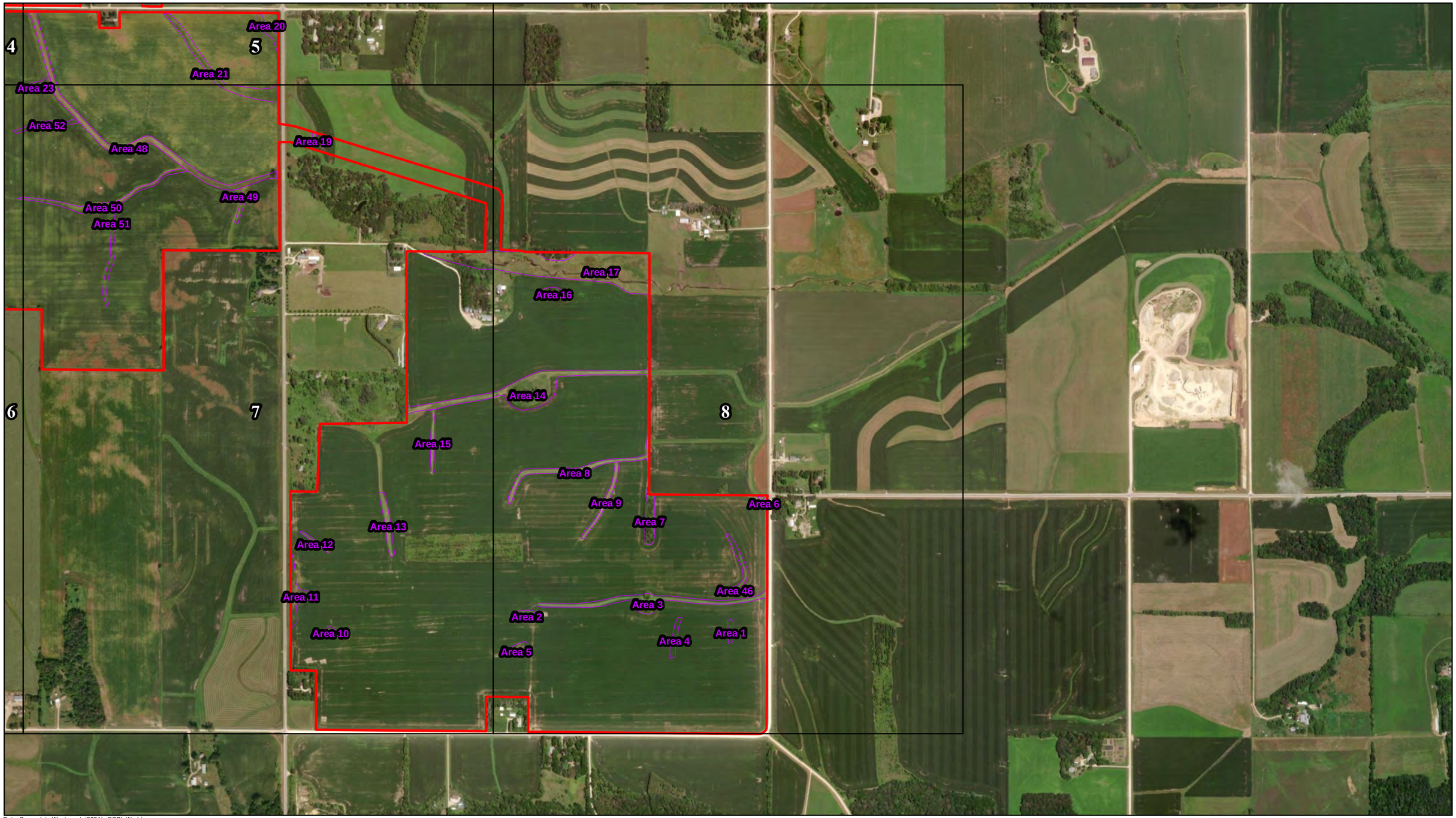

Data Source(s): Westwood (2021); ESRI World Imagery (2020).

Legend

- Project Area
- Suspect Areas
- Grid Index

N

0 Miles 0.5

Byron Solar Project

Dodge and Olmsted County, Minnesota

Offsite Hydrology Review

EXHIBIT 4-8

Westwood
Toll Free (888) 937-5150 westwoodps.com
Westwood Professional Services, Inc.

Map Document: N:\0028109.00\GIS\Wetlands\Field Delineation\2021 delineation\Byron_Ex4_DesktopDelineation_210607.mxd 6/8/2021 2:10:39 PM DMKuhlmann

© 2021 Westwood Professional Services, Inc.

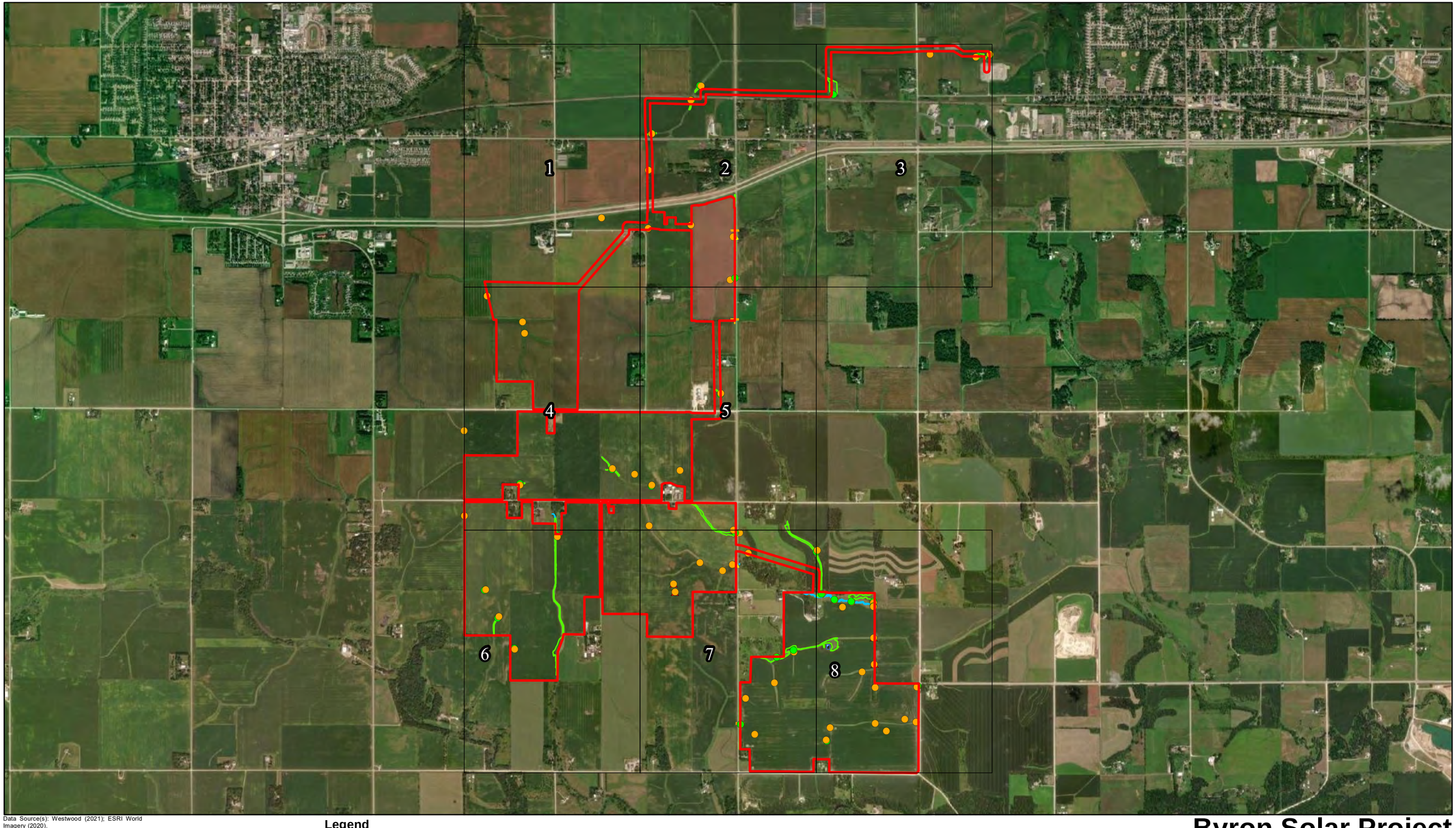

Data Source(s): Westwood (2021); ESRI World Imagery (2020).

Legend

- Delineation Area
- Delineated Wetland
- Delineated Watercourse
- Pond
- 2 ft. Contour
- Upland Sample Point
- Wetland Sample Point
- Tile Outlet
- Tile Intake
- Culvert

N

0 Miles 0.5

Byron Solar Project

Dodge and Olmsted County, Minnesota

Delineated Wetlands Overview

EXHIBIT 5

Westwood
Toll Free (888) 937-5150 westwoodps.com
Westwood Professional Services, Inc.

Map Document: N:\0028109.00\GIS\Wetlands\Field Delineation\2021 delineation\Byron_Ex5_Wetland Delineation_210607.mxd 6/7/2021 4:08:01 PM bmhardel

© 2021 Westwood Professional Services, Inc.

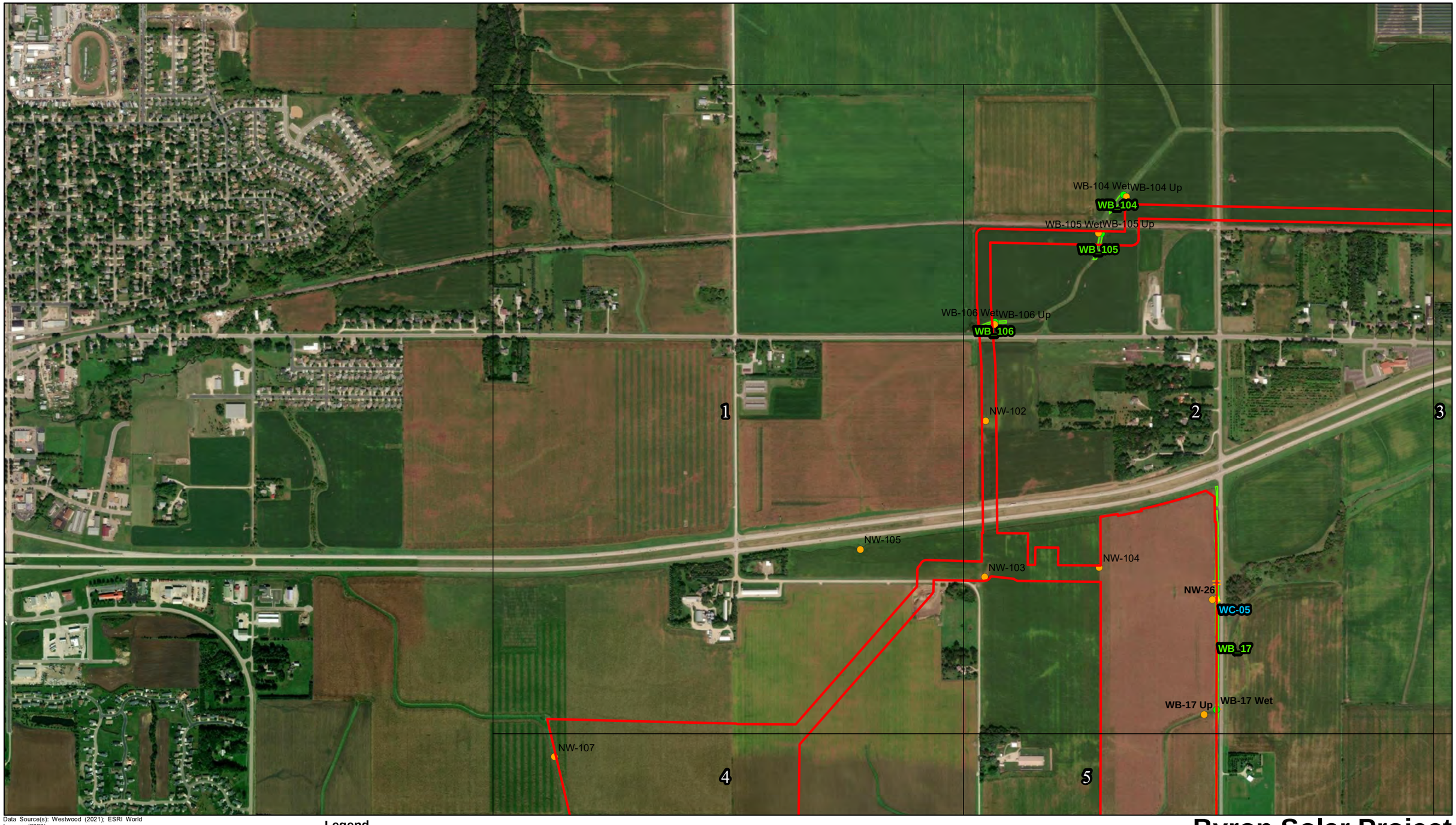

Data Source(s): Westwood (2021); ESRI World Imagery (2020).

Legend

- Delineation Area
- Delineated Wetland
- Delineated Watercourse
- Pond
- 2 ft. Contour
- Upland Sample Point
- Wetland Sample Point
- Tile Outlet
- Tile Intake
- Culvert

N

0 0.5 Miles

Byron Solar Project

Dodge and Olmsted County, Minnesota

Delineated Wetlands

EXHIBIT 5-1

Westwood
Toll Free (888) 937-5150 westwoodps.com
Westwood Professional Services, Inc.

Map Document: N:\0028109.00\GIS\Wetlands\Field Delineation\2021 delineation\Byron_Ex5_Wetland Delineation_210607.mxd 6/8/2021 2:24:18 PM DMKuhlmann

© 2021 Westwood Professional Services, Inc.

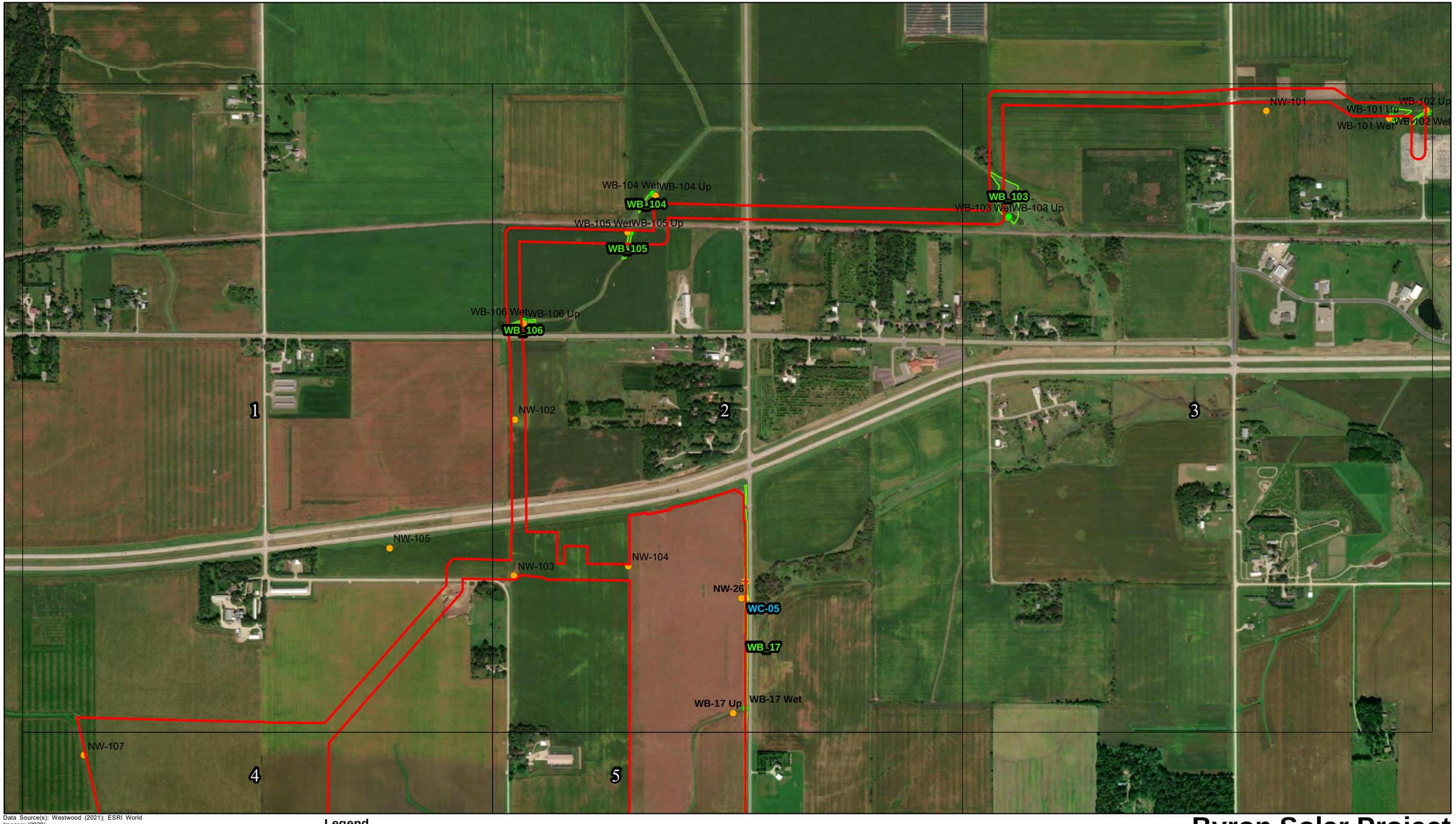

Data Source(s): Westwood (2021); ESRI World Imagery (2020).

Legend

- Delineation Area
- Delineated Wetland
- Delineated Watercourse
- Pond
- 2 ft. Contour
- Upland Sample Point
- Wetland Sample Point
- Tile Outlet
- Tile Intake
- Culvert

N

0 0.5 Miles

Byron Solar Project

Dodge and Olmsted County, Minnesota

Delineated Wetlands

EXHIBIT 5-2

Westwood
Toll Free (888) 937-5150 westwoodps.com
Westwood Professional Services, Inc.

Map Document: N:\0028109.00\GIS\Wetlands\Field Delineation\2021 delineation\Byron_Ex5_Wetland Delineation_210607.mxd 6/8/2021 2:24:55 PM DMKuhlmann

© 2021 Westwood Professional Services, Inc.

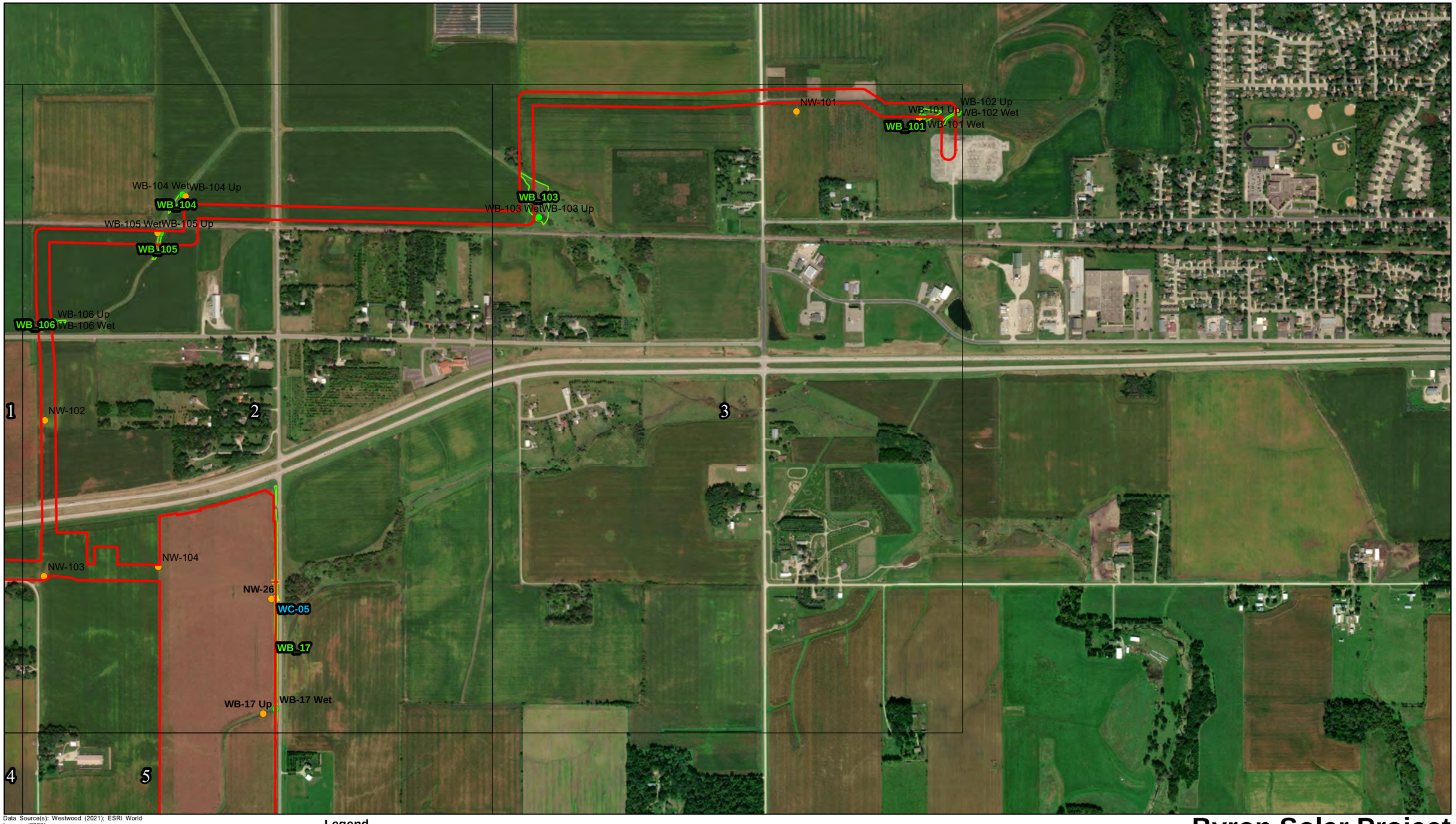

Data Source(s): Westwood (2021); ESRI World Imagery (2020).

Legend

- Delineation Area
- Delineated Wetland
- Delineated Watercourse
- Pond
- 2 ft. Contour
- Upland Sample Point
- Wetland Sample Point
- Tile Outlet
- Tile Intake
- Culvert

N

0 0.5 Miles

Byron Solar Project

Dodge and Olmsted County, Minnesota

Delineated Wetlands

EXHIBIT 5-3

Westwood
Toll Free (888) 937-5150 westwoodps.com
Westwood Professional Services, Inc.

Map Document: N:\0028109.00\GIS\Wetlands\Field Delineation\2021 delineation\Byron_Ex5_Wetland Delineation_210607.mxd 6/8/2021 2:25:22 PM DMKuhlmann

© 2021 Westwood Professional Services, Inc.

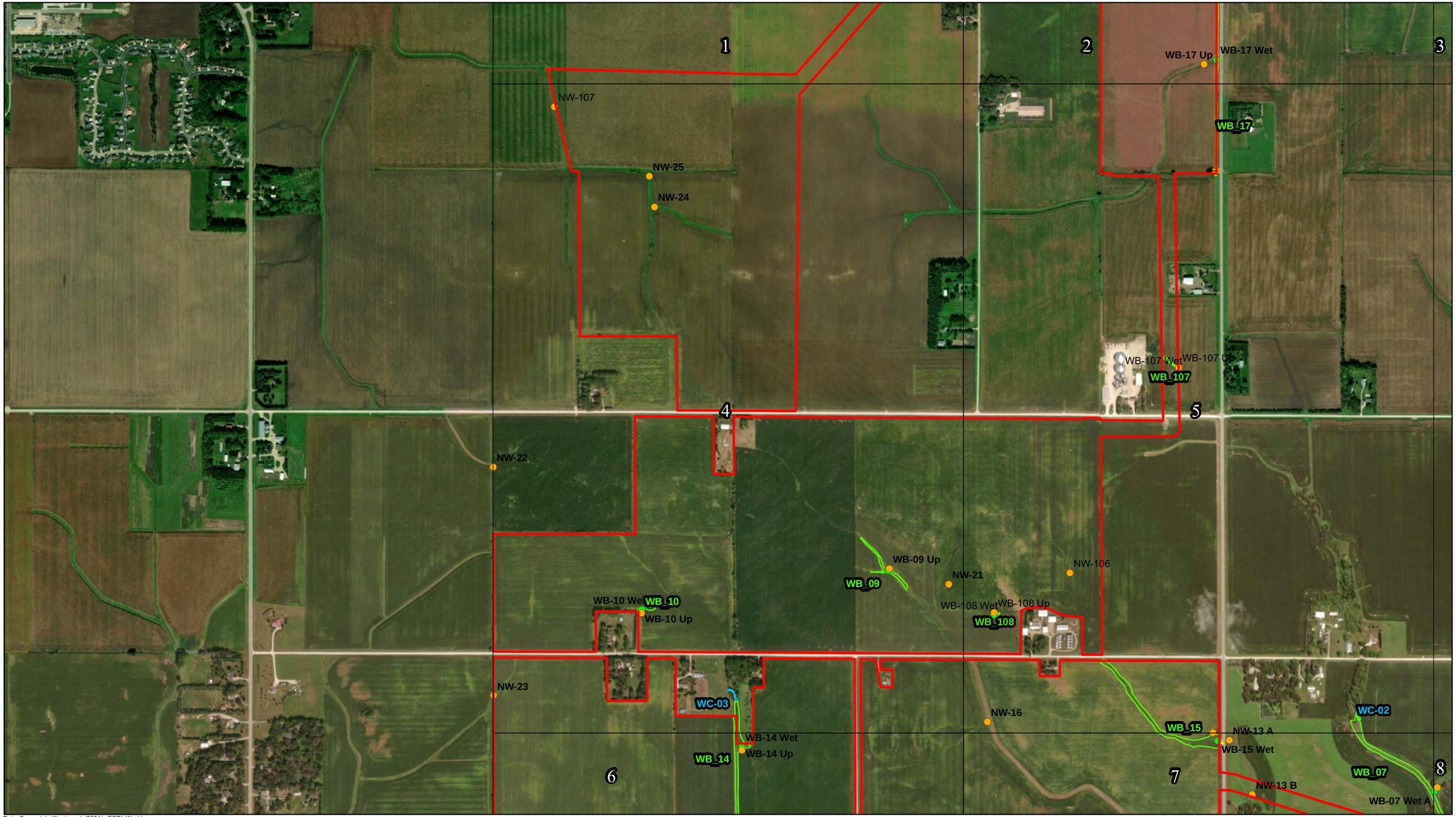

Data Source(s): Westwood (2021); ESRI World Imagery (2020).

Legend

- Delineation Area
- Delineated Wetland
- Delineated Watercourse
- Pond
- 2 ft. Contour
- Upland Sample Point
- Wetland Sample Point
- Tile Outlet
- Tile Intake
- Culvert

N

0 0.5 Miles

Byron Solar Project

Dodge and Olmsted County, Minnesota

Delineated Wetlands

EXHIBIT 5-4

Westwood
Toll Free (888) 937-5150 westwoodps.com
Westwood Professional Services, Inc.

Map Document: N:\0028109.00\GIS\Wetlands\Field Delineation\2021 delineation\Byron_Ex5_Wetland Delineation_210607.mxd 6/8/2021 2:25:52 PM DMKuhlmann

© 2021 Westwood Professional Services, Inc.

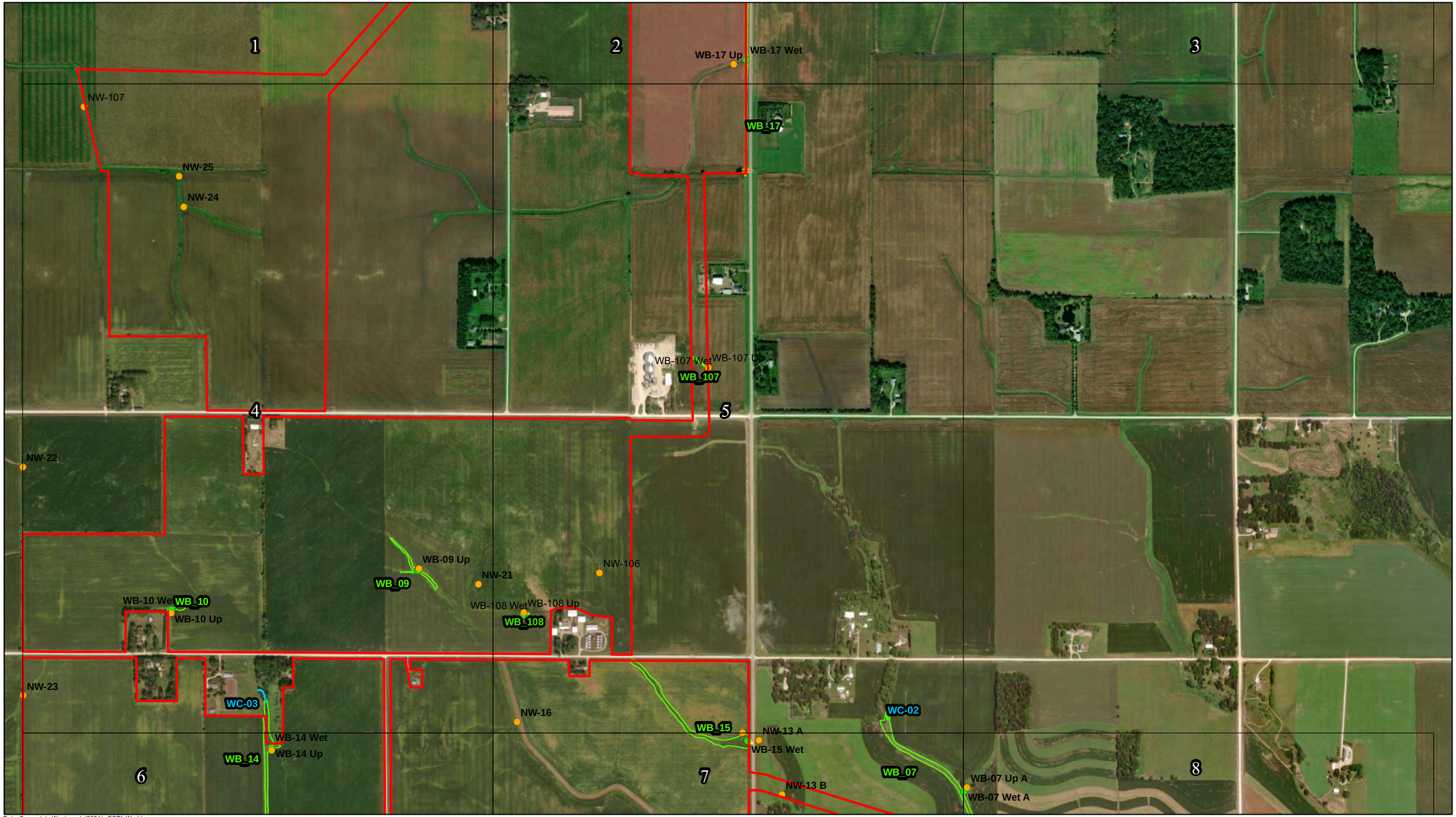

Data Source(s): Westwood (2021); ESRI World Imagery (2020).

Legend

- Delineation Area
- Delineated Wetland
- Delineated Watercourse
- Pond
- 2 ft. Contour
- Upland Sample Point
- Wetland Sample Point
- Tile Outlet
- Tile Intake
- Culvert

N

0 0.5 Miles

Byron Solar Project

Dodge and Olmsted County, Minnesota

Delineated Wetlands

EXHIBIT 5-5

Westwood
Toll Free (888) 937-5150 westwoodps.com
Westwood Professional Services, Inc.

Map Document: N:\0028109.00\GIS\Wetlands\Field Delineation\2021 delineation\Byron_Ex5_Wetland Delineation_210607.mxd 6/8/2021 2:26:24 PM DMKuhlmann

© 2021 Westwood Professional Services, Inc.

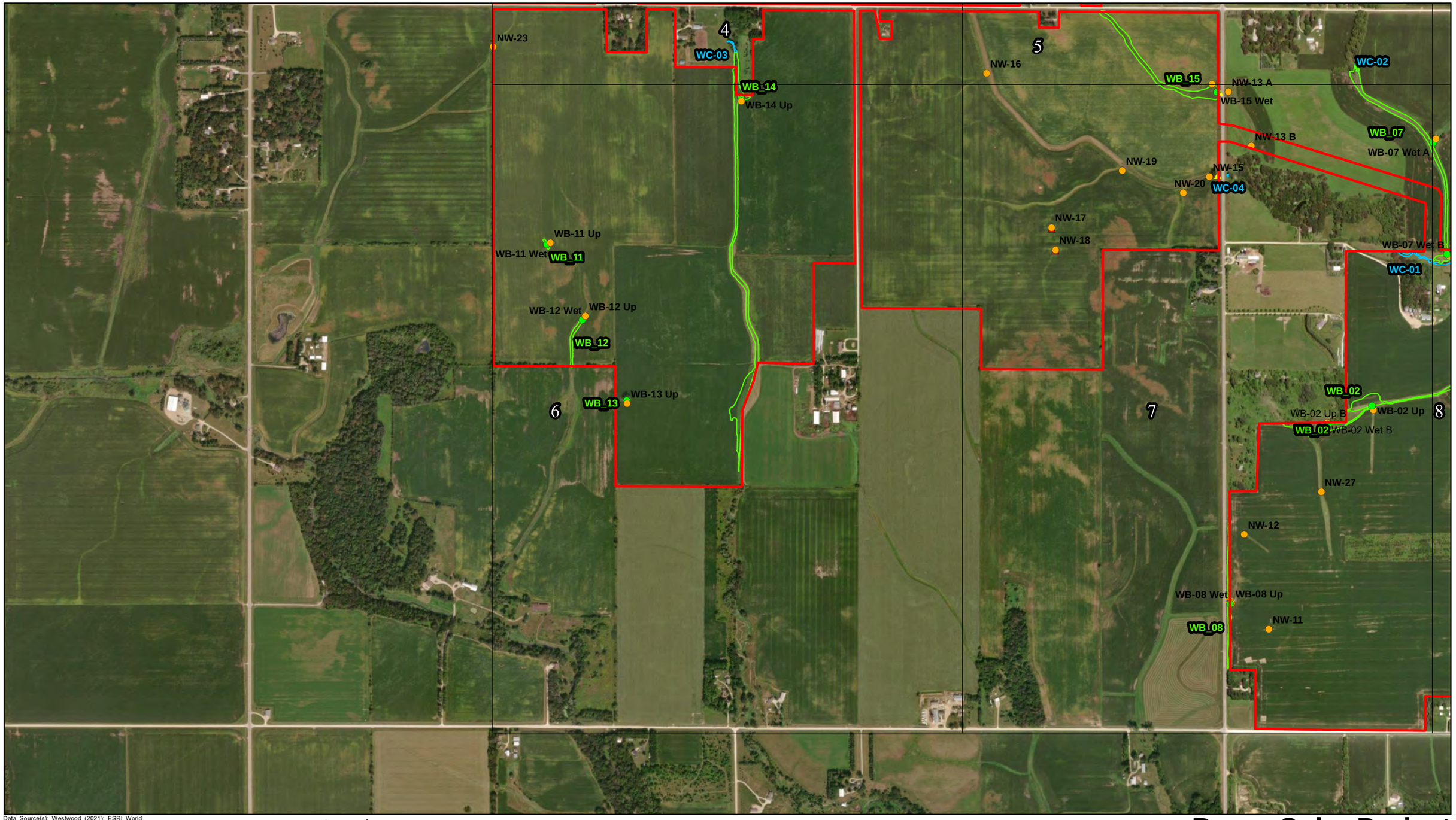

Data Source(s): Westwood (2021); ESRI World Imagery (2020).

Legend

- Delineation Area
- Delineated Wetland
- Delineated Watercourse
- Pond
- 2 ft. Contour
- Upland Sample Point
- Wetland Sample Point
- Tile Outlet
- Tile Intake
- Culvert

N

0 Miles 0.5

Byron Solar Project

Dodge and Olmsted County, Minnesota

Delineated Wetlands

EXHIBIT 5-6

Westwood
Toll Free (888) 937-5150 westwoodps.com
Westwood Professional Services, Inc.

Map Document: N:\0028109.00\GIS\Wetlands\Field Delineation\2021 delineation\Byron_Ex5_Wetland Delineation_210607.mxd 6/8/2021 2:26:55 PM DMKuhlmann

© 2021 Westwood Professional Services, Inc.

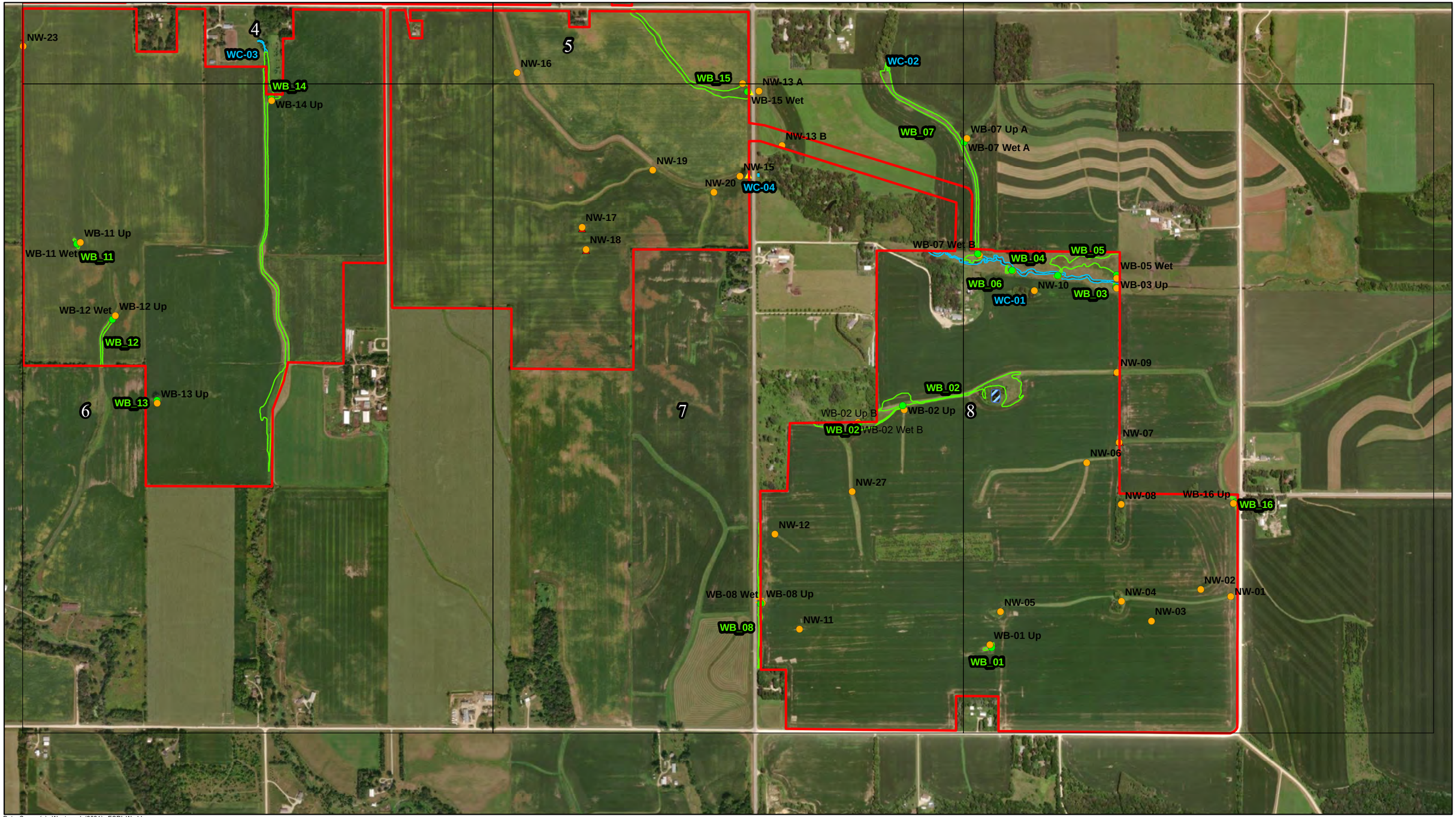

Data Source(s): Westwood (2021); ESRI World Imagery (2020).

Legend

- Delineation Area
- Delineated Wetland
- Delineated Watercourse
- Pond
- 2 ft. Contour
- Upland Sample Point
- Wetland Sample Point
- Tile Outlet
- Tile Intake
- Culvert

N

0 Miles 0.5

Byron Solar Project

Dodge and Olmsted County, Minnesota

Delineated Wetlands

EXHIBIT 5-7

Westwood
Toll Free (888) 937-5150 westwoodps.com
Westwood Professional Services, Inc.

Map Document: N:\0028109.00\GIS\Wetlands\Field Delineation\2021 delineation\Byron_Ex5_Wetland Delineation_210607.mxd 6/8/2021 2:27:23 PM DMKuhlmann

© 2021 Westwood Professional Services, Inc.

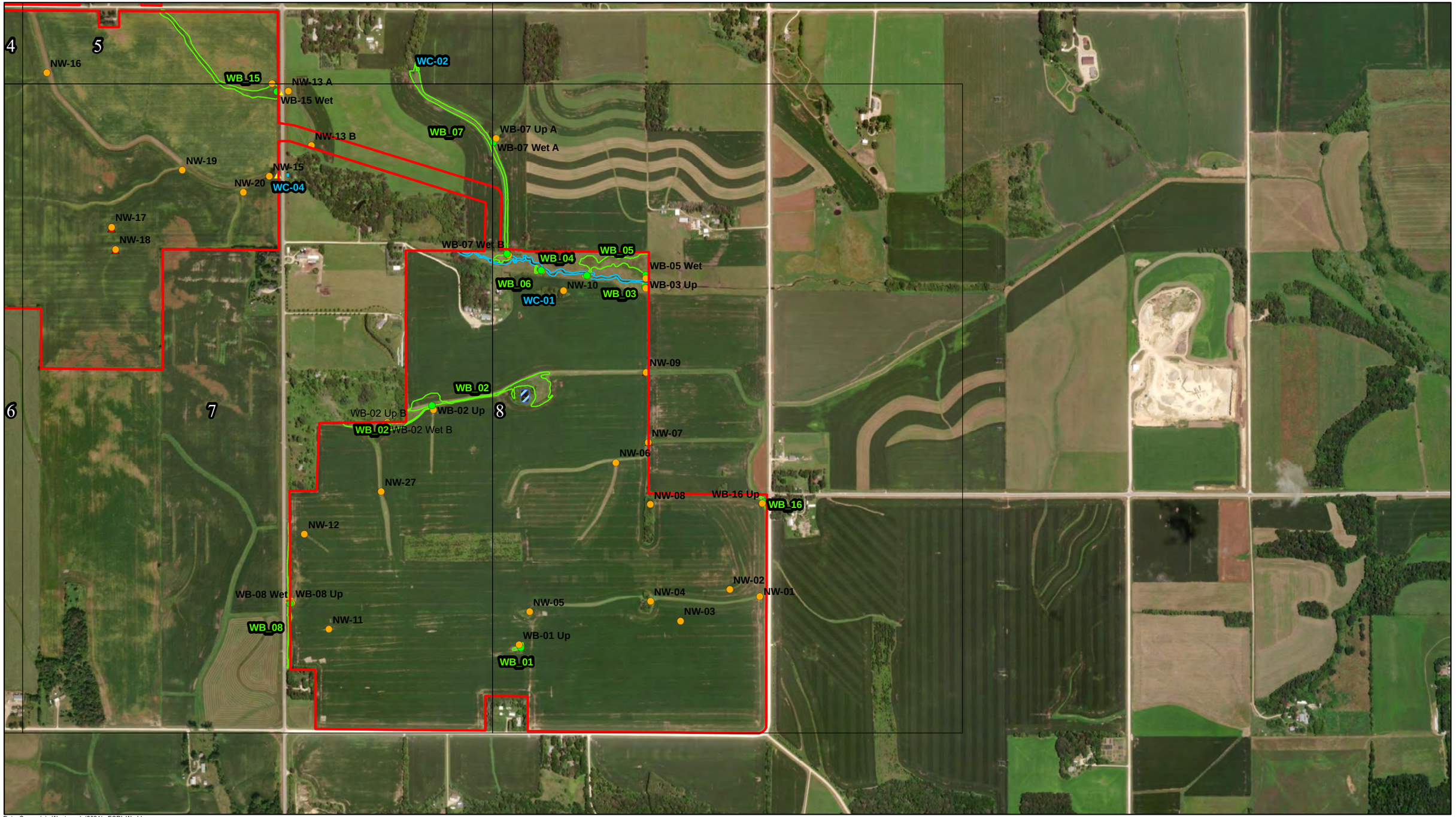

Data Source(s): Westwood (2021); ESRI World Imagery (2020).

Legend

- Delineation Area
- Delineated Wetland
- Delineated Watercourse
- Pond
- 2 ft. Contour
- Upland Sample Point
- Wetland Sample Point
- Tile Outlet
- Tile Intake
- Culvert

N

0 Miles 0.5

Byron Solar Project

Dodge and Olmsted County, Minnesota

Delineated Wetlands

EXHIBIT 5-8

Westwood
Toll Free (888) 937-5150 westwoodps.com
Westwood Professional Services, Inc.

Map Document: N:\0028109.00\GIS\Wetlands\Field Delineation\2021 delineation\Byron_Ex5_Wetland Delineation_210607.mxd 6/8/2021 2:27:52 PM DMKuhlmann