

October 24, 2014

**Via Electronic Filing**

Dr. Burl W. Haar  
Executive Secretary  
Minnesota Public Utilities Commission  
121 7th Place East, Suite 350  
St. Paul, MN 55101-2147

**RE: Petition for Approval of Certain Pre-Application Filings**  
*In the Matter of the Application of Enbridge Energy, Limited Partnership for a Certificate of Need for the Line 3 Replacement Project in Minnesota from the North Dakota Border to the Wisconsin Border*  
MPUC Docket No. PL9/CN-14-\_\_\_\_\_

Dear Dr. Haar:

Enbridge Energy, Limited Partnership (“Enbridge”) plans to file an application for a Certificate of Need (“CN”) for the Line 3 Replacement Project in Minnesota (“L3R” or the “Project”), an integrity and maintenance driven replacement of Enbridge’s existing Line 3 crude oil pipeline from the North Dakota Border to the Wisconsin Border. In connection with its forthcoming application, Enbridge submits the enclosed Petition, in which it respectfully requests that the Commission approve the following pre-application submittals:

- Notice Plan Proposal;
- Request for Exemption from Certain Application Content Requirements;
- Protective Order;
- Order Establishing a Separate Docket for Highly Sensitive Nonpublic Data; and
- Protective Order for Highly Sensitive Nonpublic Data.

Enbridge believes that approval of these documents will assist the Commission in making a detailed and efficient determination on Enbridge’s forthcoming CN application.

Attorneys & Advisors  
main 612.492.7000  
fax 612.492.7077  
www.fredlaw.com

Fredrikson & Byron, P.A.  
200 South Sixth Street, Suite 4000  
Minneapolis, Minnesota  
55402-1425

Enbridge also requests that the following individuals be placed on the official service list maintained by the Commission for this proceeding.

<p>James D. Watts Sr. Legal Counsel, EUS Legal, U.S. Law Enbridge Energy, Limited Partnership 1409 Hammond Avenue Superior, Wisconsin 54880 Direct: 715-398-4741 <a href="mailto:james.watts@enbridge.com">james.watts@enbridge.com</a></p>	<p>Claudia Schrull Sr. Mgr., Regulatory Pipeline Dev., EUS Legal, U.S. Law Enbridge Energy, Limited Partnership 1100 Louisiana, Suite 3300 Houston, Texas 77002 Direct: 713-821-2045 <a href="mailto:claudia.schrull@enbridge.com">claudia.schrull@enbridge.com</a></p>
<p>Mollie Smith Attorney for Enbridge Fredrikson &amp; Byron, P.A. 200 South 6th Street, Suite 4000 Minneapolis, MN 55402 Direct: 612-492-7270 <a href="mailto:msmith@fredlaw.com">msmith@fredlaw.com</a></p>	<p>Christy Brusven Attorney for Enbridge Fredrikson &amp; Byron, P.A. 200 South 6th Street, Suite 4000 Minneapolis, MN 55402 Direct: 612-492-7412 <a href="mailto:cbrusven@fredlaw.com">cbrusven@fredlaw.com</a></p>

If you have any questions or need additional information regarding this filing, please contact Claudia Schrull, Sr. Manager, Regulatory Pipeline Development, EUS Legal, US Law, at 713-821-2045.

Sincerely,

*/s/ Christina K. Brusven*

Christina K. Brusven  
Mollie M. Smith  
**Direct Dial:** 612.492.7412  
**Email:** [cbrusven@fredlaw.com](mailto:cbrusven@fredlaw.com)  
CKBkas

Enclosures

cc: Attached Service List

**AFFIDAVIT OF SERVICE**

---

**In the Matter of the Application of Enbridge Energy, Limited  
Partnership for a Certificate of Need for the Line 3  
Replacement Project in Minnesota from the North Dakota  
Border to the Wisconsin Border**

**MPUC Docket No. PL9/CN-14-\_\_**


---

STATE OF MINNESOTA     )  
  ) ss.  
COUNTY OF HENNEPIN     )

Kristen A. Swenson, of the City of Minneapolis, County of Hennepin, in the State of Minnesota, being duly sworn, says that on the 24<sup>th</sup> day of October, 2014, she e-filed with the Minnesota Public Utilities Commission the following:

- 1. Petition for Approval of Notice Plan Proposal, Request for Exemptions, Standard Protective Order, and Separate Docket and Accompanying Protective Order for Highly Sensitive Nonpublic Data with the following Exhibits:**
  - Exhibit A - Notice Plan Proposal;**
  - Exhibit B - Request for Exemption from Certain Application Content Requirements;**
  - Exhibit C - Protective Order;**
  - Exhibit D - Order Establishing a Separate Docket for Highly Sensitive Nonpublic Data; and**
  - Exhibit E - Protective Order for Highly Sensitive Nonpublic Data.**
- 2. Affidavit of Service.**

A copy has also been served in accordance with the attached Service List.

  
Kristen A. Swenson

Subscribed and sworn to before me  
on October 24, 2014.

  
Notary Public



**STATE OF MINNESOTA  
PUBLIC UTILITIES COMMISSION  
SERVICE LIST**

Burl W. Haar Executive Secretary Minnesota Public Utilities Commission 350 Metro Square Building 121 Seventh Place East St. Paul, MN 55101 <b>VIA E-Filing and U.S. MAIL</b>	Sharon Ferguson Docket Coordinator Minnesota Department of Commerce 85 Seventh Place E., Suite 500 St. Paul, MN 55101 <b>VIA E-Filing and U.S. MAIL</b>
Adam Heinen MN Department of Commerce, Division of Energy Resources 85 7 <sup>th</sup> Place East, Suite 500 St. Paul, MN 55101 <b>VIA U.S. MAIL</b>	Bret Eknes Minnesota Public Utilities Commission 350 Metro Square Building 121 Seventh Place East St. Paul, MN 55101 <b>VIA U.S. MAIL</b>
John Lindell Minnesota Office of the Attorney General 900 BRM Tower 445 Minnesota Street St. Paul, MN 55101 <b>VIA U.S. MAIL</b>	Julia Anderson Minnesota Office of Attorney General 1400 Bremer Tower 445 Minnesota Street St. Paul, MN 55101 <b>VIA U.S. MAIL</b>
Bob Patton MN Department of Agriculture 625 Robert Street North St. Paul, MN 55155-2538 <b>VIA U.S. MAIL</b>	Karen Kromar MN Pollution Control Agency 520 Lafayette Road St. Paul, MN 55155 <b>VIA U.S. MAIL</b>
Douglas Benson MN Department of Health PO Box 64975 St. Paul, MN 55155 <b>VIA U.S. MAIL</b>	Randal Doneen MN Department of Natural Resources PO Box 64975 St. Paul, MN 55101-2134 <b>VIA U.S. MAIL</b>
Jennie Ross MN Department of Transportation 395 John Ireland Blvd. MS 620 St. Paul, MN 55155 <b>VIA U.S. MAIL</b>	Craig Jarnot U.S. Army Corps of Engineers 10867 East Gull Lake Drive NW Brainerd, MN 56401 <b>VIA U.S. MAIL</b>



STATE OF MINNESOTA  
BEFORE THE  
MINNESOTA PUBLIC UTILITIES COMMISSION

Beverly Jones Heydinger  
David C. Boyd  
Nancy Lange  
Dan Lipschultz  
Betsy Wergin

Chair  
Commissioner  
Commissioner  
Commissioner  
Commissioner

Docket No. PL9/CN-14-\_\_

**In the Matter of the Applications of  
Enbridge Energy, Limited Partnership for a  
Certificate of Need for the Line 3  
Replacement Project in Minnesota from the  
North Dakota Border to the Wisconsin  
Border**

**PETITION FOR APPROVAL OF  
NOTICE PLAN PROPOSAL,  
REQUEST FOR EXEMPTIONS,  
PROTECTIVE ORDER, AND SEPARATE  
DOCKET AND ACCOMPANYING  
PROTECTIVE ORDER FOR HIGHLY  
SENSITIVE NONPUBLIC DATA**

**I. INTRODUCTION.**

Enbridge Energy, Limited Partnership (“Enbridge”) plans to file a Certificate of Need (“CN”) Application for the Line 3 Replacement Project in Minnesota (“L3R” or the “Project”). As described more fully in this petition, the Project is an integrity and maintenance-driven project to replace Enbridge’s existing Line 3 crude oil pipeline from the North Dakota Border to the Wisconsin Border. In connection with its forthcoming Application, Enbridge respectfully requests that the Commission approve the following pre-application submittals:

- Notice Plan Proposal;
- Request for Exemption from Certain Application Content Requirements (“Request for Exemptions”);
- Protective Order (the “Standard Protective Order”);
- Order Establishing Separate Docket for Highly Sensitive Nonpublic Data; and
- Highly Sensitive Nonpublic Data Protective Order.

Enbridge believes that approval of these documents is appropriate and will assist the Commission in making a detailed and efficient determination on Enbridge's forthcoming CN Application. The Notice Plan Proposal ensures that relevant stakeholders are apprised of and have the opportunity to comment on the Project. Granting the Request for Exemptions will allow Enbridge to provide the data that will be most helpful in the Commission's determination of need for the Project in its CN Application. Issuing the Standard Protective Order, the Order Establishing a Separate Docket for Highly Sensitive Nonpublic Data, and the Highly Sensitive Nonpublic Data Protective Order will ensure that relevant information may be provided to the Commission, agencies, and parties in an efficient manner that appropriately protects nonpublic information.

## **II. BACKGROUND.**

### **A. Line 3 Integrity Management Program.**

The Line 3 Pipeline ("Line 3") originates in Canada and crosses the United States/Canada border near Neche, North Dakota. It continues through North Dakota and Minnesota and terminates at the Enbridge Superior Station and Terminal Facility near Superior, Wisconsin. Line 3 was installed between 1962 and 1967. It is an integral part of the Enbridge Mainline System and plays an important role in delivering crude oil to (i) Minnesota Pipe Line Company's interconnecting facilities at Clearbrook, for ultimate redelivery to Minnesota refineries, and (ii) the Superior Terminal, for ultimate delivery to other United States and Canadian refineries.

Pipeline safety and reliable energy transportation of crude oil are of paramount importance to Enbridge, and begin with Enbridge's ongoing comprehensive, system-wide preventative maintenance and integrity management program for all of its pipeline systems. In accordance with the integrity management program, Line 3 continually undergoes regular and systematic preventative maintenance activities and inspections to ensure its safe operation and

longevity. Through the integrity management program, Enbridge gathers data on Line 3 using a series of internal inspection instruments that look for pipeline anomalies. After evaluating the data, Enbridge conducts responsive maintenance and integrity work, which may include integrity digs to either sleeve or replace a pipe segment where data has indicated such measures are necessary. An integrity dig requires Enbridge to enter landowners' properties and excavate around and under the pipeline to gain access to the pipe. Installing a sleeve involves welding two fitted pieces of pipe together around an existing segment of pipeline. Replacement involves removal of a segment of existing pipe and replacement of that segment with new pipe. Once the maintenance and integrity work is complete, Enbridge backfills the area excavated and restores the land.

**B. The Project.**

As part of the integrity management program, in mid-2013, Enbridge identified numerous Line 3 pipeline segments that would have to be sleeved or replaced over a number of years. After conducting the initial integrity work identified, and reviewing forecasts of future integrity digs and sleeve/replacement work, Enbridge determined that the most efficient and least-invasive approach to maintaining Line 3's integrity is to replace the entire pipeline that runs from the United States/Canada border to Superior.

The Project is a major component of Enbridge's United States Line 3 Replacement Program, designed to fully replace Line 3 from the United States/Canada border to Superior.

Absent replacing Line 3, Enbridge would continue to safely operate Line 3 under its integrity verification and maintenance program. However, doing so may require as many as 900 integrity digs and repairs over the next six years, which would have associated human and environmental impacts. By replacing Line 3, Enbridge will be able to ensure the continued safe, reliable

transportation of crude oil to refineries in Minnesota and beyond, while minimizing potential impacts to the environment and landowners.

The Project will replace approximately 285 miles of existing 34-inch diameter Line 3 pipeline with 338 miles of 36-inch diameter pipeline, along with associated facilities, between the North Dakota-Minnesota border and the Minnesota-Wisconsin border. The Project as designed will include eight pumping stations in Minnesota, including valves, metering, monitoring equipment, and associated electrical facilities. The number and location of the pumping stations will depend on the approved route, power availability, and detailed hydraulic modeling. The original Line 3 pipeline will be permanently deactivated in place after the replacement pipeline is installed, tested, and operational.<sup>1</sup> The Project has a planned in-service date for the second half of 2017 or sooner, pending receipt of permit approvals.

To the extent practicable, Enbridge is working to co-locate the Project's route within existing Enbridge pipeline rights-of-way and other Minnesota utility corridors. The Project will generally follow Enbridge's existing Line 3 route from the North Dakota/Minnesota border in Kittson County to the existing Enbridge Clearbrook terminal in Clearwater County, Minnesota. From Clearbrook to the Wisconsin border in Carlton County, the Project will depart from the existing Line 3 pipeline route to generally follow the proposed Sandpiper Pipeline preferred route, which extends south from Clearbrook to Hubbard, Minnesota, and then east, following portions of existing electrical transmission and railroad lines, before terminating in Superior,

---

<sup>1</sup> The deactivation work activities (purge, cleaning, and cathodic protection) will begin on the existing Line 3 once the Project is placed in-service and are anticipated to be completed in 12 to 18 months.

Wisconsin. In Minnesota, the Project will cross Kittson, Marshall, Pennington, Polk, Red Lake, Clearwater, Hubbard, Wadena, Cass, Crow Wing, Aitkin, and Carlton counties.<sup>2</sup>

### **III. NOTICE PLAN PROPOSAL.**

In compliance with Minnesota Rule 7829.2560, Enbridge submits its Notice Plan Proposal, outlining its plan for providing notice to all persons reasonably likely to be affected by the Project in Minnesota. The Notice Plan Proposal is attached to this Petition as Exhibit A. The attached Notice Plan Proposal complies with the requirements set forth in Minnesota Rule 7829.2560 and will adequately provide notice to all persons reasonably likely to be affected by the Project in Minnesota.

Until the Project is completed, integrity and maintenance work will continue on the existing Line 3. Therefore, in order to minimize human and environmental impacts, it is critical that Enbridge complete the Project as soon as possible. As such, in the Notice Plan Proposal, Enbridge respectfully requests that the Commission expedite review of the Notice Plan to any extent possible. In addition, the Notice Plan Proposal includes a request for a variance from Minnesota Rule Part 7829.2560, subpart 1, which requires that a Notice Plan be filed three months prior to filing a CN application. Specifically, in the event the Notice Plan is approved and implemented prior to the expiration of the three months, Enbridge requests that it be allowed to file its CN Application immediately upon completing implementation of the Notice Plan in order help to expedite the CN process and, ultimately, the construction of this vital maintenance

---

<sup>2</sup> For a Project overview map and more detailed route maps, see Attachments 1a and 1b to Enbridge's Notice Plan Proposal, which is submitted as Exhibit A.

and integrity driven replacement Project. Similar variances have been granted in other CN matters.<sup>3</sup>

As required by Minnesota Rule 7829.2560, subpart 1, copies of the Notice Plan Proposal are being provided to the Department of Commerce-Division of Energy Resources (“DOC-DER”), the Anti-Trust and Utilities Division of the Office of the Attorney General, and the Army Corps of Engineers.

Accordingly, Enbridge respectfully requests that the Commission approve the Notice Plan Proposal, expedite review of the Notice Plan, and grant its request for a variance of the three month time period set forth in Minnesota Rule 7829.3100, subpart 1.

**IV. REQUEST FOR EXEMPTION.**

Pursuant to Minnesota Rule 7853.0200, subpart 8, Enbridge submits a Request for Exemption, which is attached as Exhibit B. Enbridge’s requested exemptions are summarized in the table below and explained in further detail in Exhibit B.

<b>Minnesota Rule</b>	<b>Scope of Exemption Request</b>
<b>Rule 7853.0250(B) and 7853.0130(A)(3) – Promotional Practices</b>	<b>Request full exemption.</b>
<b>Rule 7853.0510, subp. 1(B) – Historical Energy Data</b>	<b>Request full exemption from requirements to provide “peak day quantities” because such data is not tracked by Enbridge.</b>
<b>Rule 7853.0510, subp. 1(C) – Historical Energy Data</b>	<b>Request to submit alternative data regarding historic shipper nominations on Line 3 and evidence of shipper support for the future utilization of the proposed capacity in lieu of historical contract data.</b>
<b>Rule 7853.0520 (B) – Forecast Data</b>	<b>Request full exemption from requirements to</b>

---

<sup>3</sup> E.g., *In the Matter of the Application of Prairie Rose Wind, LLC for a Certificate of Need for a 101 MW Wind Project and Related 115 kV Transmission Line in Rock County in Southwestern Minnesota*, MPUC Docket No. IP-6638/CN-10-80, Order Granting Variance and Approving Notice Plan (Apr. 12, 2010); *In the Matter of the Application for a Certificate of Need for a 161-kV Transmission Line in Jackson County, Minnesota*, MPUC Docket No. IP-6686/CN-08-994, Order Approving Notice Plan as Modified and Granting Variance (Oct. 8, 2008).

	<b>provide “peak day quantities” because such data is not tracked by Enbridge.</b>
<b>Rule 7853.0530, subp. 3(D) – Expected Sources of Supply or Shippers</b>	<b>Request to submit alternative data regarding historic shipper nominations on Line 3 and shipper support for the future utilization of the proposed capacity in lieu of contract data for 25 largest shippers.</b>
<b>Rule 7853.0530, subp. 3(E) – Expected Recipients</b>	<b>Request to submit alternative data regarding refineries directly or indirectly connected to Line 3 in lieu of contract information related to recipients of crude shipments on Line 3.</b>

Enbridge respectfully requests that the Commission grant it full or partial exemptions from six categories of data requirements found in Minnesota Rules Chapter 7853. Enbridge seeks the exemptions because the required data is not applicable or available to Enbridge or the Project. For example, Enbridge is a common carrier and does not have contracts with specified shippers, suppliers, and/or recipients; thus, data required by the rules related to contracts with shippers, suppliers, and/or recipients does not exist. As discussed in Exhibit B, Enbridge proposes to provide applicable information that will assist the Commission in its need determination in lieu of the required data. Enbridge respectfully requests that the Commission grant the requested data exemptions.

**V. STANDARD PROTECTIVE ORDER.**

In order to avoid unnecessary delays in the processing and evaluation of the CN Application, Enbridge respectfully requests that the Commission approve and adopt a protective order governing the CN proceeding. Enbridge’s proposed Standard Protective Order is attached as Exhibit C.

The Commission’s approval of a protective order at this point in the CN proceedings is necessary because certain categories of data required for Enbridge’s CN Application pursuant to Minnesota Rules Chapter 7853 are nonpublic data or trade secret information. While this

information is important for the Commission to evaluate the Project, it cannot be part of a public document. Having a protective order in place before or at the time Enbridge files its Application will allow Enbridge to provide the Commission, agencies, and parties with complete data at the time the Application is filed and will allow more time for review of the information in the Application. The proposed Standard Protective Order included as Exhibit C is based off of a recently-issued protective order in another pipeline matter.<sup>4</sup> The Commission, agencies, and parties will not be prejudiced or otherwise disadvantaged by having a protective order in place.

Therefore, Enbridge respectfully requests that the Commission approve the Standard Protective Order.

**VI. SEPARATE DOCKET AND PROTECTIVE ORDER FOR HIGHLY SENSITIVE NONPUBLIC DATA.**

Enbridge also submits a proposed Order for a Separate Docket and a proposed Highly Sensitive Nonpublic Data Protective Order, attached as Exhibit D and Exhibit E, respectively. As discussed in Section IV and Exhibit B, in lieu of providing contract information regarding Line 3, Enbridge is proposing to provide data related to the number and identities of shippers and each shipper's nominated and transported volumes of shipments for Line 3 (the "Nonpublic Third-Party Data"). DOC-DER has indicated to Enbridge that it would be helpful to its analysis to receive the Nonpublic Third-Party Data in the CN Application. However, the data constitutes highly sensitive nonpublic data, and Enbridge respectfully petitions for an order establishing a separate docket and for a protective order limiting disclosure of the Nonpublic Third-Party Data

---

<sup>4</sup> *E.g., In the Matter of the Applications of North Dakota Pipeline Company LLC for a Certificate of Need and a Pipeline Routing Permit for the Sandpiper Pipeline Project in Minnesota*, MPUC Docket Nos. PL-6668/CN-13-473 and PPL-13-474, Twelfth Prehearing Order (July 11, 2014).



to the DOC-DER, the Commission, and any administrative law judge later assigned to these proceedings.<sup>5</sup>

**A. Establishment of a Separate Docket and Issuance of a Highly Sensitive Nonpublic Data Protective Order to Protect the Nonpublic Third-Party Data is Necessary and Consistent with the Standard Protective Order.**

Disclosure of the Nonpublic Third-Party Data to all eventual parties (and to the general public) is prohibited by law and would cause competitive injury to the third parties. Thus, the Nonpublic Third-Party Data constitutes “highly sensitive nonpublic data,”<sup>6</sup> and the establishment of a separate docket and issuance of the Highly Sensitive Nonpublic Data Protective Order to protect it from unauthorized disclosure is necessary and appropriate pursuant to the terms of the proposed Standard Protective Order (*see Exhibit C*).

Pursuant to Paragraph 1(a) of the Standard Protective Order, “Nonpublic Data” includes “‘trade secret information’ as defined by Minn. Stat. § 13.37, subd. 1(b), ‘security information’ as defined by Minn. Stat. § 13.37, subd. 1(a), ‘nonpublic data’ as defined at Minn. Stat. § 13.02, subd. 9, and ‘private data on individuals’ as defined at Minn. Stat. § 13.02, subd. 12.” The Standard Protective Order also includes a provision for “Highly Sensitive Nonpublic Data:”

**Highly Sensitive Nonpublic Data.** If, in the judgment of any one of the Parties, the protections afforded in this Protective Order are insufficient to protect against the risk or impacts of unauthorized disclosure of highly sensitive Nonpublic Data, the Party may petition the Commission or an Administrative Law Judge to establish a separate docket and set of procedures for protection of

---

<sup>5</sup> Enbridge notes that this process is consistent with the process proposed by the applicant in MPUC Docket Nos. PL-6668/CN-13-473 and PPL-13-474. *See In the Matter of the Applications of North Dakota Pipeline Company LLC for a Certificate of Need and a Pipeline Routing Permit for the Sandpiper Pipeline Project in Minnesota, Petition for a Separate Docket and Protective Order for Highly Sensitive Nonpublic Data*, MPUC Docket Nos. PL-6668/CN-13-473 and PPL-13-474 (Oct. 15, 2014).

<sup>6</sup> Enbridge reserves the right to designate additional data as “highly sensitive nonpublic data” as these proceedings progress.

this data. The procedures may include issuance of a more restrictive protective order governing the protection and disclosure of such highly sensitive Nonpublic Data.<sup>7</sup>

To the extent that the Nonpublic Third-Party Data is “government data” for the purposes of the Minnesota Government Data Practices Act, the information is “trade secret information” because it is data that: (1) was supplied by Enbridge and the shippers; (2) is the subject of reasonable efforts to maintain its secrecy; and (3) derives independent economic value from not being generally known to, and not being readily ascertainable by, other persons who can obtain economic value from its disclosure.<sup>8</sup> More specifically, Enbridge and the shippers have kept confidential the number of shippers, identities of shippers, and each shipper’s nominated and shipped volumes. Such information has economic value to the shippers in not being known to the public because disclosure would place the shippers at a disadvantage in the crude oil market.

Furthermore, the Nonpublic Third-Party Data constitutes “Highly Sensitive Nonpublic Data,” as evidenced by the fact that disclosure is strictly limited under the Interstate Commerce Act (“ICA”) due to the significant harm that could be caused to the third-party shippers. Specifically, the ICA prohibits a pipeline carrier, such as Enbridge, from disclosing information “about the nature, kind, quantity, destination, consignee, or routing of property tendered or delivered to that carrier” without the permission of the shipper “if that information be used to the detriment of the shipper . . . or may disclose improperly to a competitor the transactions of the shipper.” 49 U.S.C. § 16103(a). The ICA states that disclosure of “nature, kind, quantity, destination, consignee, or routing of property tendered or delivered to that carrier” may result in

---

<sup>7</sup> Standard Protective Order ¶ 4.

<sup>8</sup> See Minn. Stat. § 13.37, subd. 1(b); see also Minn. Stat. § 13.02, subd. 9.

competitive injury to the shipper based on the mere disclosure of such information to a competitor or other party. 49 U.S.C. § 16103(a).

The ICA does not, however, prohibit a pipeline carrier from disclosing shipper-related information “to an officer, employee, or agent of” a state. 49 U.S.C. § 16103(b)(2). As a result, Enbridge may disclose the Nonpublic Third-Party Data to DOC-DER, the Commission, and the administrative law judge as agents of the state of Minnesota. However, wider distribution of such information is prohibited.

For the reasons set forth above, the Nonpublic Third-Party Data qualifies as “Highly Sensitive Nonpublic Data” under the Standard Protective Order. Therefore, establishment of a separate docket and issuance of the Highly Sensitive Nonpublic Data Protective Order governing disclosure of the Nonpublic Third-Party Data is appropriate.

**B. The Protections Set Forth in the Proposed Orders are Necessary to Protect the Nonpublic Third-Party Data from Unauthorized Disclosure.**

In order to allow the DOC-DER, the Commission, and an administrative law judge to review and analyze the Nonpublic Third-Party Data, while at the same time ensuring the protection of the highly sensitive nonpublic data, Enbridge submits two proposed orders.

First, Enbridge submits a proposed Order Establishing Separate Docket for Highly Sensitive Nonpublic Data for the limited purpose of allowing Enbridge to disclose the Nonpublic Third-Party Data to the DOC-DER, the Commission, and the administrative law judge. Second, Enbridge submits the proposed Highly Sensitive Nonpublic Data Protective Order within the separate docket, which will allow Enbridge to make the Nonpublic Third-Party Data available to the DOC-DER, the Commission, and the administrative law judge, while simultaneously protecting the Nonpublic Third-Party Data from unauthorized disclosure. Both orders ensure the highly sensitive nonpublic data is protected, while allowing the DOC-DER, the Commission, and

an administrative law judge to review and analyze the Nonpublic Third-Party Data and to verify publicly the total number of shippers and total volumes shipped.

**VII. CONCLUSION.**

Enbridge respectfully requests that the Commission approve its Notice Plan Proposal, Request for Exemptions, Standard Protective Order, Order Establishing Separate Docket for Highly Sensitive Nonpublic Data, and Highly Sensitive Nonpublic Data Protective Order. The Commission's approval of these documents will assist in complete and efficient consideration of the CN Application for the Project by the Commission, government agencies, and any parties.

Dated: October 24, 2014.

Respectfully submitted,

/s/ Christina K. Brusven

Christina K. Brusven (# 388226)

Mollie Smith (# 338965)

John E. Drawz (# 24326)

**FREDRIKSON & BYRON, P.A.**

200 South Sixth Street, Suite 4000

Minneapolis, MN 55402

Phone: (612) 492-7000

Fax: (612) 492-7077

**Attorneys for Enbridge Energy,  
Limited Partnership**

51735512v7

**State of Minnesota  
Before the  
Minnesota Public Utilities Commission**

Beverly Jones Heydinger  
David Boyd  
Nancy Lange  
Dan Lipschultz  
Betsy Wergin

Chair  
Commissioner  
Commissioner  
Commissioner  
Commissioner

IN THE MATTER OF THE APPLICATION OF ENBRIDGE ENERGY, LIMITED PARTNERSHIP FOR A CERTIFICATE OF NEED FOR THE LINE 3 REPLACEMENT PROJECT IN MINNESOTA FROM THE NORTH DAKOTA BORDER TO THE WISCONSIN BORDER	DOCKET No. PL9/CN-14-____  <b>NOTICE PLAN PROPOSAL</b>
---	--

**Comments on this Notice Plan proposal can be  
Submitted to the Minnesota Public Utilities Commission  
until 4:30 PM (November 13, 2014)**

**Replies to Comments can be submitted to the Minnesota  
Public Utilities Commission until 4:30 PM (December 3, 2014)**

**The Commission's address is: Minnesota Public Utilities Commission,  
121 - 7th Place East, Suite 350, St. Paul, MN 55101-2147**

**I. INTRODUCTION.**

In accordance with Minnesota Rule 7829.2560, Enbridge Energy, Limited Partnership<sup>1</sup> ("Enbridge") hereby respectfully submits for approval by the Minnesota Public Utilities Commission ("Commission" or "MPUC") the Notice Plan for its Line 3 Replacement Project ("L3R" or "Project") in the state of Minnesota. Enbridge intends to file Certificate of Need ("CN") and Pipeline Route Permit ("PRP") applications for the proposed Project pursuant to Minnesota Statutes Sections 216B.243 and 216E.03 and Minnesota Rule Chapters 7853 and 7852.

---

<sup>1</sup> Enbridge Energy, Limited Partnership ("EELP"), is a limited partnership duly organized under the laws of the State of Delaware, with its principal place of business located at 1100 Louisiana, Suite 3300, Houston, Texas 77002. EELP is a wholly owned subsidiary of Enbridge Energy Partners, L.P. ("Enbridge Partners"), a Delaware master limited partnership.

## II. BACKGROUND

### A. **Line 3 Integrity Management Program.**

The Line 3 Pipeline (“Line 3”) is an existing pipeline that originates in Canada and crosses the United States/Canada border near Neche, North Dakota. It continues through North Dakota and Minnesota and terminates at the Enbridge Superior Station and Terminal Facility in Superior, Wisconsin. Line 3 was installed between 1962 and 1967. It is an integral part of the Enbridge Mainline System and plays an important role in delivering crude oil to (i) Minnesota Pipe Line Company’s interconnecting facilities at Clearbrook, for ultimate redelivery to Minnesota refineries, and (ii) the Superior Terminal, for ultimate delivery to other United States and Canadian refineries.

Pipeline safety and reliable energy transportation of crude oil are of paramount importance to Enbridge, and begin with Enbridge’s ongoing comprehensive, system-wide preventative maintenance and integrity management program for all of its pipeline systems. In accordance with the integrity management program, Line 3 continually undergoes regular and systematic preventative maintenance activities and inspections to ensure its safe operation and longevity. Through the integrity management program, Enbridge gathers data on Line 3 using a series of internal inspection instruments that look for pipeline anomalies. After evaluating the data, Enbridge conducts responsive maintenance and integrity work, which may include integrity digs to either sleeve or replace a pipe segment where data has indicated such measures are necessary. An integrity dig requires Enbridge to enter landowners’ properties and excavate around and under the pipeline to gain access to the pipe. Installing a sleeve involves welding two fitted pieces of pipe together around an existing segment of pipeline. Replacement involves removal of a segment of existing pipe and replacement of that segment with new pipe. Once the maintenance and integrity work is complete, Enbridge backfills the area excavated and restores the land.

### B. **The Project.**

As part of the integrity management program, in mid-2013, Enbridge identified numerous Line 3 pipeline segments that would have to be sleeved or replaced over a number of years. After conducting the initial integrity work identified, and reviewing forecasts of future integrity digs and sleeve/replacement work, Enbridge determined that the most efficient and least-invasive approach to maintaining Line 3’s integrity is to replace the entire pipeline that runs from the United States/Canada border to Superior.

The proposed Project in Minnesota is a major component of Enbridge’s United States Line 3 Replacement Program (“Replacement Program”), designed to fully replace Line 3 from the United States/Canada border to Superior (see Table 1).

Table 1 – U.S. Line 3 Replacement Program

<b>U.S. Line 3 Replacement Program</b>	<b>Project Scope</b>	<b>Location</b>	<b>Status</b>
<b>Part 1</b>	Replace ~ 16 miles of Line 3 with new 34-inch pipeline	North Dakota	Completed

<b>Part 2</b>	Replace ~ 14 miles of Line 3 with new 36-inch pipeline	Wisconsin	Pending regulatory approvals
<b>Part 3</b>	Replace ~ 297 miles of Line 3 with new 36-inch pipeline, which includes 12 miles in North Dakota and 338 miles in Minnesota	North Dakota, Minnesota	Applications for applicable regulatory approval to be submitted

Absent replacing Line 3, Enbridge would continue to safely operate Line 3 under its integrity verification and maintenance program. However, doing so may require as many as 900 integrity digs and repairs over the next six years, which would have associated human and environmental impacts. By replacing Line 3, Enbridge will be able to ensure the continued safe, reliable transportation of crude oil to refineries in Minnesota and beyond, while minimizing potential impacts to the environment and landowners.

The Project is the Minnesota portion of the Replacement Program, identified as Part 3 in Table 1, and extends from the North Dakota border in Kittson County, Minnesota, to the Wisconsin border in Carlton County, Minnesota. In Minnesota, approximately 285 miles of existing 34-inch diameter Line 3 pipeline will be replaced with 338 miles of 36-inch diameter pipeline and associated facilities. The Project as designed will include eight pumping stations in Minnesota, including valves, metering, monitoring equipment, and associated electrical facilities. The number and location of the pumping stations will depend on the approved route, power availability, and detailed hydraulic modeling. The original Line 3 pipeline will be permanently deactivated in place after the replacement pipeline is installed, tested, and operational.<sup>2</sup> The Project has a planned in-service date for the second half of 2017 or sooner, pending receipt of permit approvals.

To the extent practicable, Enbridge is working to co-locate the Project's route within existing Enbridge pipeline rights-of-way and other Minnesota utility corridors. The Project will generally follow Enbridge's existing Line 3 route from the North Dakota/Minnesota border in Kittson County to the existing Enbridge Clearbrook Terminal in Clearwater County, Minnesota. From Clearbrook to the Wisconsin border in Carlton County, the Project will depart from the existing Line 3 pipeline route to generally follow the proposed Sandpiper Pipeline preferred route, which extends south from Clearbrook to Hubbard, Minnesota, and then east, following portions of existing electrical transmission and railroad lines, before terminating in Superior, Wisconsin. In Minnesota, the Project will cross Kittson, Marshall, Pennington, Polk, Red Lake, Clearwater, Hubbard, Wadena, Cass, Crow Wing, Aitkin, and Carlton counties.

The permanent right-of-way and temporary workspace land requirements may vary depending upon the final route determination. Table 2 includes the potential land requirements for the Project.

---

<sup>2</sup> The deactivation work activities (purge, cleaning, and cathodic protection) will begin on the existing Line 3 once the Project is placed in-service and are anticipated to be completed in 12 to 18 months.

Table 2 - Land Requirements

Preferred Route	Permanent Right-of-Way (ft.) <sup>A</sup>	Temporary Workspace (ft.)	Total Land Requirements (ft.)
West of Clearbrook	65 (~25 new)	70 (upland)	135 (upland)
		45 (wetland)	110 (wetland)
East of Clearbrook	50	85 (upland)	135 (upland)
		60 (wetland)	110 (wetland)

A. Note: West of Clearbrook, where practicable, a portion of the permanent right-of-way will be in the existing permanent easement area for the Enbridge Mainline route. East of Clearbrook, where practicable, a portion of the permanent right-of-way is planned to share the right-of-way acquired for the proposed Sandpiper Pipeline.

The Project will meet design and construction standards of Title 49 Code of Federal Regulations Part 195, the American Petroleum Institute, the American Society of Mechanical Engineers, and state and federal regulatory agencies.

### III. PROPOSED NOTICE AREA

As shown in Table 3, the proposed notice area consists of: (1) areas within 700 feet of the centerline of the proposed Project route; and (2) areas within 300 feet of the centerline of the existing Line 3.

Table 3 – Proposed Notice Area

Width of Proposed Notice Area	Description of Notice Area	Location
700 feet	350 feet on either side of the centerline for the proposed replacement pipeline	North Dakota Border to Wisconsin Border
300 feet	150 feet on either side of the centerline the existing Line 3	North Dakota Border to Wisconsin Border

Additionally, to ensure consistent environmental review between the Project and North Dakota Pipeline Company LLC’s (“NDPC”) Application for a Pipeline Route Permit for the Sandpiper Pipeline Project, Enbridge plans to provide notice to certain wider “study areas”



identified by the Commission in the pipeline routing proceeding for the Sandpiper Pipeline Project, which are identified in Table 4.<sup>3</sup>

Table 4 – Expanded Notice Area

Identified Locations	Expanded Notice Area (centered over replacement pipeline)	Related Notice Area Maps in Attachment 1b
Carlton County 1	2,500 ft. to 6,500 ft.	See Maps 36 - 38
Carlton County 2	1,500 ft. to 3,300 ft.	See Maps 36 - 38
Aitkin County	1,500 ft. to 4,700 ft.	See Maps 32 - 38
Spire Aquatic Management Area (Cass County)	3,000 ft.	See Map 18
Big LaSalle Lake & LaSalle Creek (Clearwater County)	7,000 to 14,000 ft.	See Map 28

The Project’s overall notice area was designed to ensure landowners and members of the public in areas reasonably likely to be affected by the work activities of the Project receive notice. Depending on the route ultimately approved for the Project, some landowners that receive notice will not be affected.

A Project overview map depicting the general location of the proposed Project, the existing Line 3 route along the Enbridge Mainline Route, NDPC’s existing Line 81 route, NDPC’s proposed Sandpiper Pipeline preferred route, and other utility routes, is provided as **Attachment 1a**. Detailed route maps illustrating the proposed Project route, the existing Line 3 route, and the notice areas identified above (Maps 1-58) are provided as **Attachment 1b**, which will also be posted on the Project’s website.

#### IV. PROPOSED NOTICE PLAN

##### A. Direct Mail to Landowners and Mailing Addresses– Minnesota Rule 7829.2560, Subparts 3(A) and 3(B).

Minnesota Rule 7829.2560, Subparts 3(A) and 3(B) require Enbridge to provide direct mail notice to (1) landowners reasonably likely to be affected by the Project, and (2) all mailing addresses within the area reasonably likely to be affected by the Project. Enbridge will send the notice provided in **Attachment 2** by direct mail to all landowners and mailing addresses within the notice areas identified in Section III, above. Included with the **Attachment 2** letter will be the Project overview map included here as **Attachment 1a**. The detailed maps provided in **Attachment 1b** will be posted on the Project website and the website address will be included in the **Attachment 2** letter. Enbridge will rely on county tax records or mailing lists available from the United States Post Office to accurately identify such landowners and create its list of mailing addresses.

<sup>3</sup> See *In the Matter of the Applications of North Dakota Pipeline Company LLC for a Certificate of Need and a Pipeline Routing Permit for the Sandpiper Pipeline Project in Minnesota*, MPUC Docket Nos. PL-6668/CN-13-473 and PPL-13-474, Order (August 25, 2014).

**B. Direct Mail to Local Governments – Minnesota Rule 7829.2560, Subpart 3(C).**

Minnesota Rule 7829.2560, Subpart 3(C) requires an applicant for a CN under Chapter 7853 to provide direct mail notice to tribal governments and to the governments of towns, statutory cities, home rule charter cities, and counties whose jurisdictions are reasonably likely to be affected by the Project. Enbridge will send the notice provided in **Attachment 3** to the required governments with jurisdictions in the notice areas identified in Section III, above, as well as state Senators and state Representatives and U.S. Senators and U.S. Representatives representing constituents in the public notice area. **Attachment 3** will be accompanied by the Project overview map included as **Attachment 1a**. The detailed maps provided in **Attachment 1b** will be posted on the Project website and the website address will be included in the **Attachment 3** letter. The list of government officials receiving direct mail is provided in **Attachment 3a**, and will be updated to reflect the 2014 election results, as necessary. **Attachment 3**, along with **Attachment 1a**, will also be sent to public agency officials, and those persons are also listed in **Attachment 3a**.

Enbridge will also provide direct mail notice to the governmental entities listed in Minnesota Rule 7852.2000, Subpart. 6, which governs distribution of PRP applications.

**C. Published Notice – Minnesota Rule 7829.2560, Subpart 3(D).**

Minnesota Rule 7829.2560, Subpart 3(D) requires an applicant for a CN under Chapter 7853 to provide a published newspaper notice to members of the public in areas reasonably likely to be affected by the replacement Project. The notice for the Project is included as **Attachment 4**. The notice, along with a black-and-white version of the Project map, will be published in the newspapers identified in **Attachment 4a**.

**D. Content of Notices – Minnesota Rule 7829.2560, Subpart 4.**

Consistent with Minnesota Rule 7829.2560, Subpart 4, Enbridge's notices provide the following information:

- Maps depicting the location of the proposed replacement pipeline route, including the end points of the Project, and existing related pipelines and related facilities in the area (Subpart 4(A));
- A description of general right-of-way requirements for the Project, as well as a statement that Enbridge intends to acquire property rights for the right-of-way that the proposed Project will require (Subpart 4(B));
- A notice that the Project cannot be constructed unless the Commission certifies that it is needed (Subpart 4(C));
- The Commission's mailing address, telephone number, and website (Subpart 4(D));
- An explanation of how to get on the L3R Project Certificate of Need mailing list (Subpart 4(E)); and
- A statement that requests for certification of crude oil pipelines are governed by Minnesota Statutes Section 216B.243 and Minnesota Rules Chapter 7853 (Subpart 4(F)).

**E. Proposed Notice Plan Distribution – Minnesota Rule 7829.2560, Subparts 1 and 2.**

The proposed Notice Plan, which includes a notification that comments on the Notice Plan must be received within twenty (20) days of the date of filing of the Notice Plan, has been served on the following agencies:

- Division of Energy Resources of the Department of Commerce;
- Anti-trust and Utilities Division of the Office of Attorney General; and
- U.S. Army Corps of Engineers, St. Paul District.

**F. Expedited Notice Plan Review and Variance Request.**

Until the Project is completed, integrity and maintenance work will continue on the existing Line 3. In order to minimize human and environmental impacts, it is critical that Enbridge complete the Project as soon as possible. As such, Enbridge respectfully requests that the Commission expedite review of the Notice Plan to any extent possible.

For the same reasons, Enbridge respectfully requests that the Commission grant a variance from Minnesota Rule Part 7829.2560, Subpart 1, which requires that a Notice Plan be filed at least three months prior to filing a CN application. In the event the Notice Plan is approved and implemented prior to the expiration of the three months, Enbridge requests that it be allowed to file its CN application immediately upon completing implementation of the Notice Plan.

Pursuant to Minnesota Rule 7829.3100, the Commission may grant a request to vary a time period within Minnesota Rule Chapter 7829 for good cause shown if the time period is not a statutory requirement. Granting the variance is in the public interest because doing so will help to expedite the CN process and, ultimately, the construction of this vital maintenance and integrity driven replacement Project. Enbridge's request for a variance to the three month time period will not interfere with the public's opportunity to comment on or receive the notice outlined in the Notice Plan, as the Notice Plan will be approved and implemented prior to a CN application being filed. Further, enforcing the three month time period where the Notice Plan has been approved and implemented would unnecessarily delay the CN application review process. Finally, the three month time period is only required by Minnesota Rule 7829.2560, Subpart 1 and, thus, granting the variance would not conflict with any statutory requirements.

**V. CONCLUSION**

Enbridge respectfully requests that the Commission approve its Notice Plan, expedite review of the Notice Plan, and grant its request for a variance of the three month time period set forth in Minnesota Rule 7829.3100, Subpart 1.

Dated: October 24, 2014.

**Respectfully submitted,**

/s/ Christina K. Brusven

Christina K. Brusven (# 388226)

Mollie Smith (# 338965)

John E. Drawz (# 24326)

**FREDRIKSON & BYRON, P.A.**

200 South Sixth Street, Suite 4000

Minneapolis, MN 55402

Phone: (612) 492-7000

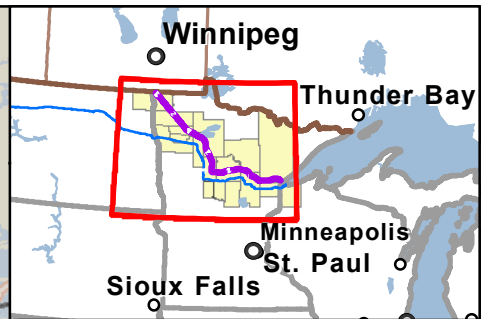
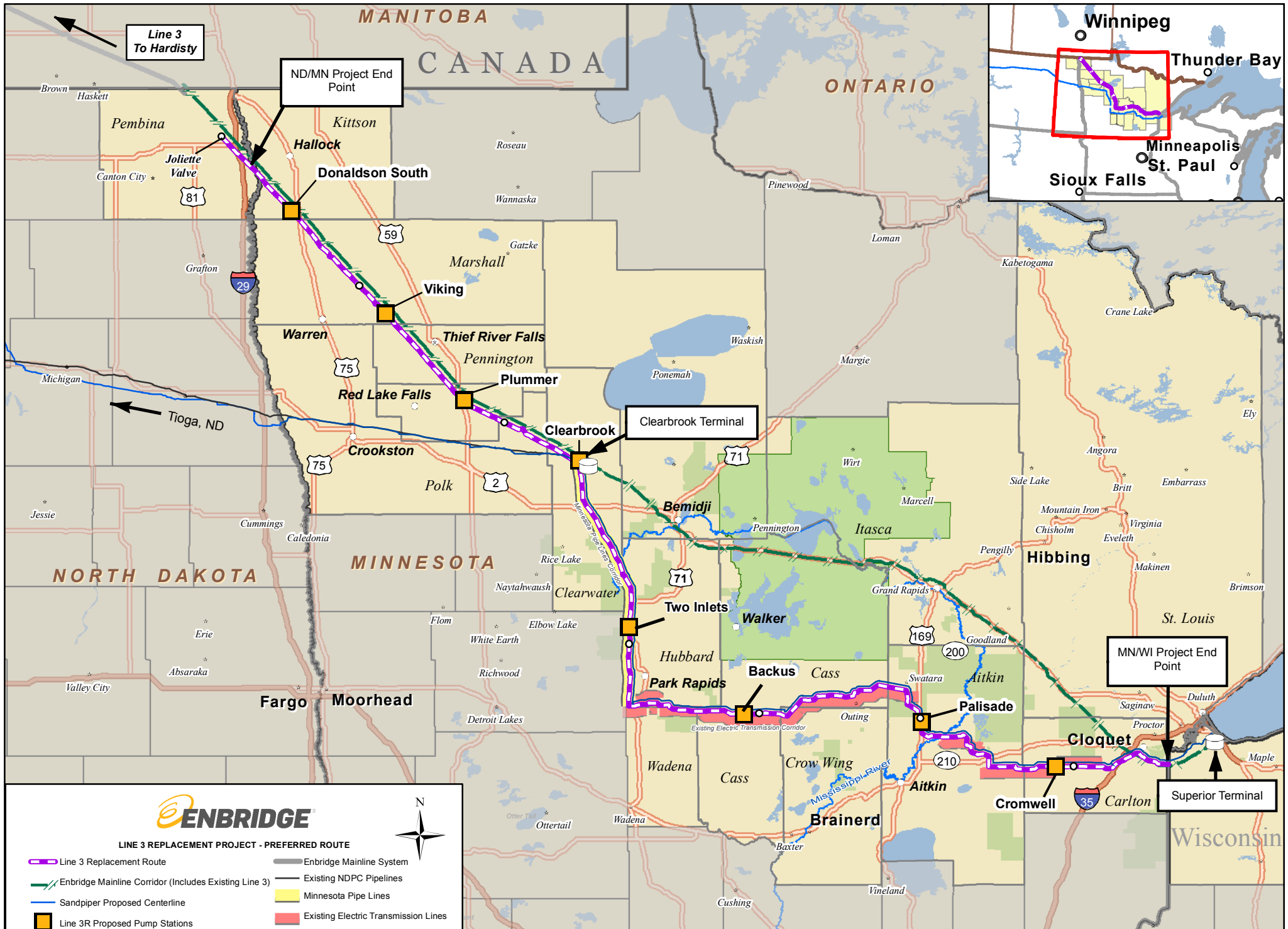
Fax: (612) 492-7077

**Attorneys for Enbridge Energy,  
Limited Partnership**

## **Project Maps**

<b>Attachment 1a</b>	<b>Project Overview Map</b>
<b>Attachment 1b</b>	<b>Project Route Maps with Notice Area</b>

Attachment 1a: Line 3 Replacement Project Overview Map



**LINE 3 REPLACEMENT PROJECT - PREFERRED ROUTE**

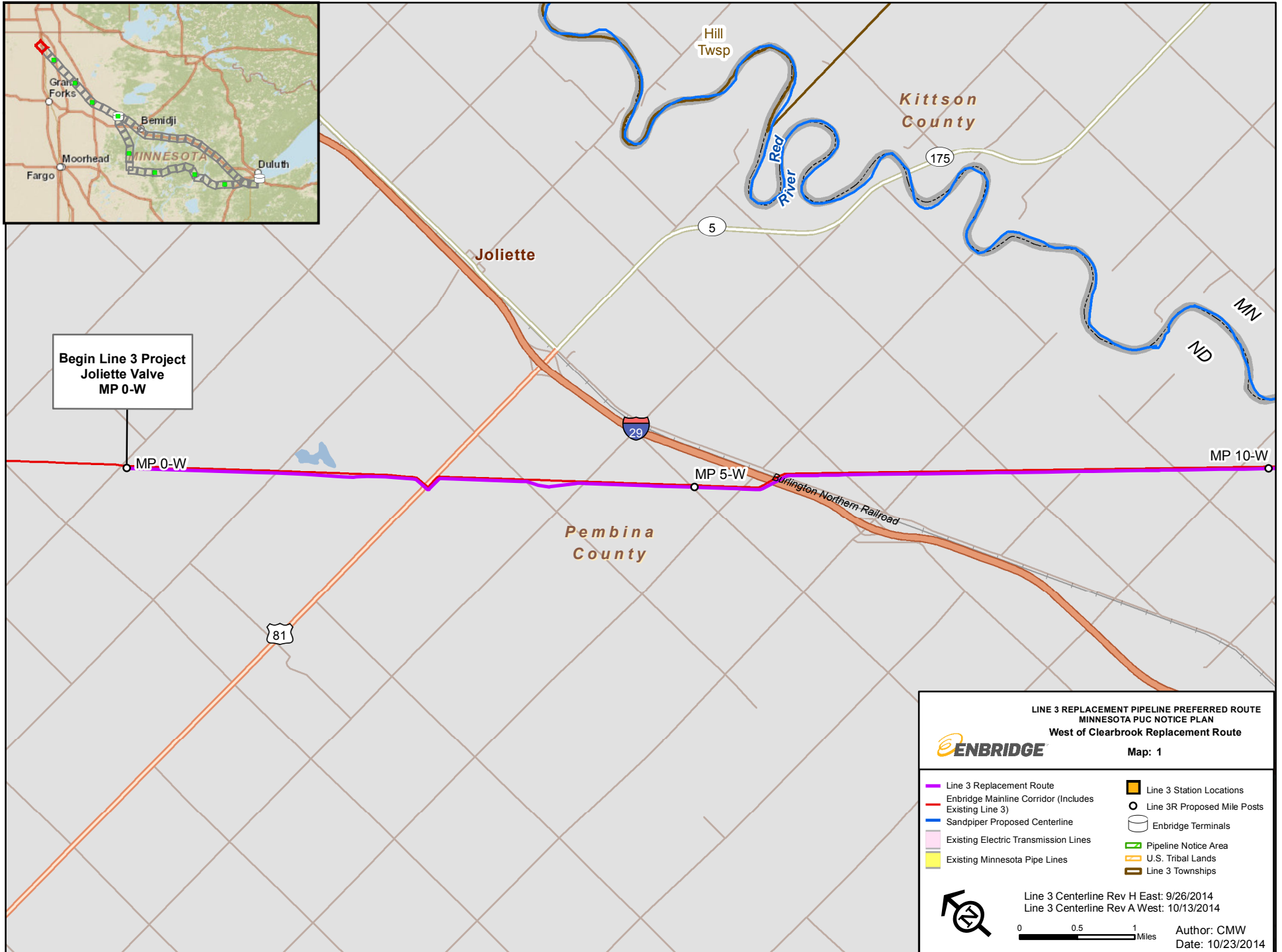
<ul style="list-style-type: none"> <li><span style="display: inline-block; width: 20px; height: 2px; background-color: purple; border: 1px solid purple; margin-right: 5px;"></span> Line 3 Replacement Route</li> <li><span style="display: inline-block; width: 20px; border-bottom: 2px dashed green; margin-right: 5px;"></span> Enbridge Mainline Corridor (Includes Existing Line 3)</li> <li><span style="display: inline-block; width: 20px; border-bottom: 2px solid blue; margin-right: 5px;"></span> Sandpiper Proposed Centerline</li> <li><span style="display: inline-block; width: 10px; height: 10px; background-color: orange; border: 1px solid black; margin-right: 5px;"></span> Line 3R Proposed Pump Stations</li> <li><span style="display: inline-block; width: 10px; height: 10px; background-color: white; border: 1px solid black; border-radius: 50%; margin-right: 5px;"></span> Enbridge Terminals</li> </ul>	<ul style="list-style-type: none"> <li><span style="display: inline-block; width: 20px; border-bottom: 2px solid gray; margin-right: 5px;"></span> Enbridge Mainline System</li> <li><span style="display: inline-block; width: 20px; border-bottom: 2px solid black; margin-right: 5px;"></span> Existing NDPC Pipelines</li> <li><span style="display: inline-block; width: 20px; height: 10px; background-color: yellow; border: 1px solid black; margin-right: 5px;"></span> Minnesota Pipe Lines</li> <li><span style="display: inline-block; width: 20px; height: 10px; background-color: red; border: 1px solid black; margin-right: 5px;"></span> Existing Electric Transmission Lines</li> </ul>
---	---

Line 3 Centerline Rev H East: 9/26/2014  
 Line 3 Centerline Rev A West: 10/13/2014  
 Author: CMW  
 Date: 10/23/2014

Additional detailed project maps can be found on the project website at [www.enbridge.com/Line3ReplacementProgram](http://www.enbridge.com/Line3ReplacementProgram) or by calling the Line 3 Replacement Project team at 855-788-7812.

Attachment 1b: Line 3 Replacement Project Route Maps with Notice Area





Begin Line 3 Project  
Joliette Valve  
MP 0-W

MP 0-W

MP 5-W

MP 10-W


**LINE 3 REPLACEMENT PIPELINE PREFERRED ROUTE**  
**MINNESOTA PUC NOTICE PLAN**  
**West of Clearbrook Replacement Route**  
**Map: 1**



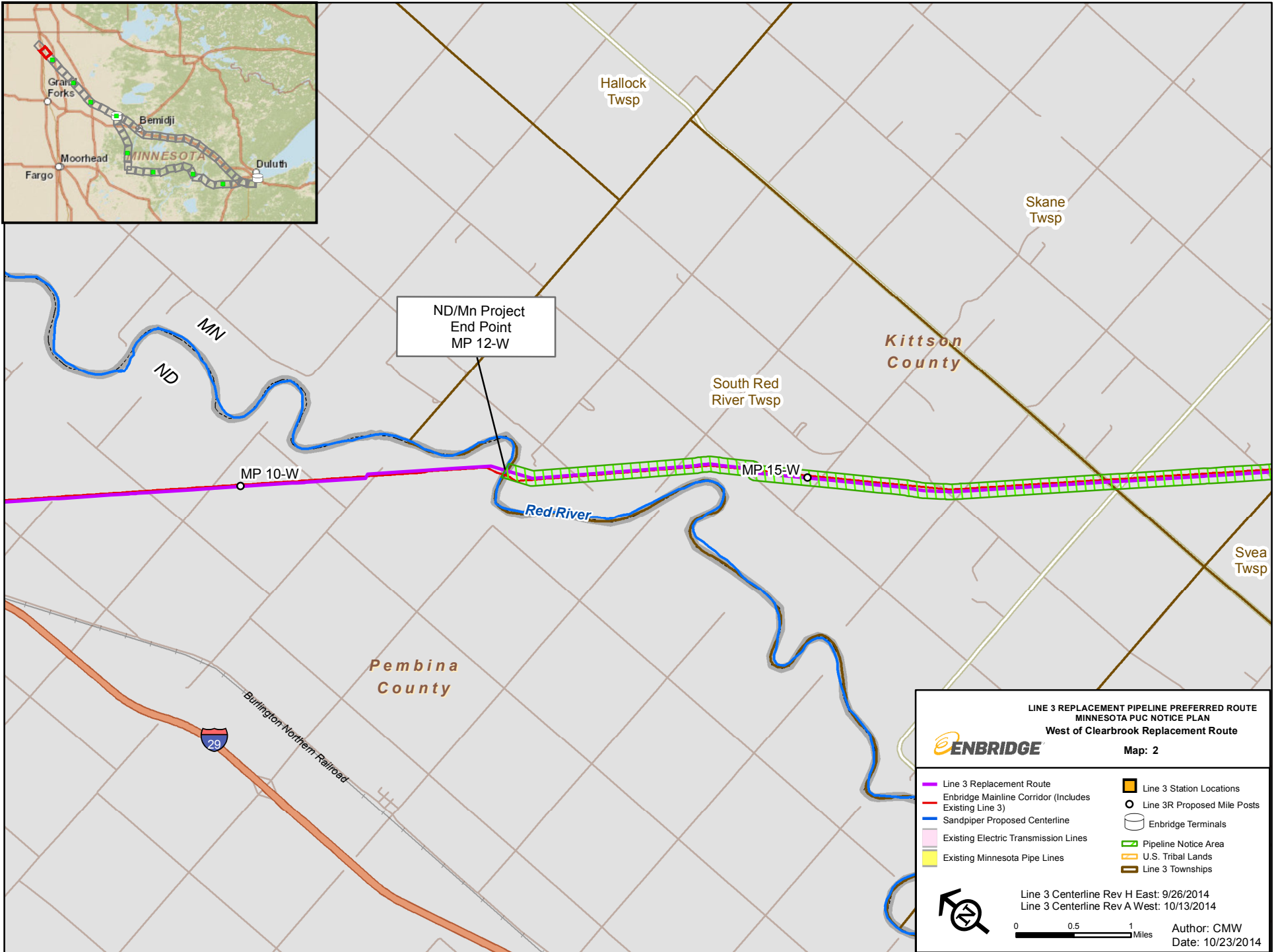
- Line 3 Replacement Route
- Enbridge Mainline Corridor (Includes Existing Line 3)
- Sandpiper Proposed Centerline
- Existing Electric Transmission Lines
- Existing Minnesota Pipe Lines
- Line 3 Station Locations
- Line 3R Proposed Mile Posts
- Enbridge Terminals
- Pipeline Notice Area
- U.S. Tribal Lands
- Line 3 Townships



Line 3 Centerline Rev H East: 9/26/2014  
 Line 3 Centerline Rev A West: 10/13/2014



Author: CMW  
 Date: 10/23/2014



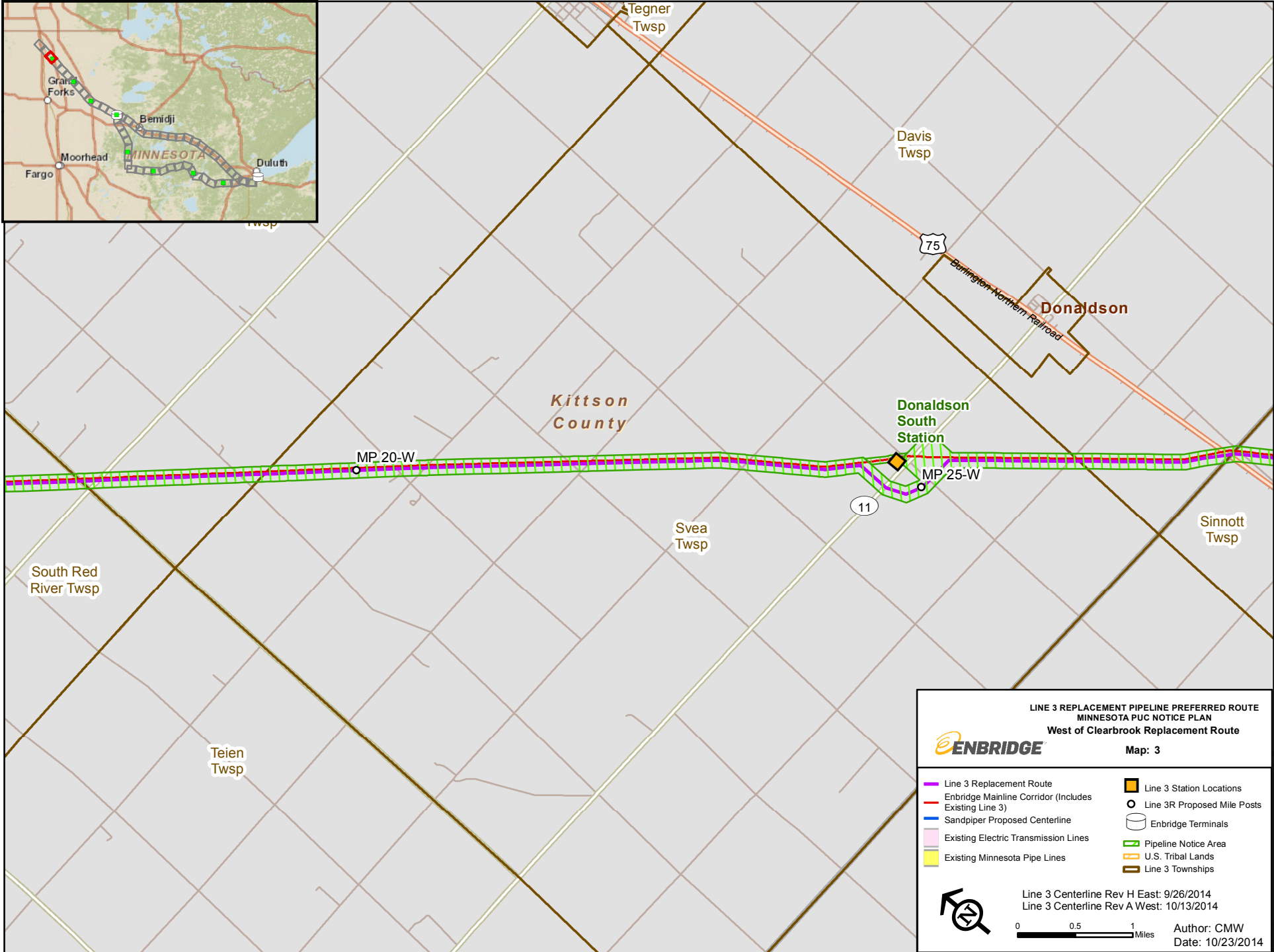
**LINE 3 REPLACEMENT PIPELINE PREFERRED ROUTE**  
**MINNESOTA PUC NOTICE PLAN**  
**West of Clearbrook Replacement Route**  
**Map: 2**

**ENBRIDGE**

Line 3 Replacement Route	Line 3 Station Locations
Enbridge Mainline Corridor (Includes Existing Line 3)	Line 3R Proposed Mile Posts
Sandpiper Proposed Centerline	Enbridge Terminals
Existing Electric Transmission Lines	Pipeline Notice Area
Existing Minnesota Pipe Lines	U.S. Tribal Lands
	Line 3 Townships

Line 3 Centerline Rev H East: 9/26/2014  
 Line 3 Centerline Rev A West: 10/13/2014

0 0.5 1 Miles  
 Author: CMW  
 Date: 10/23/2014



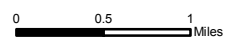
**LINE 3 REPLACEMENT PIPELINE PREFERRED ROUTE**  
**MINNESOTA PUC NOTICE PLAN**  
**West of Clearbrook Replacement Route**  
**Map: 3**



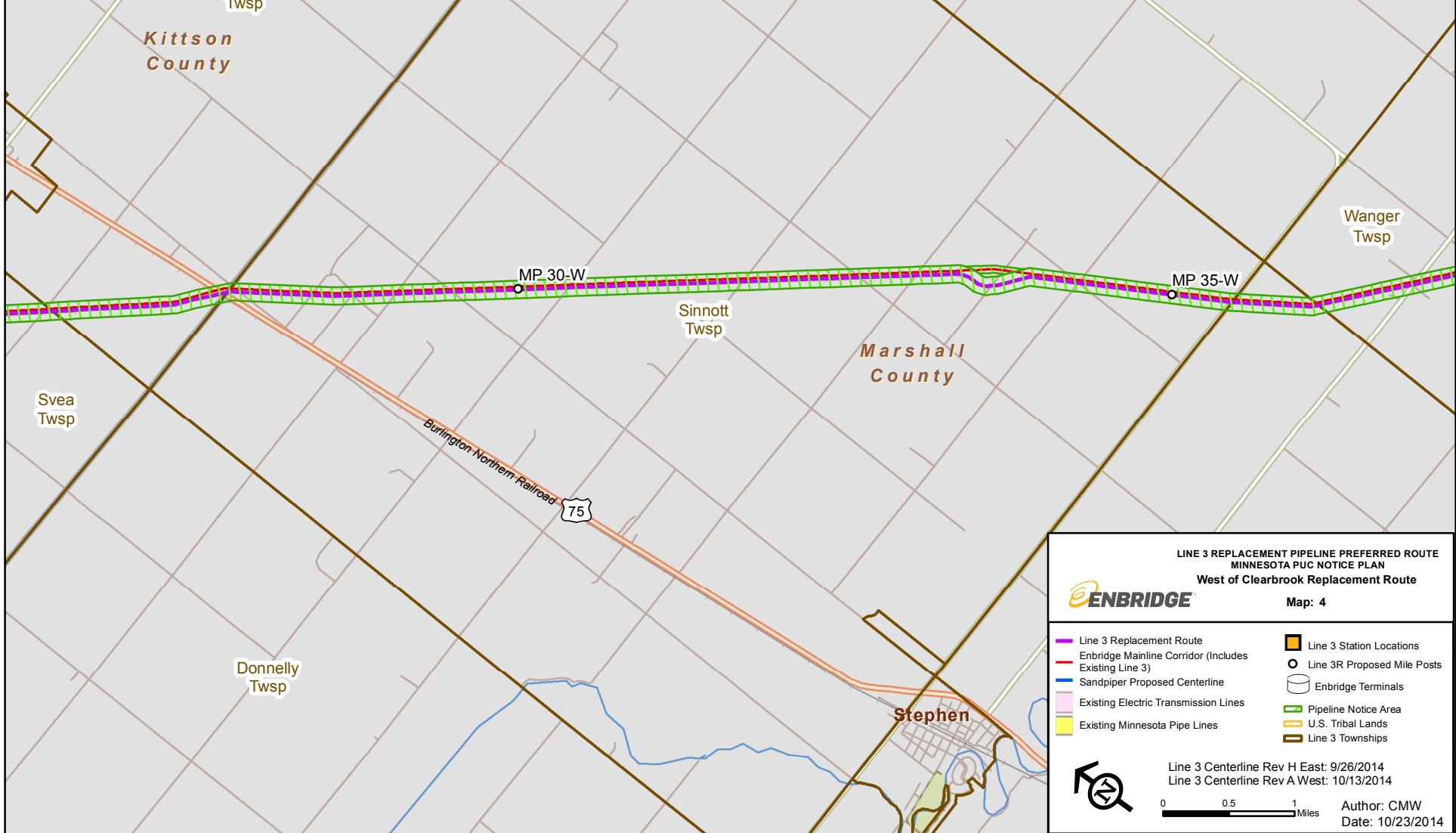
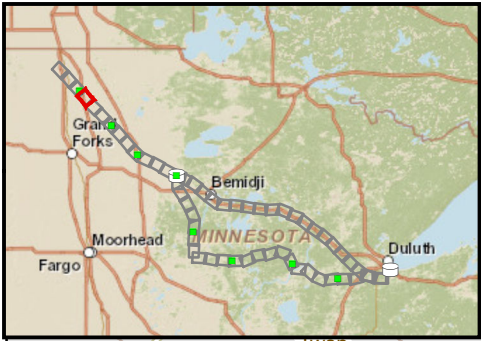
- Line 3 Replacement Route
- Enbridge Mainline Corridor (Includes Existing Line 3)
- Sandpiper Proposed Centerline
- Existing Electric Transmission Lines
- Existing Minnesota Pipe Lines
- Line 3 Station Locations
- Line 3R Proposed Mile Posts
- Enbridge Terminals
- Pipeline Notice Area
- U.S. Tribal Lands
- Line 3 Townships



Line 3 Centerline Rev H East: 9/26/2014  
 Line 3 Centerline Rev A West: 10/13/2014



Author: CMW  
 Date: 10/23/2014



**LINE 3 REPLACEMENT PIPELINE PREFERRED ROUTE**  
**MINNESOTA PUC NOTICE PLAN**  
**West of Clearbrook Replacement Route**

**ENBRIDGE**

Map: 4

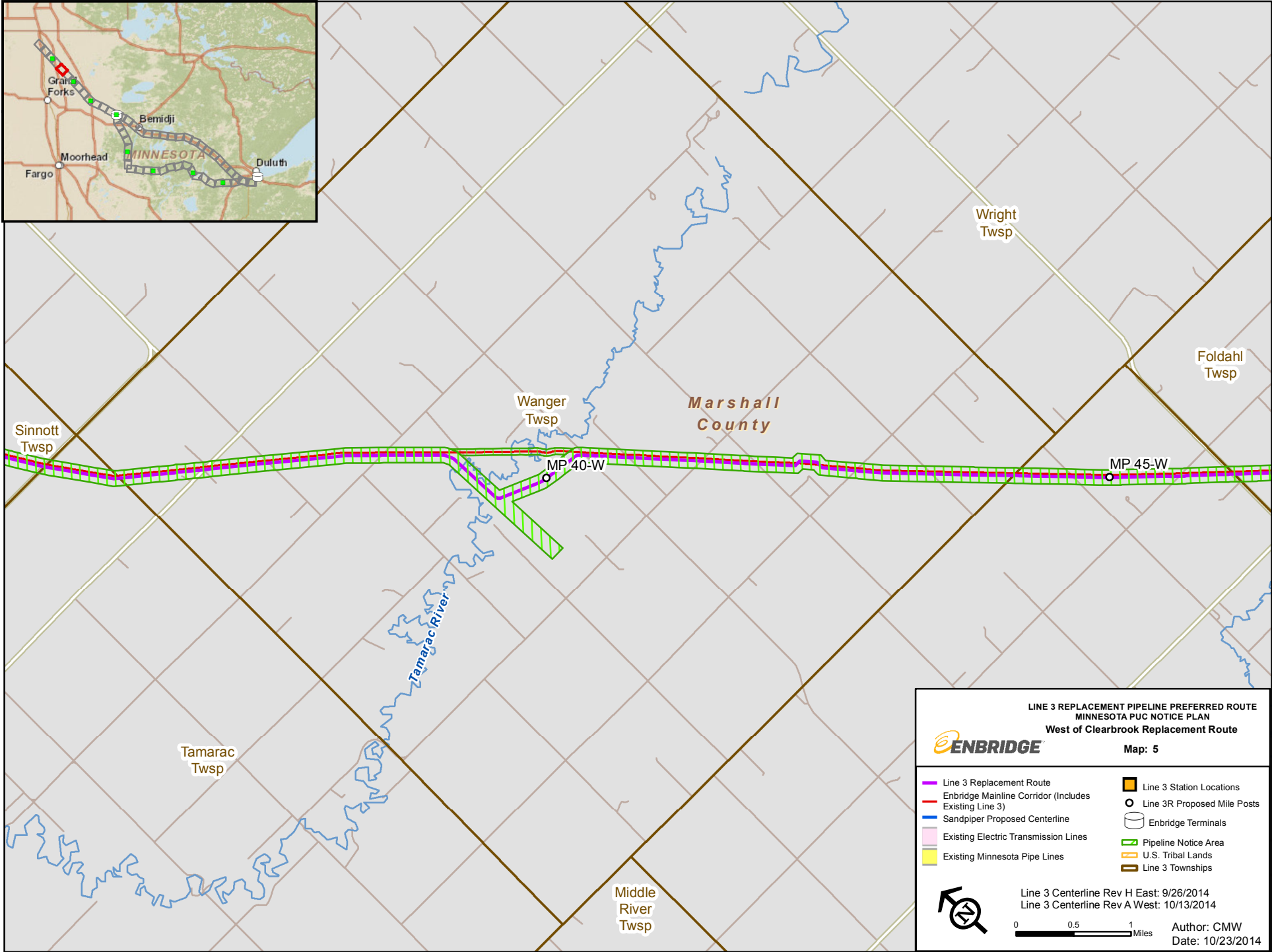
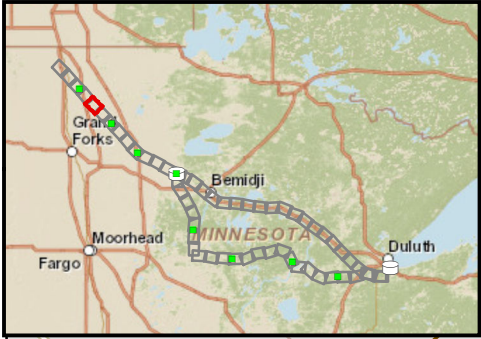
Line 3 Replacement Route	Line 3 Station Locations
Enbridge Mainline Corridor (Includes Existing Line 3)	Line 3R Proposed Mile Posts
Sandpiper Proposed Centerline	Enbridge Terminals
Existing Electric Transmission Lines	Pipeline Notice Area
Existing Minnesota Pipe Lines	U.S. Tribal Lands
	Line 3 Townships

Line 3 Centerline Rev H East: 9/26/2014  
 Line 3 Centerline Rev A West: 10/13/2014

0 0.5 1 Miles

Author: CMW  
 Date: 10/23/2014





**LINE 3 REPLACEMENT PIPELINE PREFERRED ROUTE**  
**MINNESOTA PUC NOTICE PLAN**  
**West of Clearbrook Replacement Route**  
**Map: 5**



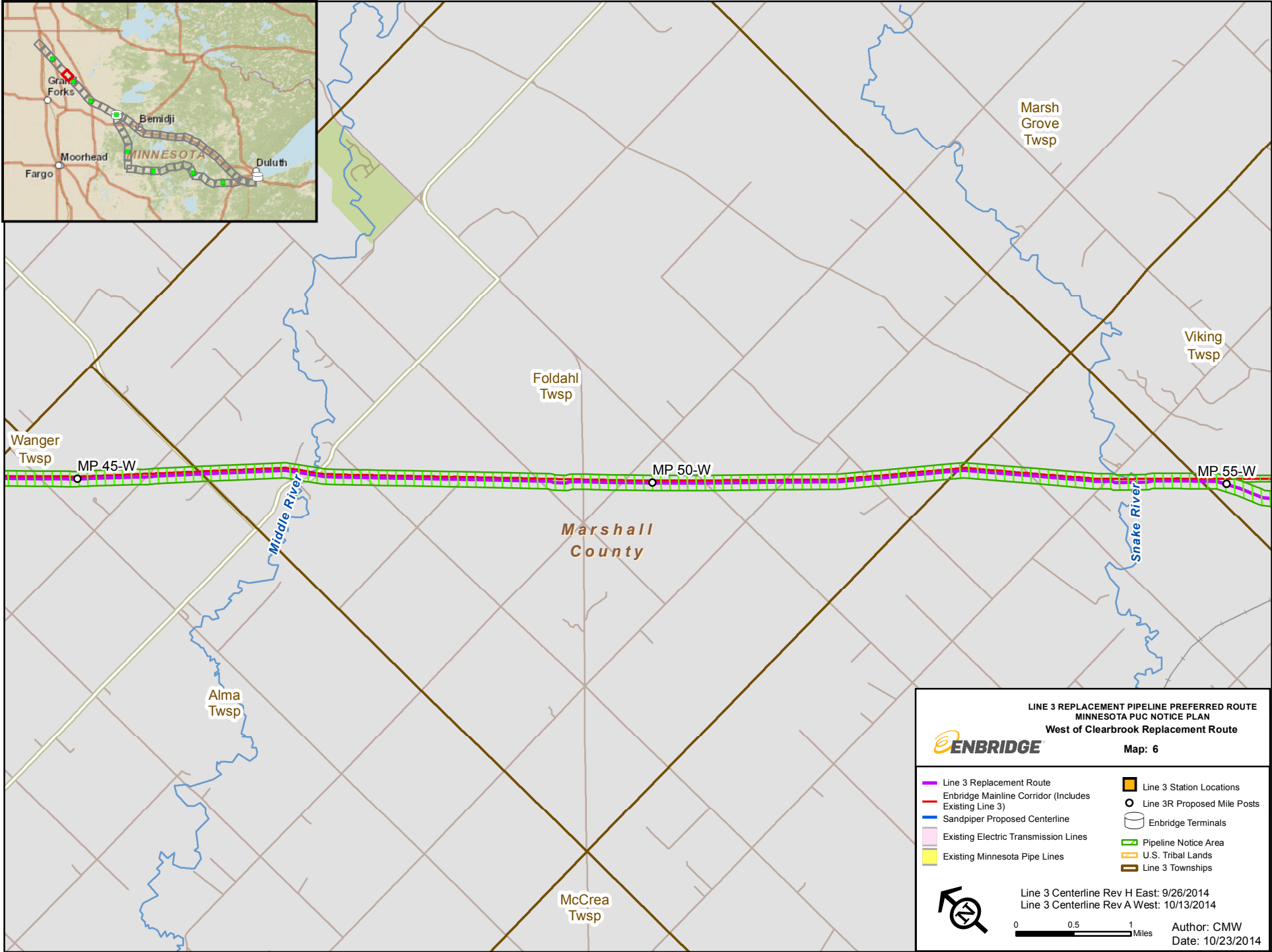
- Line 3 Replacement Route
- Enbridge Mainline Corridor (Includes Existing Line 3)
- Sandpiper Proposed Centerline
- Existing Electric Transmission Lines
- Existing Minnesota Pipe Lines
- Line 3 Station Locations
- Line 3R Proposed Mile Posts
- Enbridge Terminals
- Pipeline Notice Area
- U.S. Tribal Lands
- Line 3 Townships



Line 3 Centerline Rev H East: 9/26/2014  
 Line 3 Centerline Rev A West: 10/13/2014

0 0.5 1 Miles

Author: CMW  
 Date: 10/23/2014



**LINE 3 REPLACEMENT PIPELINE PREFERRED ROUTE  
MINNESOTA PUC NOTICE PLAN  
West of Clearbrook Replacement Route**  
Map: 6



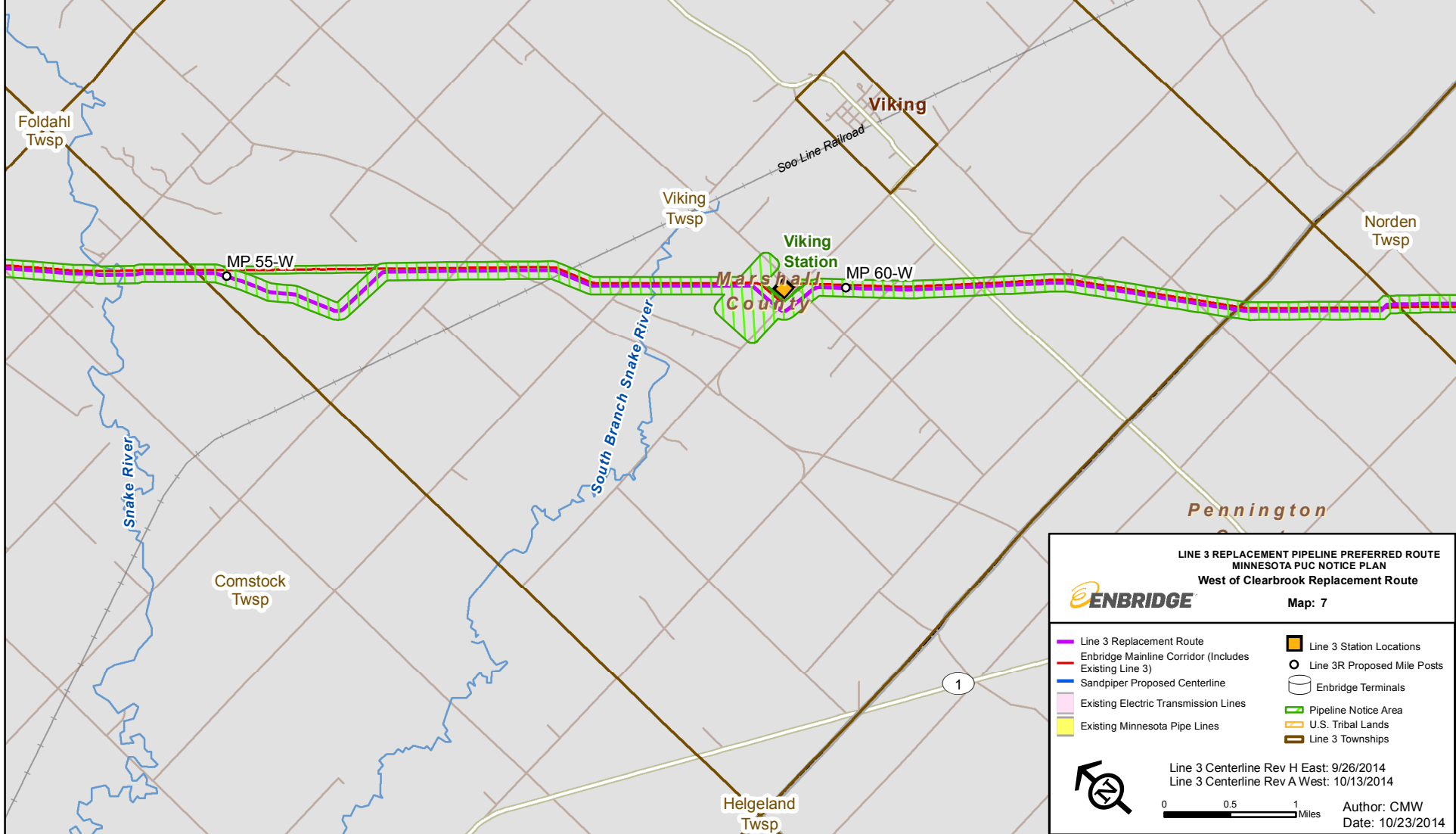
- Line 3 Replacement Route
- Enbridge Mainline Corridor (Includes Existing Line 3)
- Sandpiper Proposed Centerline
- Existing Electric Transmission Lines
- Existing Minnesota Pipe Lines
- Line 3 Station Locations
- Line 3R Proposed Mile Posts
- Enbridge Terminals
- Pipeline Notice Area
- U.S. Tribal Lands
- Line 3 Townships



Line 3 Centerline Rev H East: 9/26/2014  
Line 3 Centerline Rev A West: 10/13/2014

0 0.5 1 Miles

Author: CMW  
Date: 10/23/2014



**LINE 3 REPLACEMENT PIPELINE PREFERRED ROUTE**  
**MINNESOTA PUC NOTICE PLAN**  
**West of Clearbrook Replacement Route**  
**Map: 7**

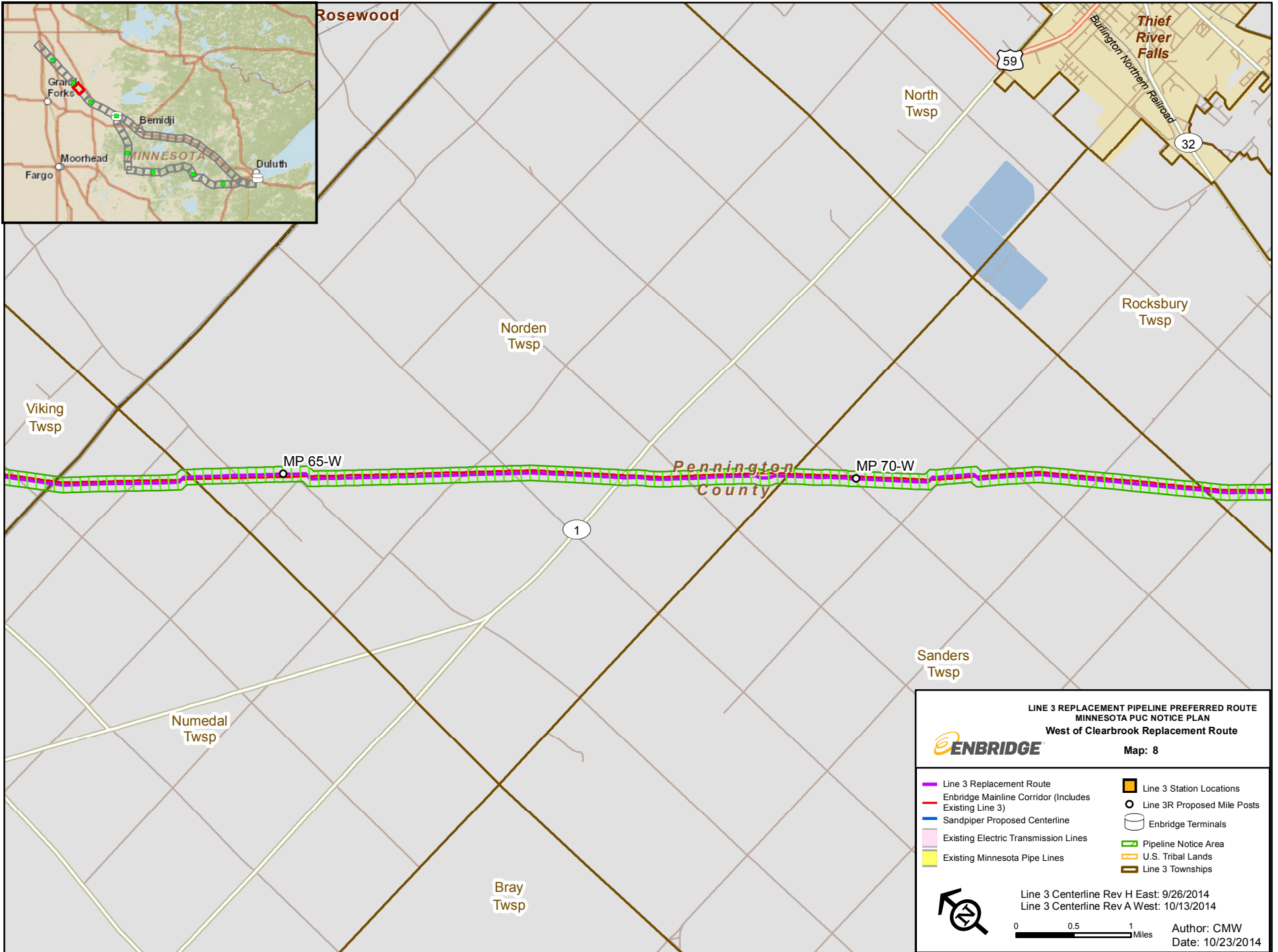
**ENBRIDGE**

Line 3 Replacement Route	Line 3 Station Locations
Enbridge Mainline Corridor (Includes Existing Line 3)	Line 3R Proposed Mile Posts
Sandpiper Proposed Centerline	Enbridge Terminals
Existing Electric Transmission Lines	Pipeline Notice Area
Existing Minnesota Pipe Lines	U.S. Tribal Lands
	Line 3 Townships

Line 3 Centerline Rev H East: 9/26/2014  
 Line 3 Centerline Rev A West: 10/13/2014

0 0.5 1 Miles

Author: CMW  
 Date: 10/23/2014



**LINE 3 REPLACEMENT PIPELINE PREFERRED ROUTE**  
**MINNESOTA PUC NOTICE PLAN**  
**West of Clearbrook Replacement Route**

**ENBRIDGE**  
**Map: 8**

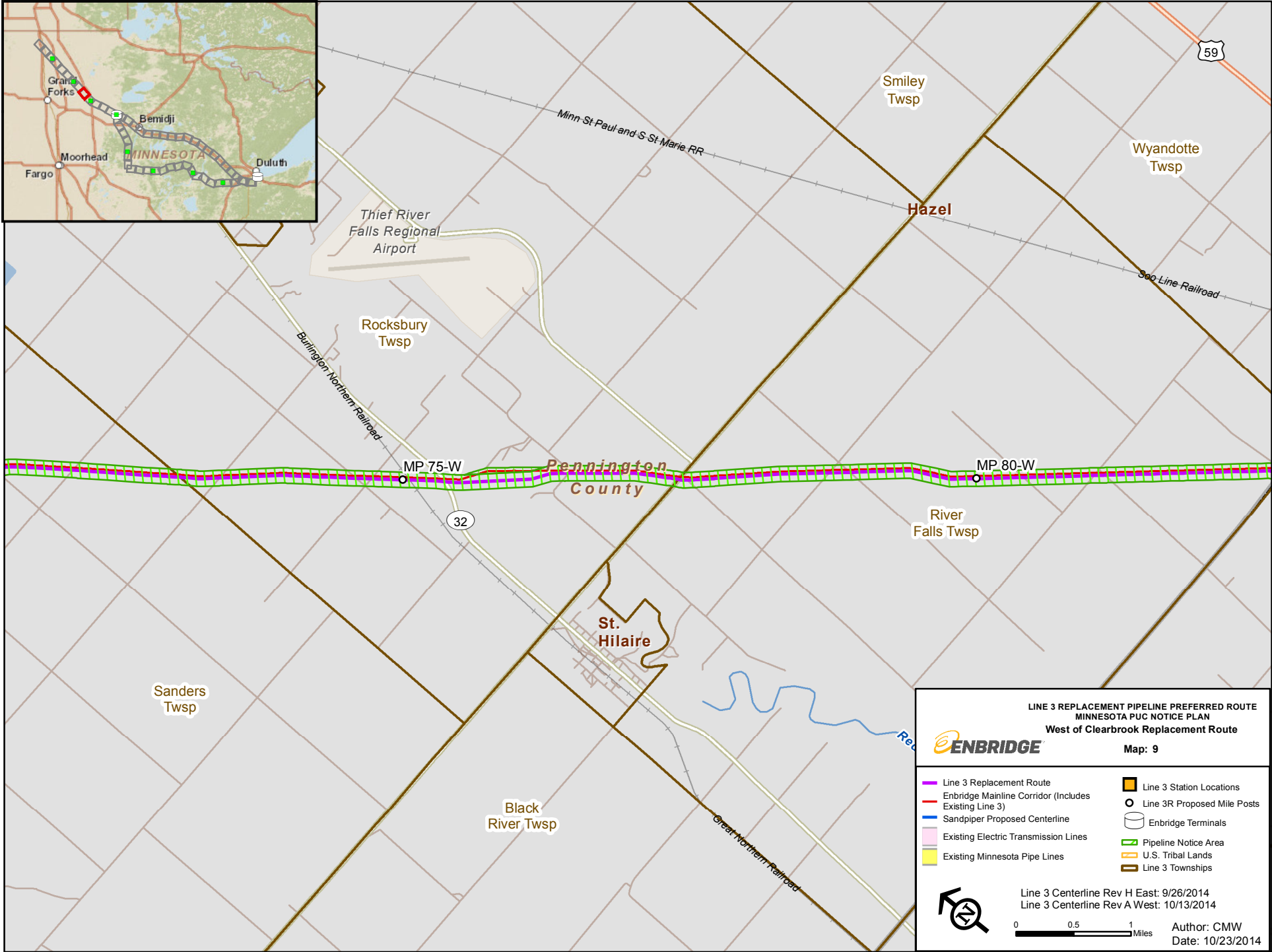
Line 3 Replacement Route	Line 3 Station Locations
Enbridge Mainline Corridor (Includes Existing Line 3)	Line 3R Proposed Mile Posts
Sandpiper Proposed Centerline	Enbridge Terminals
Existing Electric Transmission Lines	Pipeline Notice Area
Existing Minnesota Pipe Lines	U.S. Tribal Lands
	Line 3 Townships

Line 3 Centerline Rev H East: 9/26/2014  
 Line 3 Centerline Rev A West: 10/13/2014

0 0.5 1 Miles

Author: CMW  
 Date: 10/23/2014





**LINE 3 REPLACEMENT PIPELINE PREFERRED ROUTE**  
**MINNESOTA PUC NOTICE PLAN**  
**West of Clearbrook Replacement Route**

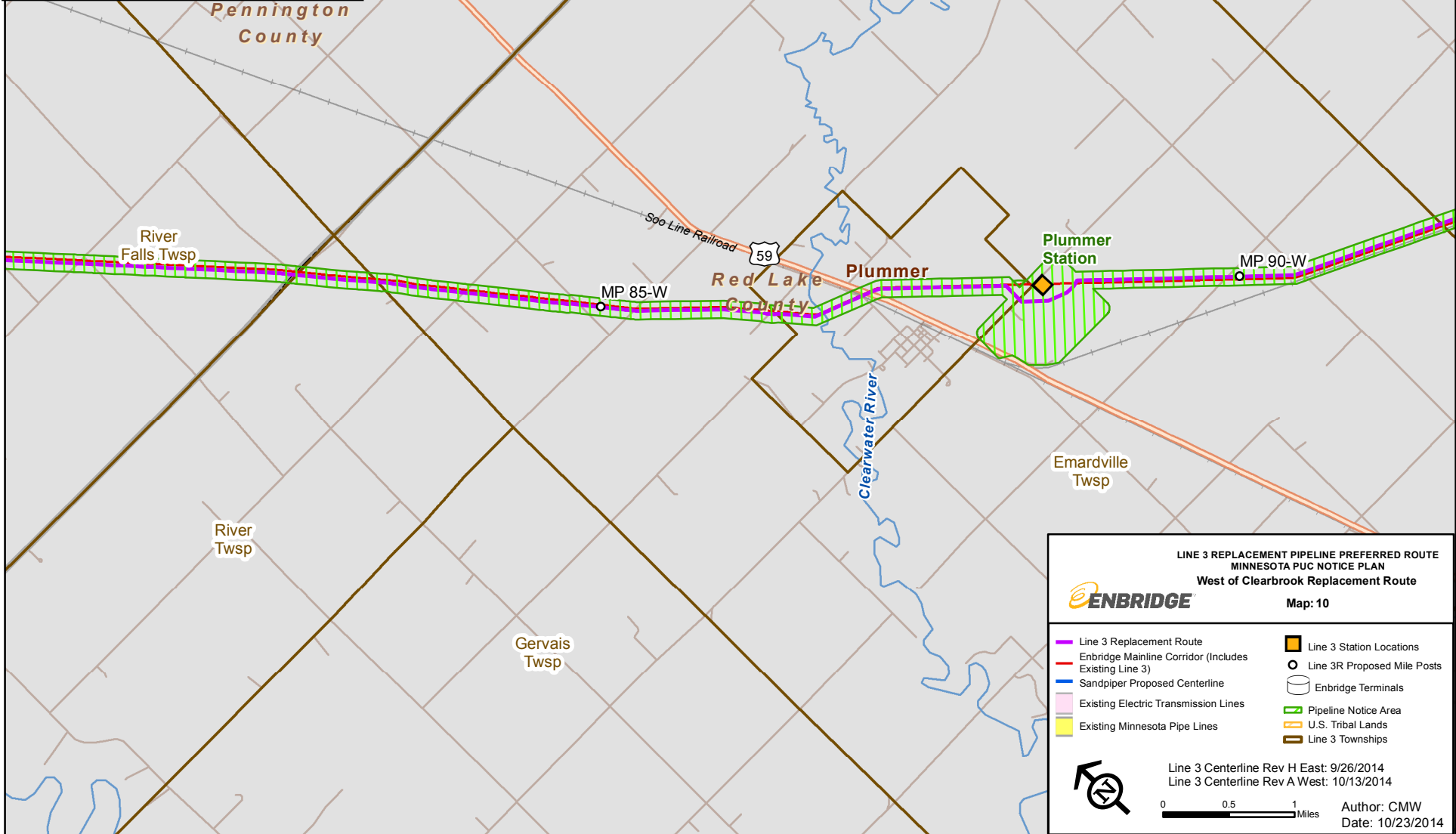
**ENBRIDGE**  
**Map: 9**

Line 3 Replacement Route	Line 3 Station Locations
Enbridge Mainline Corridor (Includes Existing Line 3)	Line 3R Proposed Mile Posts
Sandpiper Proposed Centerline	Enbridge Terminals
Existing Electric Transmission Lines	Pipeline Notice Area
Existing Minnesota Pipe Lines	U.S. Tribal Lands
	Line 3 Townships

Line 3 Centerline Rev H East: 9/26/2014  
 Line 3 Centerline Rev A West: 10/13/2014

0 0.5 1 Miles

Author: CMW  
 Date: 10/23/2014



**LINE 3 REPLACEMENT PIPELINE PREFERRED ROUTE**  
**MINNESOTA PUC NOTICE PLAN**  
**West of Clearbrook Replacement Route**  
**Map: 10**

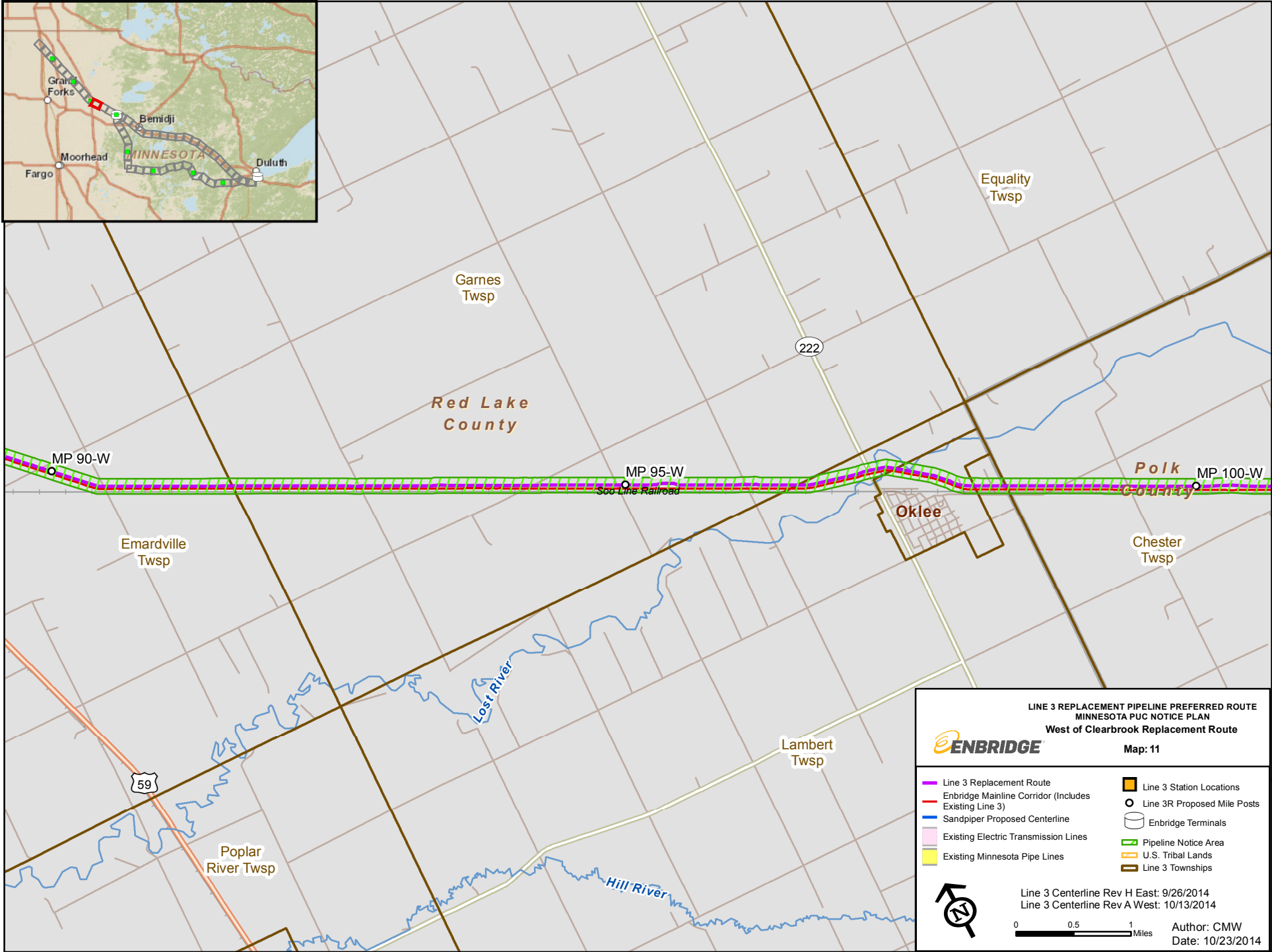
**ENBRIDGE**

Line 3 Replacement Route	Line 3 Station Locations
Enbridge Mainline Corridor (Includes Existing Line 3)	Line 3R Proposed Mile Posts
Sandpiper Proposed Centerline	Enbridge Terminals
Existing Electric Transmission Lines	Pipeline Notice Area
Existing Minnesota Pipe Lines	U.S. Tribal Lands
	Line 3 Townships

Line 3 Centerline Rev H East: 9/26/2014  
 Line 3 Centerline Rev A West: 10/13/2014

0 0.5 1 Miles

Author: CMW  
 Date: 10/23/2014



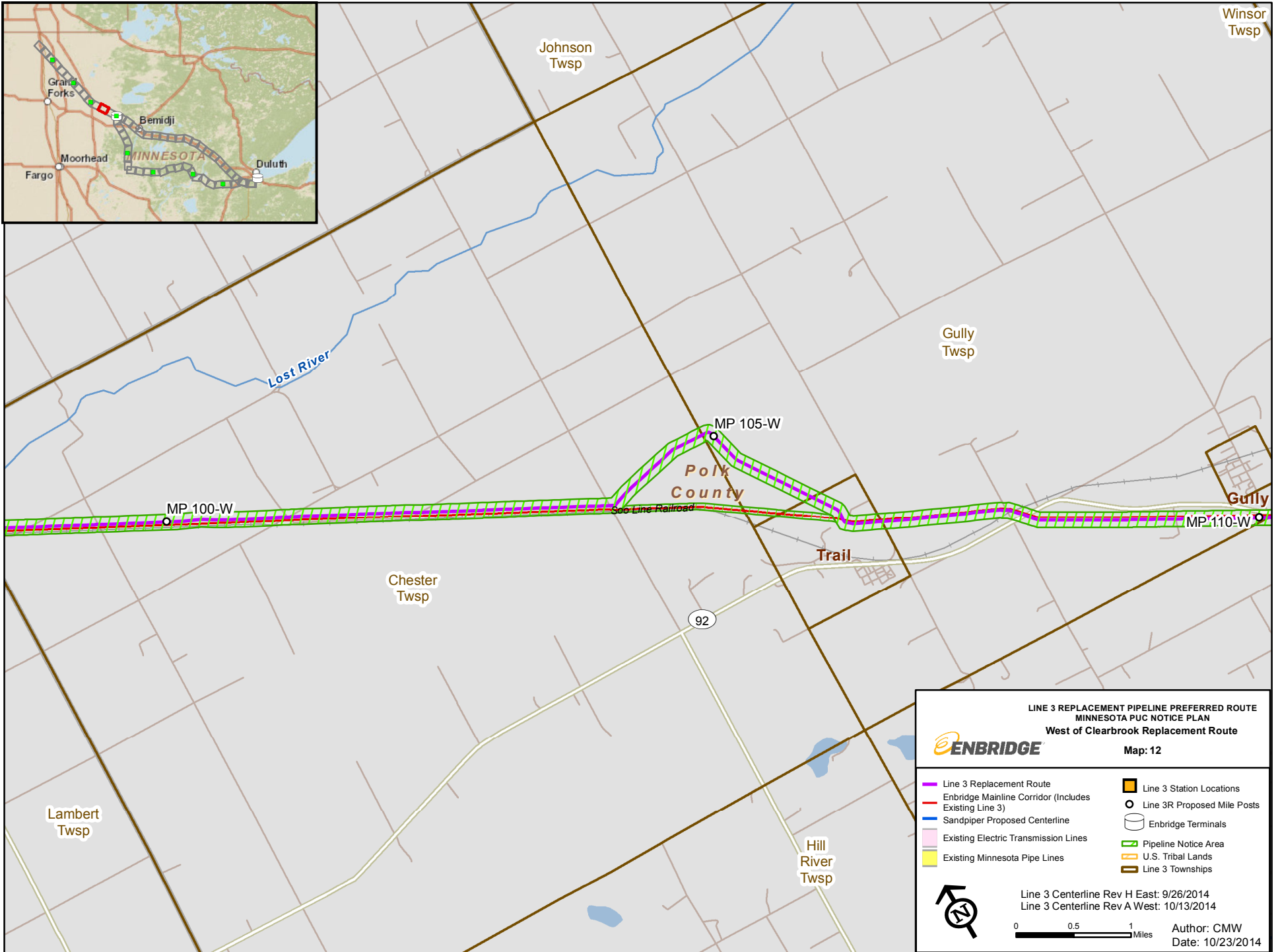
**LINE 3 REPLACEMENT PIPELINE PREFERRED ROUTE**  
**MINNESOTA PUC NOTICE PLAN**  
**West of Clearbrook Replacement Route**

**ENBRIDGE**  
**Map: 11**

Line 3 Replacement Route	Line 3 Station Locations
Enbridge Mainline Corridor (Includes Existing Line 3)	Line 3R Proposed Mile Posts
Sandpiper Proposed Centerline	Enbridge Terminals
Existing Electric Transmission Lines	Pipeline Notice Area
Existing Minnesota Pipe Lines	U.S. Tribal Lands
	Line 3 Townships

Line 3 Centerline Rev H East: 9/26/2014  
 Line 3 Centerline Rev A West: 10/13/2014

0 0.5 1 Miles  
 Author: CMW  
 Date: 10/23/2014



**LINE 3 REPLACEMENT PIPELINE PREFERRED ROUTE  
MINNESOTA PUC NOTICE PLAN  
West of Clearbrook Replacement Route**

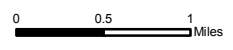


Map: 12

- Line 3 Replacement Route
- Enbridge Mainline Corridor (Includes Existing Line 3)
- Sandpiper Proposed Centerline
- Existing Electric Transmission Lines
- Existing Minnesota Pipe Lines
- Line 3 Station Locations
- Line 3R Proposed Mile Posts
- Enbridge Terminals
- Pipeline Notice Area
- U.S. Tribal Lands
- Line 3 Townships

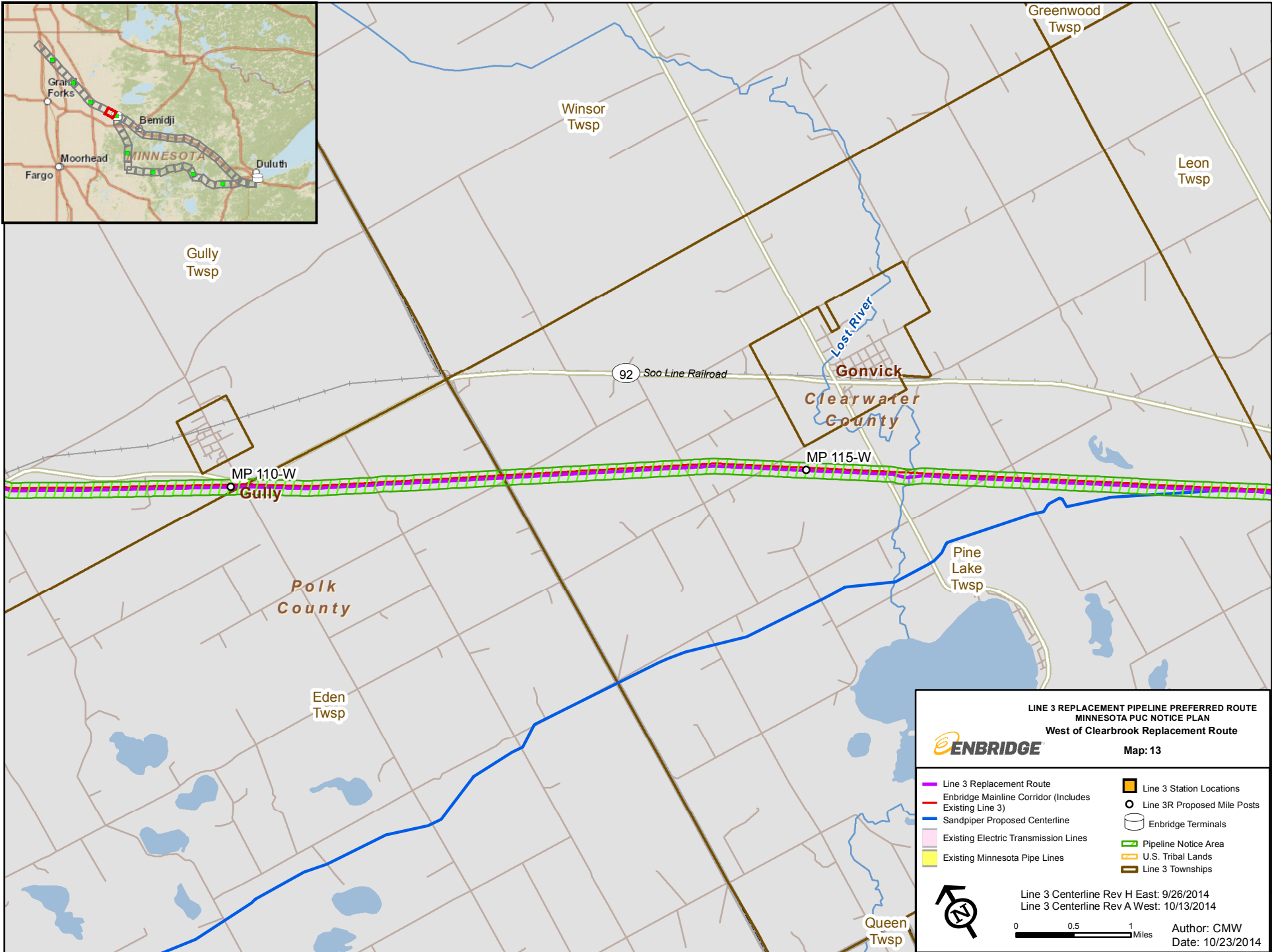


Line 3 Centerline Rev H East: 9/26/2014  
Line 3 Centerline Rev A West: 10/13/2014



Author: CMW  
Date: 10/23/2014





**LINE 3 REPLACEMENT PIPELINE PREFERRED ROUTE**  
**MINNESOTA PUC NOTICE PLAN**  
**West of Clearbrook Replacement Route**  
**Map: 13**

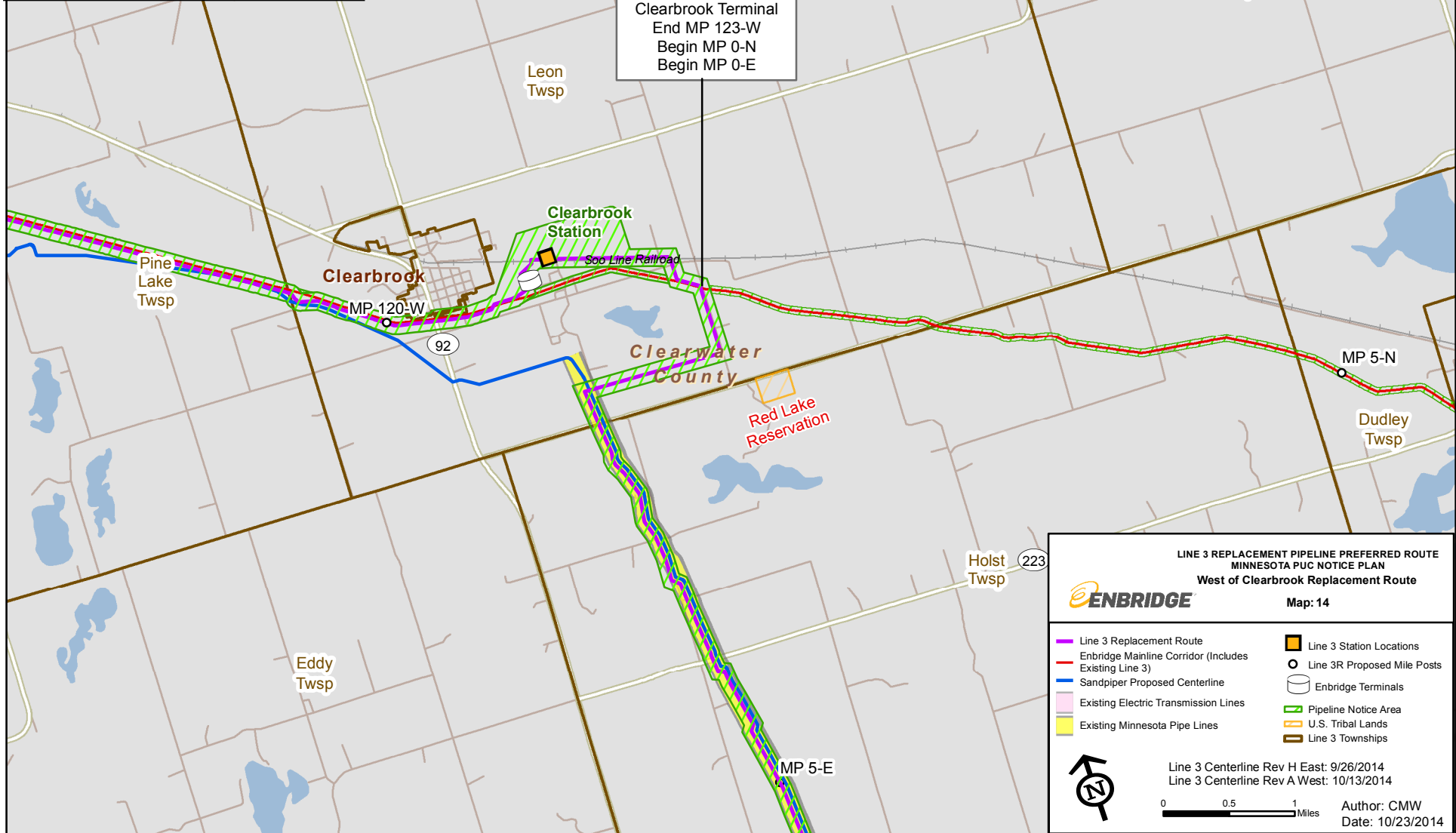
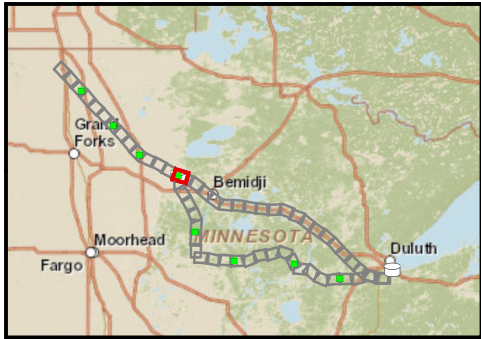
**ENBRIDGE**

Line 3 Replacement Route	Line 3 Station Locations
Enbridge Mainline Corridor (Includes Existing Line 3)	Line 3R Proposed Mile Posts
Sandpiper Proposed Centerline	Enbridge Terminals
Existing Electric Transmission Lines	Pipeline Notice Area
Existing Minnesota Pipe Lines	U.S. Tribal Lands
	Line 3 Townships

Line 3 Centerline Rev H East: 9/26/2014  
 Line 3 Centerline Rev A West: 10/13/2014

0 0.5 1 Miles

Author: CMW  
 Date: 10/23/2014



Clearbrook Terminal  
 End MP 123-W  
 Begin MP 0-N  
 Begin MP 0-E

**LINE 3 REPLACEMENT PIPELINE PREFERRED ROUTE**  
**MINNESOTA PUC NOTICE PLAN**  
**West of Clearbrook Replacement Route**  
 Map: 14

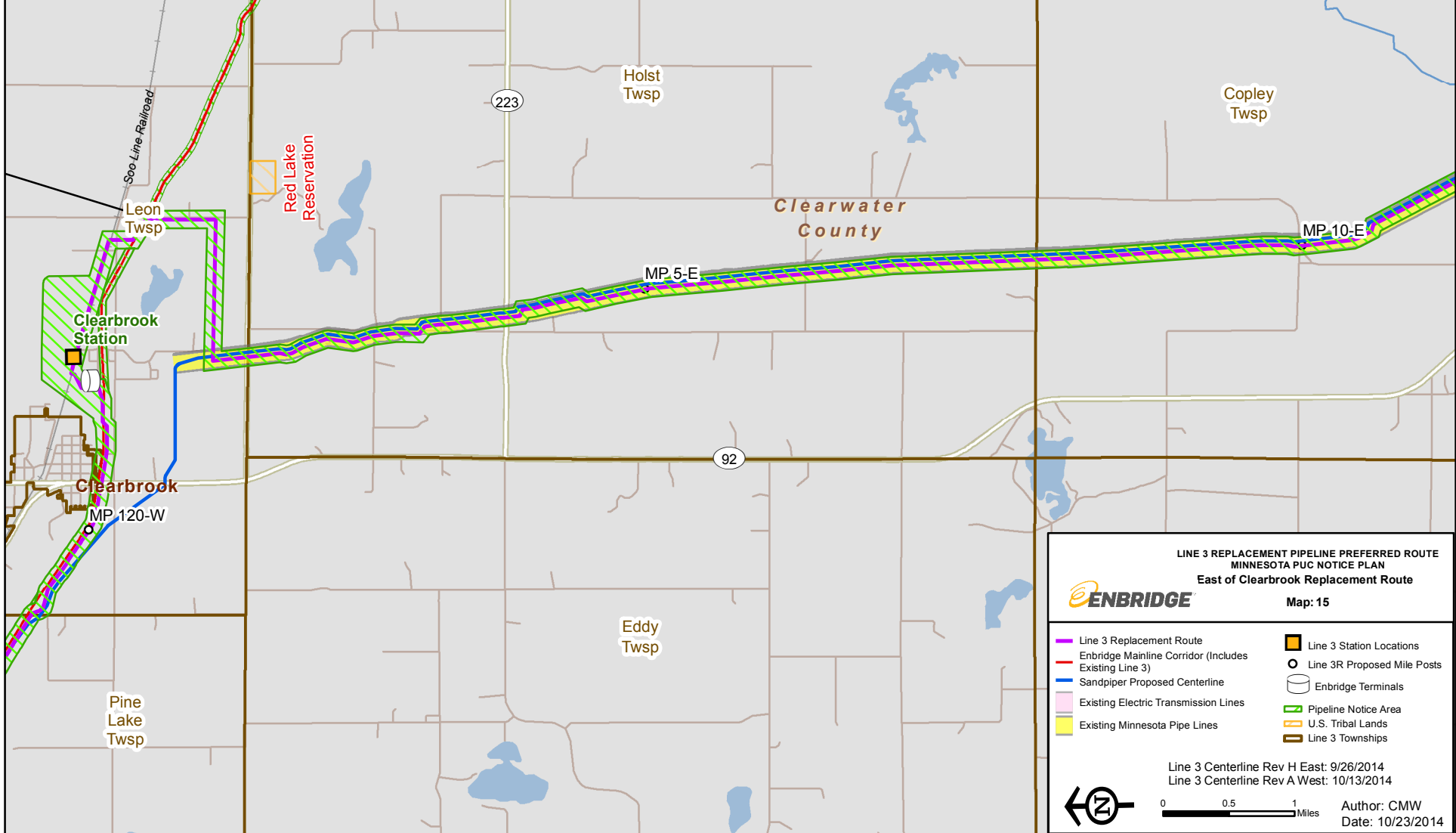
**ENBRIDGE**

Line 3 Replacement Route	Line 3 Station Locations
Enbridge Mainline Corridor (Includes Existing Line 3)	Line 3R Proposed Mile Posts
Sandpiper Proposed Centerline	Enbridge Terminals
Existing Electric Transmission Lines	Pipeline Notice Area
Existing Minnesota Pipe Lines	U.S. Tribal Lands
	Line 3 Townships

Line 3 Centerline Rev H East: 9/26/2014  
 Line 3 Centerline Rev A West: 10/13/2014

0 0.5 1 Miles

Author: CMW  
 Date: 10/23/2014

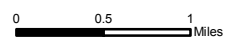


**LINE 3 REPLACEMENT PIPELINE PREFERRED ROUTE  
MINNESOTA PUC NOTICE PLAN  
East of Clearbrook Replacement Route  
Map: 15**

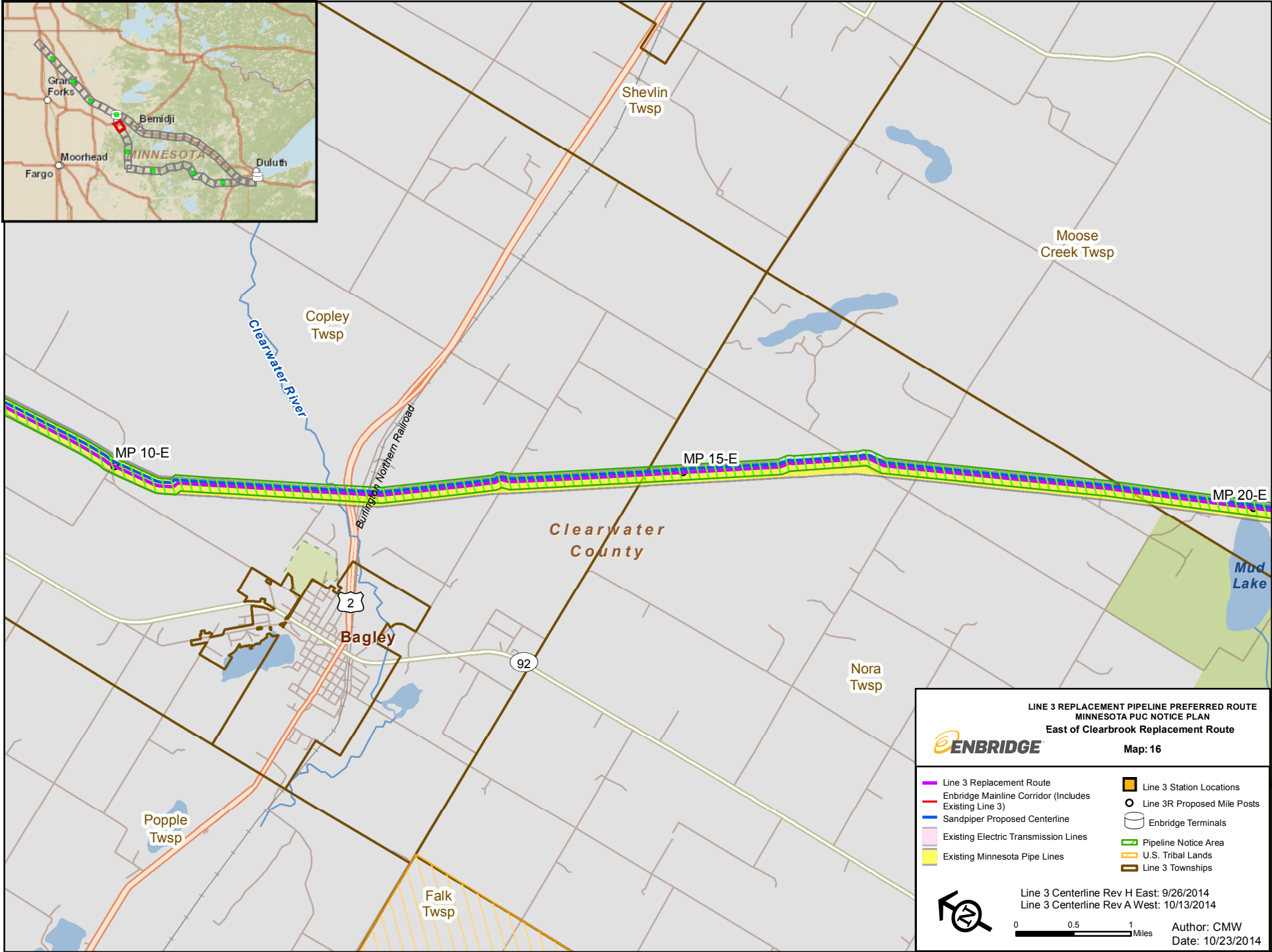


- Line 3 Replacement Route
- Enbridge Mainline Corridor (Includes Existing Line 3)
- Sandpiper Proposed Centerline
- Existing Electric Transmission Lines
- Existing Minnesota Pipe Lines
- Line 3 Station Locations
- Line 3R Proposed Mile Posts
- Enbridge Terminals
- Pipeline Notice Area
- U.S. Tribal Lands
- Line 3 Townships

Line 3 Centerline Rev H East: 9/26/2014  
Line 3 Centerline Rev A West: 10/13/2014



Author: CMW  
Date: 10/23/2014



**LINE 3 REPLACEMENT PIPELINE PREFERRED ROUTE**  
**MINNESOTA PUC NOTICE PLAN**  
**East of Clearbrook Replacement Route**  
**Map: 16**

**ENBRIDGE**

Line 3 Replacement Route	Line 3 Station Locations
Enbridge Mainline Corridor (Includes Existing Line 3)	Line 3R Proposed Mile Posts
Sandpiper Proposed Centerline	Enbridge Terminals
Existing Electric Transmission Lines	Pipeline Notice Area
Existing Minnesota Pipe Lines	U.S. Tribal Lands
	Line 3 Townships

Line 3 Centerline Rev H East: 9/26/2014  
 Line 3 Centerline Rev A West: 10/13/2014

0 0.5 1 Miles Author: CMW Date: 10/23/2014





**LINE 3 REPLACEMENT PIPELINE PREFERRED ROUTE**  
**MINNESOTA PUC NOTICE PLAN**  
**East of Clearbrook Replacement Route**  
**Map: 17**

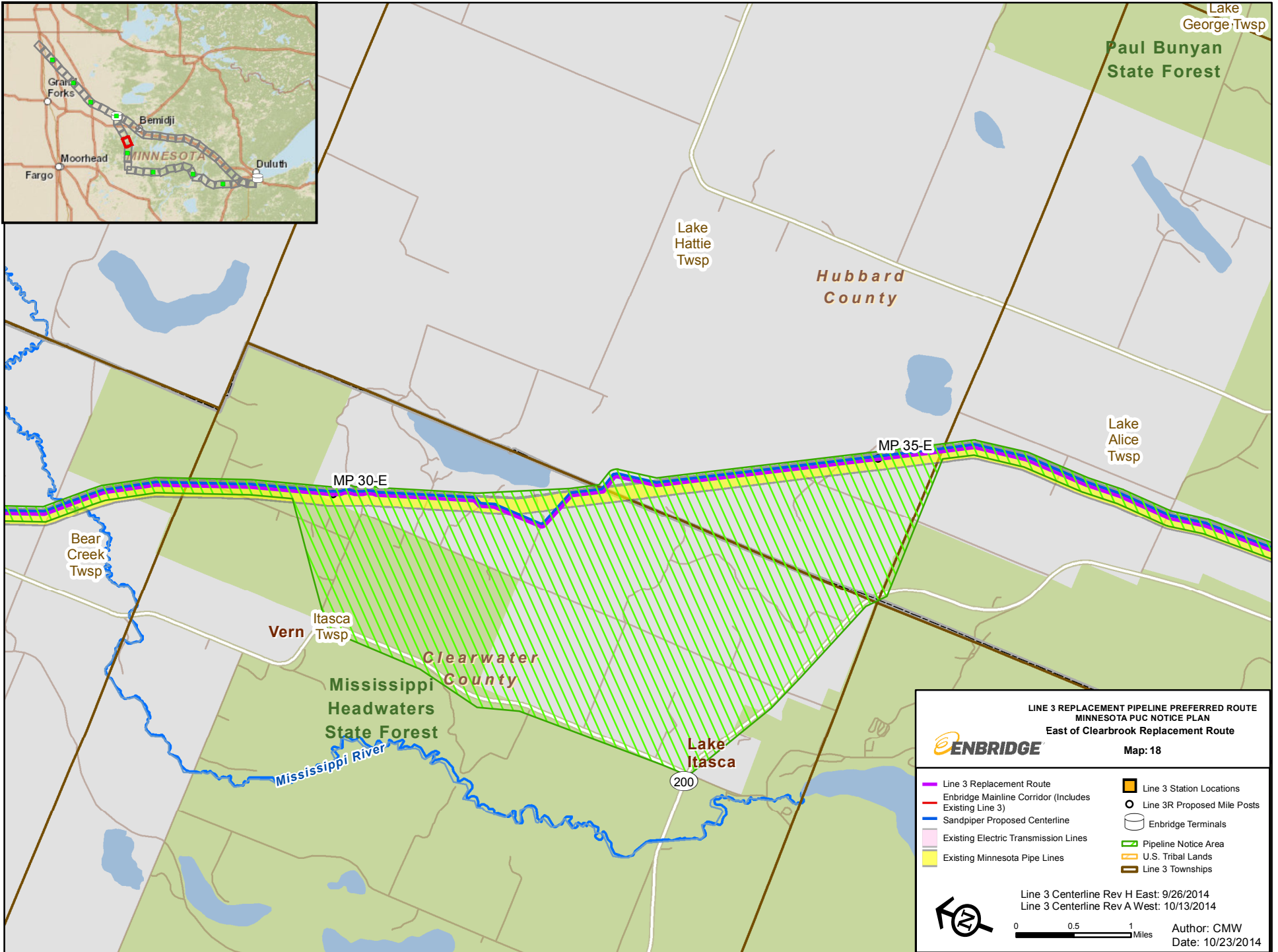
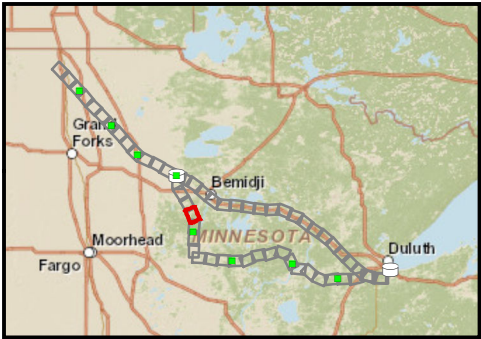
**ENBRIDGE**

Line 3 Replacement Route	Line 3 Station Locations
Enbridge Mainline Corridor (Includes Existing Line 3)	Line 3R Proposed Mile Posts
Sandpiper Proposed Centerline	Enbridge Terminals
Existing Electric Transmission Lines	Pipeline Notice Area
Existing Minnesota Pipe Lines	U.S. Tribal Lands
	Line 3 Townships

Line 3 Centerline Rev H East: 9/26/2014  
 Line 3 Centerline Rev A West: 10/13/2014

0 0.5 1 Miles

Author: CMW  
 Date: 10/23/2014



**LINE 3 REPLACEMENT PIPELINE PREFERRED ROUTE  
MINNESOTA PUC NOTICE PLAN  
East of Clearbrook Replacement Route**

**ENBRIDGE**

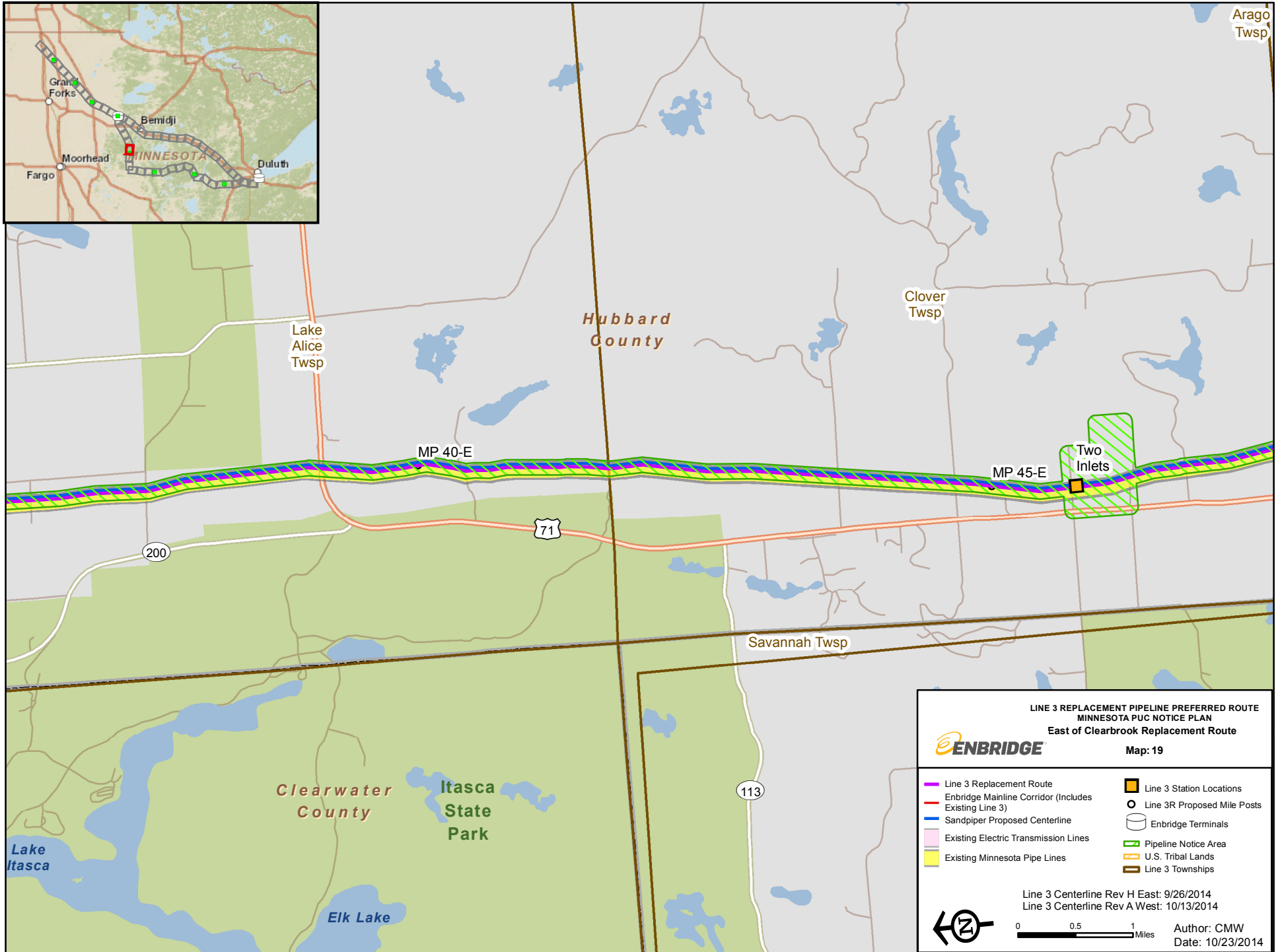
Map: 18

- Line 3 Replacement Route
- Enbridge Mainline Corridor (Includes Existing Line 3)
- Sandpiper Proposed Centerline
- Existing Electric Transmission Lines
- Existing Minnesota Pipe Lines
- Line 3 Station Locations
- Line 3R Proposed Mile Posts
- Enbridge Terminals
- Pipeline Notice Area
- U.S. Tribal Lands
- Line 3 Townships

Line 3 Centerline Rev H East: 9/26/2014  
Line 3 Centerline Rev A West: 10/13/2014

0 0.5 1 Miles

Author: CMW  
Date: 10/23/2014



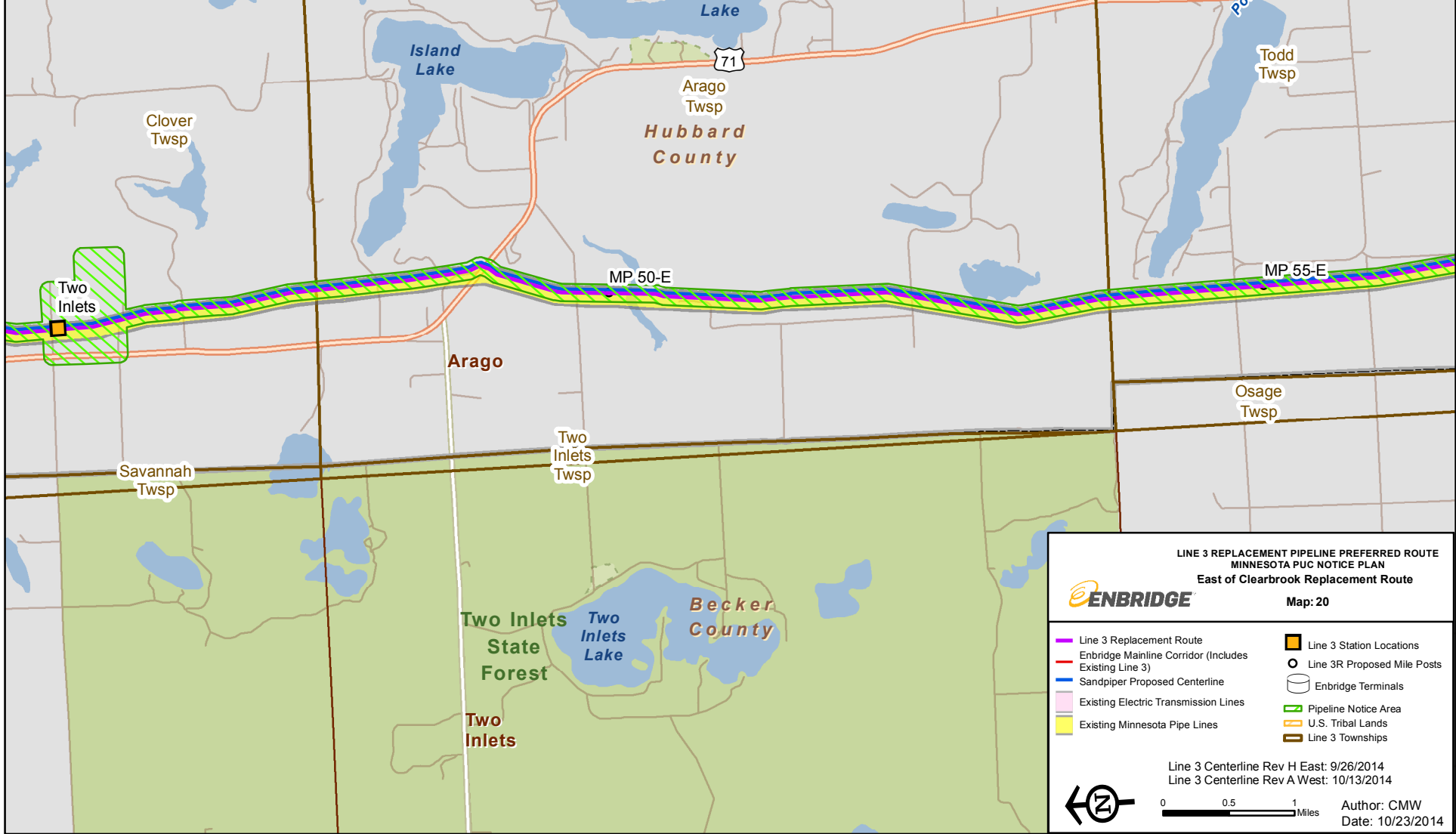
**LINE 3 REPLACEMENT PIPELINE PREFERRED ROUTE**  
**MINNESOTA PUC NOTICE PLAN**  
**East of Clearbrook Replacement Route**  
**Map: 19**



- |   |                             |
|---|-----------------------------|
| Line 3 Replacement Route                              | Line 3 Station Locations    |
| Enbridge Mainline Corridor (Includes Existing Line 3) | Line 3R Proposed Mile Posts |
| Sandpiper Proposed Centerline                         | Enbridge Terminals          |
| Existing Electric Transmission Lines                  | Pipeline Notice Area        |
| Existing Minnesota Pipe Lines                         | U.S. Tribal Lands           |
|   | Line 3 Townships            |

Line 3 Centerline Rev H East: 9/26/2014  
 Line 3 Centerline Rev A West: 10/13/2014

Author: CMW  
 Date: 10/23/2014




**LINE 3 REPLACEMENT PIPELINE PREFERRED ROUTE  
MINNESOTA PUC NOTICE PLAN  
East of Clearbrook Replacement Route**  
Map: 20

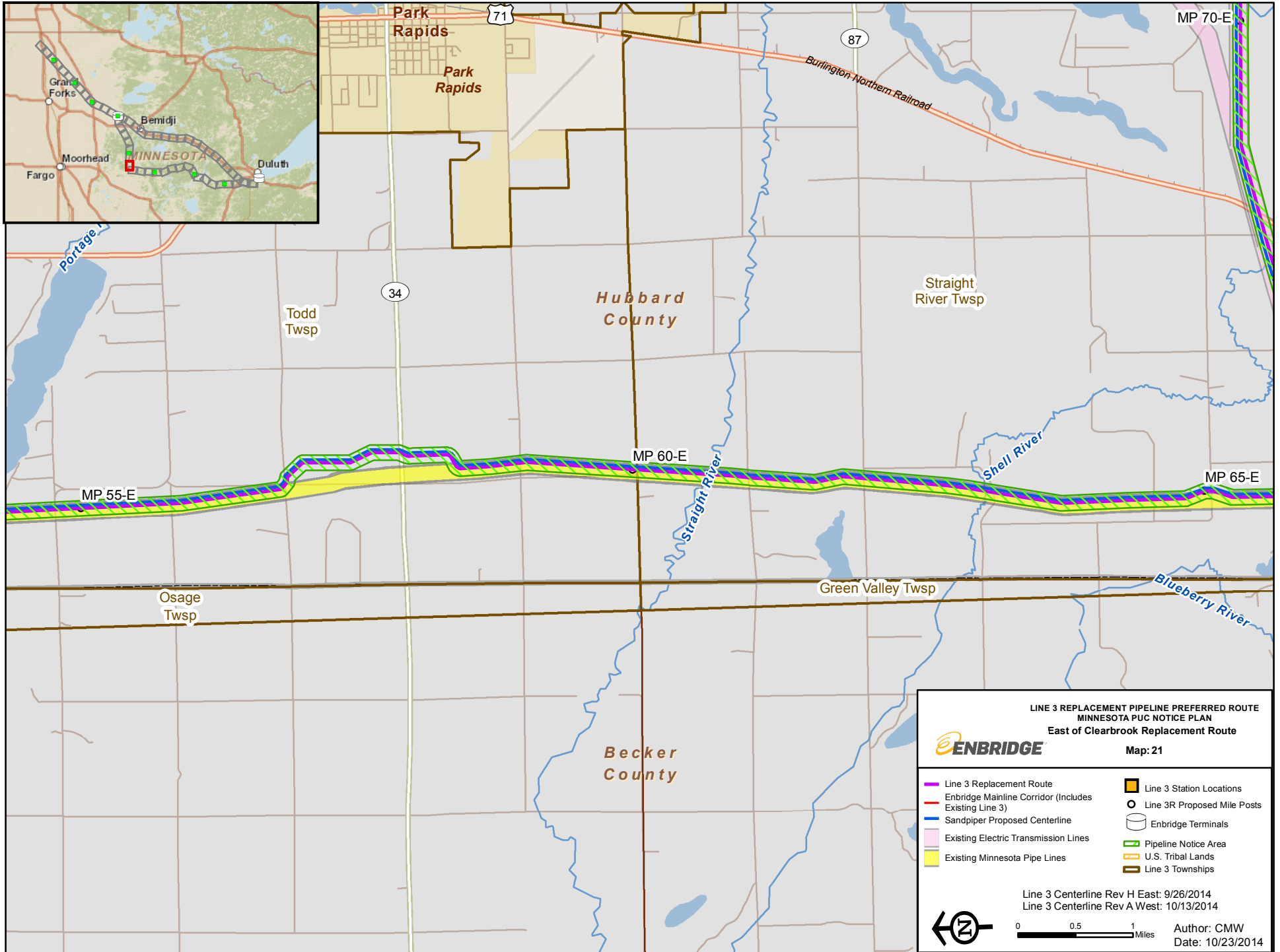


- Line 3 Replacement Route
- Enbridge Mainline Corridor (Includes Existing Line 3)
- Sandpiper Proposed Centerline
- Existing Electric Transmission Lines
- Existing Minnesota Pipe Lines
- Line 3 Station Locations
- Line 3R Proposed Mile Posts
- Enbridge Terminals
- Pipeline Notice Area
- U.S. Tribal Lands
- Line 3 Townships

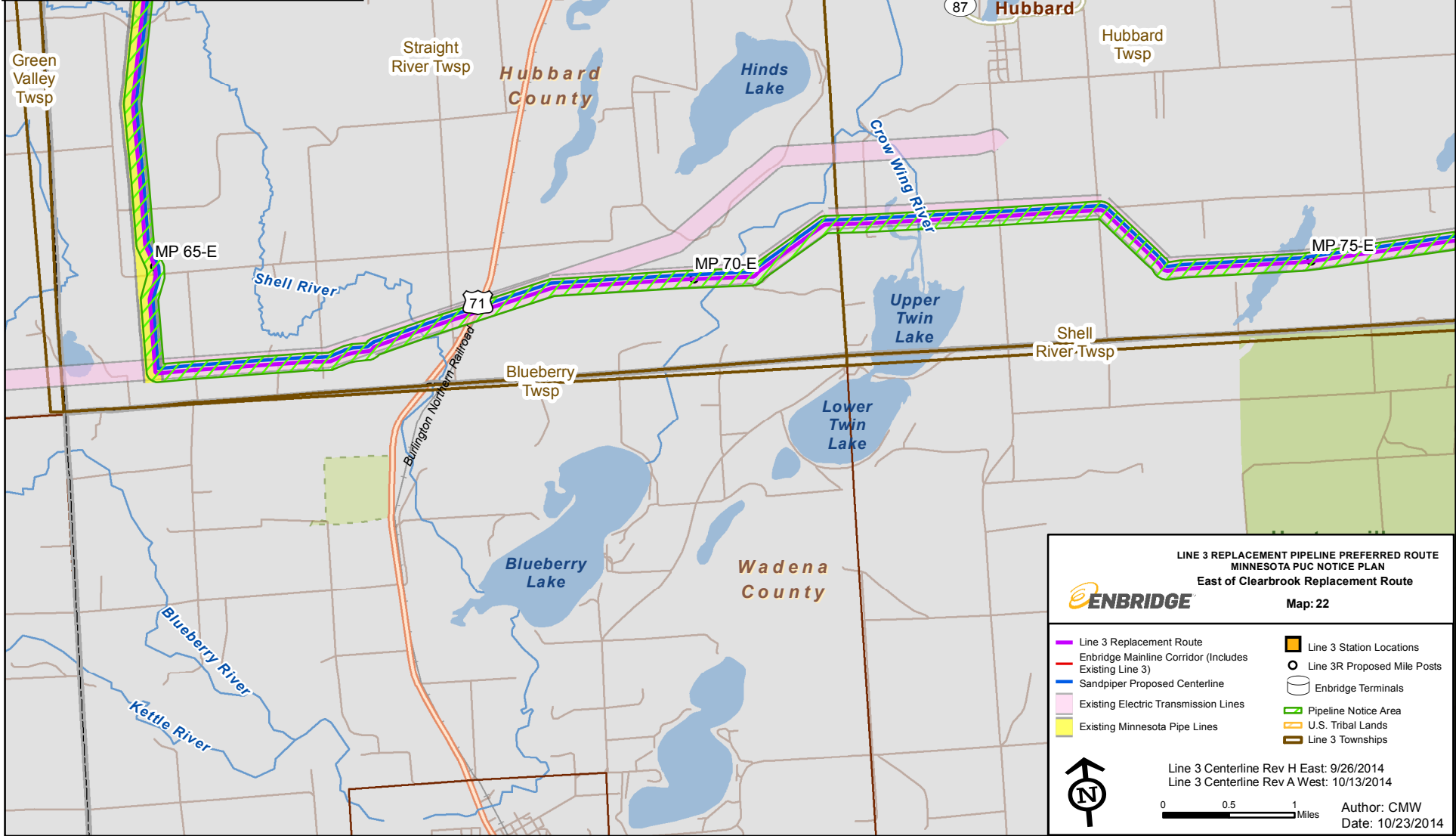
Line 3 Centerline Rev H East: 9/26/2014  
Line 3 Centerline Rev A West: 10/13/2014



Author: CMW  
Date: 10/23/2014







**LINE 3 REPLACEMENT PIPELINE PREFERRED ROUTE**  
**MINNESOTA PUC NOTICE PLAN**  
 East of Clearbrook Replacement Route  
 Map: 22

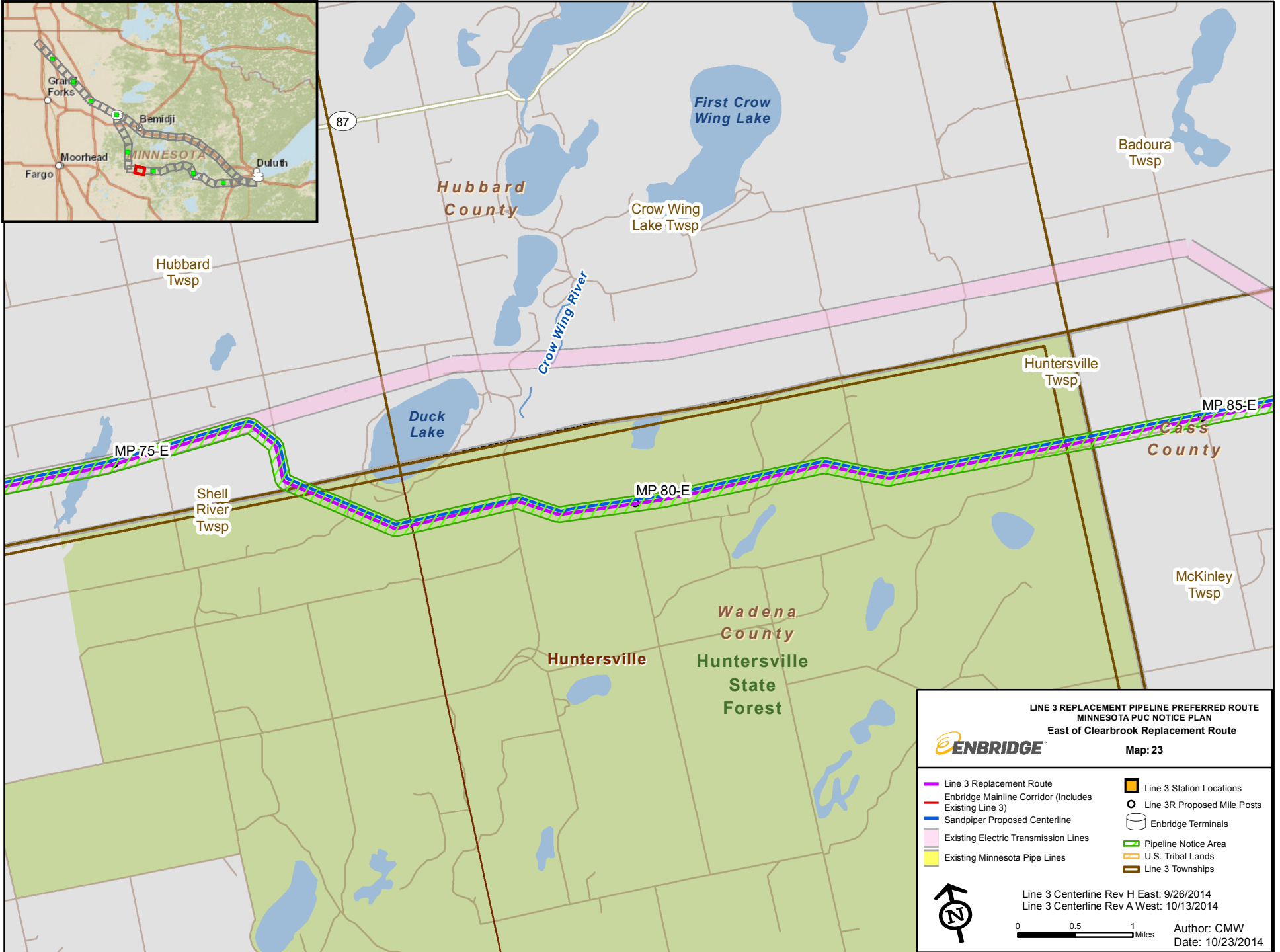
**ENBRIDGE**

Line 3 Replacement Route	Line 3 Station Locations
Enbridge Mainline Corridor (Includes Existing Line 3)	Line 3R Proposed Mile Posts
Sandpiper Proposed Centerline	Enbridge Terminals
Existing Electric Transmission Lines	Pipeline Notice Area
Existing Minnesota Pipe Lines	U.S. Tribal Lands
	Line 3 Townships

Line 3 Centerline Rev H East: 9/26/2014  
 Line 3 Centerline Rev A West: 10/13/2014

0 0.5 1 Miles

Author: CMW  
 Date: 10/23/2014



**LINE 3 REPLACEMENT PIPELINE PREFERRED ROUTE  
MINNESOTA PUC NOTICE PLAN  
East of Clearbrook Replacement Route**  
Map: 23



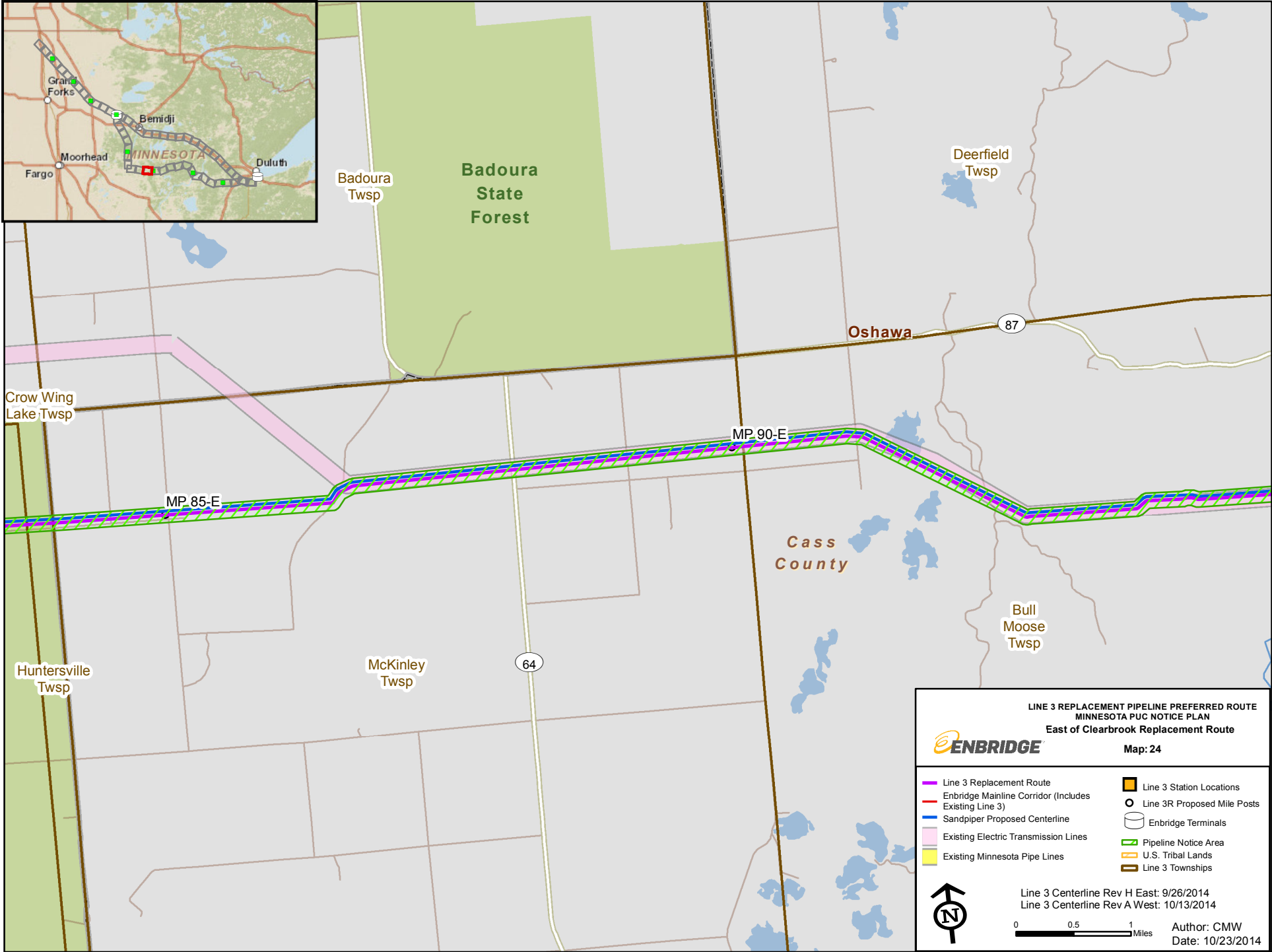
- Line 3 Replacement Route
- Enbridge Mainline Corridor (Includes Existing Line 3)
- Sandpiper Proposed Centerline
- Existing Electric Transmission Lines
- Existing Minnesota Pipe Lines
- Line 3 Station Locations
- Line 3R Proposed Mile Posts
- Enbridge Terminals
- Pipeline Notice Area
- U.S. Tribal Lands
- Line 3 Townships



Line 3 Centerline Rev H East: 9/26/2014  
Line 3 Centerline Rev A West: 10/13/2014

0 0.5 1 Miles

Author: CMW  
Date: 10/23/2014



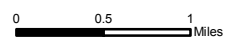
**LINE 3 REPLACEMENT PIPELINE PREFERRED ROUTE  
MINNESOTA PUC NOTICE PLAN  
East of Clearbrook Replacement Route  
Map: 24**



- Line 3 Replacement Route
- Enbridge Mainline Corridor (Includes Existing Line 3)
- Sandpiper Proposed Centerline
- Existing Electric Transmission Lines
- Existing Minnesota Pipe Lines
- Line 3 Station Locations
- Line 3R Proposed Mile Posts
- Enbridge Terminals
- Pipeline Notice Area
- U.S. Tribal Lands
- Line 3 Townships

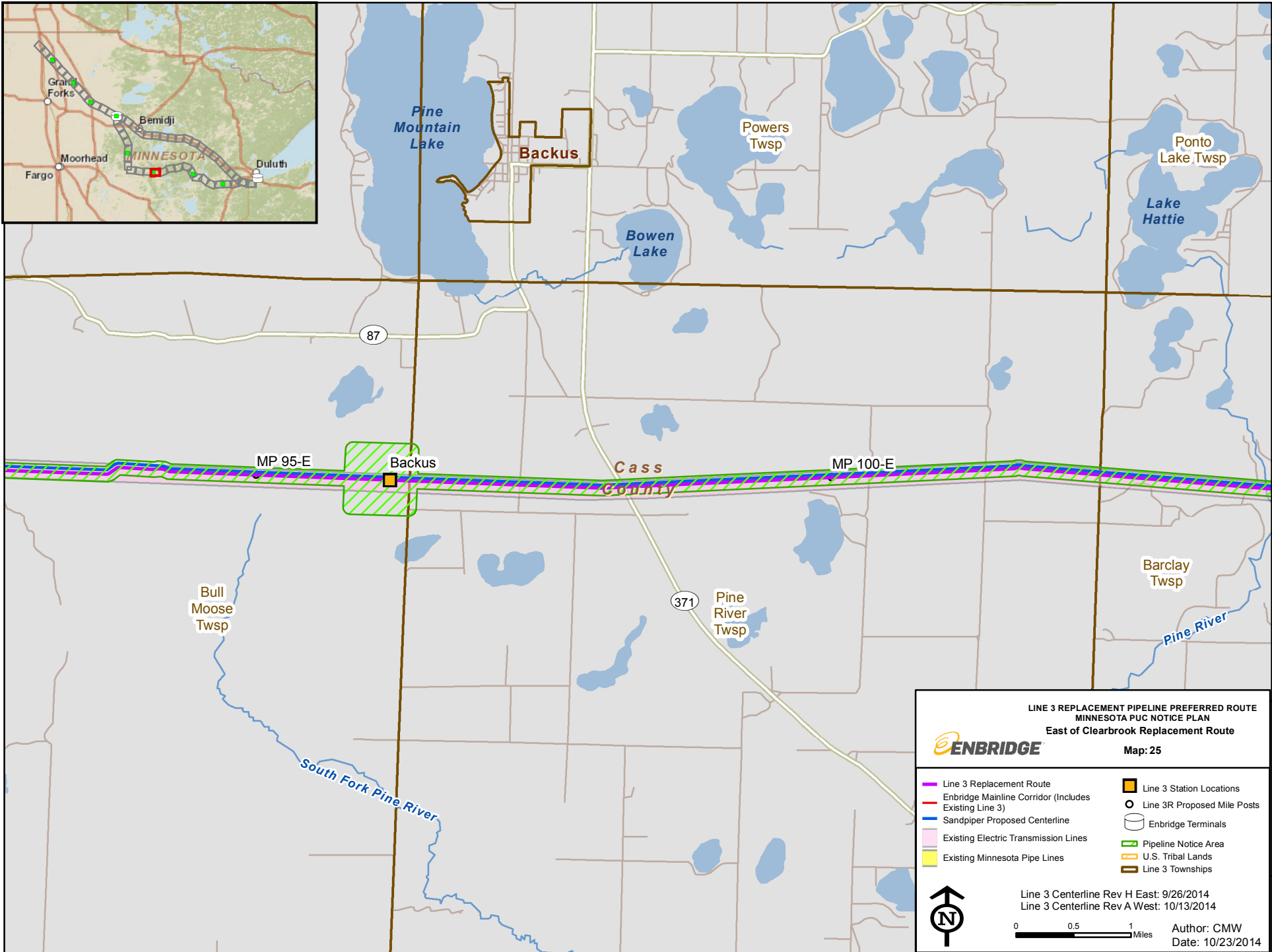
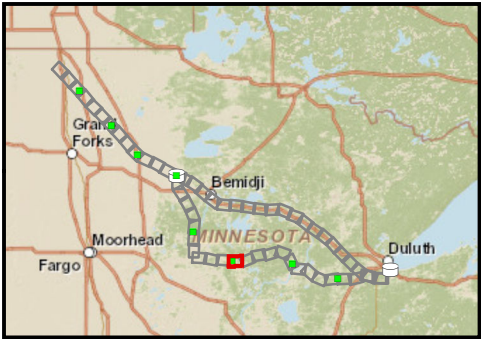


Line 3 Centerline Rev H East: 9/26/2014  
Line 3 Centerline Rev A West: 10/13/2014



Author: CMW  
Date: 10/23/2014





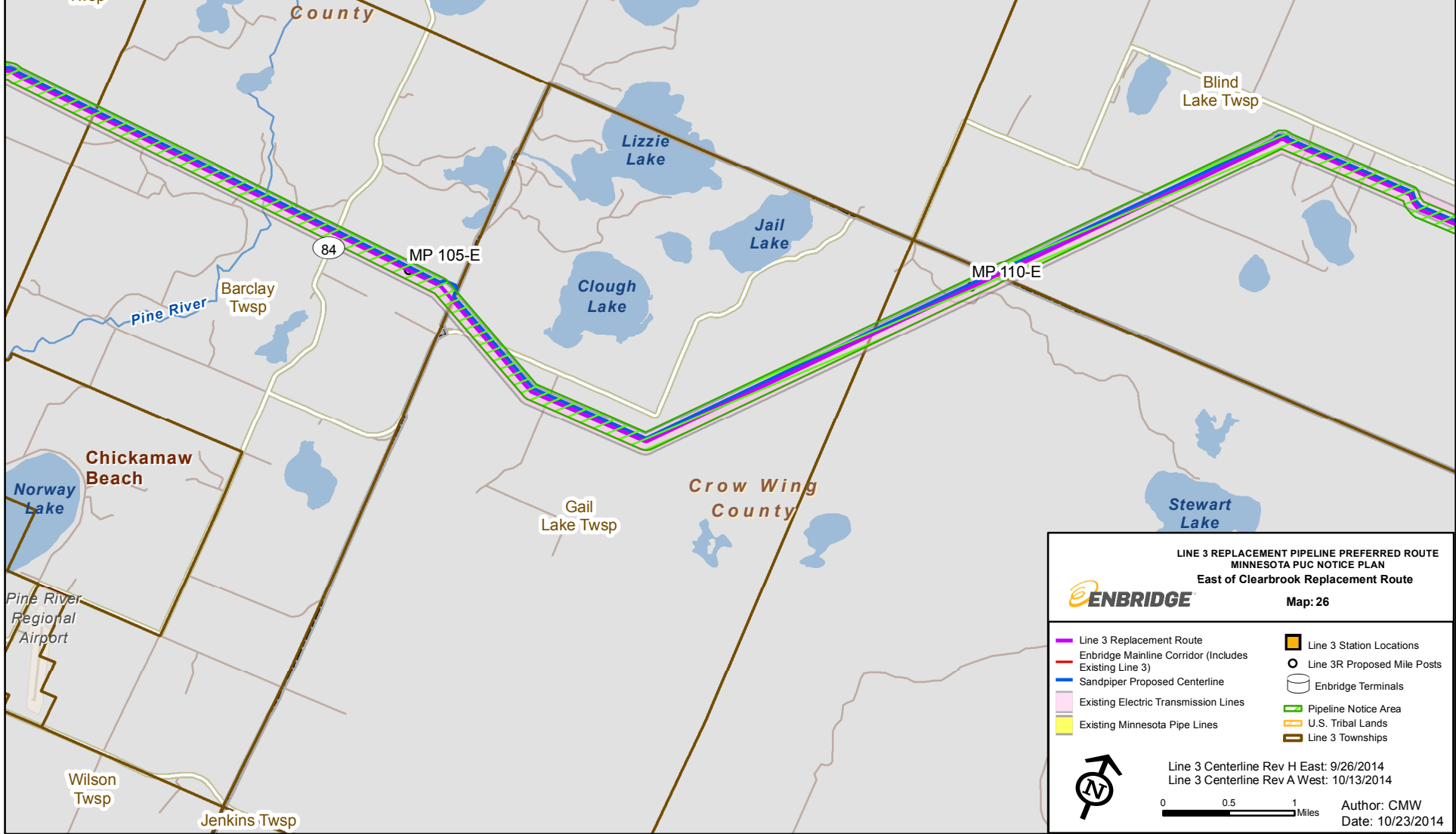
**LINE 3 REPLACEMENT PIPELINE PREFERRED ROUTE**  
**MINNESOTA PUC NOTICE PLAN**  
**East of Clearbrook Replacement Route**  
**Map: 25**

**ENBRIDGE**

Line 3 Replacement Route	Line 3 Station Locations
Enbridge Mainline Corridor (Includes Existing Line 3)	Line 3R Proposed Mile Posts
Sandpiper Proposed Centerline	Enbridge Terminals
Existing Electric Transmission Lines	Pipeline Notice Area
Existing Minnesota Pipe Lines	U.S. Tribal Lands
	Line 3 Townships

Line 3 Centerline Rev H East: 9/26/2014  
 Line 3 Centerline Rev A West: 10/13/2014

Author: CMW  
 Date: 10/23/2014



**LINE 3 REPLACEMENT PIPELINE PREFERRED ROUTE**  
**MINNESOTA PUC NOTICE PLAN**  
**East of Clearbrook Replacement Route**  
**Map: 26**

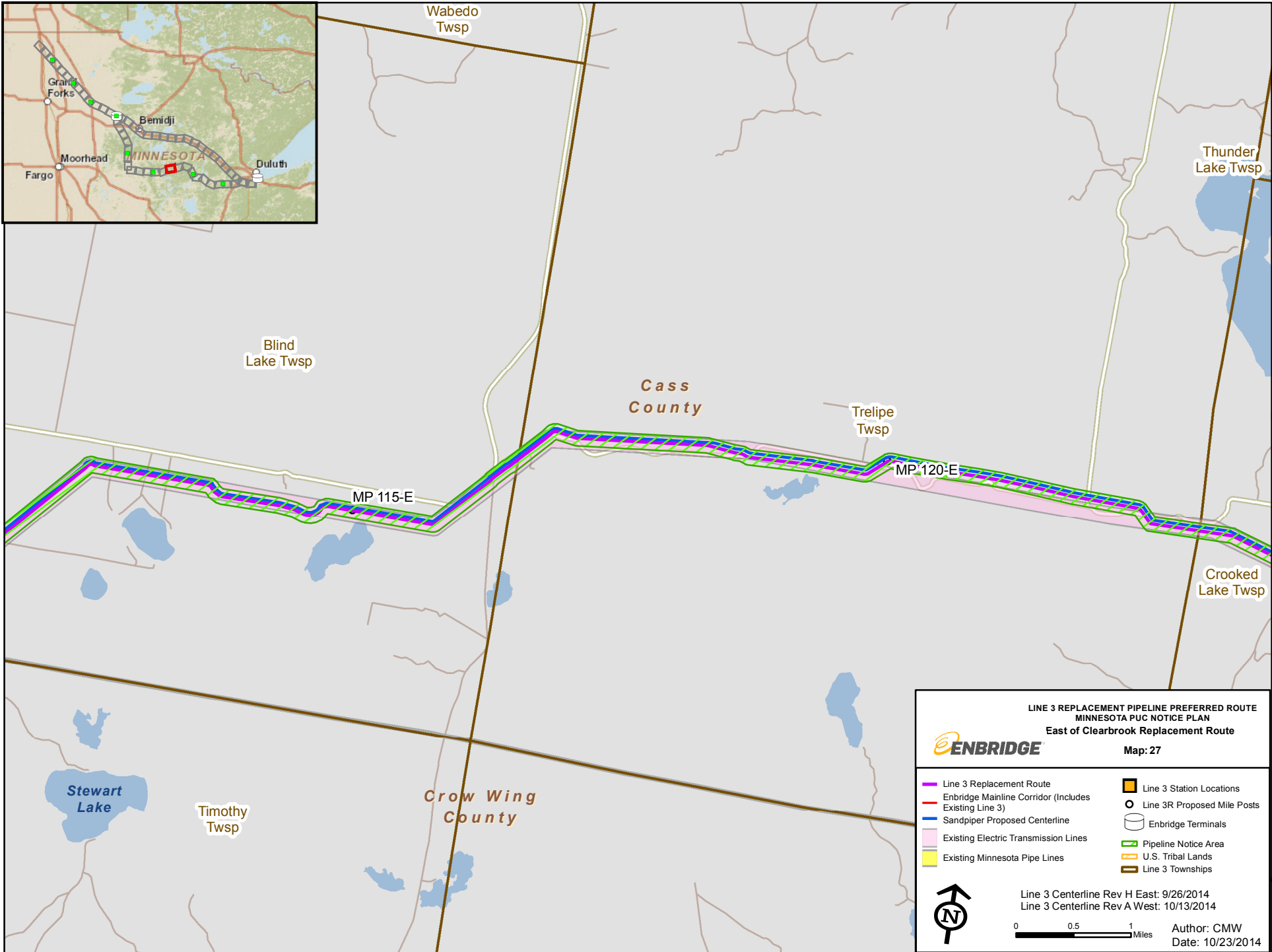
**ENBRIDGE**

Line 3 Replacement Route	Line 3 Station Locations
Enbridge Mainline Corridor (Includes Existing Line 3)	Line 3R Proposed Mile Posts
Sandpiper Proposed Centerline	Enbridge Terminals
Existing Electric Transmission Lines	Pipeline Notice Area
Existing Minnesota Pipe Lines	U.S. Tribal Lands
	Line 3 Townships

Line 3 Centerline Rev H East: 9/26/2014  
 Line 3 Centerline Rev A West: 10/13/2014

0 0.5 1 Miles

Author: CMW  
 Date: 10/23/2014



**LINE 3 REPLACEMENT PIPELINE PREFERRED ROUTE  
MINNESOTA PUC NOTICE PLAN  
East of Clearbrook Replacement Route  
Map: 27**



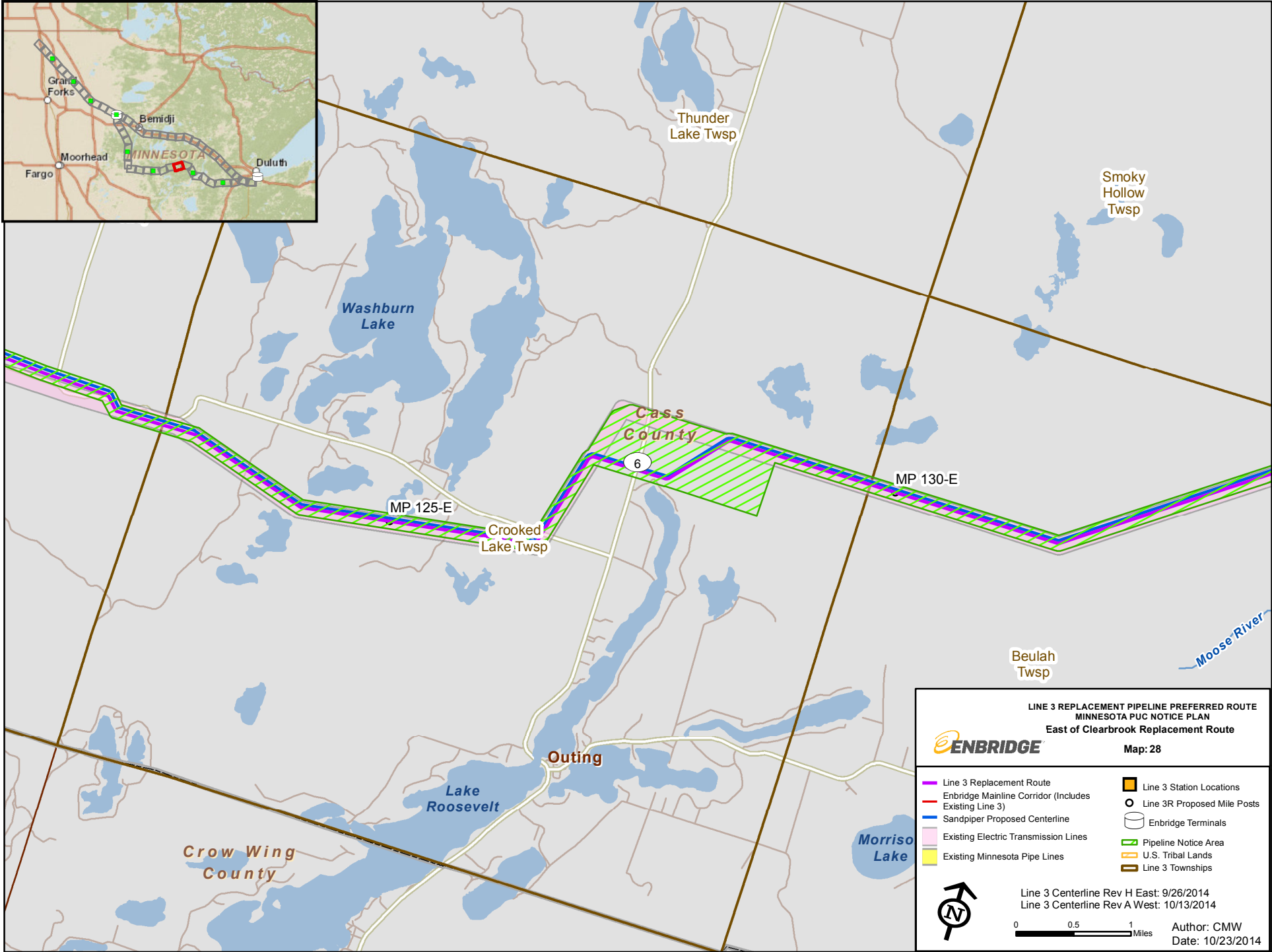
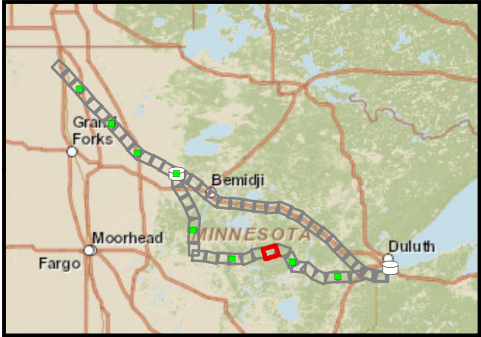
- Line 3 Replacement Route
- Enbridge Mainline Corridor (Includes Existing Line 3)
- Sandpiper Proposed Centerline
- Existing Electric Transmission Lines
- Existing Minnesota Pipe Lines
- Line 3 Station Locations
- Line 3R Proposed Mile Posts
- Enbridge Terminals
- Pipeline Notice Area
- U.S. Tribal Lands
- Line 3 Townships



Line 3 Centerline Rev H East: 9/26/2014  
Line 3 Centerline Rev A West: 10/13/2014

0 0.5 1 Miles

Author: CMW  
Date: 10/23/2014



**LINE 3 REPLACEMENT PIPELINE PREFERRED ROUTE  
MINNESOTA PUC NOTICE PLAN  
East of Clearbrook Replacement Route**




Map: 28

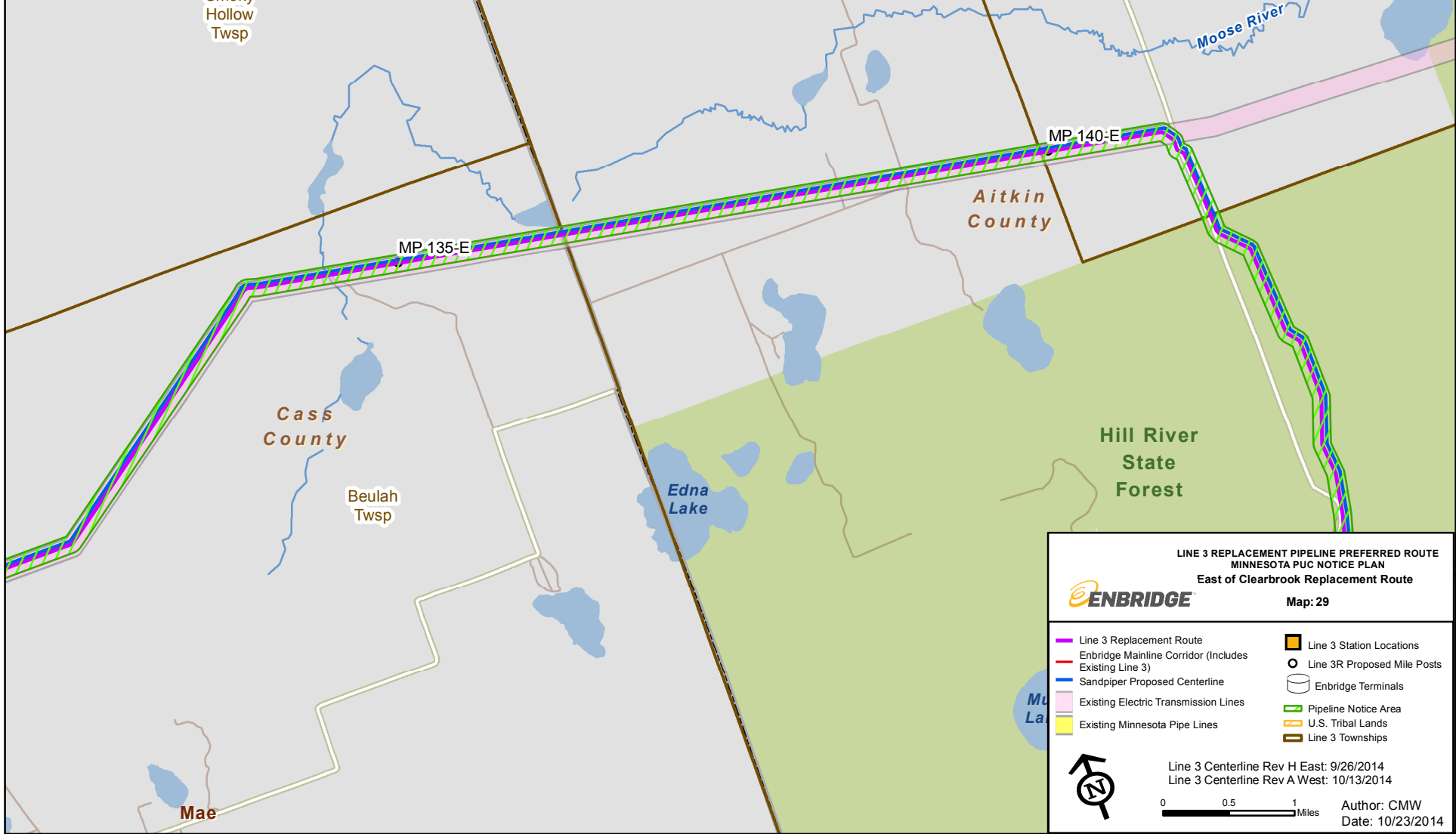
- Line 3 Replacement Route
- Enbridge Mainline Corridor (Includes Existing Line 3)
- Sandpiper Proposed Centerline
- Existing Electric Transmission Lines
- Existing Minnesota Pipe Lines
- Line 3 Station Locations
- Line 3R Proposed Mile Posts
- Enbridge Terminals
- Pipeline Notice Area
- U.S. Tribal Lands
- Line 3 Townships



Line 3 Centerline Rev H East: 9/26/2014  
Line 3 Centerline Rev A West: 10/13/2014



Author: CMW  
Date: 10/23/2014



**LINE 3 REPLACEMENT PIPELINE PREFERRED ROUTE  
MINNESOTA PUC NOTICE PLAN  
East of Clearbrook Replacement Route**  
Map: 29



- Line 3 Replacement Route
- Enbridge Mainline Corridor (Includes Existing Line 3)
- Sandpiper Proposed Centerline
- Existing Electric Transmission Lines
- Existing Minnesota Pipe Lines
- Line 3 Station Locations
- Line 3R Proposed Mile Posts
- Enbridge Terminals
- Pipeline Notice Area
- U.S. Tribal Lands
- Line 3 Townships



Line 3 Centerline Rev H East: 9/26/2014  
Line 3 Centerline Rev A West: 10/13/2014

0 0.5 1 Miles

Author: CMW  
Date: 10/23/2014





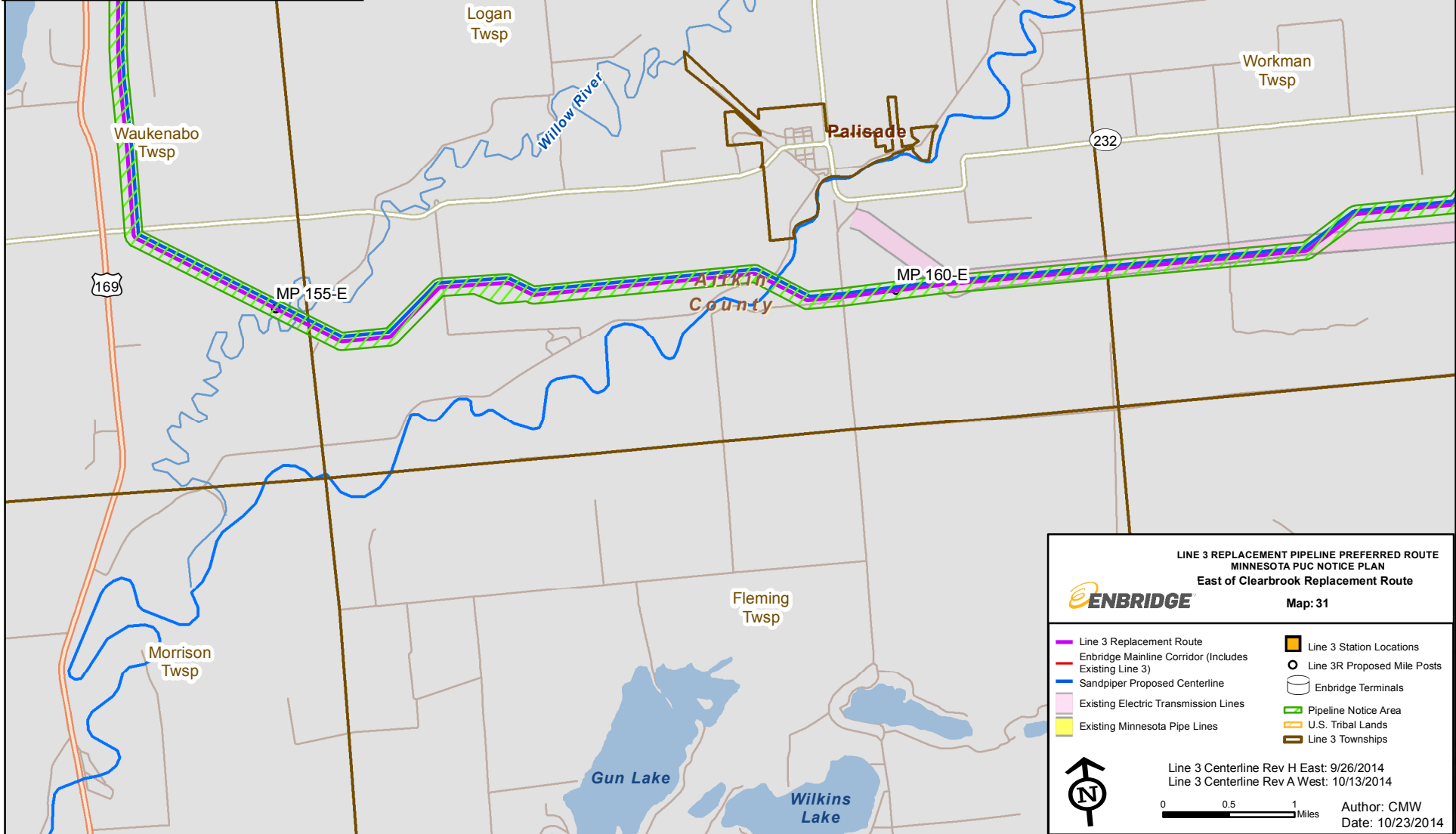
**LINE 3 REPLACEMENT PIPELINE PREFERRED ROUTE**  
**MINNESOTA PUC NOTICE PLAN**  
**East of Clearbrook Replacement Route**  
**Map: 30**

**ENBRIDGE**

Line 3 Replacement Route	Line 3 Station Locations
Enbridge Mainline Corridor (Includes Existing Line 3)	Line 3R Proposed Mile Posts
Sandpiper Proposed Centerline	Enbridge Terminals
Existing Electric Transmission Lines	Pipeline Notice Area
Existing Minnesota Pipe Lines	U.S. Tribal Lands
	Line 3 Townships

Line 3 Centerline Rev H East: 9/26/2014  
 Line 3 Centerline Rev A West: 10/13/2014

0 0.5 1 Miles Author: CMW Date: 10/23/2014



**LINE 3 REPLACEMENT PIPELINE PREFERRED ROUTE**  
**MINNESOTA PUC NOTICE PLAN**  
**East of Clearbrook Replacement Route**

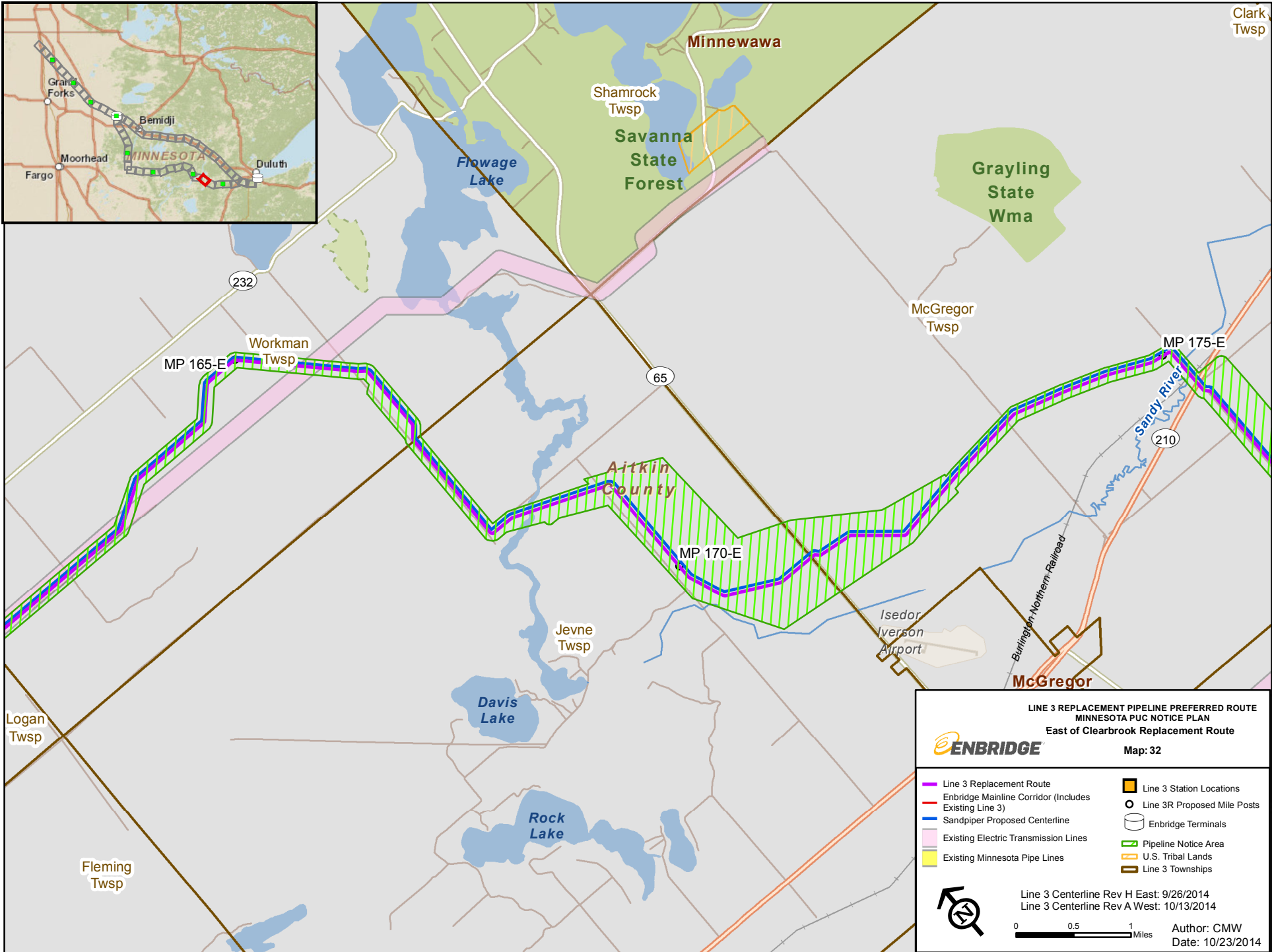
**ENBRIDGE**  
**Map: 31**

Line 3 Replacement Route	Line 3 Station Locations
Enbridge Mainline Corridor (Includes Existing Line 3)	Line 3R Proposed Mile Posts
Sandpiper Proposed Centerline	Enbridge Terminals
Existing Electric Transmission Lines	Pipeline Notice Area
Existing Minnesota Pipe Lines	U.S. Tribal Lands
	Line 3 Townships

Line 3 Centerline Rev H East: 9/26/2014  
 Line 3 Centerline Rev A West: 10/13/2014

0 0.5 1 Miles

Author: CMW  
 Date: 10/23/2014



**LINE 3 REPLACEMENT PIPELINE PREFERRED ROUTE**  
**MINNESOTA PUC NOTICE PLAN**  
**East of Clearbrook Replacement Route**  
**Map: 32**

**ENBRIDGE**

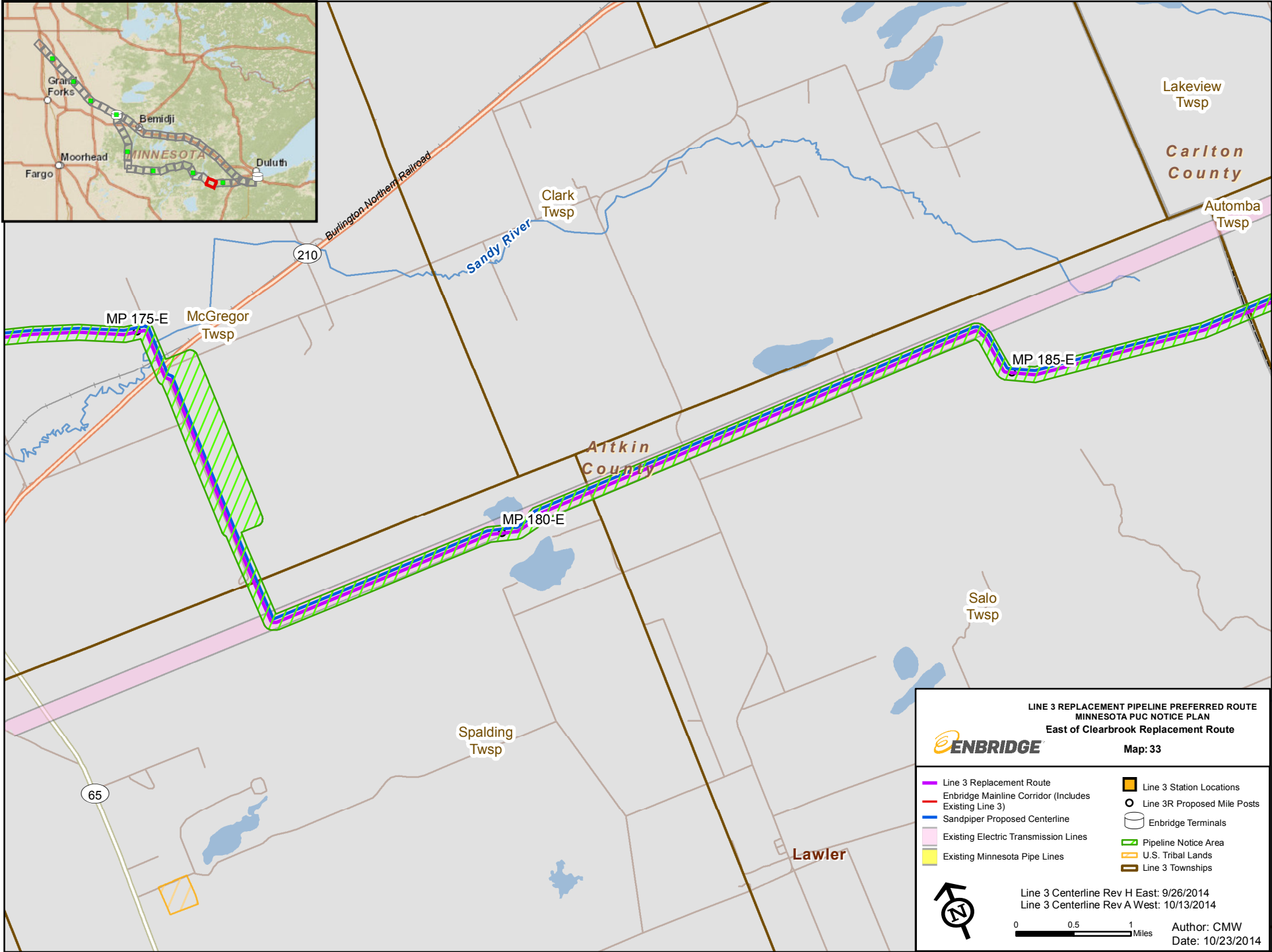
Line 3 Replacement Route	Line 3 Station Locations
Enbridge Mainline Corridor (Includes Existing Line 3)	Line 3R Proposed Mile Posts
Sandpiper Proposed Centerline	Enbridge Terminals
Existing Electric Transmission Lines	Pipeline Notice Area
Existing Minnesota Pipe Lines	U.S. Tribal Lands
	Line 3 Townships

Line 3 Centerline Rev H East: 9/26/2014  
 Line 3 Centerline Rev A West: 10/13/2014

0 0.5 1 Miles

Author: CMW  
 Date: 10/23/2014





**LINE 3 REPLACEMENT PIPELINE PREFERRED ROUTE**  
**MINNESOTA PUC NOTICE PLAN**  
**East of Clearbrook Replacement Route**  
**Map: 33**

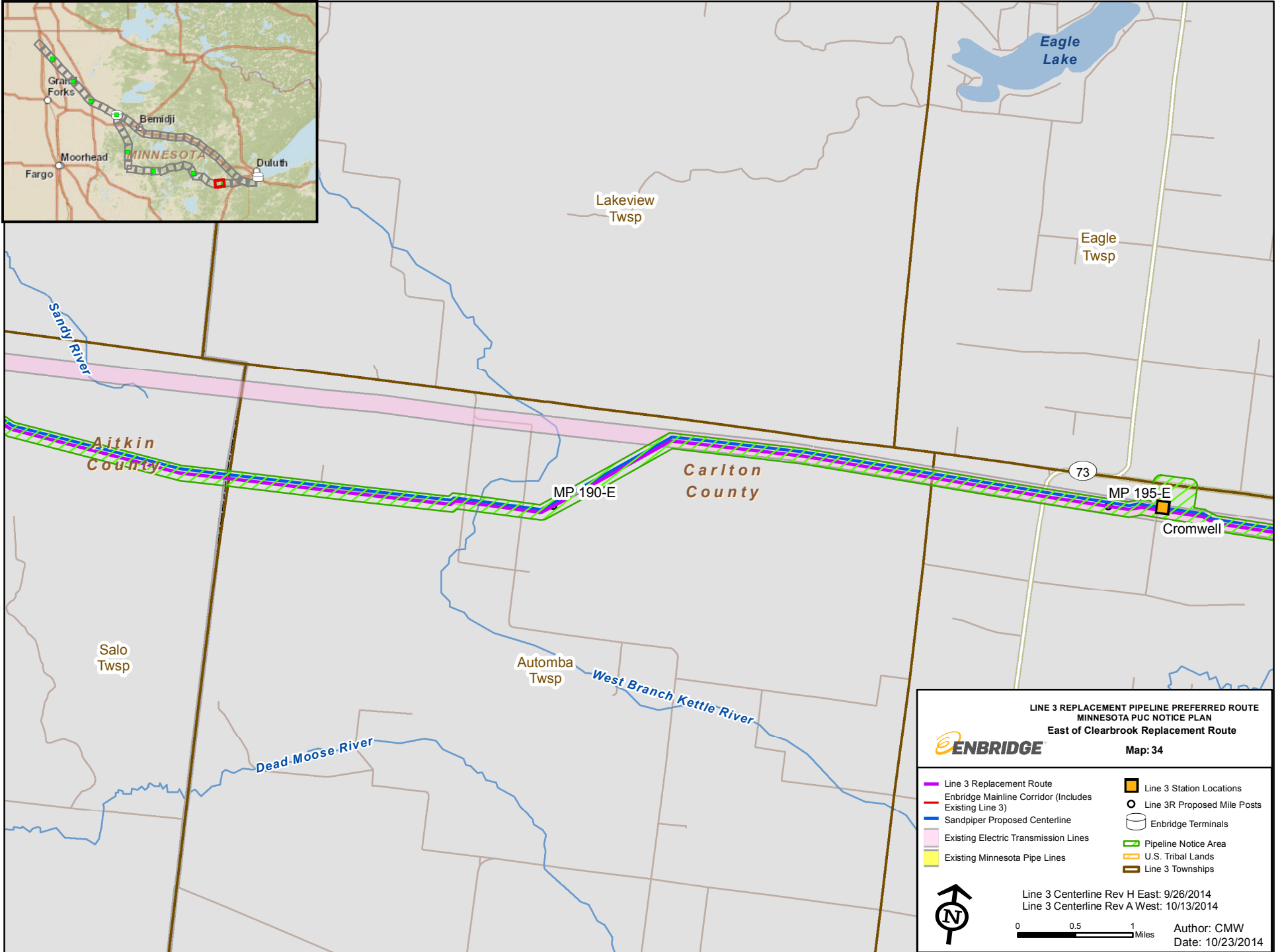
**ENBRIDGE**

Line 3 Replacement Route	Line 3 Station Locations
Enbridge Mainline Corridor (Includes Existing Line 3)	Line 3R Proposed Mile Posts
Sandpiper Proposed Centerline	Enbridge Terminals
Existing Electric Transmission Lines	Pipeline Notice Area
Existing Minnesota Pipe Lines	U.S. Tribal Lands
	Line 3 Townships

Line 3 Centerline Rev H East: 9/26/2014  
 Line 3 Centerline Rev A West: 10/13/2014

0 0.5 1 Miles

Author: CMW  
 Date: 10/23/2014



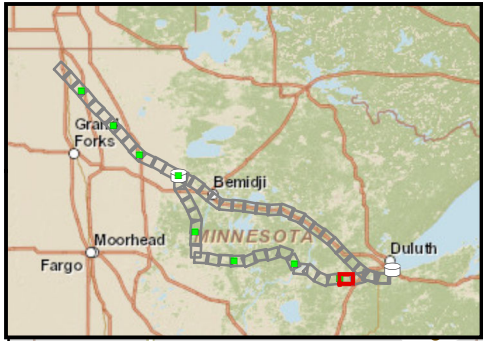
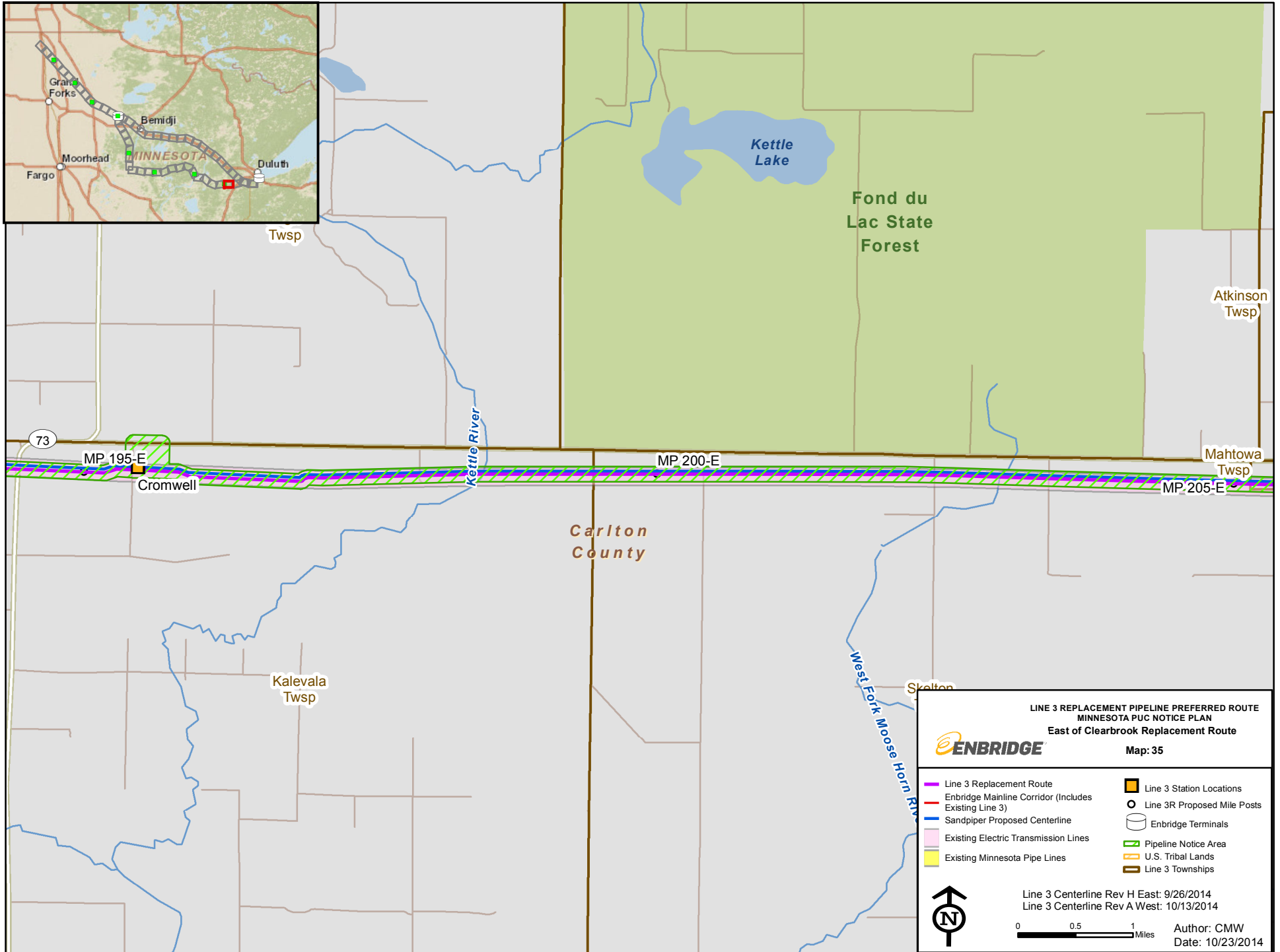
**LINE 3 REPLACEMENT PIPELINE PREFERRED ROUTE**  
**MINNESOTA PUC NOTICE PLAN**  
**East of Clearbrook Replacement Route**  
**Map: 34**



- |   |                             |
|---|-----------------------------|
| Line 3 Replacement Route                              | Line 3 Station Locations    |
| Enbridge Mainline Corridor (Includes Existing Line 3) | Line 3R Proposed Mile Posts |
| Sandpiper Proposed Centerline                         | Enbridge Terminals          |
| Existing Electric Transmission Lines                  | Pipeline Notice Area        |
| Existing Minnesota Pipe Lines                         | U.S. Tribal Lands           |
|   | Line 3 Townships            |



Line 3 Centerline Rev H East: 9/26/2014  
 Line 3 Centerline Rev A West: 10/13/2014  
 0 0.5 1 Miles  
 Author: CMW  
 Date: 10/23/2014



**LINE 3 REPLACEMENT PIPELINE PREFERRED ROUTE**  
**MINNESOTA PUC NOTICE PLAN**  
**East of Clearbrook Replacement Route**  
**Map: 35**

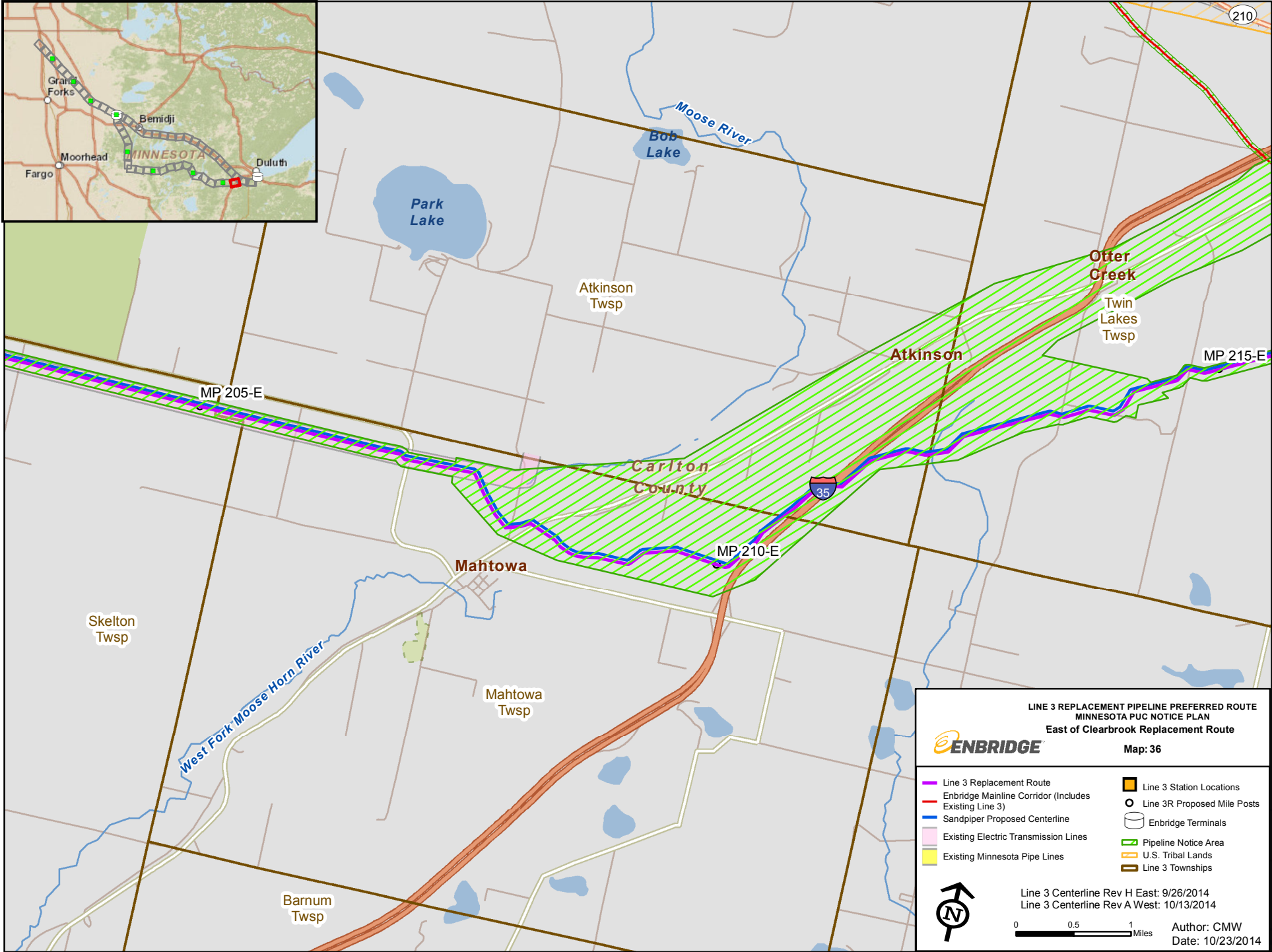
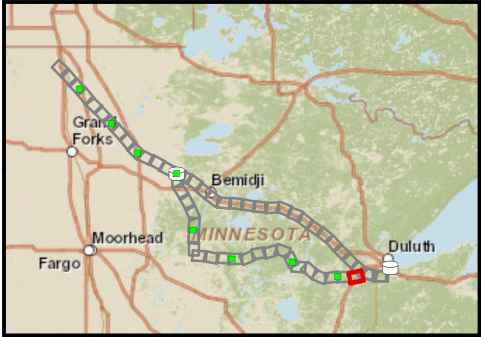
**ENBRIDGE**

Line 3 Replacement Route	Line 3 Station Locations
Enbridge Mainline Corridor (Includes Existing Line 3)	Line 3R Proposed Mile Posts
Sandpiper Proposed Centerline	Enbridge Terminals
Existing Electric Transmission Lines	Pipeline Notice Area
Existing Minnesota Pipe Lines	U.S. Tribal Lands
	Line 3 Townships

Line 3 Centerline Rev H East: 9/26/2014  
 Line 3 Centerline Rev A West: 10/13/2014

0 0.5 1 Miles

Author: CMW  
 Date: 10/23/2014



**LINE 3 REPLACEMENT PIPELINE PREFERRED ROUTE**  
**MINNESOTA PUC NOTICE PLAN**  
**East of Clearbrook Replacement Route**  
**Map: 36**

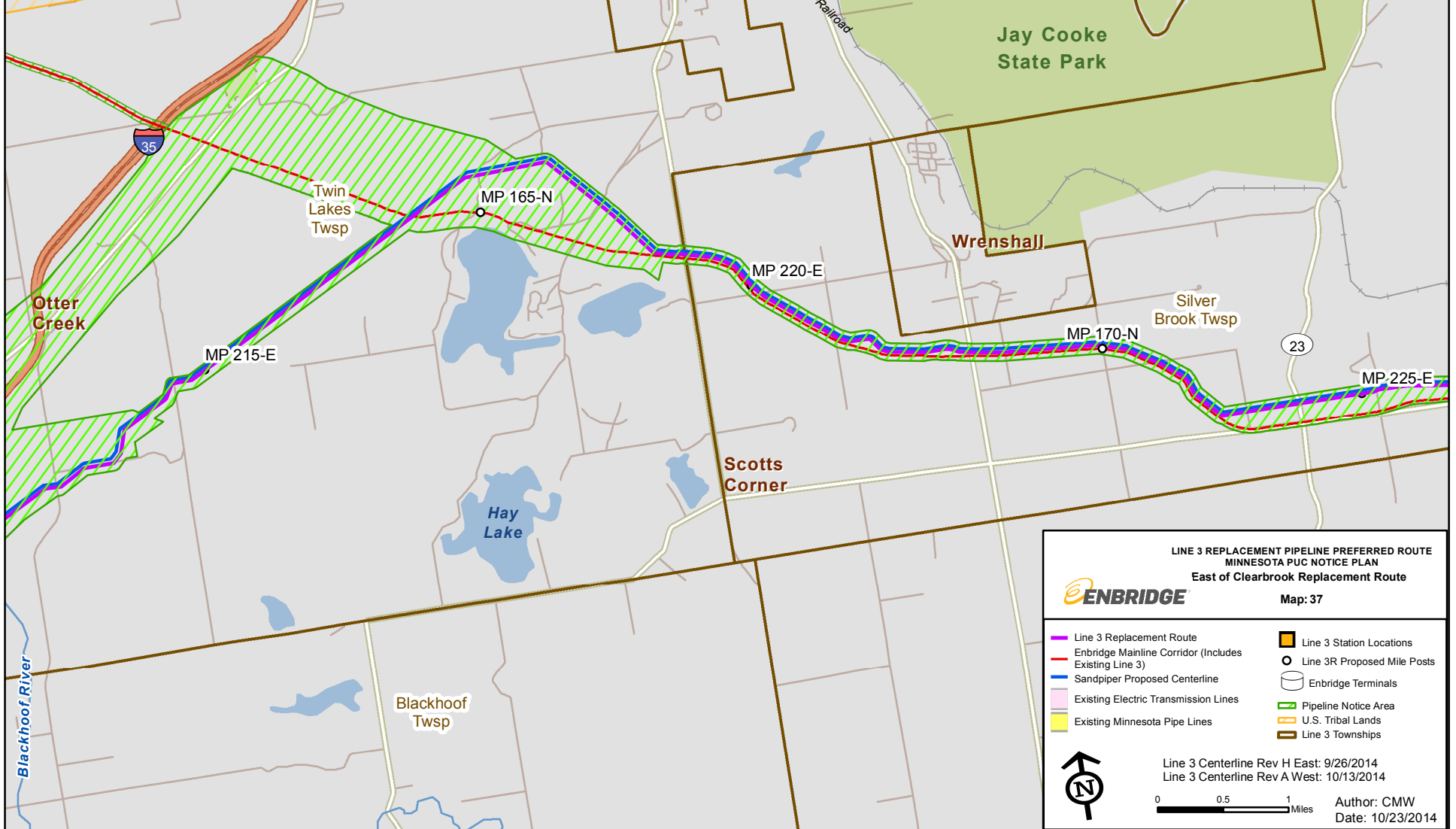
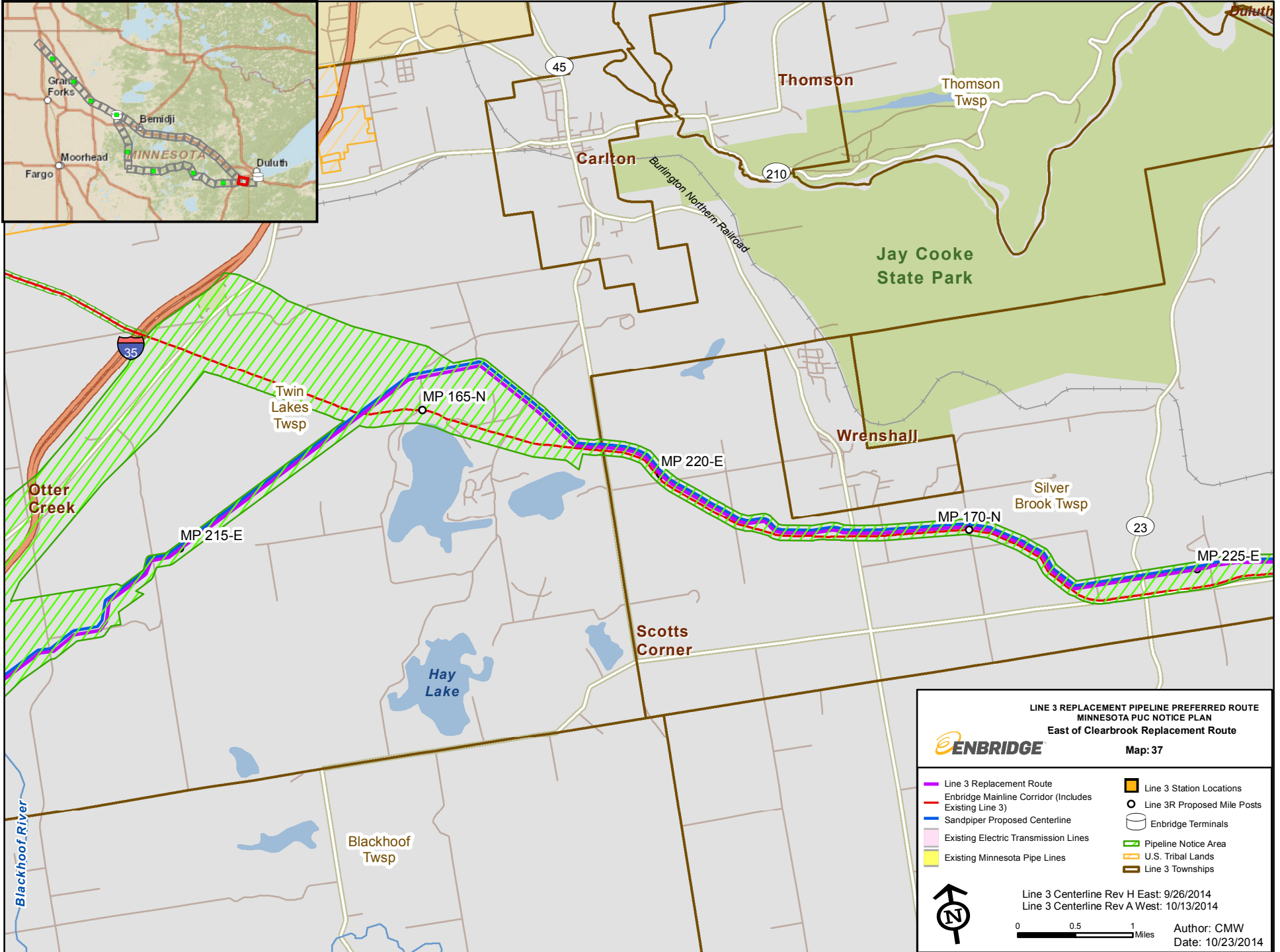
**ENBRIDGE**

Line 3 Replacement Route	Line 3 Station Locations
Enbridge Mainline Corridor (Includes Existing Line 3)	Line 3R Proposed Mile Posts
Sandpiper Proposed Centerline	Enbridge Terminals
Existing Electric Transmission Lines	Pipeline Notice Area
Existing Minnesota Pipe Lines	U.S. Tribal Lands
	Line 3 Townships

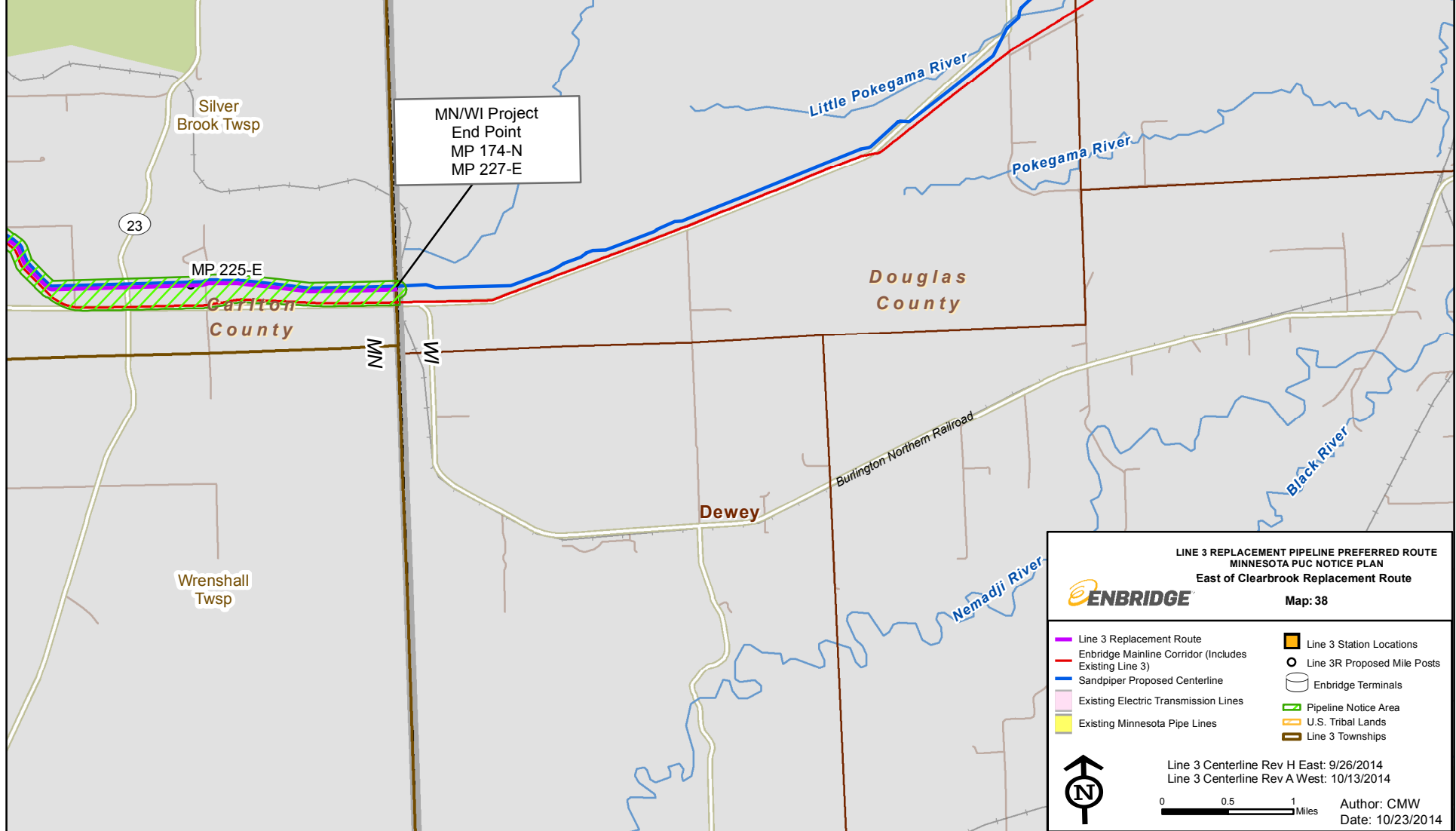
Line 3 Centerline Rev H East: 9/26/2014  
 Line 3 Centerline Rev A West: 10/13/2014

0 0.5 1 Miles

Author: CMW  
 Date: 10/23/2014







MN/WI Project  
End Point  
MP 174-N  
MP 227-E

23

MP 225-E

Wrenshall  
Twp

Dewey

Burlington Northern Railroad


**LINE 3 REPLACEMENT PIPELINE PREFERRED ROUTE**  
MINNESOTA PUC NOTICE PLAN  
East of Clearbrook Replacement Route  
Map: 38



- Line 3 Replacement Route
- Enbridge Mainline Corridor (Includes Existing Line 3)
- Sandpiper Proposed Centerline
- Existing Electric Transmission Lines
- Existing Minnesota Pipe Lines
- Line 3 Station Locations
- Line 3R Proposed Mile Posts
- Enbridge Terminals
- Pipeline Notice Area
- U.S. Tribal Lands
- Line 3 Townships



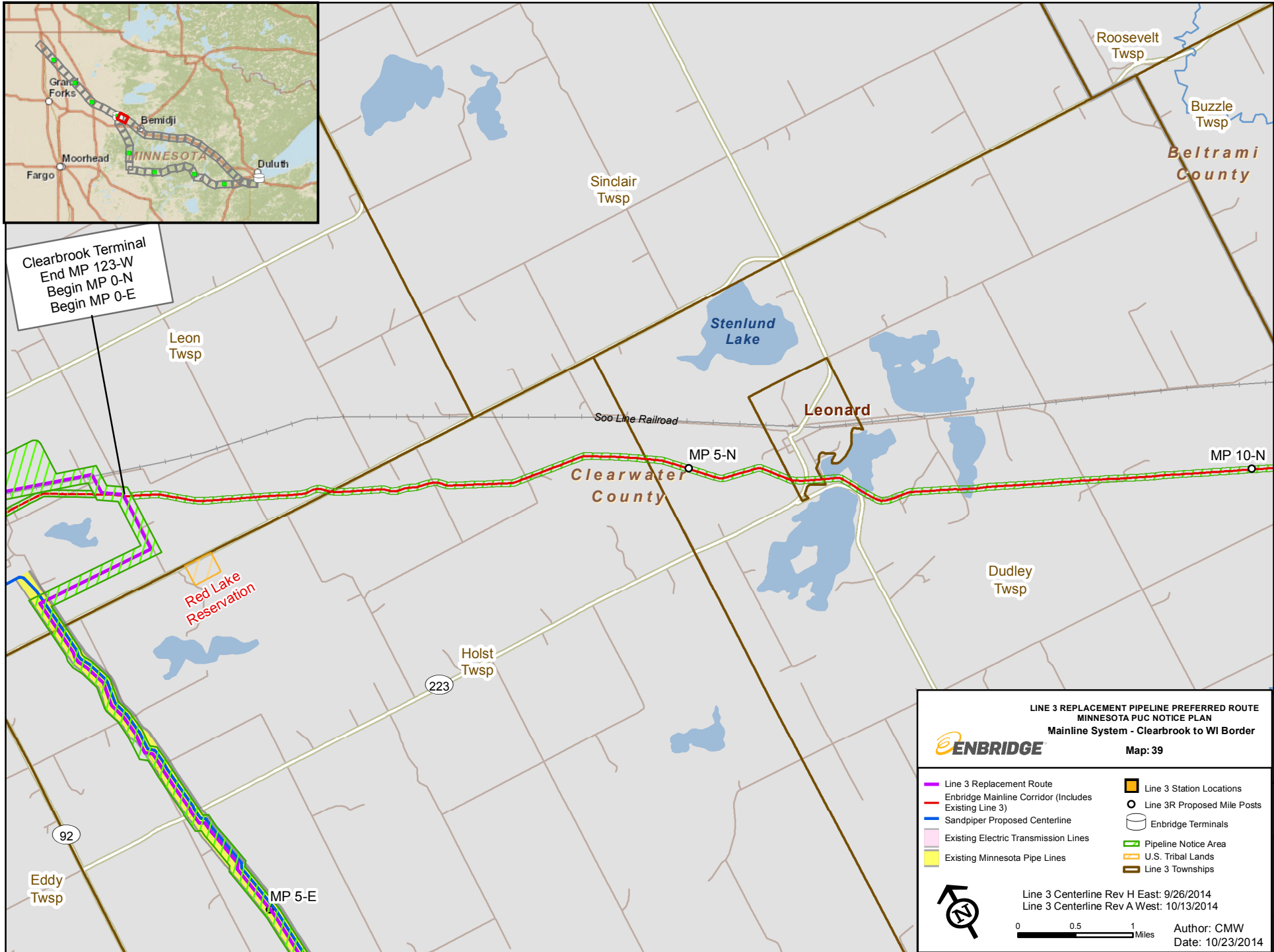
Line 3 Centerline Rev H East: 9/26/2014  
Line 3 Centerline Rev A West: 10/13/2014



Author: CMW  
Date: 10/23/2014



Clearbrook Terminal  
 End MP 123-W  
 Begin MP 0-N  
 Begin MP 0-E



**LINE 3 REPLACEMENT PIPELINE PREFERRED ROUTE**  
**MINNESOTA PUC NOTICE PLAN**  
**Mainline System - Clearbrook to WI Border**  
**Map: 39**

**ENBRIDGE**

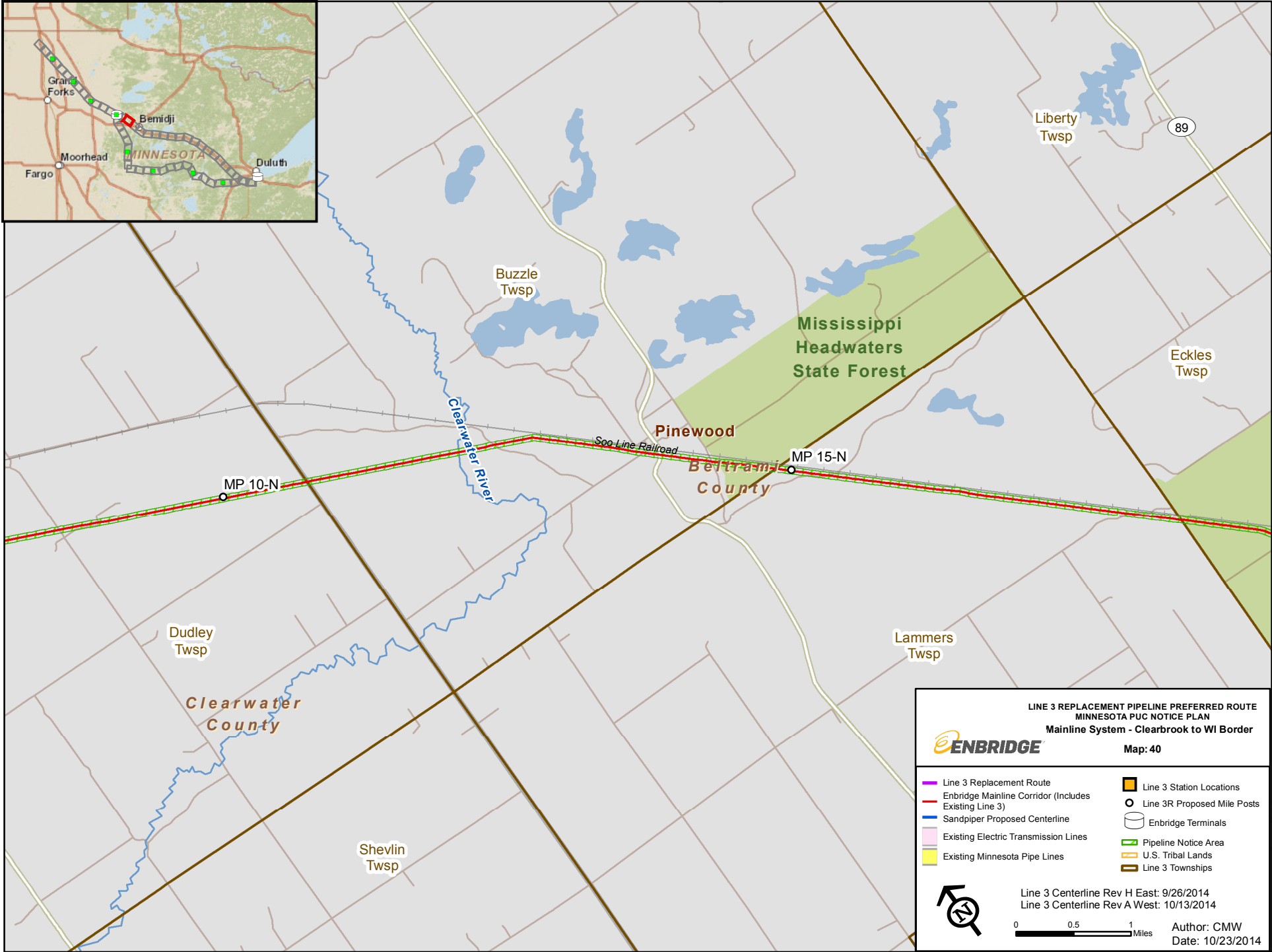
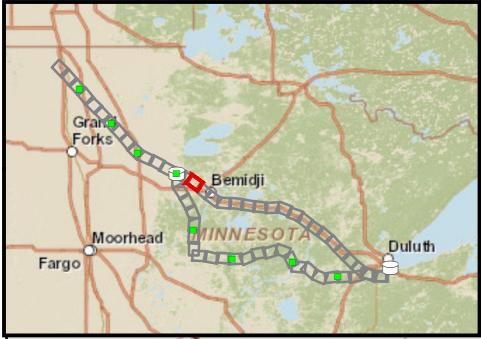
Line 3 Replacement Route	Line 3 Station Locations
Enbridge Mainline Corridor (Includes Existing Line 3)	Line 3R Proposed Mile Posts
Sandpiper Proposed Centerline	Enbridge Terminals
Existing Electric Transmission Lines	Pipeline Notice Area
Existing Minnesota Pipe Lines	U.S. Tribal Lands
	Line 3 Townships

Line 3 Centerline Rev H East: 9/26/2014  
 Line 3 Centerline Rev A West: 10/13/2014

0 0.5 1 Miles

Author: CMW  
 Date: 10/23/2014





**LINE 3 REPLACEMENT PIPELINE PREFERRED ROUTE**  
**MINNESOTA PUC NOTICE PLAN**  
**Mainline System - Clearbrook to WI Border**  
**Map: 40**



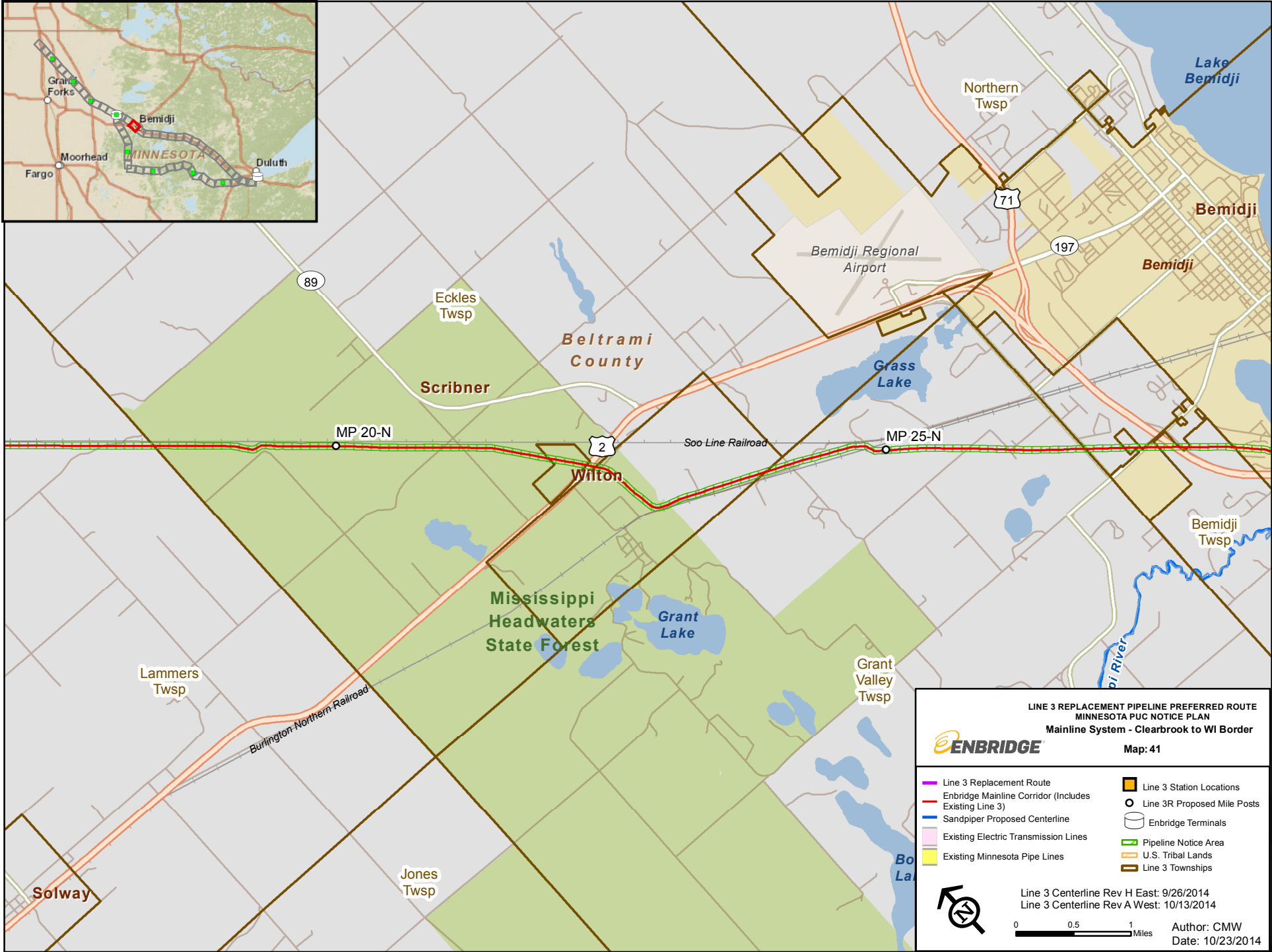
- Line 3 Replacement Route
- Enbridge Mainline Corridor (Includes Existing Line 3)
- Sandpiper Proposed Centerline
- Existing Electric Transmission Lines
- Existing Minnesota Pipe Lines
- Line 3 Station Locations
- Line 3R Proposed Mile Posts
- Enbridge Terminals
- Pipeline Notice Area
- U.S. Tribal Lands
- Line 3 Townships



Line 3 Centerline Rev H East: 9/26/2014  
 Line 3 Centerline Rev A West: 10/13/2014

0 0.5 1 Miles

Author: CMW  
 Date: 10/23/2014



**LINE 3 REPLACEMENT PIPELINE PREFERRED ROUTE**  
**MINNESOTA PUC NOTICE PLAN**  
**Mainline System - Clearbrook to WI Border**  
**Map: 41**



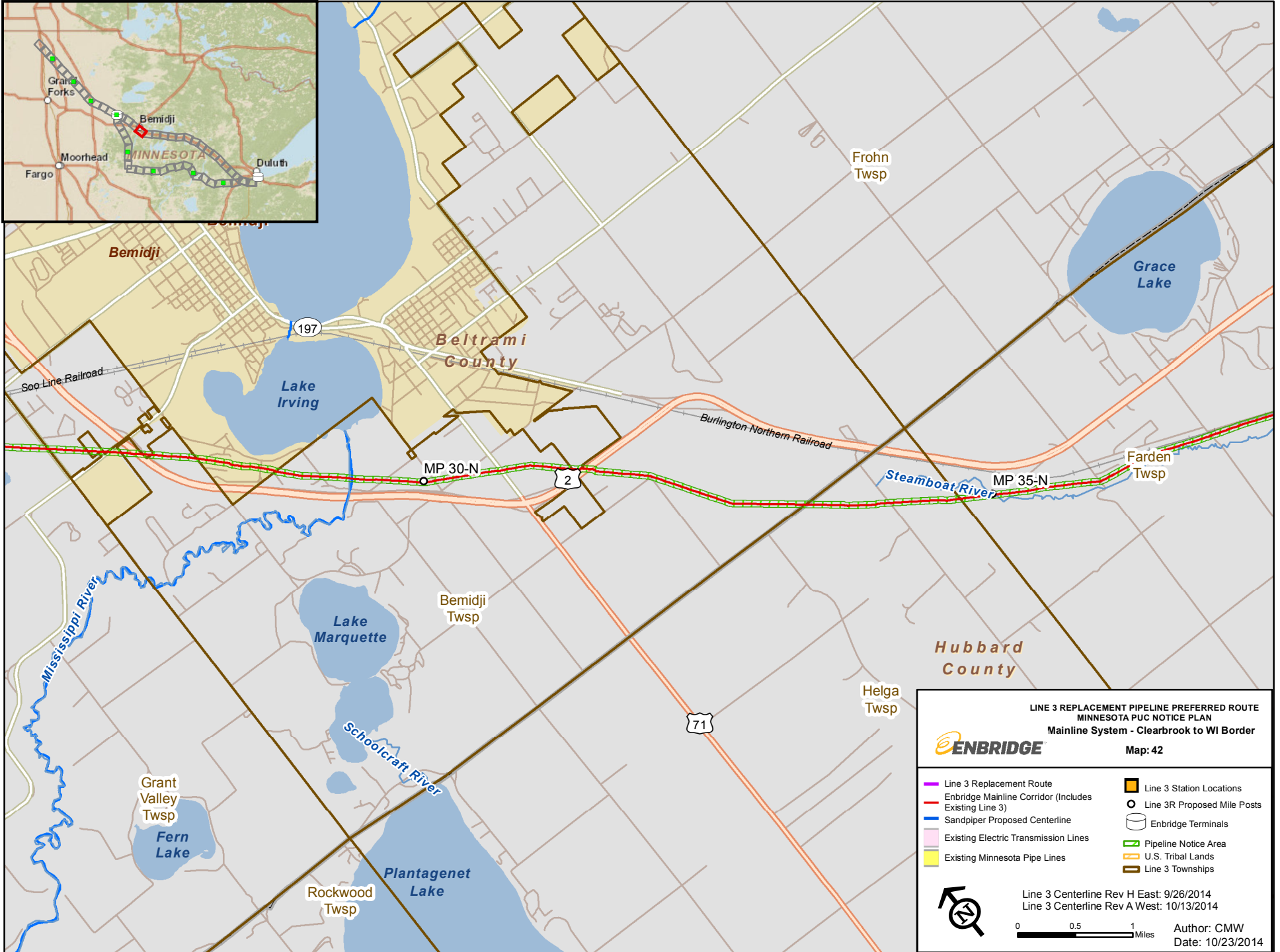
- Line 3 Replacement Route
- Enbridge Mainline Corridor (Includes Existing Line 3)
- Sandpiper Proposed Centerline
- Existing Electric Transmission Lines
- Existing Minnesota Pipe Lines
- Line 3 Station Locations
- Line 3R Proposed Mile Posts
- Enbridge Terminals
- Pipeline Notice Area
- U.S. Tribal Lands
- Line 3 Townships



Line 3 Centerline Rev H East: 9/26/2014  
 Line 3 Centerline Rev A West: 10/13/2014

0 0.5 1 Miles

Author: CMW  
 Date: 10/23/2014




**LINE 3 REPLACEMENT PIPELINE PREFERRED ROUTE**  
**MINNESOTA PUC NOTICE PLAN**  
**Mainline System - Clearbrook to WI Border**  
**Map: 42**



- Line 3 Replacement Route
- Enbridge Mainline Corridor (Includes Existing Line 3)
- Sandpiper Proposed Centerline
- Existing Electric Transmission Lines
- Existing Minnesota Pipe Lines
- Line 3 Station Locations
- Line 3R Proposed Mile Posts
- Enbridge Terminals
- Pipeline Notice Area
- U.S. Tribal Lands
- Line 3 Townships

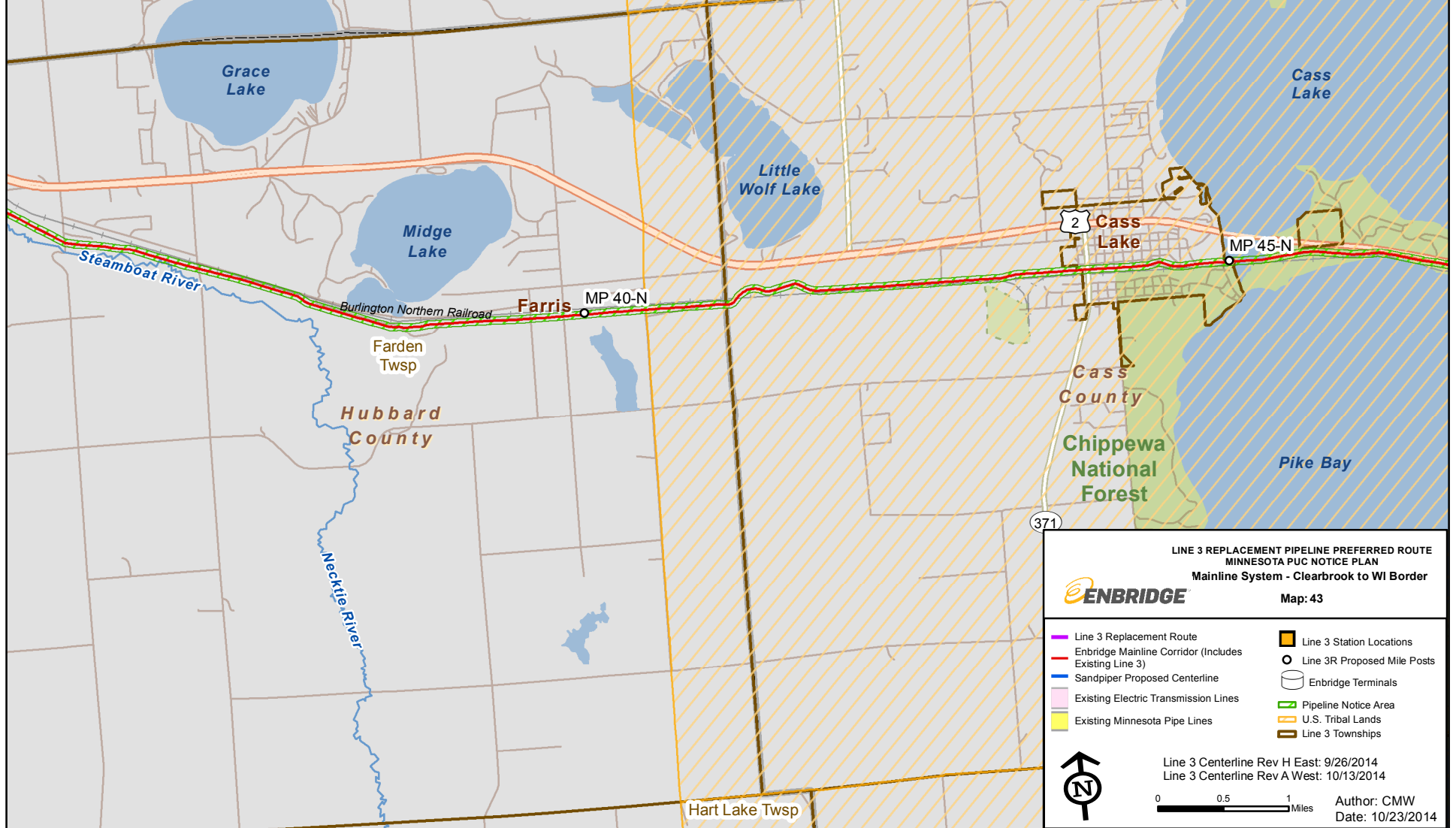
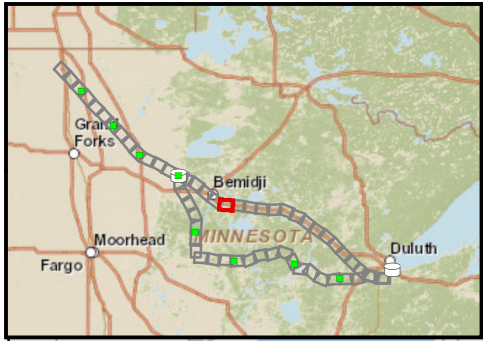
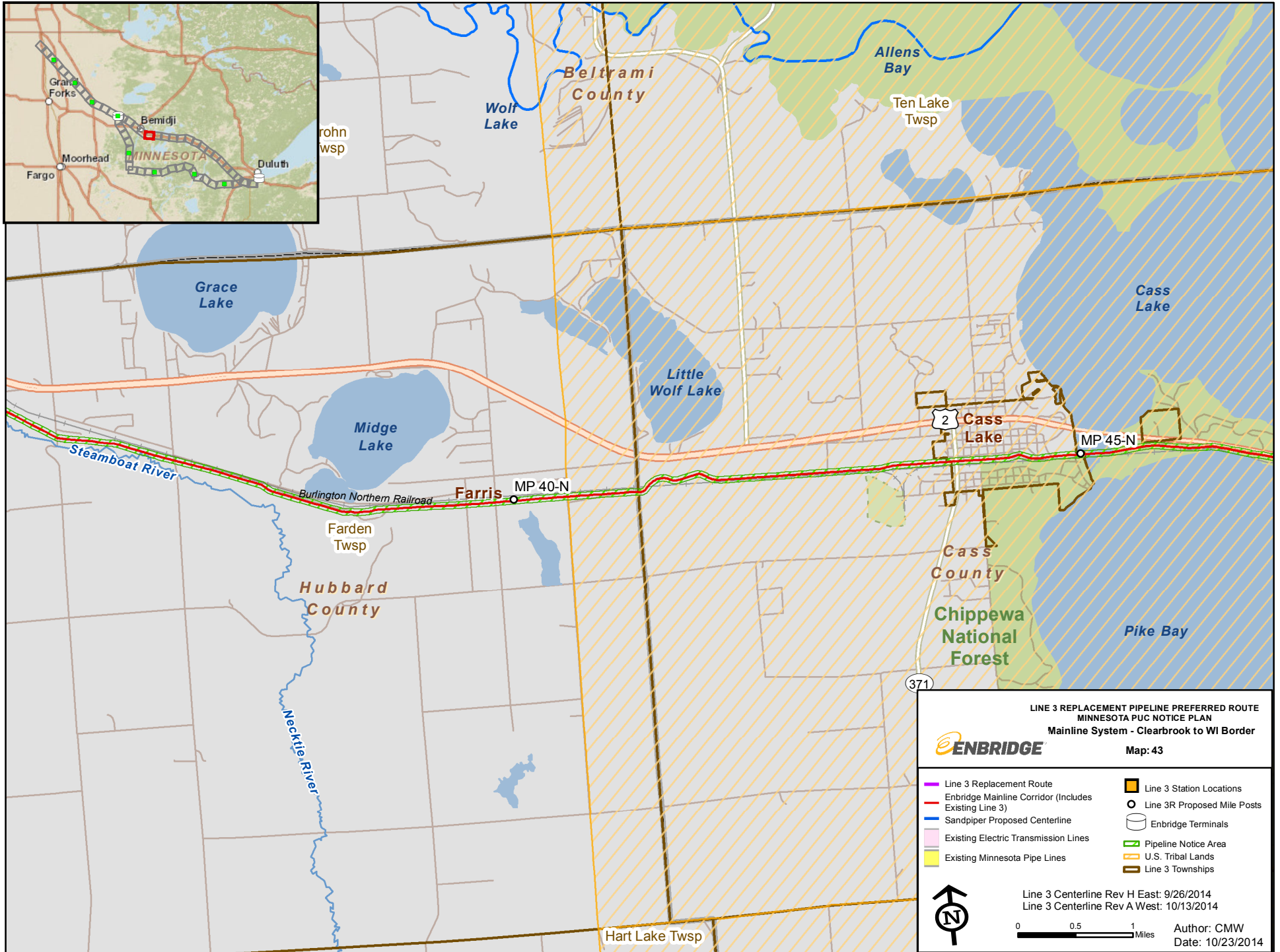


Line 3 Centerline Rev H East: 9/26/2014  
 Line 3 Centerline Rev A West: 10/13/2014



Author: CMW  
 Date: 10/23/2014







**LINE 3 REPLACEMENT PIPELINE PREFERRED ROUTE**  
**MINNESOTA PUC NOTICE PLAN**  
**Mainline System - Clearbrook to WI Border**

**ENBRIDGE**  
 Map: 44

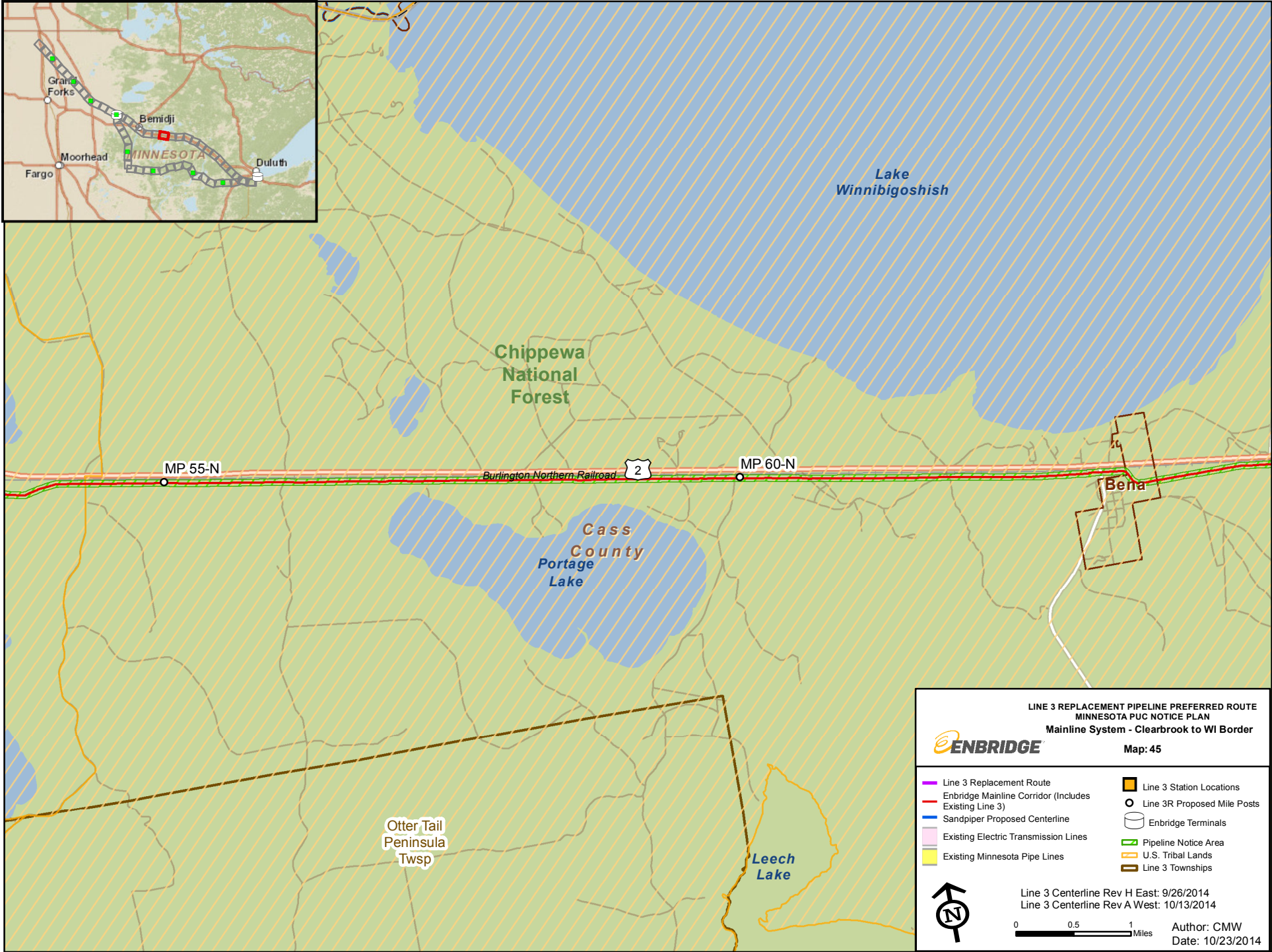
Line 3 Replacement Route	Line 3 Station Locations
Enbridge Mainline Corridor (Includes Existing Line 3)	Line 3R Proposed Mile Posts
Sandpiper Proposed Centerline	Enbridge Terminals
Existing Electric Transmission Lines	Pipeline Notice Area
Existing Minnesota Pipe Lines	U.S. Tribal Lands
	Line 3 Townships

Line 3 Centerline Rev H East: 9/26/2014  
 Line 3 Centerline Rev A West: 10/13/2014

0 0.5 1 Miles

Author: CMW  
 Date: 10/23/2014





**LINE 3 REPLACEMENT PIPELINE PREFERRED ROUTE  
MINNESOTA PUC NOTICE PLAN**




**Mainline System - Clearbrook to WI Border**

**Map: 45**

- Line 3 Replacement Route
- Enbridge Mainline Corridor (Includes Existing Line 3)
- Sandpiper Proposed Centerline
- Existing Electric Transmission Lines
- Existing Minnesota Pipe Lines
- Line 3 Station Locations
- Line 3R Proposed Mile Posts
- Enbridge Terminals
- Pipeline Notice Area
- U.S. Tribal Lands
- Line 3 Townships



Line 3 Centerline Rev H East: 9/26/2014  
Line 3 Centerline Rev A West: 10/13/2014



Author: CMW  
Date: 10/23/2014



**LINE 3 REPLACEMENT PIPELINE PREFERRED ROUTE  
MINNESOTA PUC NOTICE PLAN  
Mainline System - Clearbrook to WI Border**



Map: 46

- |   |                             |
|---|-----------------------------|
| Line 3 Replacement Route                              | Line 3 Station Locations    |
| Enbridge Mainline Corridor (Includes Existing Line 3) | Line 3R Proposed Mile Posts |
| Sandpiper Proposed Centerline                         | Enbridge Terminals          |
| Existing Electric Transmission Lines                  | Pipeline Notice Area        |
| Existing Minnesota Pipe Lines                         | U.S. Tribal Lands           |
|   | Line 3 Townships            |

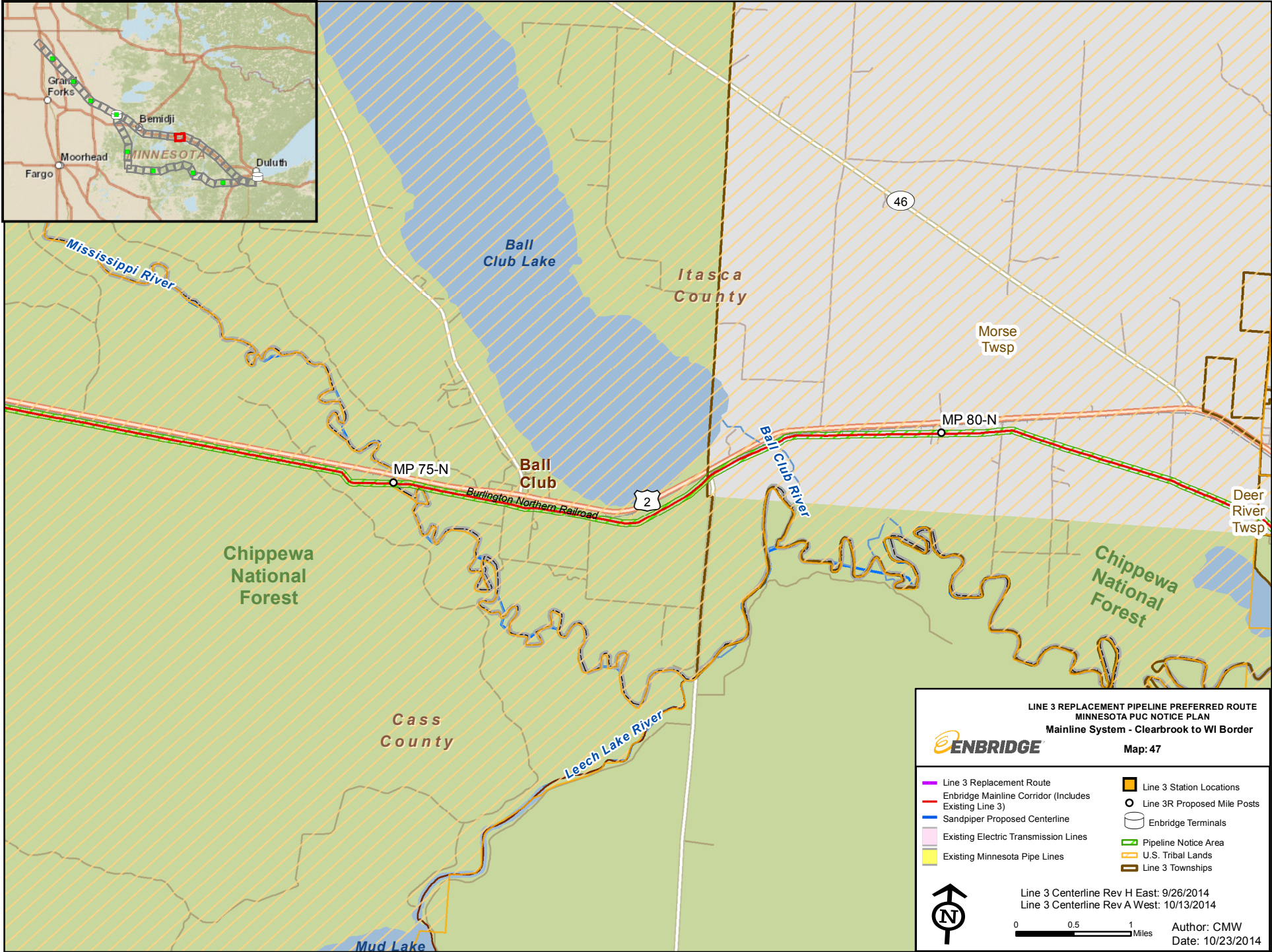


Line 3 Centerline Rev H East: 9/26/2014  
Line 3 Centerline Rev A West: 10/13/2014

0 0.5 1 Miles

Author: CMW  
Date: 10/23/2014





**LINE 3 REPLACEMENT PIPELINE PREFERRED ROUTE  
MINNESOTA PUC NOTICE PLAN  
Mainline System - Clearbrook to WI Border**  
Map: 47



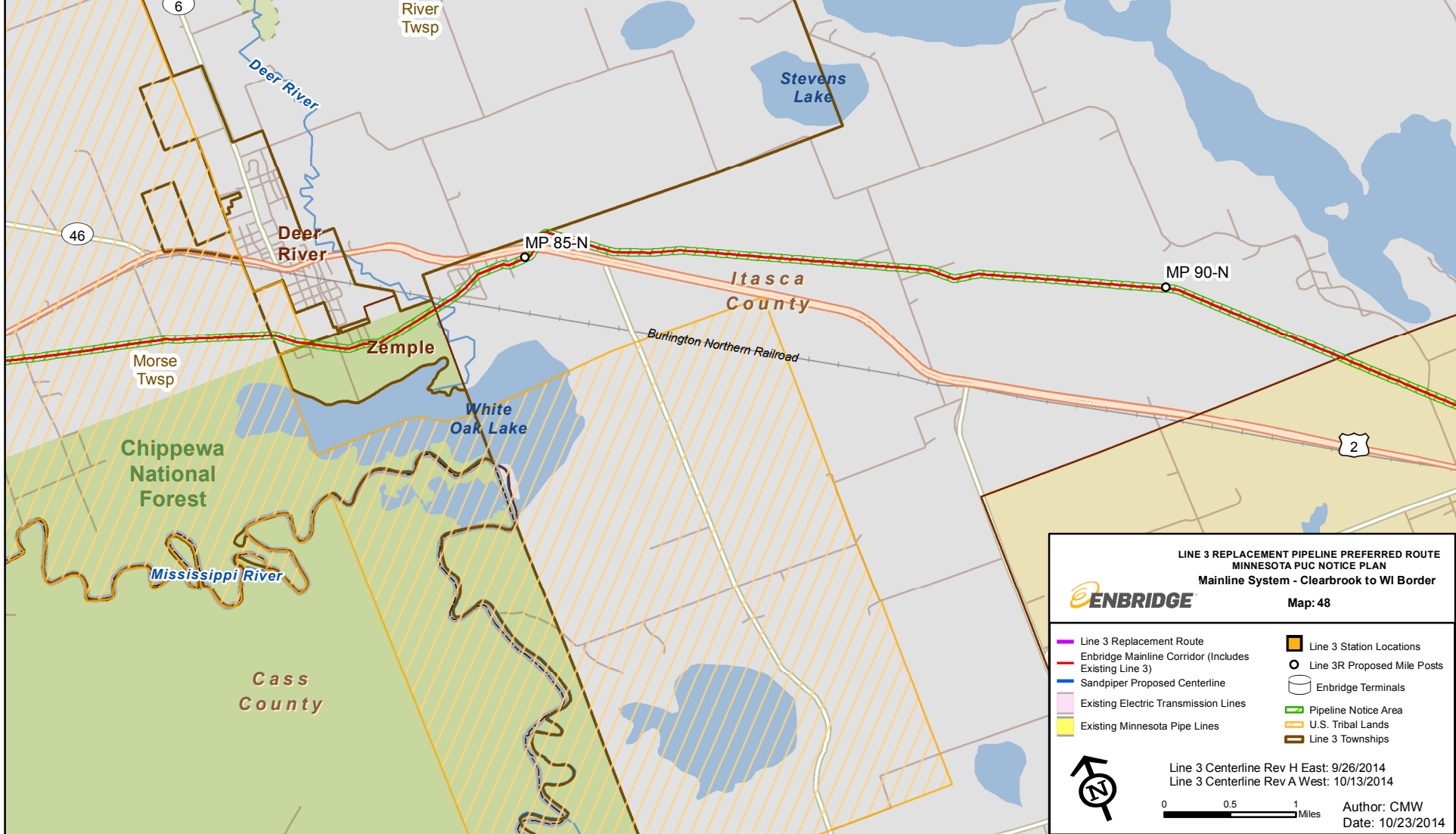
- |   |                             |
|---|-----------------------------|
| Line 3 Replacement Route                              | Line 3 Station Locations    |
| Enbridge Mainline Corridor (Includes Existing Line 3) | Line 3R Proposed Mile Posts |
| Sandpiper Proposed Centerline                         | Enbridge Terminals          |
| Existing Electric Transmission Lines                  | Pipeline Notice Area        |
| Existing Minnesota Pipe Lines                         | U.S. Tribal Lands           |
|   | Line 3 Townships            |



Line 3 Centerline Rev H East: 9/26/2014  
Line 3 Centerline Rev A West: 10/13/2014

0 0.5 1 Miles

Author: CMW  
Date: 10/23/2014



**LINE 3 REPLACEMENT PIPELINE PREFERRED ROUTE**  
**MINNESOTA PUC NOTICE PLAN**  
**Mainline System - Clearbrook to WI Border**  
**Map: 48**

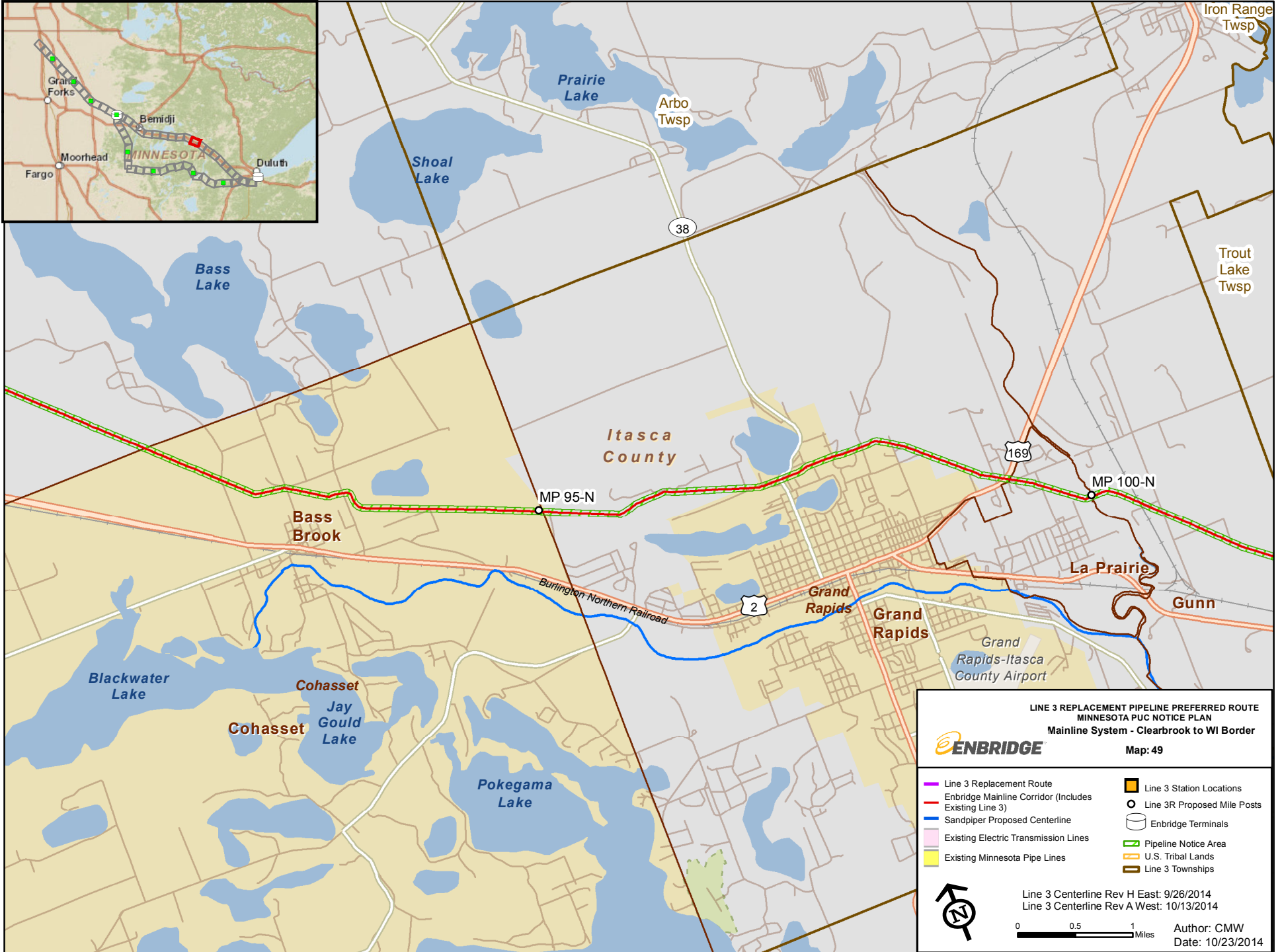
**ENBRIDGE**

Line 3 Replacement Route	Line 3 Station Locations
Enbridge Mainline Corridor (Includes Existing Line 3)	Line 3R Proposed Mile Posts
Sandpiper Proposed Centerline	Enbridge Terminals
Existing Electric Transmission Lines	Pipeline Notice Area
Existing Minnesota Pipe Lines	U.S. Tribal Lands
	Line 3 Townships

Line 3 Centerline Rev H East: 9/26/2014  
 Line 3 Centerline Rev A West: 10/13/2014

0 0.5 1 Miles

Author: CMW  
 Date: 10/23/2014



**LINE 3 REPLACEMENT PIPELINE PREFERRED ROUTE  
MINNESOTA PUC NOTICE PLAN  
Mainline System - Clearbrook to WI Border  
Map: 49**



- Line 3 Replacement Route
- Enbridge Mainline Corridor (Includes Existing Line 3)
- Sandpiper Proposed Centerline
- Existing Electric Transmission Lines
- Existing Minnesota Pipe Lines
- Line 3 Station Locations
- Line 3R Proposed Mile Posts
- Enbridge Terminals
- Pipeline Notice Area
- U.S. Tribal Lands
- Line 3 Townships

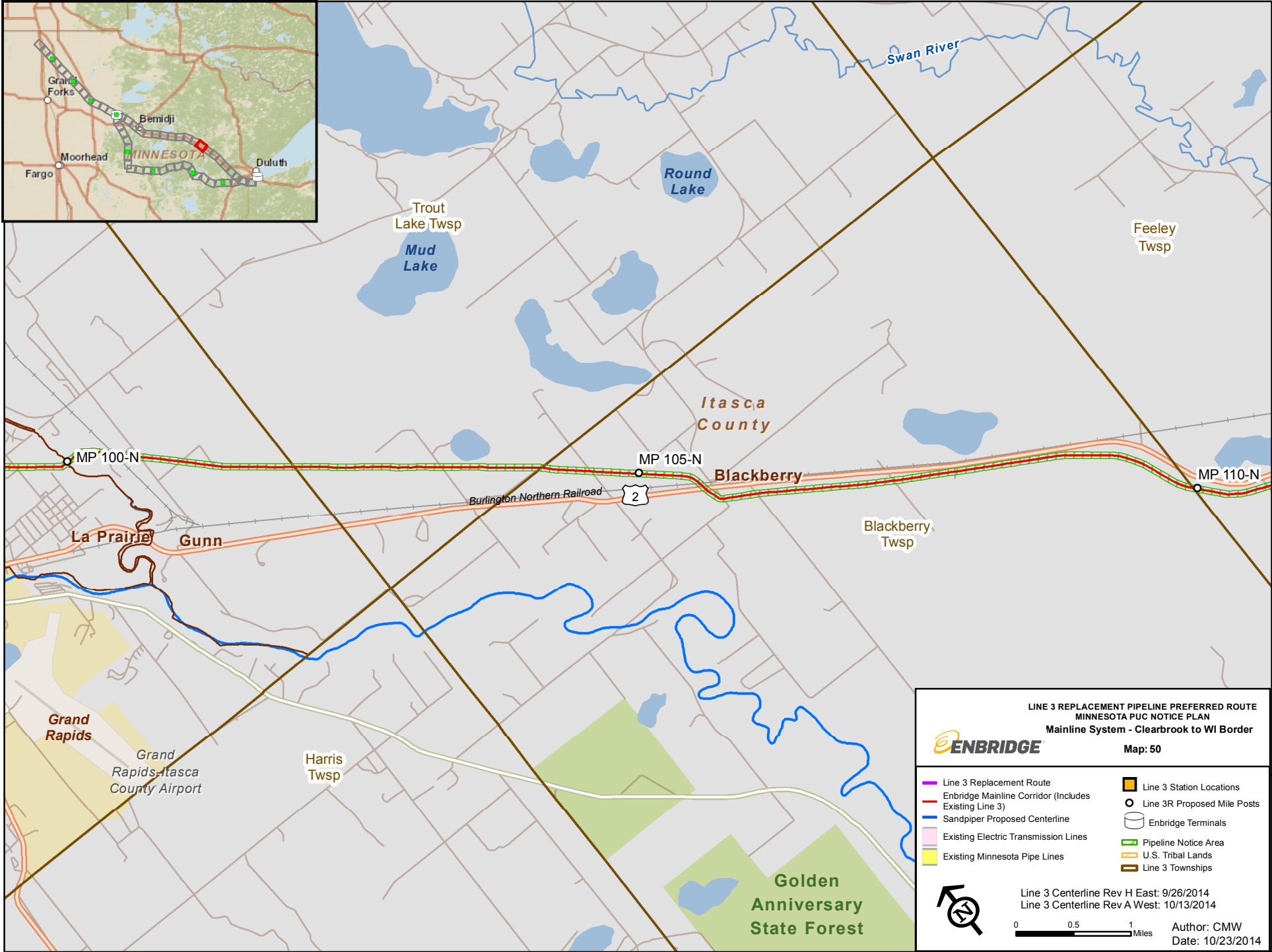


Line 3 Centerline Rev H East: 9/26/2014  
Line 3 Centerline Rev A West: 10/13/2014

0 0.5 1 Miles

Author: CMW  
Date: 10/23/2014





**LINE 3 REPLACEMENT PIPELINE PREFERRED ROUTE**  
**MINNESOTA PUC NOTICE PLAN**  
**Mainline System - Clearbrook to WI Border**  
**Map: 50**

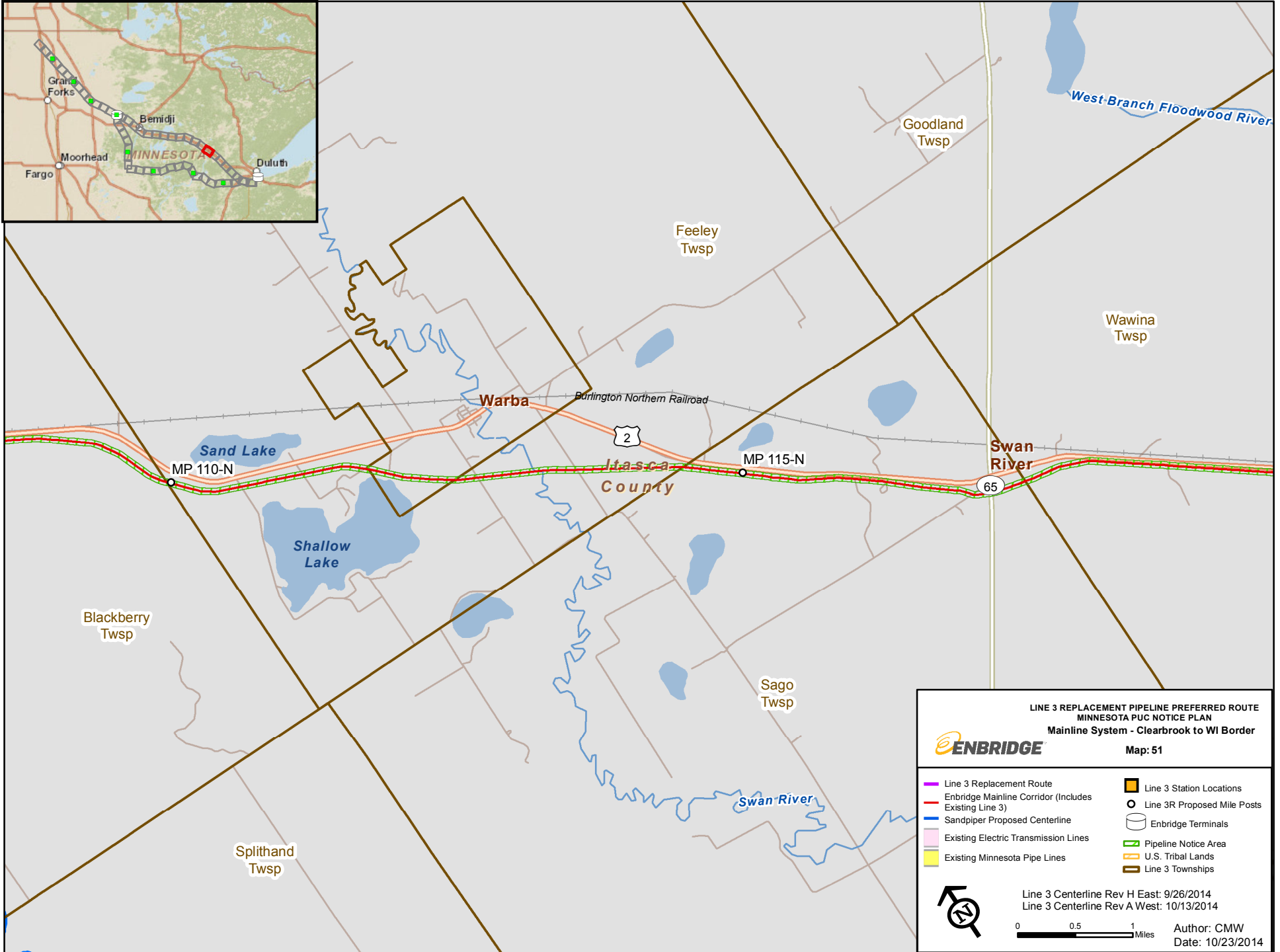
**ENBRIDGE**

Line 3 Replacement Route	Line 3 Station Locations
Enbridge Mainline Corridor (Includes Existing Line 3)	Line 3R Proposed Mile Posts
Sandpiper Proposed Centerline	Enbridge Terminals
Existing Electric Transmission Lines	Pipeline Notice Area
Existing Minnesota Pipe Lines	U.S. Tribal Lands
	Line 3 Townships

Line 3 Centerline Rev H East: 9/26/2014  
 Line 3 Centerline Rev A West: 10/13/2014

0 0.5 1 Miles

Author: CMW  
 Date: 10/23/2014



**LINE 3 REPLACEMENT PIPELINE PREFERRED ROUTE**  
**MINNESOTA PUC NOTICE PLAN**  
**Mainline System - Clearbrook to WI Border**  
**Map: 51**

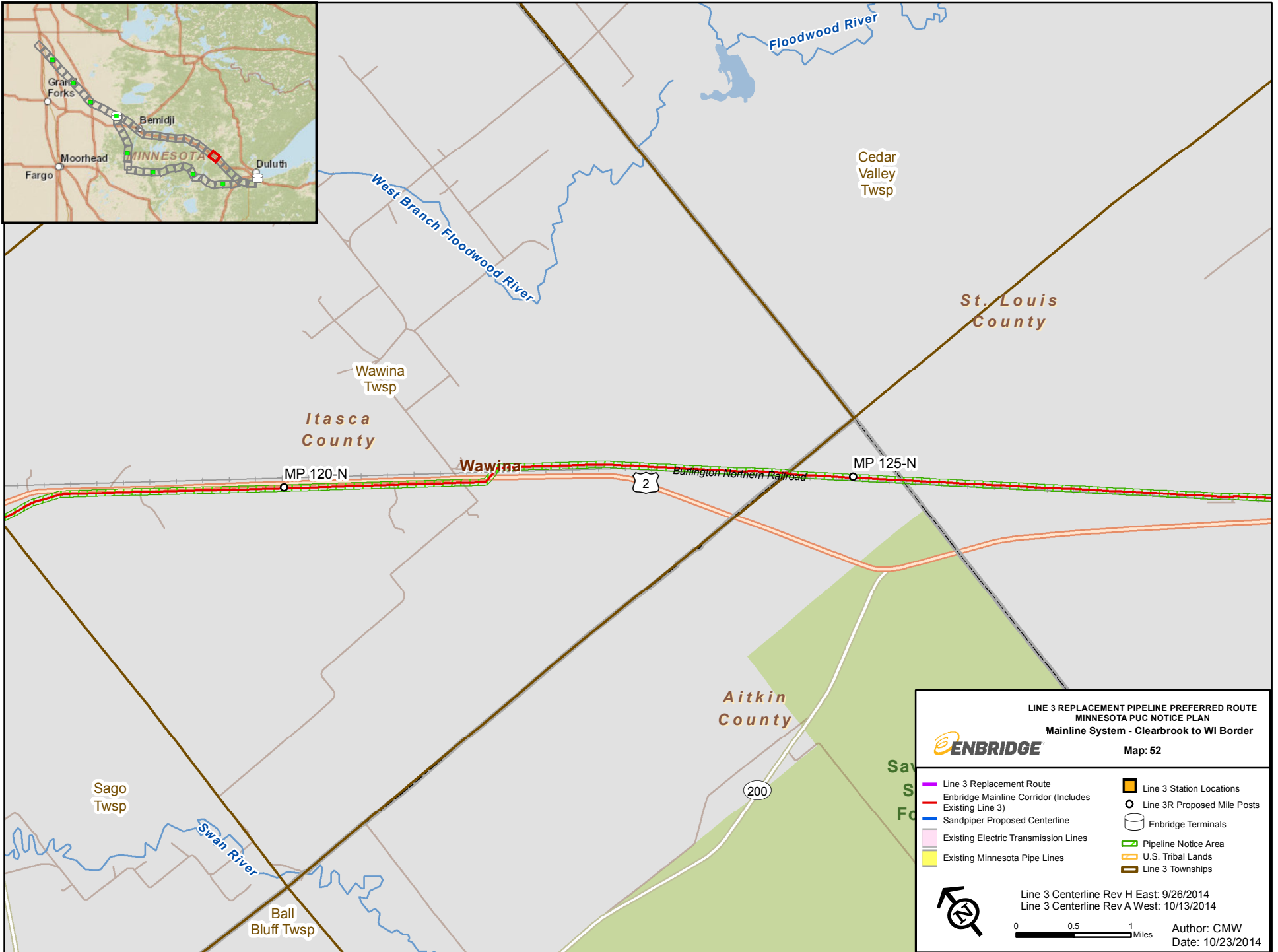
**ENBRIDGE**

Line 3 Replacement Route	Line 3 Station Locations
Enbridge Mainline Corridor (Includes Existing Line 3)	Line 3R Proposed Mile Posts
Sandpiper Proposed Centerline	Enbridge Terminals
Existing Electric Transmission Lines	Pipeline Notice Area
Existing Minnesota Pipe Lines	U.S. Tribal Lands
	Line 3 Townships

Line 3 Centerline Rev H East: 9/26/2014  
 Line 3 Centerline Rev A West: 10/13/2014

0 0.5 1 Miles

Author: CMW  
 Date: 10/23/2014



**LINE 3 REPLACEMENT PIPELINE PREFERRED ROUTE**  
**MINNESOTA PUC NOTICE PLAN**  
**Mainline System - Clearbrook to WI Border**  
**Map: 52**

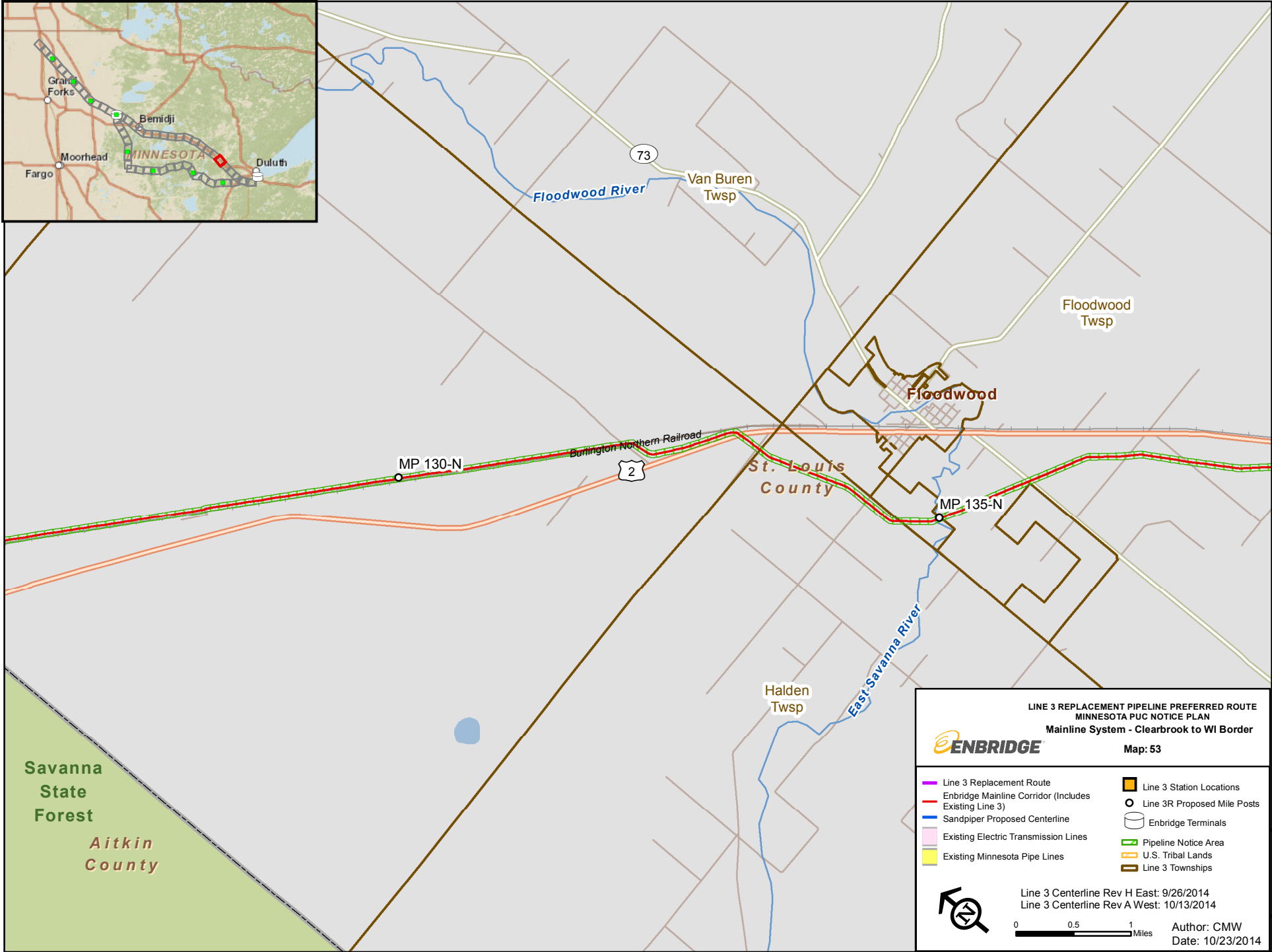
**ENBRIDGE**

Line 3 Replacement Route	Line 3 Station Locations
Enbridge Mainline Corridor (Includes Existing Line 3)	Line 3R Proposed Mile Posts
Sandpiper Proposed Centerline	Enbridge Terminals
Existing Electric Transmission Lines	Pipeline Notice Area
Existing Minnesota Pipe Lines	U.S. Tribal Lands
	Line 3 Townships

Line 3 Centerline Rev H East: 9/26/2014  
 Line 3 Centerline Rev A West: 10/13/2014

0 0.5 1 Miles

Author: CMW  
 Date: 10/23/2014



Savanna State Forest  
Aitkin County

**ENBRIDGE**  
**LINE 3 REPLACEMENT PIPELINE PREFERRED ROUTE**  
**MINNESOTA PUC NOTICE PLAN**  
**Mainline System - Clearbrook to WI Border**  
**Map: 53**

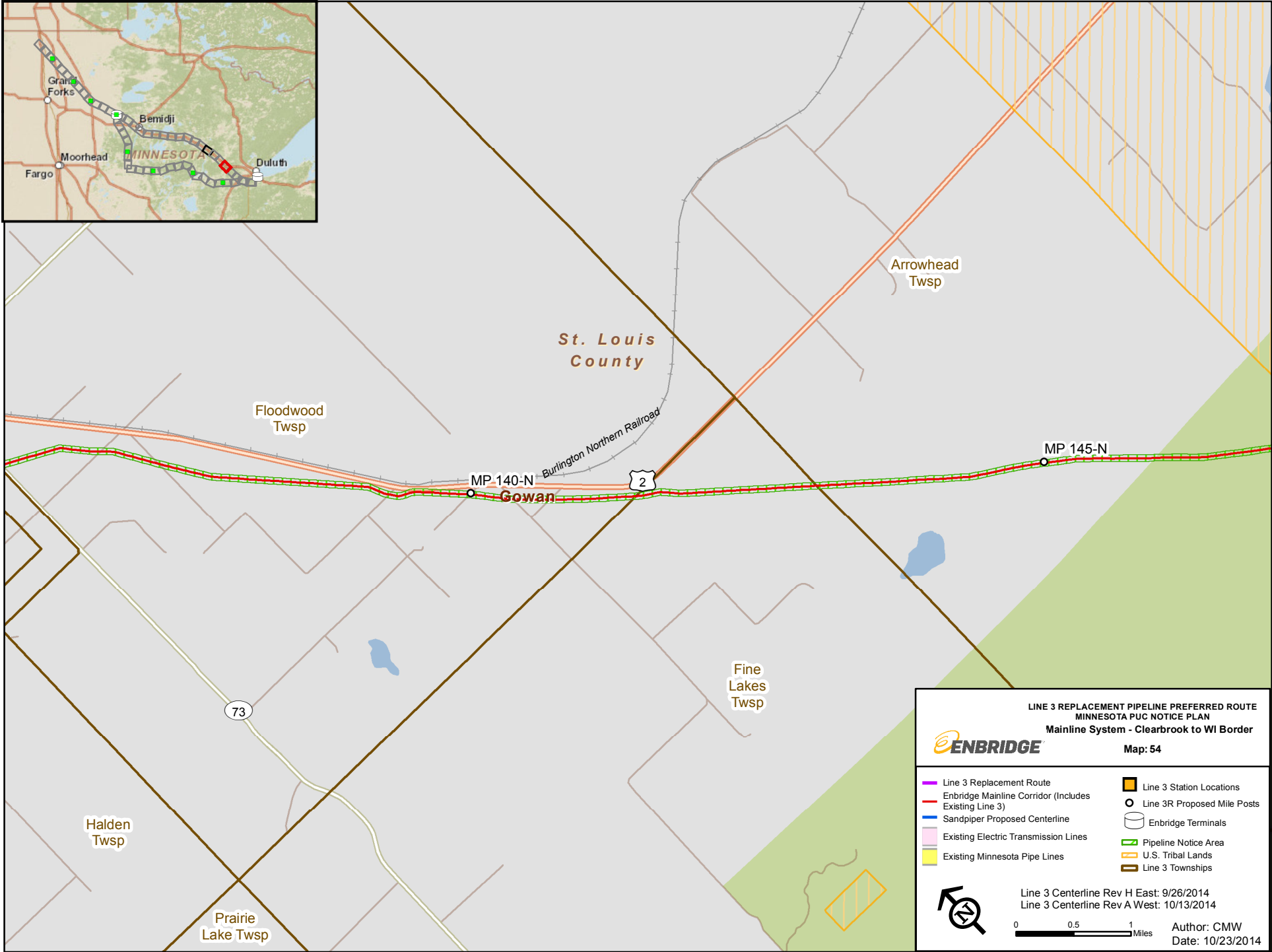
- Line 3 Replacement Route
- Enbridge Mainline Corridor (Includes Existing Line 3)
- Sandpiper Proposed Centerline
- Existing Electric Transmission Lines
- Existing Minnesota Pipe Lines
- Line 3 Station Locations
- Line 3R Proposed Mile Posts
- Enbridge Terminals
- Pipeline Notice Area
- U.S. Tribal Lands
- Line 3 Townships

Line 3 Centerline Rev H East: 9/26/2014  
 Line 3 Centerline Rev A West: 10/13/2014

0 0.5 1 Miles

Author: CMW  
 Date: 10/23/2014





**LINE 3 REPLACEMENT PIPELINE PREFERRED ROUTE**  
**MINNESOTA PUC NOTICE PLAN**  
**Mainline System - Clearbrook to WI Border**  
**Map: 54**

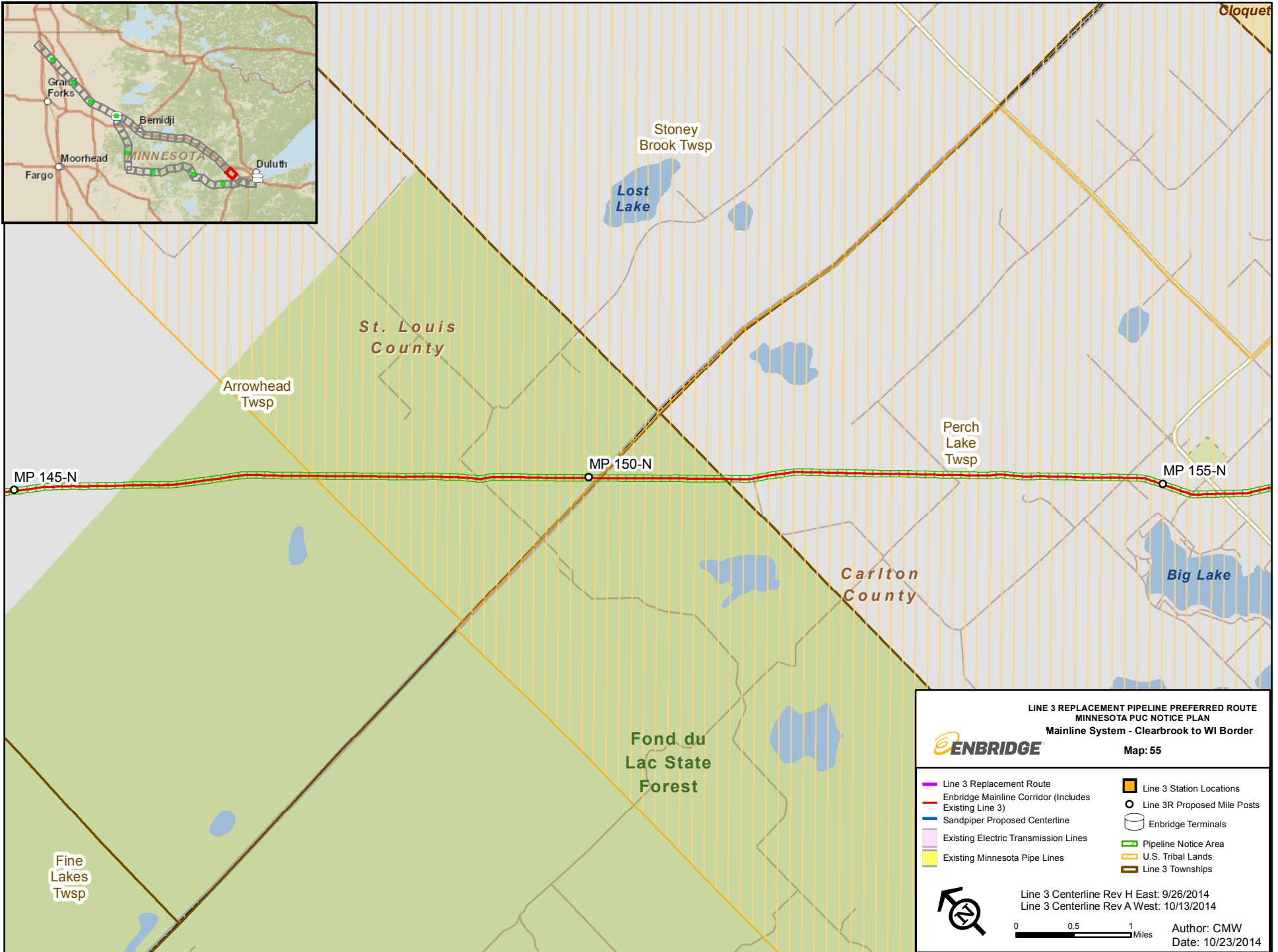
**ENBRIDGE**

Line 3 Replacement Route	Line 3 Station Locations
Enbridge Mainline Corridor (Includes Existing Line 3)	Line 3R Proposed Mile Posts
Sandpiper Proposed Centerline	Enbridge Terminals
Existing Electric Transmission Lines	Pipeline Notice Area
Existing Minnesota Pipe Lines	U.S. Tribal Lands
	Line 3 Townships

Line 3 Centerline Rev H East: 9/26/2014  
 Line 3 Centerline Rev A West: 10/13/2014

0 0.5 1 Miles

Author: CMW  
 Date: 10/23/2014



**LINE 3 REPLACEMENT PIPELINE PREFERRED ROUTE  
MINNESOTA PUC NOTICE PLAN  
Mainline System - Clearbrook to WI Border**

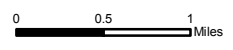


Map: 55

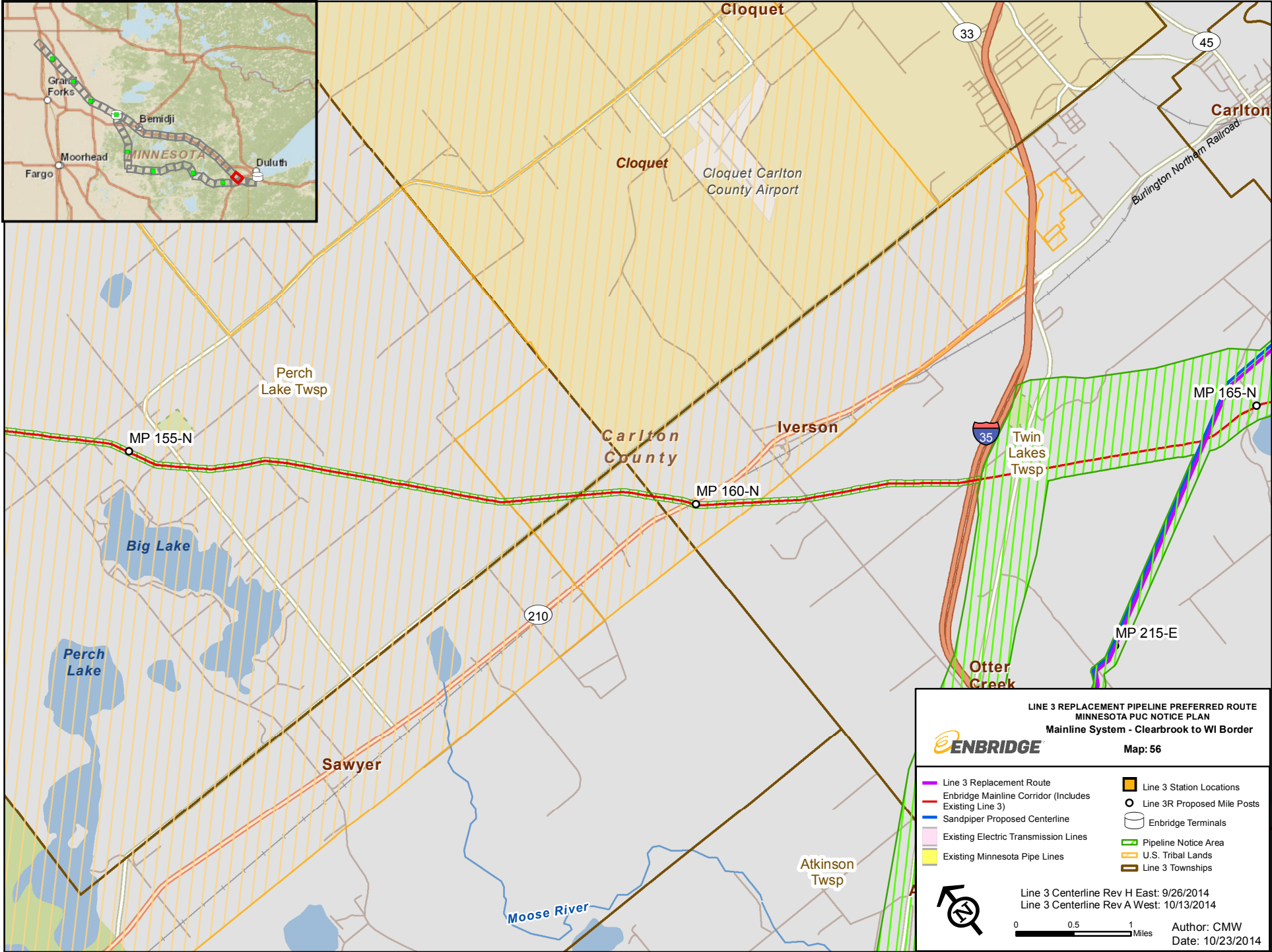
- |   |                             |
|---|-----------------------------|
| Line 3 Replacement Route                              | Line 3 Station Locations    |
| Enbridge Mainline Corridor (Includes Existing Line 3) | Line 3R Proposed Mile Posts |
| Sandpiper Proposed Centerline                         | Enbridge Terminals          |
| Existing Electric Transmission Lines                  | Pipeline Notice Area        |
| Existing Minnesota Pipe Lines                         | U.S. Tribal Lands           |
|   | Line 3 Townships            |



Line 3 Centerline Rev H East: 9/26/2014  
Line 3 Centerline Rev A West: 10/13/2014



Author: CMW  
Date: 10/23/2014



**LINE 3 REPLACEMENT PIPELINE PREFERRED ROUTE**  
**MINNESOTA PUC NOTICE PLAN**  
**Mainline System - Clearbrook to WI Border**  
**Map: 56**

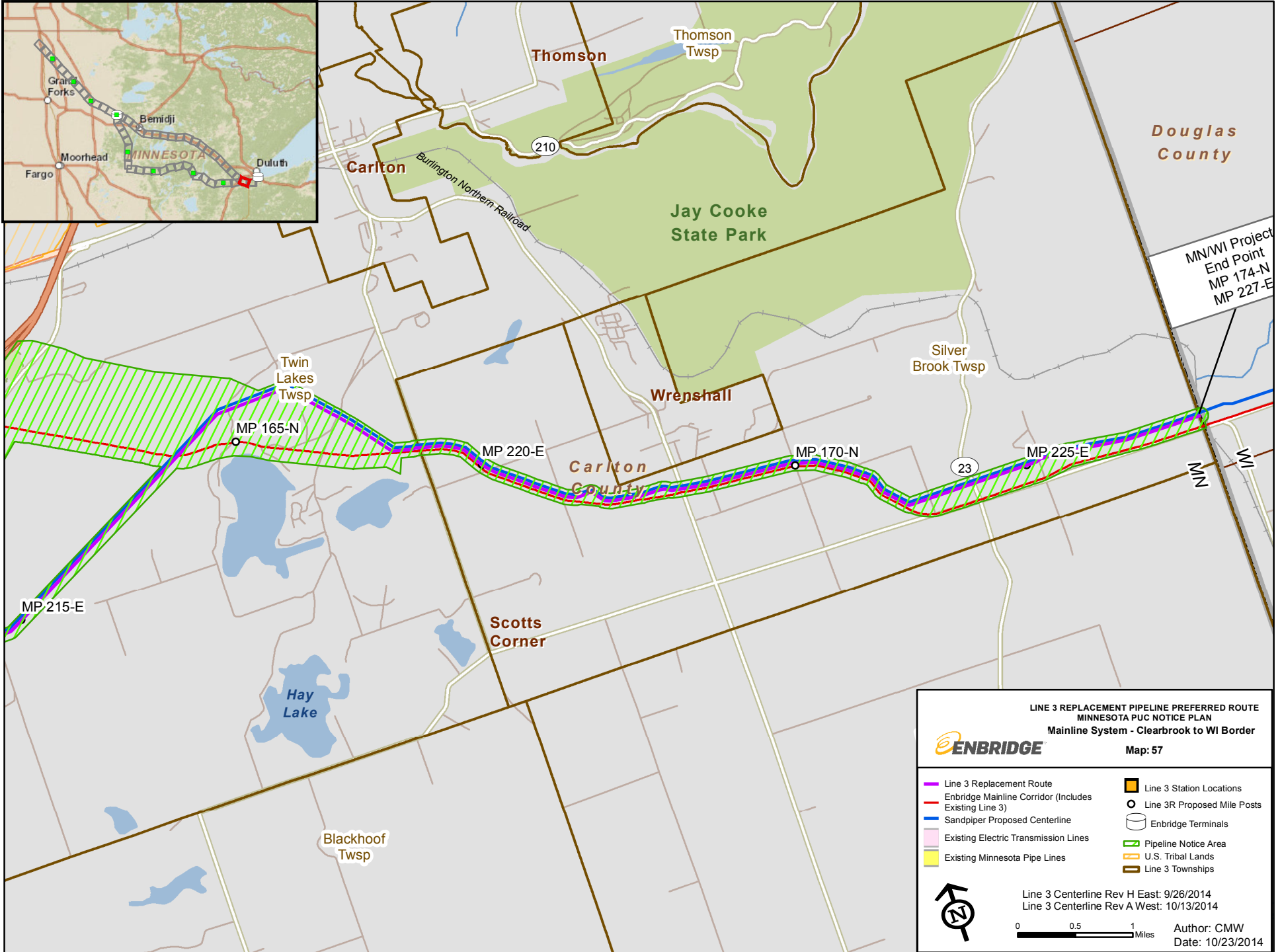
**ENBRIDGE**

Line 3 Replacement Route	Line 3 Station Locations
Enbridge Mainline Corridor (Includes Existing Line 3)	Line 3R Proposed Mile Posts
Sandpiper Proposed Centerline	Enbridge Terminals
Existing Electric Transmission Lines	Pipeline Notice Area
Existing Minnesota Pipe Lines	U.S. Tribal Lands
	Line 3 Townships

Line 3 Centerline Rev H East: 9/26/2014  
 Line 3 Centerline Rev A West: 10/13/2014

0 0.5 1 Miles

Author: CMW  
 Date: 10/23/2014



Douglas County

MN/WI Project  
End Point  
MP 174-N  
MP 227-E

**LINE 3 REPLACEMENT PIPELINE PREFERRED ROUTE  
MINNESOTA PUC NOTICE PLAN  
Mainline System - Clearbrook to WI Border**




Map: 57

- Line 3 Replacement Route
- Enbridge Mainline Corridor (Includes Existing Line 3)
- Sandpiper Proposed Centerline
- Existing Electric Transmission Lines
- Existing Minnesota Pipe Lines
- Line 3 Station Locations
- Line 3R Proposed Mile Posts
- Enbridge Terminals
- Pipeline Notice Area
- U.S. Tribal Lands
- Line 3 Townships

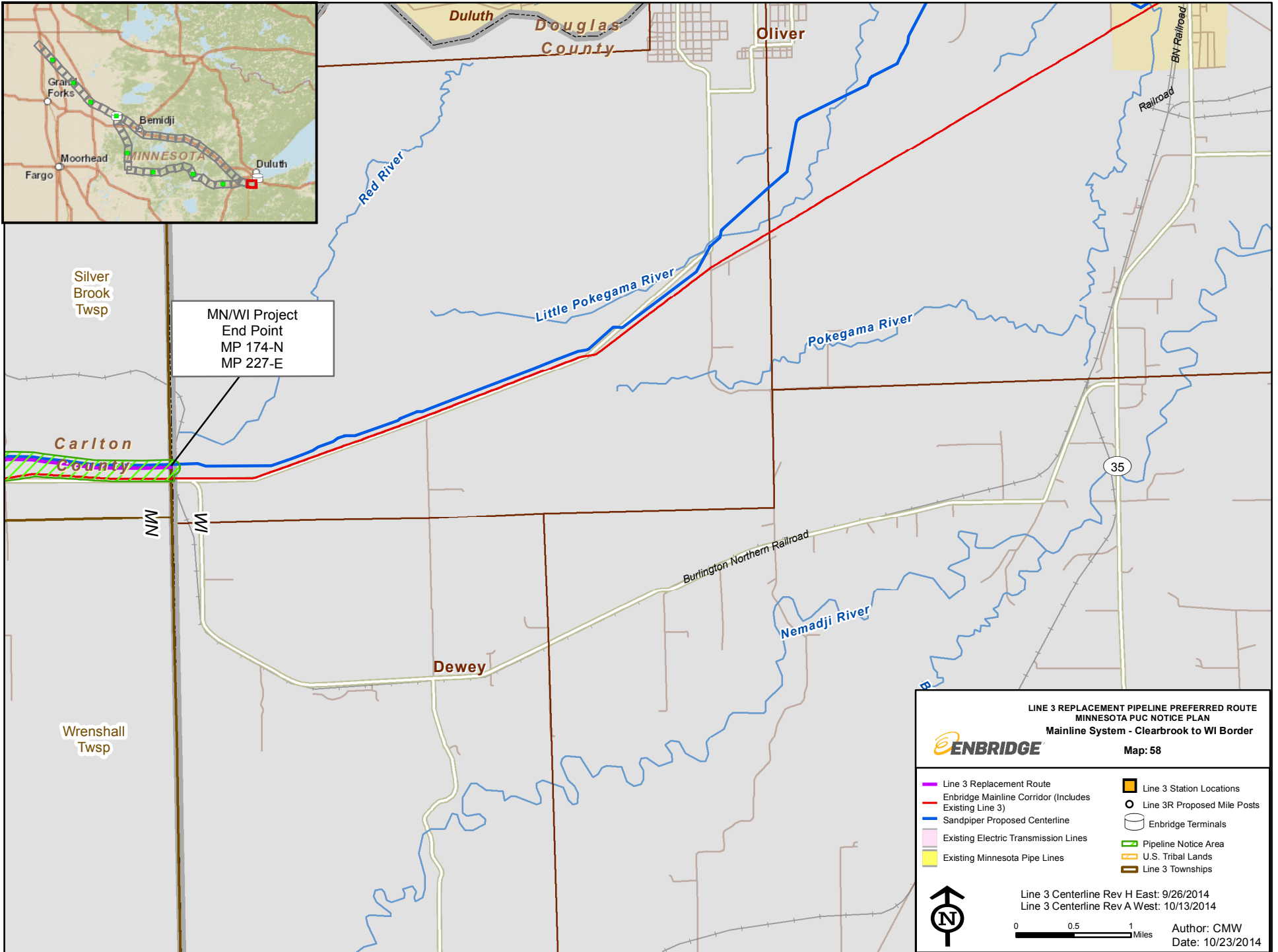


Line 3 Centerline Rev H East: 9/26/2014  
Line 3 Centerline Rev A West: 10/13/2014



Author: CMW  
Date: 10/23/2014





MN/WI Project  
End Point  
MP 174-N  
MP 227-E

**LINE 3 REPLACEMENT PIPELINE PREFERRED ROUTE**  
**MINNESOTA PUC NOTICE PLAN**  
**Mainline System - Clearbrook to WI Border**  
**Map: 58**



- Line 3 Replacement Route
- Enbridge Mainline Corridor (Includes Existing Line 3)
- Sandpiper Proposed Centerline
- Existing Electric Transmission Lines
- Existing Minnesota Pipe Lines
- Line 3 Station Locations
- Line 3R Proposed Mile Posts
- Enbridge Terminals
- Pipeline Notice Area
- U.S. Tribal Lands
- Line 3 Townships



Line 3 Centerline Rev H East: 9/26/2014  
 Line 3 Centerline Rev A West: 10/13/2014  
 0 0.5 1 Miles  
 Author: CMW  
 Date: 10/23/2014

**Attachment 2: Notice Letter to Landowners/Mailing Addresses in Notice Area**



**Enbridge Energy Partners, L.P.**

1409 Hammond Avenue  
Superior, WI 54880-5247  
[www.enbridgeUS.com](http://www.enbridgeUS.com)

**John McKay**

Manager, Land Services (U.S. Projects)  
Tel. (885) 788-7810  
[Line3Landowner@enbridge.com](mailto:Line3Landowner@enbridge.com)

\_\_\_\_\_, 2014

RE: Notice of Certificate of Need Application for Line 3 Replacement Project

MPUC Docket No. PL9/CN-14-\_\_\_\_\_

Dear Landowner:

Enbridge Energy, Limited Partnership (“Enbridge”) is proposing the Line 3 Replacement Project (“Project”) in Minnesota, and plans to file applications for a Certificate of Need and a Pipeline Route Permit for the Project with the Minnesota Public Utilities Commission (“Commission”). This letter is to notify you of the proposed Project and provide details on how you can participate in the Commission’s regulatory review process for the Project. A similar notice is being mailed to elected officials and community leaders within the Project area.

The Project consists of replacing Enbridge’s existing Line 3 Pipeline in Minnesota, and is part of a maintenance and integrity driven program designed to fully replace Line 3 from the U.S./Canadian border near Neche, North Dakota to Superior, Wisconsin. In Minnesota, approximately 285 miles of existing 34-inch diameter Line 3 pipeline will be replaced with 338 miles of 36-inch diameter pipeline, and associated facilities. The Project as designed will include eight pumping stations in Minnesota, including valves, metering, monitoring equipment, and associated electrical facilities. The number and location of the pumping stations will depend on the approved route, power availability, and detailed hydraulic modeling. The original Line 3 pipeline will be permanently deactivated in place after the replacement pipeline is installed, tested, and operational.<sup>1</sup> The Project has a planned in-service date for the second half of 2017 or sooner, pending receipt of permit approvals. Before construction can begin, the Commission must grant a Certificate of Need and a Route Permit for the Project.

Enbridge is sending you this letter because our records indicate that, within Minnesota, you own or have a mailing address tied to property that is crossed by or near either (1) the proposed Project route, (2) or the existing Line 3 Pipeline. A Project overview map is enclosed, and detailed Project route maps are available on the Project website at [www.enbridge.com/Line3ReplacementProgram](http://www.enbridge.com/Line3ReplacementProgram).

---

<sup>1</sup> The deactivation work activities (purge, cleaning, and cathodic protection) will begin on the existing Line 3 once the Project is placed in-service and are anticipated to be completed in 12 to 18 months.

The Project will generally follow Enbridge’s existing Line 3 route from the North Dakota/Minnesota border in Kittson County to the existing Enbridge Clearbrook Terminal in Clearwater County, Minnesota. From Clearbrook to the Wisconsin border in Carlton County, the Project will depart from the existing Line 3 pipeline route to generally follow the proposed Sandpiper Pipeline preferred route, which extends south from Clearbrook to Hubbard, Minnesota, and then east, following portions of existing electrical transmission and railroad lines, before terminating in Superior, Wisconsin. In Minnesota, the Project will cross Kittson, Marshall, Pennington, Polk, Red Lake, Clearwater, Hubbard, Wadena, Cass, Crow Wing, Aitkin, and Carlton counties. Enbridge’s preferred route for the Project will be described in its Pipeline Route Permit application.

The permanent right-of-way and temporary workspace land requirements may vary depending upon the final route determination. Table 2 includes the potential land requirements for the Project.

Table 2 - Land Requirements

Preferred Route	Permanent Right-of-Way (ft.) <sup>A</sup>	Temporary Workspace (ft.)	Total Land Requirements (ft.)
West of Clearbrook	65 (~25 new)	70 (upland)	135 (upland)
		45 (wetland)	110 (wetland)
East of Clearbrook	50	85 (upland)	135 (upland)
		60 (wetland)	110 (wetland)

*B. Note: West of Clearbrook, where practicable, a portion of the permanent right-of-way will be in the existing permanent easement area for the Enbridge Mainline route. East of Clearbrook, where practicable, a portion of the permanent right-of-way is planned to share the right-of-way acquired for the proposed Sandpiper Pipeline route.*

Enbridge will acquire property rights for the right-of-way required for the Project, typically an easement negotiated with each landowner. Final route selection for the Project will be made by the Commission during the routing process. Thus, even if the Project centerline does not currently cross your property, the Project centerline may be moved to or near your property during the routing process. Additionally, your property could be impacted by proposed permanent right-of-way or temporary workspace for the Project.

As noted above, Enbridge plans to file a Certificate of Need application with the Commission, and the Project cannot be constructed unless the Commission certifies that it is needed. To view a copy of the application once it is filed, visit the Commission’s website at [www.puc.state.mn.us](http://www.puc.state.mn.us), choose the “Search E-Dockets” link, select “14” from the first Docket Number dropdown box and enter “\_\_\_\_\_” in the second box. The application process is



governed by Minnesota law, including Minnesota Statutes Chapter 216B.243 and Minnesota Rules Chapter 7853.

To receive information from the Commission regarding the Project, you may:

- **Request to have your name added to the Project Certificate of Need mailing list** to receive official mailings related to the Certificate of Need application. Please send your request by mail, fax or email to the attention of \_\_\_\_\_ at the Minnesota Public Utilities Commission, 121 7<sup>th</sup> Place E., Suite 350, St. Paul, MN 55101, Fax: 651-297-7073 or [consumer.puc@state.mn.us](mailto:consumer.puc@state.mn.us).
- **Register to receive email notifications** each time new information is filed within a corresponding docket by subscribing via the Commission's eDocketing system. To subscribe, visit the Commission's website at [www.puc.state.mn.us](http://www.puc.state.mn.us) and click on the "Subscribe to a Docket" button, enter your email address and select "Docket Number" from the "Type of Subscription: drop-down box. Then select "14" from the first Docket Number dropdown box and enter "\_\_\_\_\_" in the second box before clicking on the "Add to List" button. You must then click the "Save" button at the bottom of the page to confirm your subscription to the Line 3 Replacement Project Docket.

**Requesting to have your name added to the Project Certificate of Need mailing list or registering to receive email notifications will not make you a party to the Certificate of Need proceeding.**

For more information, you may:

- **Contact Commission staff** directly using the information below.

Minnesota Public Utilities Commission

\_\_\_\_\_  
121 7<sup>th</sup> Place E., Suite 350  
St. Paul, Minnesota 55101

\_\_\_\_\_  
800-657-3782  
[consumer.puc@state.mn.us](mailto:consumer.puc@state.mn.us)  
[www.puc.state.mn.us](http://www.puc.state.mn.us)

- **Contact the Project Team** directly by calling us toll free at 855-788-7812, or emailing us at [Line3Landowner@enbridge.com](mailto:Line3Landowner@enbridge.com).
- **Visit the Project website** at [www.enbridge.com/Line3ReplacementProgram](http://www.enbridge.com/Line3ReplacementProgram).

We value our relationship with you and look forward to addressing any questions you may have about our Project plans.

Sincerely,

[INSERT SIGNATURE HERE]

John McKay  
Manager, Land Services (U.S. Projects)

**Attachment 3: Notice Letter to Government and Public Agency Officials**



**Enbridge Energy, Limited Partnership**

1409 Hammond Avenue  
Superior, WI 54880  
[www.enbridgeUS.com](http://www.enbridgeUS.com)

**Jim Crawford**

Sr. Project Director  
Line 3 Replacement Project  
[Line3MaintenanceProgram@enbridge.com](mailto:Line3MaintenanceProgram@enbridge.com)

\_\_\_\_\_, 2014

RE: Notice of Certificate of Need Application for Line 3 Replacement Project

MPUC Docket No. PL9/CN-14-\_\_\_\_\_

Dear Elected Official/Community/Tribal Leader:

Enbridge Energy, Limited Partnership (“Enbridge”) is proposing the Line 3 Replacement Project (“Project”) in Minnesota, and plans to file applications for a Certificate of Need and a Pipeline Route Permit for the Project with the Minnesota Public Utilities Commission (“Commission”). This letter is to notify you of the proposed Project and provide details on how you and your constituents can participate in the Commission’s regulatory review process for the Project. A similar notice is being mailed to persons with mailing addresses and landowners with property in the notice area.

The Project consists of replacing Enbridge’s existing Line 3 Pipeline in Minnesota, and is part of a maintenance and integrity driven program designed to fully replace Line 3 from the U.S./Canadian border near Neche, North Dakota to Superior, Wisconsin. In Minnesota, approximately 285 miles of existing 34-inch diameter Line 3 pipeline will be replaced with 338 miles of 36-inch diameter pipeline, and associated facilities. The Project as designed will include eight pumping stations in Minnesota, including valves, metering, monitoring equipment, and associated electrical facilities. The number and location of the pumping stations will depend on the approved route, power availability, and detailed hydraulic modeling. The original Line 3 pipeline will be permanently deactivated in place after the replacement pipeline is installed, tested, and operational.<sup>1</sup> The Project has a planned in-service date for the second half of 2017 or sooner, pending receipt of permit approvals. Before construction can begin, the Commission must grant a Certificate of Need and a Route Permit for the Project.

A Project overview map is enclosed, and detailed Project route maps are available on the Project website at [www.enbridge.com/Line3ReplacementProgram](http://www.enbridge.com/Line3ReplacementProgram). The Project will generally follow Enbridge’s existing Line 3 route from the North Dakota/Minnesota border in Kittson County to the existing Enbridge Clearbrook Terminal in Clearwater County, Minnesota. From

---

<sup>1</sup> The deactivation work activities (purge, cleaning, and cathodic protection) will begin on the existing Line 3 once the Project is placed in-service and are anticipated to be completed in 12 to 18 months.

Clearbrook to the Wisconsin border in Carlton County, the Project will depart from the existing Line 3 pipeline route to generally follow the proposed Sandpiper Pipeline preferred route, which extends south from Clearbrook to Hubbard, Minnesota, and then east, following portions of existing electrical transmission and railroad lines, before terminating in Superior, Wisconsin. In Minnesota, the Project will cross Kittson, Marshall, Pennington, Polk, Red Lake, Clearwater, Hubbard, Wadena, Cass, Crow Wing, Aitkin, and Carlton counties. Enbridge’s preferred route for the Project will be described in its Pipeline Route Permit application.

The permanent right-of-way and temporary workspace land requirements may vary depending upon the final route determination. Table 2 includes the potential land requirements for the Project.

Table 2 - Land Requirements

Preferred Route	Permanent Right-of-Way (ft.) <sup>A</sup>	Temporary Workspace (ft.)	Total Land Requirements (ft.)
West of Clearbrook	65 (~25 new)	70 (upland)	135 (upland)
		45 (wetland)	110 (wetland)
East of Clearbrook	50	85 (upland)	135 (upland)
		60 (wetland)	110 (wetland)

C. *Note: West of Clearbrook, where practicable, a portion of the permanent right-of-way will be in the existing permanent easement area for the Enbridge Mainline route. East of Clearbrook, where practicable, a portion of the permanent right-of-way is planned to share the right-of-way acquired for the proposed Sandpiper Pipeline route.*

Enbridge will acquire property rights for the right-of-way required for the Project, typically an easement negotiated with each landowner.

As an elected official, tribal government official, government agency representative, or community leader who has jurisdiction within the notice area, we want to ensure you are aware of the notice being provided to those in the areas likely to be affected by the Project. Pursuant to Minnesota Rule 7829.2560, Subparts 3(A) and 3(B), Enbridge is required to provide direct mail notice to all landowners and mailing addresses reasonably likely to be affected by the Project. To that extent, Enbridge is providing direct mail notice to landowners or mailing addresses within the following notice area: (1) 350 feet on either side of the proposed Project centerline; and (2) 150 feet on either side of the existing Line 3 centerline. Additionally, to ensure consistent environmental review between the Project and North Dakota Pipeline Company LLC’s Application for a Pipeline Route Permit for the Sandpiper Pipeline Project, Enbridge plans to provide notice to certain wider “study areas” identified by the Commission in

the pipeline routing proceeding for the Sandpiper Pipeline Project.<sup>2</sup> The notice area was designed to provide sufficient flexibility for Enbridge to refine the Project route while ensuring landowners and members of the public in areas reasonably likely to be affected by the Project receive notice. Depending on the route ultimately approved, some landowners that receive notice will not be affected by the Project.

As noted above, Enbridge plans to file a Certificate of Need application with the Commission, and the Project cannot be constructed unless the Commission certifies that it is needed. To view a copy of the application once it is filed, visit the Commission's website at [www.puc.state.mn.us](http://www.puc.state.mn.us), choose the "Search E-Dockets" link, select "14" from the first Docket Number dropdown box and enter "\_\_\_\_" in the second box. The application process is governed by Minnesota law, including Minnesota Statutes Chapter 216B.243 and Minnesota Rules Chapter 7853.

To receive information from the Commission regarding the Project, you may:

- **Request to have your name added to the Project Certificate of Need mailing list** to receive official mailings related to the Certificate of Need application. Please send your request by mail, fax or email to the attention of \_\_\_\_\_ at the Minnesota Public Utilities Commission, 121 7<sup>th</sup> Place E., Suite 350, St. Paul, MN 55101, Fax: 651-297-7073 or [consumer.puc@state.mn.us](mailto:consumer.puc@state.mn.us).
- **Register to receive email notifications** each time new information is filed within a corresponding docket by subscribing via the Commission's eDocketing system. To subscribe, visit the Commission's website at [www.puc.state.mn.us](http://www.puc.state.mn.us) and click on the "Subscribe to a Docket" button, enter your email address and select "Docket Number" from the "Type of Subscription: drop-down box. Then select "14" from the first Docket Number dropdown box and enter "\_\_\_\_\_" in the second box before clicking on the "Add to List" button. You must then click the "Save" button at the bottom of the page to confirm your subscription to the Line 3 Replacement Project Docket.

**Requesting to have your name added to the Project Certificate of Need mailing list or registering to receive email notifications will not make you a party to the Certificate of Need proceeding.**

For more information, you may:

- **Contact Commission staff** directly using the information below.

Minnesota Public Utilities Commission

\_\_\_\_\_  
121 7<sup>th</sup> Place E., Suite 350  
St. Paul, Minnesota 55101

---

<sup>2</sup> See *In the Matter of the Applications of North Dakota Pipeline Company LLC for a Certificate of Need and a Pipeline Routing Permit for the Sandpiper Pipeline Project in Minnesota*, MPUC Docket Nos. PL-6668/CN-13-473 and PPL-13-474, Order (August 25, 2014).



---

800-657-3782

[consumer.puc@state.mn.us](mailto:consumer.puc@state.mn.us)

[www.puc.state.mn.us](http://www.puc.state.mn.us)

- **Contact the Project Team** directly by calling us toll free at 855-788-7812, or emailing us at [Line3Landowner@enbridge.com](mailto:Line3Landowner@enbridge.com).
- **Visit the Project website** at [www.enbridge.com/Line3ReplacementProgram](http://www.enbridge.com/Line3ReplacementProgram).

We value our relationship with you and look forward to addressing any questions you may have about our Project plans.

Sincerely,

[INSERT SIGNATURE]

Jim Crawford  
Sr. Project Director

**Attachment 3a: List of Government and Public Agency Officials**

Group	First Name	Last Name	Title	Organization	Address1	Address2	City	State	Zip
<b>Federal and State</b>									
Federal/MN	Collin	Peterson	U.S. Representative - 7th District	U.S. House of Representatives	2109 Rayburn House Office Building		Washington	DC	20515
Federal/MN	Collin	Peterson	U.S. Representative - 7th District	U.S. House of Representatives	714 Lake Avenue	Suite 107	Detroit Lakes	MN	56501
Federal/MN	Rick	Nolan	U.S. Representative - 8th District	U.S. House of Representatives	2447 Rayburn House Office Building		Washington	DC	20515
Federal/MN	Rick	Nolan	U.S. Representative - 8th District	U.S. House of Representatives	Duluth Technology Village	11 E. Superior St.	Duluth	MN	55802
Federal/MN	Al	Franken	U.S. Senator	U.S. Senate	309 Hart Senate Office Building		Washington	DC	20510
Federal/MN	Al	Franken	U.S. Senator	U.S. Senate	515 W 1st St	Suite 104	Duluth	MN	55802
Federal/MN	Amy	Klobuchar	U.S. Senator	U.S. Senate	302 Hart Senate Office Building		Washington	DC	20510
Federal/MN	Amy	Klobuchar	U.S. Senator	U.S. Senate	1200 Washington Avenue South	Room 250	Minneapolis	MN	55415
Federal/MN	Jeff	Anderson	State Director	Office of U.S. Representative Rick Nolan	11 East Superior Street, Suite 125		Duluth	MN	55802
Federal/MN	Sammy	Clark	State Director	Office of U.S. Senator Amy Klobuchar	1200 Washington Avenue South, Room 250		Minneapolis	MN	55415
Federal/MN	Sharon	Josephson	State Director	U.S. House of Representative Collin Peterson	714 Lake Avenue	Suite 107	Detroit Lakes	MN	56501
Federal/MN	Alana	Petersen	State Director	U.S. Senator Al Franken	60 East Plato Blvd.	Suite 220	St. Paul	MN	55107
State/MN	Rebecca	Flood	Assistant Commissioner	Minnesota Pollution Control Agency	520 Lafayette Road North		St. Paul	MN	55155
State/MN	Kirk	Koudelka	Assistant Commissioner	Minnesota Pollution Control Agency	520 Lafayette Road North		St. Paul	MN	55155
State/MN	John	Rajkowski	Assistant Commissioner	Minnesota Department of Labor and Industry	443 Lafayette Road North		St. Paul	MN	55155

Group	First Name	Last Name	Title	Organization	Address1	Address2	City	State	Zip
State/MN	David	Thornton	Assistant Commissioner	Minnesota Pollution Control Agency	520 Lafayette Road North		St. Paul	MN	55155
State/MN	Nathan	Kestner	Regional Environmental Assessment Ecologist	Minnesota Department Of Natural Resources	2115 Birchmont Beach Rd, NE		Bemidji	MN	56601
State/MN	Katie	Clark Sieben	Commissioner	Minnesota Department of Employee and Economic Development	332 Minnesota St #E200	1st National Bank Bldg	St. Paul	MN	55101
State/MN	John	Linc Stine	Commissioner	Minnesota Pollution Control Agency	520 Lafayette Road North		St. Paul	MN	55155
State/MN	Ken	Peterson	Commissioner	Minnesota Department of Labor and Industry	443 Lafayette Road North		St. Paul	MN	55155
State/MN	Mike	Rothman	Commissioner	Minnesota Department of Commerce	85 7th Place East	Suite 500	St. Paul	MN	55101
State/MN	Bill	Grant	Deputy Commissioner	Minnesota Department of Commerce	85 7th Place East	Suite 500	St. Paul	MN	55101
State/MN	Alison	Groebner	Assistant Director of Government Affairs	Minnesota Department of Commerce	85 7th Place East	Suite 500	St. Paul	MN	55101
State/MN	Jaime	Tincher	Chief of Staff	Office of the Governor	75 Rev Dr Martin Luther King Jr Blv	130 State Capitol	St. Paul	MN	55155
State/MN	Mark	Dayton	Governor	State of Minnesota	75 Rev Dr Martin Luther King Jr Blv	130 State Capitol	St. Paul	MN	55155
State/MN	Molly	Schulz Pederson	Office of the Governor	Office of the Governor	75 Rev Dr Martin Luther King Jr Blv	130 State Capitol	St. Paul	MN	55155
State/MN	Tom	Bakk	Majority Leader	Minnesota State Senate, District 3	266 Capitol Building	75 Rev. Dr. Martin Luther King Jr. Blvd.	St. Paul	MN	55155
State/MN	Erin	Murphy	Majority Leader	Minnesota House of Representatives	459 State Office Building	100 Rev. Dr. Martin Luther King Jr. Blvd.	St. Paul	MN	55155

Group	First Name	Last Name	Title	Organization	Address1	Address2	City	State	Zip
State/MN	Kurt	Daudt	Minority Leader	Minnesota House of Representatives	267 State Office Building	100 Rev. Dr. Martin Luther King Jr. Blvd.	St. Paul	MN	55155
State/MN	David	Hann	Minority Leader	Minnesota State Senate	147 State Office Building	100 Rev. Dr. Martin Luther King Jr. Blvd.	St. Paul	MN	55155
State/MN	Tom	Anzelc	State Representative	Minnesota House of Representatives, District 5B	44205 Burrows Lake Lane		Balsam	MN	55709
State/MN	Roger	Erickson	State Representative	Minnesota House of Representatives, District 2A	519 Kelly Creek Drive N.W.		Baudette	MN	56623
State/MN	Steve	Green	State Representative	Minnesota House of Representatives, District 2B	2465 102nd St.		Fosston	MN	56542
State/MN	Deb	Kiel	State Representative	Minnesota House of Representatives	36044 275th Ave. SW		Crookston	MN	56716
State/MN	Carly	Melin	State Representative	Minnesota House of Representatives, District 6A	515 State Office Building	100 Rev. Dr. Martin Luther King Jr. Blvd.	St. Paul	MN	55155
State/MN	John	Persell	State Representative	Minnesota House of Representatives, District 5A	2435 Staghorn Lane		Bemidji	MN	56601
State/MN	Joe	Radinovich	State Representative	Minnesota House of Representatives, District 10B	310 Third Ave S. W.		Crosby	MN	56441
State/MN	Mike	Sundin	State Representative	Minnesota House of Representatives, District 11A	33 Thomson Road		Esko	MN	55733
State/MN	Paul	Thissen	State Representative	Minnesota House of Representatives	463 State Office Building	100 Rev. Dr. Martin Luther King Jr. Blvd.	St. Paul	MN	55155
State/MN	John	Ward	State Representative	Minnesota House of Representatives, District 10A	375 State Office Building	100 Rev. Dr. Martin Luther	St. Paul	MN	55155



Group	First Name	Last Name	Title	Organization	Address1	Address2	City	State	Zip
						King Jr. Blvd			
State/MN	Tony	Lourey	State Senator	Minnesota State Senate, District 11	91173 Koecher Road		Kerrick	MN	55756
State/MN	Carrie	Ruud	State Senator	Minnesota State Senate, District 10	8636 Bluebird Lane		Breezy Point	MN	56472
State/MN	Tom	Saxhaug	State Senator	Minnesota State Senate, District 5	1032 NW 1st Avenue		Grand Rapids	MN	55744
State/MN	Rod	Skoe	State Senator	Minnesota State Senate, District 2	54000 189th Ave		Clearbrook	MN	56634
State/MN	LeRoy	Stumpf	State Senator	Minnesota State Senate, District 1	12501 240th Ave. SE		Plummer	MN	56748
State/MN	David	Tomassoni	State Senator	Minnesota State Senate, District 6	75 Rev. Dr. Martin Luther King Jr. Blvd.	Capitol Room 317	St. Paul	MN	55155
State/MN	Dan	Fabian	State Representative	Minnesota State Representative District 01A	307 State Office Building	100 Rev. Dr. Martin Luther King Jr. Blvd.	St. Paul	MN	55155
State/MN	David	Dill	State Representative	Minnesota State Legislature - District 3A	423 Bear Island		Crane Lake	MN	55725
State/MN	Mary	Murphy	State Representative	Minnesota State Legislature - District 3B	5180 W. Arrowhead Road		Hermantown	MN	55811
State/MN	John	Persell	State Representative	Minnesota State Legislature - District 5A	2435 Staghorn Lane		Bemidji	MN	56601
State/MN	Jason	Metsa	State Representative	Minnesota State Legislature - District 6B	521 State Office Building	100 Rev. Dr. Martin Luther King Jr. Blvd.	St. Paul	MN	55155
State/MN	Thomas	Huntley	State Representative	Minnesota State Legislature - District 7A	1924 Wallace Ave.		Duluth	MN	55803
State/MN	Erik	Simonson	State Representative	Minnesota State Legislature - District 7B	3830 Decker Road		Duluth	MN	55811
State/MN	Roger J.	Reinert	State Senator	Minnesota State Senate, District 7	926 W. 5th Street		Duluth	MN	55806

Group	First Name	Last Name	Title	Organization	Address1	Address2	City	State	Zip
<b>Tribal Governments</b>									
State/Tribes	Floyd "Buck"	Jourdain	Chairman	Red Lake Band of Ojibwe	P.O. Box 550		Red Lake	MN	56671
State/Tribes	Karen	Diver	Chairwoman	Fond Du Lac Band of Lake Superior Chippewa	1720 Big Lake Rd		Cloquet	MN	55720
State/Tribes	Carri	Jones	Chairwoman	Leech Lake Band of Ojibwe	6530 US 2 NW		Cass Lake	MN	56633
State/Tribes	Steven	Howard	Executive Director	Leech Lake Band of Ojibwe	6530 US 2 NW		Cass Lake	MN	56633
State/Tribes	Lea	Perkins	Executive Director	Red Lake Band of Ojibwe	P.O. Box 550		Red Lake	MN	56671
State/Tribes	Chuck	Walt	Executive Director	Fond Du Lac Band of Lake Superior Chippewa	1720 Big Lake Rd		Cloquet	MN	55720
State/Tribes	Tammie	Poitra	Deputy Regional Director	Bureau of Indian Affairs	5600 W. American Blvd.	Norman Pointe II Building, Suite 500	Bloomington	MN	55347
State/Tribes	Leroy	Defoe	Acting Tribal Historic Preservation Officer	Fond du Lac	1720 Big Lake Road		Cloquet	MN	55720
State/Tribes	Rick	Gitar	Water Regulatory Specialist, Officer of Water Protection	Fond du Lac	1720 Big Lake Road		Cloquet	MN	55720
State/Tribes	Gina	Lemon	Tribal Historic Preservation Officer	Leech Lake Band of Ojibwe	115 6th St. NW	Suite E	Cass Lake	MN	56633
State/Tribes	Steve	Mortensen	Director, Biologist of Fish, Wildlife, and Plant Resources Program	Leech Lake Band of Ojibwe	115 6th St. NW	Suite E	Cass Lake	MN	56633

First Name	Last Name	Title	Organization	Address1	Address2	City	State	Zip
<b>Government Agencies</b>								
Trisha	McMonagle	County Executive Director	Aitkin County Farm Service Agency	130 Southgate Dr.		Aitkin	MN	56431
Steven	Hughes	Manager	Aitkin County Soil and Water Conservation District	130 Southgate Dr.		Aitkin	MN	56431
Bob	Janzen	Reporter	Aitkin County Soil and Water Conservation District	130 Southgate Dr.		Aitkin	MN	56431
Mike	Lentz	Treasurer	Aitkin County Soil and Water Conservation District	130 Southgate Dr.		Aitkin	MN	56431
Bob	Roseberg	Chair	Aitkin County Soil and Water Conservation District	130 Southgate Dr.		Aitkin	MN	56431
Franklin	Turnock	Vice Chair	Aitkin County Soil and Water Conservation District	130 Southgate Dr.		Aitkin	MN	56431
Roger	Vogt	Secretary	Aitkin County Soil and Water Conservation District	130 Southgate Dr.A		Aitkin	MN	56431
Becky	Sovde		Aitkin County WCA/LGU	209 2nd St. NW		Aitkin	MN	56431
Patricia	Henderson	Executive Director	Arrowhead Regional Development Commission	221 W. First Street		Duluth	MN	55802
Rodney	Holen	County Executive Director	Beltrami County Farm Service Agency	3217 Bemidji Ave. N		Aitkin	MN	56431
Shane	Bowe	Vice Chairman- District 2	Beltrami County Soil and Water Conservation District	701 Minnesota Ave. NW.	Suite 113	Bemidji	MN	56601
Jay	Frenzel	Chair	Beltrami County Soil and Water Conservation District	701 Minnesota Ave. NW.	Suite 113	Bemidji	MN	56601
Jeff	Haack	Supervisor	Beltrami County Soil and Water Conservation District	701 Minnesota Ave. NW.	Suite 113	Bemidji	MN	56601

First Name	Last Name	Title	Organization	Address1	Address2	City	State	Zip
Rob	Knutson	Secretary	Beltrami County Soil and Water Conservation District	701 Minnesota Ave. NW.	Suite 113	Bemidji	MN	56601
William	Patnaude	District Manager	Beltrami County Soil and Water Conservation District	701 Minnesota Ave. NW.	Suite 113	Bemidji	MN	56601
Ruth	Trask	Treasurer	Beltrami County Soil and Water Conservation District	701 Minnesota Ave. NW.	Suite 113	Bemidji	MN	56601
Joan	Weyandt	Wetland Specialist	Board of Water and Soil Resources	349 Lake Avenue	Room 403	Duluth	MN	55802
Tammie	Poitra	Deputy Regional Director	Bureau of Indian Affairs	5600 W. American Blvd.	Norman Pointe II Building, Suite 500	Bloomington	MN	55347
Barbara	Dahl	Vice Chair	Carlton County Soil and Water Conservation District	414 South Ave.	P.O. Box 29	Carlton	MN	55718
H. Merrill	Loy	Treasurer	Carlton County Soil and Water Conservation District	414 South Ave.	P.O. Box 29	Carlton	MN	55718
Brad	Matlack	District Manager	Carlton County Soil and Water Conservation District	414 South Ave.	P.O. Box 29	Carlton	MN	55718
James	Nynas	Chair - District 2	Carlton County Soil and Water Conservation District	414 South Ave.	P.O. Box 29	Carlton	MN	55718
Kim	Samuelson	Board Member	Carlton County Soil and Water Conservation District	414 South Ave.	P.O. Box 29	Carlton	MN	55718
Mark	Thell	Secretary	Carlton County Soil and Water Conservation District	414 South Ave.	P.O. Box 29	Carlton	MN	55718
Heather	Cunningham		Carlton County WCA/LGU	PO Box 220		Carlton	MN	55718
James	Ballenthin	Vice Chairman District 3	Cass County Soil and Water Conservation District	1897 E Ponto Lake Rd NW		Backus	MN	56435
Kenneth	Laporte	Chair - District 2	Cass County Soil and Water Conservation District	303 Minnesota Avenue W.	P.O. Box 3000	Walker	MN	56484
John	Ringle		Cass County WCA/LGU	300 Minnesota Ave.		Walker	MN	56484

First Name	Last Name	Title	Organization	Address1	Address2	City	State	Zip
Jessica	Rich	WCA LGU Contact	City of Floodwood	206 E 8th Avenue	PO Box 348	Floodwood	MN	55736
Dan	Hecht	WCA LGU Contact	Clearwater County	213 N Main Ave		Bagley	MN	56621
John	Gunvalson	Board Member	Clearwater County Soil and Water Conservation District	312 Main Ave. N.	Suite 3	Bagley	MN	56621
Alroy	Lewis	Chair	Clearwater County Soil and Water Conservation District	312 Main Ave. N.	Suite 3	Bagley	MN	56621
Kathy	Rasch	District Manager	Clearwater County Soil and Water Conservation District	312 Main Ave. N.	Kittson County Soil and Water Conservation District+H15:L15	Bagley	MN	56621
Paul	Rydeen	Secretary	Clearwater County Soil and Water Conservation District	312 Main Ave. N.	Suite 3	Bagley	MN	56621
Leonard	Stinar	Treasurer	Clearwater County Soil and Water Conservation District	312 Main Ave. N.	Suite 3	Bagley	MN	56621
Harlan	Strandlien	Vice Chair	Clearwater County Soil and Water Conservation District	312 Main Ave. N.	Suite 3	Bagley	MN	56621
Michael	Stenseng		Clearwater County WCA/LGU	213 N Main Ave		Bagley	MN	56621
Mitch	Brinks		Crow Wing County WCA/LGU	13190 Memorywood Dr.		Baxter	MN	56425
Melissa	Barrick	District Manager	Crow Wing Soil and Water Conservation District	322 Laurel Street	Suite 13	Brainerd	MN	56401
Beth	Hippert	District Technician/ WCA LGU Contact	Crow Wing Soil and Water Conservation District	322 Laurel Street	Suite 13	Brainerd	MN	56401
Mike	Philipp	County Executive Director	East Polk County Farm Service Agency	370 US Hwy 2 SE		McIntosh	MN	56556
Leroy	Defoe	Acting Tribal Historic Preservation Officer	Fond du Lac	1720 Big Lake Road		Cloquet	MN	55720
Rick	Gitar	Water Regulatory Specialist, Officer of Water Protection	Fond du Lac	1720 Big Lake Road		Cloquet	MN	55720
Cliff	Tweedale	Executive Director	Headwaters Regional Development Commission	P.O. Box 906		Bemidji	MN	56619
Mike	Stevens	County Executive Director	Hubbard County Farm Service Agency	212 1/2 2 <sup>nd</sup> St W		Park Rapids	MN	56470

First Name	Last Name	Title	Organization	Address1	Address2	City	State	Zip
Don	Rettinger	Chair	Hubbard County Soil and Water Conservation District	212 1/2 2 <sup>nd</sup> St. W.		Park Rapids	MN	56470
Mark	Sommer	District Administrator	Hubbard County Soil and Water Conservation District	212 1/2 2 <sup>nd</sup> St. W.		Park Rapids	MN	56470
Lynn	Goodrich	Board of Supervisors	Hubbard County SWCD	212 1/2 2nd St W		Park Rapids	MN	56470
Julie	Kingsley		Hubbard County WCA/LGU	212 1/2 2nd St. West		Park Rapids	MN	56470
Jim	Gustafson	District Manager	Itasca County Soil and Water Conservation District	1889 East Highway 2		Grand Rapids	MN	55744
Charles	Isaacs	Chair- District 1	Itasca County Soil and Water Conservation District	1889 East Highway 2		Grand Rapids	MN	55744
Matt	Johnson	Wetland Specialist	Itasca County Soil and Water Conservation District	1889 E. Hwy 2		Grand Rapids	MN	55744
Darrel	Lauber	Reporter- District 3	Itasca County Soil and Water Conservation District	1889 East Highway 2		Grand Rapids	MN	55744
Ted	Lovdahl	Vice Chairman- District 2	Itasca County Soil and Water Conservation District	1889 East Highway 2		Grand Rapids	MN	55744
Don	Simons	Treasurer- District 4	Itasca County Soil and Water Conservation District	1889 East Highway 2		Grand Rapids	MN	55744
Terry	Tillotson	District 5 Supervisor	Itasca County Soil and Water Conservation District	1889 E. Hwy 2		Grand Rapids	MN	55744
Brian	Krippner		Kittson County WCA/LGU	410 S 5th St., Ste 106		Hallock	MN	56728
Kelly	Turgeon	County Executive Director	Kittson County Farm Service Agency	410 S 5th Street		Hallock	MN	56728
Ron	Anderson	Board Member	Kittson County Soil and Water Conservation District	410 S. 5th St.	Suite 106	Hallock	MN	56728
Darren	Carlson	District Manager	Kittson County Soil and Water Conservation District	410 S. 5th St.	Suite 106	Hallock	MN	56728



First Name	Last Name	Title	Organization	Address1	Address2	City	State	Zip
Justin	Dagen	Secretary	Kittson County Soil and Water Conservation District	410 S. 5th St.	Suite 106	Hallock	MN	56728
C.J.	Peterson	Chair	Kittson County Soil and Water Conservation District	410 S. 5th St.	Suite 106	Hallock	MN	56728
Heather	Peterson	Vice Chair	Kittson County Soil and Water Conservation District	410 S. 5th St.	Suite 106	Hallock	MN	56728
Joe	Wilebski	Treasurer	Kittson County Soil and Water Conservation District	410 S. 5th St.	Suite 106	Hallock	MN	56728
Gina	Lemon	Tribal Historic Preservation Officer	Leech Lake Band of Ojibwe	115 6th St. NW	Suite E	Cass Lake	MN	56633
Steve	Mortensen	Director, Biologist of Fish, Wildlife, and Plant Resources Program	Leech Lake Band of Ojibwe	115 6th St. NW	Suite E	Cass Lake	MN	56633
Russell	Miller	County Executive Director	Marshall County Farm Service Agency	105 S Division St		Warren	MN	56762
Leif	Aakre	Board Member	Marshall County Soil and Water Conservation District	105 S. Division St.		Warren	MN	56762
Wallace	Bengtson	Chair	Marshall County Soil and Water Conservation District	105 S. Division St.		Warren	MN	56762
Brad	Berg	Board Member	Marshall County Soil and Water Conservation District	105 S. Division St.		Warren	MN	56762
Carl	Green	Vice Chair	Marshall County Soil and Water Conservation District	105 S. Division St.		Warren	MN	56762
Stuart	Nordling	Secretary	Marshall County Soil and Water Conservation District	105 S. Division St.		Warren	MN	56762
Duane	Potucek	Treasurer	Marshall County Soil and Water Conservation District	105 S. Division St.		Warren	MN	56762
Danny	Thorstad	District Manager/Technician	Marshall County Soil and Water Conservation District	105 S. Division St.		Warren	MN	56762

First Name	Last Name	Title	Organization	Address1	Address2	City	State	Zip
Lisa	Newton		Marshall County WCA/LGU	P.O. Box 74		Warren	MN	56772
Roger	Hille	Chair	Middle-Snake-Tamarac Rivers Watershed District	453 N McKinley St	PO Box 154	Warren	MN	56762
Danny	Omdahl	Administrator	Middle-Snake-Tamarac Rivers Watershed District	453 N MicKinley St - PO Box 154		Warren	MN	56762
Bob	Patton	Local Government Outreach Coordinator	Minnesota Department of Agriculture	625 Robert St N		St. Paul	MN	55155
Mark	Hoffman	Hydrologist	Minnesota Department of Health	PO Box 64975		St. Paul	MN	55164
Rich	Baker	Minnesota Endangered Species Coordinator	Minnesota Department of Natural Resources	500 Lafayette Rd.		St. Paul	MN	55155
Chris	Balzer	Wildlife Biologist	Minnesota Department of Natural Resources	1604 S Hwy 33		Cloquet	MN	55720
Cindy	Buttleman	Regional Operations Northwest Minnesota	Minnesota Department of Natural Resources	2115 Birchmont Beach Road N		Bemidji	MN	56601
Lisa	Joyal	Endangered Species Environmental Review Coordinator	Minnesota Department of Natural Resources	Box 25, 500 Lafayette Road		St. Paul	MN	55155
Nathan	Kestner	Regional Environmental Assessment Ecologist	Minnesota Department of Natural Resources	2115 Birchmont Beach Rd, NE		Bemidji	MN	56601
Becky	Marty	NW Regional Plant Ecologist	Minnesota Department of Natural Resources	2115 Birchmont Beach Rd NE		Bemidji	MN	56601
Gretchen	Miller	Area Resource Specialist	Minnesota Department of Natural Resources	30065 St Croix Park Road		Hinckley	MN	55037
Rian	Reed	Regional Environmental Assessment Ecologist	Minnesota Department of Natural Resources	1201 East Hwy 2		Grand Rapids	MN	55744
Joe	Rokala	Regional Operations Northeast Minnesota	Minnesota Department of Natural Resources	1201 East Hwy 2		Grand Rapids	MN	55744
Jamie	Schrenzel	Energy Project Planner	Minnesota Department of Natural Resources	500 Lafayette Rd - Box 25		St. Paul	MN	55117
Princesa	VanBuren Hansen	Water Use Specialist	Minnesota Department of Natural Resources	500 Lafayette Rd		St. Paul	MN	55155
Michele	Walker	NW Groundwater Specialist, Hydrogeology & Groundwater	Minnesota Department of Natural Resources	2115 Birchmont Beach Rd NE		Bemidji	MN	56601

First Name	Last Name	Title	Organization	Address1	Address2	City	State	Zip
Kevin	Woizeschke	Wildlife Technician	Minnesota Department of Natural Resources	1601 Minnesota Drive		Brainerd	MN	56401
Peter	Buessler	Regional Manager - NW	Minnesota DNR – Div. of Ecological and Water Resources	2115 Birchmont Beach Road Northeast		Bemidji	MN	56601
Pat	Collins	Regional Manager - NE	Minnesota DNR – Div. of Ecological and Water Resources	1201 East Highway 2		Grand Rapids	MN	55744
Craig	Affeldt	Environmental Review Unit	Minnesota Pollution Control Agency	520 Lafayette Road		St. Paul	MN	55155
Jim	Brist	Resource Management and Assistance	Minnesota Pollution Control Agency	520 Lafayette Rd		St. Paul	MN	55155
Mike	Findorff	Section 303(d) Impaired Waters	Minnesota Pollution Control Agency	520 Lafayette Road		St. Paul	MN	55102
Laura	Hysjulien	Principal Planner	Minnesota Pollution Control Agency	520 Lafayette Road		St. Paul	MN	55155
Deborah	Idzorek	Water Quality Permits	Minnesota Pollution Control Agency	520 Lafayette Road		St. Paul	MN	55155
Patrice	Jensen	Resource Management and Assistance	Minnesota Pollution Control Agency	520 Lafayette Rd		St. Paul	MN	55155
Kevin	Molloy	Agency Rules, Resource Management & Assistance, Environment & Energy Section	Minnesota Pollution Control Agency	520 Lafayette Road		St. Paul	MN	55155
Emma	Ogaard	Water Quality Permits	Minnesota Pollution Control Agency	520 Lafayette Road		St. Paul	MN	55155
Barb	Olafson	Water Resource Specialist	Minnesota Pollution Control Agency	520 Lafayette Road		St. Paul	MN	55155
Rachael	Parlin	Water Resource Specialist	Minnesota Pollution Control Agency	520 Lafayette Road		St. Paul	MN	55155
Jeff	Risberg	Section 303(d) Impaired Waters	Minnesota Pollution Control Agency	520 Lafayette Road		St. Paul	MN	55102
Bill	Sierks	Environment and Energy	Minnesota Pollution Control Agency	520 Lafayette Rd		St. Paul	MN	55155
Don	Smith	Manager Air Quality Permits	Minnesota Pollution Control Agency	520 Lafayette Rd		St. Paul	MN	55155

First Name	Last Name	Title	Organization	Address1	Address2	City	State	Zip
Mark	Thomasek	Section 303(d) Impaired Waters	Minnesota Pollution Control Agency	520 Lafayette Road		St. Paul	MN	55102
Bill	Wilde	Agency Rules	Minnesota Pollution Control Agency	520 Lafayette Rd		St. Paul	MN	55155
Lawrence	Zdon	Stormwater Policy & Technical Assistance	Minnesota Pollution Control Agency	520 Lafayette Road		St. Paul	MN	55155
Barbara	Mitchell Howard	Deputy State Historic Preservation Officer	Minnesota State Historic Preservation Office	345 Kellogg Blvd. W.		St. Paul	MN	55102
Tim	Terrill	Executive Director	Mississippi Headwaters Board	322 Laurel Street		Brainerd	MN	56401
Davin	Tinquist	Chair	Mississippi Headwaters Board	322 Laurel Street	Suite 14	Brainerd	MN	56401
Keith	Grow	Wetland Specialist	MN Board of Water and Soil Resources	1601 Minnesota Drive		Brainerd	MN	56401
Steve	Hofstad	Wetland Specialist	MN Board of Water and Soil Resources	1004 Frontier Drive		Fergus Falls	MN	56537
Dale	Krystosek	Wetland Special Project Lead	MN Board of Water and Soil Resources	1004 Frontier Drive		Fergus Falls	MN	56537
John	Overland	Wetland Specialist	MN Board of Water and Soil Resources	1601 Minnesota Drive		Brainerd	MN	56401
Lynda	Peterson	Wetland Specialist	MN Board of Water and Soil Resources	394 South Lake Avenue, Room 403		Duluth	MN	55802
Hector	Santiago	Regional Rivers Coordinator	National Park Service	Midwest Regional Office - 601 Riverside Drive		Omaha	NE	68102
Mark	Weaver	Superintendent, North Country National Scenic Trail	National Park Service	PO Box 288		Lowell	MI	49331
Scott	Kittleson	District Conservationist	Natural Resources Conservation Service – Aitkin Service Center	130 Southgate Dr.		Aitkin	MN	56431
Jessica	Weis	District Conservationist	Natural Resources Conservation Service – Baxter Service Center	7118 Clearwater Rd		Baxter	MN	56425
Lawrence	Voltz	District Conservationist	Natural Resources Conservation Service - Bemidji Service Center	130 Southgate Drive		Aitkin	MN	56431
Randy	Huelskamp	Conservation Program Manager	Natural Resources Conservation Service – Crookston Service Center	528 Strander Ave.		Crookston	MN	56716

First Name	Last Name	Title	Organization	Address1	Address2	City	State	Zip
Dan	Weber	District Conservationist	Natural Resources Conservation Service – Duluth Service Center	4850 Miller Trunk Hwy		Duluth	MN	55811
Marjorie	Sella	District Conservationist	Natural Resources Conservation Service - Grand Rapids Service Center	1889 E Hwy 2		Grand Rapids	MN	55744
Jennifer	Burrack	District Conservationist	Natural Resources Conservation Service – McIntosh Service Center	370 US Hwy 2 SE		McIntosh	MN	56556
Daniel	Pazdernik	District Conservationist	Natural Resources Conservation Service – Park Rapids Service Center	212 ½ 2 <sup>nd</sup> Street W		Park Rapids	MN	56470
Luther	Newton	District Conservationist	Natural Resources Conservation Service – Red Lake Falls Service Center	2610 Wheat Dr.		Red Lake Falls	MN	56750
Yara	Gonzalez	District Conservationist	Natural Resources Conservation Service – Walker Service Center	300 Minnesota Ave.		Walker	MN	56484
Cameron	Fanfulik	Section: Land & Water Quality Permits	Northwest Regional Development Commission	115 South Main	Suite 1	Warren	MN	56762
John	Nelson	County Executive Director	Pennington County Farm Service Agency	201 Sherwood Ave S.		Thief River Falls	MN	56701
Linda	Hanson	Chair	Pennington County Soil and Water Conservation District	201 Sherwood Ave. S.		Thief River Falls	MN	56701
Greg	Hilgeman	Treasurer	Pennington County Soil and Water Conservation District	201 Sherwood Ave. S.		Thief River Falls	MN	56701
Barb	Molskness	District Coordinator	Pennington County Soil and Water Conservation District	201 Sherwood Ave. S.		Thief River Falls	MN	56701
Grant	Nelson	Secretary	Pennington County Soil and Water Conservation District	201 Sherwood Ave. S.		Thief River Falls	MN	56701
Ricky	Peterson	Board Member	Pennington County Soil and Water Conservation District	201 Sherwood Ave. S.		Thief River Falls	MN	56701

First Name	Last Name	Title	Organization	Address1	Address2	City	State	Zip
Brenda	Szymanski	Vice Chair	Pennington County Soil and Water Conservation District	201 Sherwood Ave. S.		Thief River Falls	MN	56701
Bryan	Malone		Pennington County WCA/LGU	201 Sherwood Ave S.		Thief River Falls	MN	56701
Katie	Engelmann		Polk Count - east WCA/LGU	P.O. Box 57		Mcintosh	MN	56556
Scott	Balstad	Board Member	Polk County East Soil and Water Conservation District	P.O. Box 57		Mcintosh	MN	56556
Al	Bauer	Chair	Polk County East Soil and Water Conservation District	P.O. Box 57		Mcintosh	MN	56556
Bruce	Grundyson	Vice Chair	Polk County East Soil and Water Conservation District	P.O. Box 57		Mcintosh	MN	56556
Gary	Lee	District Manager	Polk County East Soil and Water Conservation District	P.O. Box 57		Mcintosh	MN	56556
Kenneth	Pederson	Secretary	Polk County East Soil and Water Conservation District	P.O. Box 57		Mcintosh	MN	56556
Lawrence	Vettleson	Treasurer	Polk County East Soil and Water Conservation District	P.O. Box 57		Mcintosh	MN	56556
Nicole	Bernd	District Manager	Polk County West Soil and Water Conservation District	528 Strander Avenue		Crookston	MN	56716
Mark	McWalter	Secretary	Polk County West Soil and Water Conservation District	528 Strander Avenue		Crookston	MN	56716
David	Moulds	PR & I	Polk County West Soil and Water Conservation District	528 Strander Avenue		Crookston	MN	56716
Derek	Peterson	Vice Chair	Polk County West Soil and Water Conservation District	528 Strander Avenue		Crookston	MN	56716
Russ	Severson	Treasurer	Polk County West Soil and Water Conservation District	528 Strander Avenue		Crookston	MN	56716
Mike	Philipp	County Executive Director	Red Lake County Farm Service Agency	2610 Wheat Dr		Red Lake Falls	MN	56750



First Name	Last Name	Title	Organization	Address1	Address2	City	State	Zip
David	Bachand	Treasurer	Red Lake County Soil and Water Conservation District	2602 Wheat Dr.		Red Lake Falls	MN	56750
Orville	Knott	Secretary	Red Lake County Soil and Water Conservation District	2602 Wheat Dr.		Red Lake Falls	MN	56750
Mark	LaCrosse	Vice Chair	Red Lake County Soil and Water Conservation District	2602 Wheat Dr.		Red Lake Falls	MN	56750
Linda	Mickelson	Board Member	Red Lake County Soil and Water Conservation District	2602 Wheat Dr.		Red Lake Falls	MN	56750
David	Miller	Chair	Red Lake County Soil and Water Conservation District	2602 Wheat Dr.		Red Lake Falls	MN	56750
Tanya	Billberg	District Manager, WCA LGU Contact	Red Lake Soil and Water Conservation District	2602 Wheat Dr.		Red Lake Falls	MN	56750
David	Miller	Chair	Red Lake Soil and Water Conservation District	2602 Wheat Dr.		Red Lake Falls	MN	56750
Joyce	Simonson	WCA LGU Contact	Red Lake Soil and Water Conservation District	2602 Wheat Dr.		Red Lake Falls	MN	56750
Myron	Jesme	Administrator	Red Lake Watershed District	1000 Pennington Avenue S		Thief River Falls	MN	56701
Dale	Nelson	President	Red Lake Watershed District	1000 Pennington Ave S		Thief River Falls	MN	56701
Jerome	Deal	Secretary	Red River Watershed Management Board	PO Box 763		Detroit Lakes	MN	56502
John	Finney	President	Red River Watershed Management Board	PO Box 763		Detroit Lakes	MN	56502
Orville	Knott	Vice-President	Red River Watershed Management Board	PO Box 763		Detroit Lakes	MN	56502
Daniel	Wilkens	Treasurer	Red River Watershed Management Board	PO Box 763		Detroit Lakes	MN	56502
Cheryal Lee	Hills	Executive Director	Region Five Development Commission	200 1 <sup>st</sup> Street NE	Suite 2	Staples	MN	56479
Sid	Jarvis	County Executive Director	South St. Louis County Farm Service Agency	7118 Clearwater Rd.		Baxter	MN	56425
Russell	Boheim	District Manager	St. Louis County Soil and Water Conservation District	215 N. 1st Ave E.	Room 301	Duluth	MN	55802

First Name	Last Name	Title	Organization	Address1	Address2	City	State	Zip
Dave	Davis	Chair	St. Louis County Soil and Water Conservation District	215 N. 1st Ave E.	Room 301	Duluth	MN	55802
Scott	Smith	WCA LGU Contact	St. Louis County Soil and Water Conservation District	100 Missabe Building	227 W. 1st Street	Duluth	MN	55802
Chris	Parthun		Sundruds Court DWSMA/Minnesota Department of Health	705 5th Street NW, Suite A		Bemidji	MN	56601
Greg	Peterson		Sundruds Court DWSMA/Minnesota Department of Health	12398 Hubbard Line Rd		Menahga	MN	56464
Dan	Money	Administrator	Two Rivers Watershed District	410 5th St, Ste 112		Hallock	MN	56728
Kelly	Urbanek	Section Chief NW Area	U.S Army Corps of Engineers	4111 Technology Dr. NW	Suite 295	Bemidji	MN	56601
Tamara	Cameron	Chief, St. Paul District Regulatory Branch	U.S Army Corps of Engineers – St. Paul District	180 5 <sup>th</sup> St East	Suite 700	St. Paul	MN	55101
Ralph	Augustin	St. Paul District Regulatory Office	U.S. Army Corps of Engineers	180 5th St E, Suite 700		St. Paul	MN	55101
William	Baer	Bemidji Regulatory Field Office	U.S. Army Corps of Engineers	4111 Technology Drive, Suite 295		Bemidji	MN	56601
Brad	Johnson	Archaeologist	U.S. Army Corps of Engineers	180 5th St E, Suite 700		St. Paul	MN	55101
Glenn	Schafer	Acting State Executive Director	U.S. Department of Agriculture – Farm Service Agency (FSA) – MN	375 Jackson Street	Suite 400	St. Paul	MN	55101
Dave	Fredrickson	Commissioner of Agriculture	U.S. Department of Agriculture – MN	625 Robert St. N		St. Paul	MN	55155
Cari	Roepke	District Conservationist	U.S. Department of Agriculture - Natural Resource Conservation Service & Farm Service Agency	312 Main Ave N		Bagley	MN	56621
Patrick	McLoughlin	NRCS/USDA	U.S. Department of Agriculture – Natural Resources Conservation Service (NRCS)-MN	375 Jackson Street	Suite 600	St. Paul	MN	55101

First Name	Last Name	Title	Organization	Address1	Address2	City	State	Zip
Lowell	Hassler	NRS	U.S. Department of Interior – Bureau of Land Management (BLM) - Lewistown Field Office	920 NE Main		Lewistown	MT	59457
Mark	Storzer	Field Manager	U.S. Department of Interior – Bureau of Land Management (BLM) - MN and WI	626 E. Wisconsin Avenue	Suite 200	Milwaukee	WI	53202
Peter	Swenson	Manager – Minnesota Region 5	U.S. Environmental Protection Agency	77 W. Jackson Blvd.		Chicago	IL	60604
Jeff	Gosse	Federal Projects and FERC Coordinator	U.S. Fish & Wildlife Service	5600 American Boulevard West		Bloomington	MN	55437
David	Larson	Regional Office Ecological Services	U.S. Fish & Wildlife Service	5600 American Boulevard West		Bloomington	MN	55437
Lisa	Mandell	Deputy Supervisor	U.S. Fish & Wildlife Service	5600 American Boulevard West		Bloomington	MN	55437
Carl	Millegan	National Wildlife Refuge Manager	U.S. Fish & Wildlife Service	134 Union Blvd		Lakewood	CO	80228
Nick	Rowse	Biologist	U.S. Fish and Wildlife Service	Twin Cities Field Office	4101 American Blvd E	Bloomington	MN	55425
Tony	Sullins	Field Office Supervisor	U.S. Fish and Wildlife Service – Ecological Services MN	4101 East 80 <sup>th</sup> St.		Bloomington	MN	55425
Doug	Leschin	Oil and Gas Liaison – Tewaukon NWR – Wildlife Refuge Specialist	U.S. Fish and Wildlife Service – Wetland Management District	9754 143-1/2 Avenue SE		Cayuga	ND	58013
Christine	Brown	Lands & Recreation Program Manager	U.S. Forest Service	200 Ash Avenue NW		Cass Lake	MN	56633
Darla	Lenz	Forest Supervisor	U.S. Forest Service	200 Ash Avenue NW		Cass Lake	MN	56633
Tyler	Marthaler		Wadena County WCA/LGU	4 Alfred St. NE		Wadena	MN	56482
Bruce	Nelson	County Executive Director	West Polk County Farm Service Agency	528 Strander Ave		Crookston	MN	56716
Kevin	Ruud	Administrator	Wild Rice Watershed District	11 5th Ave E		Ada	MN	56510
Michael	Hyland		Wrenshall Drinking Water Supply Management Area (DWSMA)/Minnesota Department of Health	400 Alcohol Road - PO Box 157		Wrenshall	MN	55797

First Name	Last Name	Title	Organization	Address1	Address2	City	State	Zip
Chris	Parthun		Wrenshall Drinking Water Supply Management Area (DWSMA)/Minnesota Department of Health	705 5th Street NW, Suite A		Bemidji	MN	56601

Group	First Name	Last Name	Title	Organization	Address1	Address2	City	State	Zip
<b>Local Government Officials – North Dakota Border to Wisconsin Border</b>									
Kittson County	Shirley	Swenson	Financial Accounting Specialist	Kittson County	410 5th St. S., Ste 214		Hallock	MN	56728
Kittson County	Eric	Christensen	County Administrator	Kittson County	410 5th Street South	Suite 214	Hallock	MN	56728
Kittson County	Leon	Olson	County Board - Dist. 4	Kittson County	4430 340th St.		Lancaster	MN	56735
Kittson County	Craig	Spilde	County Board - Dist. 1	Kittson County	4453 State Hwy. 11		Karlstad	MN	56732
Kittson County	John	Anderson	County Board - Dist. 2	Kittson County	2291 270th Ave.		Hallock	MN	56728
Kittson County	Joe	Bouvette	County Board - Dist. 3	Kittson County	127 5th St. NE		Hallock	MN	56728
Kittson County	Betty	Younggren	County Board - Dist. 5	Kittson County	2174 280th Ave.		Hallock	MN	56728
Kittson County	Terry	Osowski	Clerk	South Red River Township	1878 210th St		Hallock	MN	56728
Kittson County	Herb	Johnson	Supervisor B	South Red River Township	1601 180th St		Kennedy	MN	56733
Kittson County	Dean	Severson	Supervisor A	South Red River Township	1979 175th Ave		Hallock	MN	56728
Kittson County	Noel	Peterson	Township Chair, Supervisor C	South Red River Township	1808 210th St.		Hallock	MN	56728
Kittson County	Mark	Lundberg	Clerk	Skane Township	1755 220th Ave		Kennedy	MN	56733
Kittson County	Chris	Mortenson	Supervisor C	Skane Township	1890 200th Avenue		Kennedy	MN	56733
Kittson County	Charles	Mortenson	Supervisor B	Skane Township	1767 200th Avenue		Kennedy	MN	56728
Kittson County	Robert	Rynning	Township Chair, Supervisor A	Skane Township	1835 210th Ave		Kennedy	MN	56733
Kittson County	Jeff	Mortenson	Clerk	Svea Township	1914 150th St.		Kennedy	MN	56733

Group	First Name	Last Name	Title	Organization	Address1	Address2	City	State	Zip
Kittson County	Darron	Benson	Supervisor C	Svea Township	1973 140th St.		Kennedy	MN	56733
Kittson County	Rich	Deere	Township Chair, Supervisor A	Svea Township	1577 250th Ave		Kennedy	MN	56733
Kittson County	Harold	Moose	Supervisor B	Svea Township	1007 230th Ave		Stephen	MN	56757
Kittson County	James	Larson	City Councilor	City of Donaldson	PO Box 180		Donaldson	MN	56720
Kittson County	Mary	Pinnock	Clerk	City of Donaldson	115 Front Street	PO Box 142	Donaldson	MN	56720
Kittson County	Lon	Thompson	City Councilor	City of Donaldson	PO Box 162		Donaldson	MN	56720
Kittson County	Nicholas	Harstad	City Councilor	City of Donaldson	PO Box 162		Donaldson	MN	56720
Kittson County	James	Olson	City Councilor	City of Donaldson	PO Box 180		Donaldson	MN	56720
Kittson County	Ronald	Remme	Mayor	City of Donaldson	PO Box 235		Donaldson	MN	56720
Kittson County	Thomas	Dowdle	Clerk	Davis Township	2956 130th St		Kennedy	MN	56733
Kittson County	Brian	Dahl	Township Chair, Supervisor C	Davis Township	3044 130th St		Kennedy	MN	56733
Kittson County	Roger	Dziengel	Supervisor A	Davis Township	1535 290th Ave		Kennedy	MN	56733
Kittson County	Dennis	Winge	Supervisor B	Davis Township	1074 270th Ave.		Kennedy	MN	56733
Marshall County	Scott	Peters	Auditor	Marshall County	208 E Colvin Ave. Ste 11 & 12		Warren	MN	56762
Marshall County	Kenneth	Borowicz	Commissioner - Dist. 3	Marshall County	PO Box 344		Stephen	MN	56757
Marshall County	Sharon	Bring	Chair, Commissioner - Dist. 4	Marshall County	20897 360th St. NW		Strandquist	MN	56758
Marshall County	Rolland	Miller	Commissioner - Dist 2	Marshall County	26817 420th Ave NW		Warren	MN	56762



Group	First Name	Last Name	Title	Organization	Address1	Address2	City	State	Zip
Marshall County	Gary	Kiesow	Commissioner - Dist. 5	Marshall County	25430 340th Ave. NE		Goodridge	MN	56725
Marshall County	LeRoy	Vonasek	Vice Chair, Commissioner - Dist. 1	Marshall County	21840 320th Ave NW		Warren	MN	56762
Marshall County	Patricia	Field	Clerk	Sinnott Township	PO Box 193		Stephen	MN	56757
Marshall County	Gayle	Field	Township Chair	Sinnott Township	PO BOX 193		Stephen	MN	56757
Marshall County	Ken	Kalin	Township Supervisor	Sinnott Township	44502 Highway 75 NW		Stephen	MN	56757
Marshall County	Maynard	Peterson	Township Supervisor	Sinnott Township	42085 360th Ave. NW		Stephen	MN	56757
Marshall County	Alen	Szczepanski	Clerk	Tamarac Township	35897 340th Ave. NW		Argyle	MN	56713
Marshall County	Paul	St. Germain	Chairperson	Tamarac Township	34840 US Highway 75 NW		Argyle	MN	56713
Marshall County	Mark	McGregor	Township Supervisor	Tamarac Township	34435 390th St NW		Stephen	MN	56757
Marshall County	Richard	Hanson	Township Supervisor	Tamarac Township	36621 360th Ave. NW		Stephen	MN	56757
Marshall County	Jeff	Nelson	Clerk	Wanger Township	39760 320th Ave. NW	PO Box 495	Stephen	MN	56757
Marshall County	James	Kuznia	Township Supervisor-A	Wanger Township	30900 380th St. NW		Stephen	MN	56757
Marshall County	Jeff	Gryskiewicz	Township Supervisor-C	Wanger Township	31382 360th St. NW		Argyle	MN	56713
Marshall County	Anthony	Kostrzewski	Township Chair	Wanger Township	PO Box 831		Alvarado	MN	56710
Marshall County	Courteney	Gratzek	Clerk	Alma Township	30736 290th Ave NW		Argyle	MN	56713
Marshall County	Roger	Tulibaski	Township Supervisor	Alma Township	33248 300th Ave NW		Argyle	MN	56713
Marshall County	Lou	Efta	Township Chair	Alma Township	31883 300th St NW		Argyle	MN	56713

Group	First Name	Last Name	Title	Organization	Address1	Address2	City	State	Zip
Marshall County	Eugene	Jorgenson	Township Supervisor	Alma Township	29536 300th St NW		Argyle	MN	56713
Marshall County	Kevin	Maurstad	Clerk	Foldahl Township	24926 320th St. NW		Argyle	MN	56713
Marshall County	Dennis	Erickson	Township Chair	Foldahl Township	28373 Great Eastern		Warren	MN	56762
Marshall County	Robert	Broten	Township Supervisor	Foldahl Township	28749 230th Ave. NW		Viking	MN	56760
Marshall County	Arnie	Maurstad	Township Supervisor	Foldahl Township	31937 250th Ave. NW		Argyle	MN	56713
Marshall County	Scott	Sommers	Clerk	Comstock Township	20503 230th Ave. NW		Warren	MN	56762
Marshall County	Aaron	Knoll	Township Chair	Comstock Township	20286 310th Ave. NW		Warren	MN	56762
Marshall County	Kevin	Hamrick	Township Supervisor	Comstock Township	23405 260th Ave. NW		Warren	MN	56762
Marshall County	Terry	Potucek	Township Supervisor	Comstock Township	27995 260th Ave. NW		Warren	MN	56762
Marshall County	Daniel	Sustad	Township Supervisor	Viking Township	22501 180th Ave NW		Viking	MN	56760
Marshall County	Oliver	Urdahl	Township Supervisor	Viking Township	25298 160th Ave. NW		Viking	MN	56760
Marshall County	Daniel	Olson	Township Clerk	Viking Township	19895 220th St NW		Viking	MN	56760
Marshall County	Dexter	Gonsorowski	Township Chair	Viking Township	16958 260th St. NW		Viking	MN	56760
Marshall County	Lori	Ranum	Clerk	City of Viking	PO Box 97		Viking	MN	56760
Marshall County	Michael	Hestekind	Mayor	City of Viking	PO Box 97		Viking	MN	56760
Marshall County	Paul	Wold	Councilmember	City of Viking	109 4th Avenue West		Viking	MN	56760
Marshall County	Arnold	Weleski	Councilmember	City of Viking	406 N Main St.		Viking	MN	56760

Group	First Name	Last Name	Title	Organization	Address1	Address2	City	State	Zip
Marshall County	Dennis	Barclay	Councilmember	City of Viking	PO Box 32		Viking	MN	56760
Pennington County	Kenneth	Olson	Auditor	Pennington County	PO Box 616	101 Main Ave. N	Thief River Falls	MN	56701
Pennington County	Don	Jensen	Board of Commissioners - Dist. 1	Pennington County	32094 120th St. NE		Goodridge	MN	56725
Pennington County	Cody	Hempel	Board of Commissioners - Dist. 2	Pennington County	221 6th St. W		Thief River Falls	MN	56701
Pennington County	Neil	Peterson	Board of Commissioners - Dist. 3	Pennington County	13500 150th Ave. SE		St. Hilaire	MN	56754
Pennington County	Darryl	Tveitbakk	Board of Commissioners - Dist. 4	Pennington County	108 Parkview St. E		Thief River Falls	MN	56701
Pennington County	Oliver "Skip"	Swanson	Board of Commissioners - Dist. 5	Pennington County	16637 140th St. NE		Thief River Falls	MN	56701
Pennington County	Michele	McCraw	Clerk	Numedal Township	18005 Pembina Trl NW		Thief River Falls	MN	56701
Pennington County	David	Bach	Township Chair	Numedal Township	16389 200th St NW		Thief River Falls	MN	56701
Pennington County	Jared	Asp	Township Supervisor	Numedal Township	17792 160th Ave NW		Thief River Falls	MN	56701
Pennington County	Mark	McCraw	Township Supervisor	Numedal Township	18005 Pembina Trl NW		Thief River Falls	MN	56701
Pennington County	Kim	Tunheim	Clerk	Norden Township	17399 Center Ave N		Thief River Falls	MN	56701
Pennington County	Alden	Hugg	Township Chair	Norden Township	18642 110th Ave NW		Thief River Falls	MN	56701
Pennington County	Gary	Klemetson	Township Supervisor	Norden Township	10301 200th St NW		Thief River Falls	MN	56701
Pennington County	Jay	Tunheim	Township Supervisor	Norden Township	17399 Center Ave N		Thief River Falls	MN	56701
Pennington County	Eileen	Hoefer	Clerk	Sanders Township	12203 110th Ave NW		Thief River Falls	MN	56701
Pennington County	Randy	Knott	Township Chair	Sanders Township	13007 130th St NW		Thief River Falls	MN	56701

Group	First Name	Last Name	Title	Organization	Address1	Address2	City	State	Zip
Pennington County	Cheryl	Scott	Township Supervisor	Sanders Township	10221 115th Ave NW		Thief River Falls	MN	56701
Pennington County	Gary	Nelson	Township Supervisor	Sanders Township	15587 110th Ave NW		Thief River Falls	MN	56701
Pennington County	Stacy	Lee	Clerk	Rocksbury Township	14604 132Nd Ave Ne		Thief River Falls	MN	56701
Pennington County	Nancy	Tofte	Township Chair	Rocksbury Township	14253 Riverbend Trl		Thief River Falls	MN	56701
Pennington County	Dale	Koop	Township Supervisor	Rocksbury Township	11213 140th St NE		Thief River Falls	MN	56701
Pennington County	Robert	Wald	Township Supervisor	Rocksbury Township	10617 130th Ave NE		Thief River Falls	MN	56701
Pennington County	Margaret	Peterson	Clerk	City of St. Hilaire	PO Box 296		St. Hilaire	MN	56754
Pennington County	Steve	Dahlen	Mayor	City of St. Hilaire	PO Box 296		St. Hilaire	MN	56754
Pennington County	Jill	Jonson	Clerk	River Falls Township	13447 150th Ave SE		St. Hilaire	MN	56754
Pennington County	Dennis	Wilkins	Township Chair	River Falls Township	13557 110th St SE		St. Hilaire	MN	56754
Pennington County	Jerry	Hasnedl	Township Supervisor	River Falls Township	12276 150th Ave SE		St. Hilaire	MN	56754
Pennington County	Wayne	Johnson	Township Supervisor	River Falls Township	10339 150th Ave SE		St. Hilaire	MN	56754
Red Lake County	Robert "Bob"	Schmitz	Auditor	Red Lake County	PO Box 367		Red Lake Falls	MN	56750
Red Lake County	David	Sorenson	Chair, Board of Commissioners - Dist. 1	Red Lake County	508 7th St. NE		Red Lake Falls	MN	56750
Red Lake County	Ron	Weiss	Board of Commissioners - Dist. 2	Red Lake County	10934 240th St. SW		Red Lake Falls	MN	56750
Red Lake County	John	Lerohl	Board of Commissioners - Dist. 3	Red Lake County	PO Box 36		Oklee	MN	56742
Red Lake County	Charles	Simpson	Board of Commissioners - Dist. 5	Red Lake County	20081 210th St. SE		Plummer	MN	56748

Group	First Name	Last Name	Title	Organization	Address1	Address2	City	State	Zip
Red Lake County	Velma	Oakland	Board of Commissioners - Dist. 4	Red Lake County	PO Box 183		Red Lake Falls	MN	56750
Red Lake County	Courtney	Kleven	Engineer/Highway Department	Red Lake County	204 7th Street NE		Red Lake Falls	MN	56750
Red Lake County	Mitch	Bernstein	Sheriff	Red Lake County	124 N Main Street	PO Box 306	Red Lake Falls	MN	56750
Red Lake County	Bob	Johanning	Clerk	River Township	14975 150th St. SE		Red Lake Falls	MN	56750
Red Lake County	Dean	Hesse	Township Chairman	River Township	17213 150th St. SE		Red Lake Falls	MN	56750
Red Lake County	Roger	Harmoning	Township Supervisor	River Township	14430 160th St SE		Red Lake Falls	MN	56750
Red Lake County	David	Ulrich	Township Supervisor	River Township	15187 140th Ave SE		Red Lake Falls	MN	56750
Red Lake County	Clayton	Larson	Township Chair	Emardville Township	21575 190th Ave SE		Plummer	MN	56748
Red Lake County	Eldon	Vigstol	Township Supervisor	Emardville Township	14151 US Hwy 59 SE		Plummer	MN	56748
Red Lake County	Jeanette	McMullen	Clerk	Emardville Township	18606 200th Ave SE		Plummer	MN	56748
Red Lake County	Steve	Eskeli	Township Supervisor	Emardville Township	22363 165th St SE		Plummer	MN	56748
Red Lake County	Margaret	Peterson	Clerk	City of Plummer	PO Box 128		Plummer	MN	56748
Red Lake County	Jim	Kelley	Mayor	City of Plummer	190 Healy Ave. W		Plummer	MN	56748
Red Lake County	Brent	Hemly	Councilmember	City of Plummer	175 Healy Ave. W.		Plummer	MN	56748
Red Lake County	Thomas	Braaten	Councilmember	City of Plummer	165 Hwy N 59	PO Box 42	Plummer	MN	56748
Red Lake County	Rick	Koivisto	Councilmember	City of Plummer	PO Box 94		Plummer	MN	56748
Red Lake County	James	Duchamp	Councilmember	City of Plummer	PO Box 14		Plummer	MN	56748

Group	First Name	Last Name	Title	Organization	Address1	Address2	City	State	Zip
Red Lake County	Steve	Linder	Township Supervisor	Garnes Township	27721 160th St SE		Oklee	MN	56742
Red Lake County	Steve	Rosten	Chairperson	Garnes Township	25602 170th St SE		Plummer	MN	56748
Red Lake County	Tom	Kolstoe	Township Supervisor	Garnes Township	27536 180th St SE		Oklee	MN	56742
Red Lake County	Diane	Kolstoe	Clerk	Garnes Township	27536 180th St SE		Oklee	MN	56742
Red Lake County	Carol	Chaput	Clerk	Lambert Township	26113 250th St SE		Brooks	MN	56715
Red Lake County	Richard	Martell	Chair, Township Supervisor	Lambert Township	23463 280th Ave SE		Oklee	MN	56742
Red Lake County	Melvin	Johnson, Jr.	Township Supervisor	Lambert Township	22514 260th Ave SE		Brooks	MN	56715
Red Lake County	Allen	Paquin	Township Supervisor	Lambert Township	29440 State Hwy 92 SE		Brooks	MN	56715
Red Lake County	Leon	Olson	Clerk	City of Oklee	PO Box 156		Oklee	MN	56742
Red Lake County	Clayton	Haugen	Mayor	City of Oklee	PO Box 57		Oklee	MN	56742
Red Lake County	Lori	Melby	Councilmember	City of Oklee	510 Toupin Drive	PO Box 185	Oklee	MN	56742
Red Lake County	Alex	Halle	Councilmember	City of Oklee	401 Main Ave	PO Box 267	Oklee	MN	56742
Red Lake County	Kent	Bergerson	Councilmember	City of Oklee	601 Governor Dr	PO Box 176	Oklee	MN	56742
Red Lake County	Bonny	Cote	Councilmember	City of Oklee	105 Toupin St.		Oklee	MN	56742
Polk County	Chuck	Whiting	Administrator	Polk County	612 North Broadway	Room 211	Crookston	MN	56716
Polk County	Michelle	Cote	Auditor	Polk County	612 North Broadway, Suite 213	P.O. Box 397	Crookston	MN	56716
Polk County	Craig	Buness	Chair, Board of Commissioners - Dist. 1	Polk County	408 Stuart Ave.		Crookston	MN	56716



Group	First Name	Last Name	Title	Organization	Address1	Address2	City	State	Zip
Polk County	Warren	Strandell	Board of Commissioners - Dist. 2	Polk County	2024 10th St. SE		East Grand Forks	MN	56721
Polk County	Nick	Nicholas	Board of Commissioners - Dist. 3	Polk County	118 Golf Terrace		Crookston	MN	56716
Polk County	Warren	Affeldt	Board of Commissioners - Dist. 4	Polk County	PO Box 265		Fosston	MN	56542
Polk County	Don	Diedrich	Board of Commissioners - Dist. 5	Polk County	32620 200th St. NW		Warren	MN	56762
Polk County	Robert	Wagner	Director of Assessment Services	Polk County	612 North Broadway, Suite 207		Crookston	MN	56716
Polk County	Barb	Erdman	Sheriff	Polk County	600 Bruce Street	PO Box 416	Crookston	MN	56716
Polk County	Pam`	O'Neill	Clerk	Chester Township	31245 220th St SE		Oklee	MN	56742
Polk County	Ambrose	Beaudoin	Township Chair	Chester Township	30560 250th St. SE		Brooks	MN	56715
Polk County	Robert	O'Neill	Township Supervisor	Chester Township	31245 220th St SE		Oklee	MN	56742
Polk County	Kenny	Sorenson	Township Supervisor	Chester Township	34209 220th St SE		Oklee	MN	56742
Polk County	Marvel	Flateland	Township Chairman	Gully Township	23125 380th Ave SE		Trail	MN	56684
Polk County	Vincent	Agnes	Township Supervisor	Gully Township	24380 400th Ave SE		Gully	MN	56646
Polk County	Dianne	Watne	Township Supervisor	Gully Township	38496 230th St. SE		Gully	MN	56646
Polk County	Carole J.	Tharaldson	Clerk	Gully Township	41654 260th St. SE		Gully	MN	56646
Polk County	Helen	Sordahl	Clerk	City of Trail	109 N Main		Trail	MN	56684
Polk County	Frank	Buer	Mayor	City of Trail	27107 370th Ave. SE		Trail	MN	56684
Polk County	Patsy	Anderson	Councilmember	City of Trail	108 Birch Street		Trail	MN	56684
Polk County	Gloria	Bren	Councilmember	City of Trail	104 2nd Avenue West		Trail	MN	56684
Polk County	Lois	Klema	Councilmember	City of Trail	109 Elm Street		Trail	MN	56684

Group	First Name	Last Name	Title	Organization	Address1	Address2	City	State	Zip
Polk County	Judy	Seyller	Councilmember	City of Trail	108 2nd Avenue West		Trail	MN	56684
Polk County	Barbara	Sellers	Clerk	City of Gully	PO Box 26		Gully	MN	56646
Polk County	Jim	Sundrud	Councilmember	City of Gully	PO Box 26		Gully	MN	56646
Polk County	Sandra	Graff	Councilmember	City of Gully	PO Box 26		Gully	MN	56646
Polk County	Don	Landsrud	Councilmember	City of Gully	PO Box 26		Gully	MN	56646
Polk County	Chris	Basinger	Councilmember	City of Gully	PO Box 26		Gully	MN	56646
Polk County	Cathy	Bergerson	Mayor	City of Gully	PO Box 26		Gully	MN	56646
Polk County	Dennis	Erickson	Clerk	Eden Township	39741 320th St SE		Gully	MN	56646
Polk County	Rick	Bruggeman	Township Chairman	Eden Township	28976 380th Ave SE		Trail	MN	56684
Polk County	James	Paulson	Township Supervisor	Eden Township	36848 300th St SE		Trail	MN	56684
Polk County	John	Schmidt	Township Supervisor	Eden Township	29794 360th Ave SE		Trail	MN	56684
Clearwater County	Stacy	Halvorson	Clerk	City of Gonvick	PO Box 128		Gonvick	MN	56644
Clearwater County	Corrine	Richards	Councilmember	City of Gonvick	PO Box 159		Gonvick	MN	56644
Clearwater County	Gary	Quern	Councilmember	City of Gonvick	PO Box 95		Gonvick	MN	56644
Clearwater County	Lauris	Krogstad	Councilmember	City of Gonvick	PO Box 203		Gonvick	MN	56644
Clearwater County	Dan	Johnson	Councilmember	City of Gonvick	48 Park Avenue		Gonvick	MN	56644
Clearwater County	Dan	Sundquist	Mayor	City of Gonvick	140 Cedar Street		Gonvick	MN	56644
Clearwater County	Richard	Aos	Clerk	Pine Lake Township	47807 E. Pine Lake Rd.		Gonvick	MN	56644
Clearwater County	Paul	Buer	Township Chairman	Pine Lake Township	15614 500th St.		Gonvick	MN	56644

Group	First Name	Last Name	Title	Organization	Address1	Address2	City	State	Zip
Clearwater County	Dennis	Bergerson	Township Supervisor	Pine Lake Township	47862 County 7		Gonvick	MN	56644
Clearwater County	Larry	Peterson	Township Supervisor	Pine Lake Township	12350 516th St.		Gonvick	MN	56644
Clearwater County	Allen	Paulson	Auditor	Clearwater County	213 Main Ave N.	Dept 202	Bagley	MN	56621
Clearwater County	Cheryl	Grover	County Assessor	Clearwater County	213 Main Ave N.		Bagley	MN	56621
Clearwater County	Duane	Hayes	Chair, Board of Commissioners - Dist. 1	Clearwater County	15132 346th St.		Bagley	MN	56621
Clearwater County	Dean	Newland	Board of Commissioners - Dist. 2	Clearwater County	22211 Minerva Lake Rd.		Shevlin	MN	56676
Clearwater County	John	Nelson	Board of Commissioners - Dist. 4	Clearwater County	49604 179th Ave.		Clearbrook	MN	56634
Clearwater County	Daniel	Stenseng	Board of Commissioners - Dist. 5	Clearwater County	43749 191st Ave.		Clearbrook	MN	56634
Clearwater County	Lori	Larson	Township Clerk	Leon Township	19837 500th St		Clearbrook	MN	56634
Clearwater County	David	Engebretson	Township Supervisor	Leon Township	48323 199th Ave.		Clearbrook	MN	56634
Clearwater County	Marlin	Langseth	Township Supervisor	Leon Township	50807 189th Ave.		Clearbrook	MN	56634
Clearwater County	James	Aakre	Township Chairman	Leon Township	49209 189th Ave		Clearbrook	MN	56634
Clearwater County	Lucy	Thompson	Clerk	City of Clearbrook	200 Elm St	PO Box 62	Clearbrook	MN	56634
Clearwater County	Sue	Dalager	Assistant City Clerk	City of Clearbrook	200 Elm Street	PO Box 62	Clearbrook	MN	56634
Clearwater County	Kevin	Prosser	Councilmember	City of Clearbrook	200 Elm St	PO Box 62	Clearbrook	MN	56634
Clearwater County	Ryan	Solee	Councilmember	City of Clearbrook	200 Elm St	PO Box 62	Clearbrook	MN	56634
Clearwater County	Dylan	Goudge	Councilmember	City of Clearbrook	309 W Street SW		Clearbrook	MN	56634

Group	First Name	Last Name	Title	Organization	Address1	Address2	City	State	Zip
Clearwater County	George	Postier	Mayor	City of Clearbrook	200 Elm St	PO Box 62	Clearbrook	MN	56634
Clearwater County	Stephanie	Anderson	Clerk	Holst Township	41066 191 <sup>st</sup> Ave.		Clearbrook	MN	56634
Clearwater County	Elwood	Nordlund	Township Chairman	Holst Township	18837 446th St.		Clearbrook	MN	56634
Clearwater County	James	Chesley	Township Supervisor	Holst Township	43864 221st Ave.		Clearbrook	MN	56634
Clearwater County	Norval	Oien	Township Supervisor	Holst Township	18782 400th St.		Clearbrook	MN	56634
Clearwater County	Diane	Langseth	Clerk	City of Leonard	PO Box 54		Leonard	MN	56652
Clearwater County	Tracey	Rossell	Councilmember	City of Leonard	PO Box 63		Leonard	MN	56652
Clearwater County	Tammie	Harr	Councilmember	City of Leonard	44665 243rd Avenue		Leonard	MN	56652
Clearwater County	Chelsey	Erickson	Councilmember	City of Leonard	44481 French Ave		Leonard	MN	56652
Clearwater County	Daniel	Risland	Mayor	City of Leonard	44414 French Ave.		Leonard	MN	56652
Clearwater County	Niki	Walters	Clerk	Dudley Township	PO Box 46		Leonard	MN	56652
Clearwater County	Les	Hinrichs	Township Chairman	Dudley Township	40504 County 23		Shevlin	MN	56676
Clearwater County	Rodney	Rhen	Township Supervisor	Dudley Township	24001 2 St		Leonard	MN	56652
Clearwater County	David	Rongstad	Township Supervisor	Dudley Township	23929 Soo Line Rd.		Leonard	MN	56652
Beltrami County	Tim	Sumner	County Commissioners - Dist. 4	Beltrami County	PO Box 712		Redby	MN	56670
Beltrami County	Jack	Frost	County Commissioner - Dist. 1	Beltrami County	15228 Joes Lodge Dr. SE		Bemidji	MN	56601
Beltrami County	Joe	Vene	County Commissioner - Dist. 2	Beltrami County	1415 Birchmont Dr. NE		Bemidji	MN	56601

Group	First Name	Last Name	Title	Organization	Address1	Address2	City	State	Zip
Beltrami County	Richard	Anderson	County Commissioner - Dist. 3	Beltrami County	7278 Lammers RD NW		Solway	MN	56678
Beltrami County	Jim	Lucachick	County Commissioner - Dist. 5	Beltrami County	13318 Wildwood Rd. NE		Bemidji	MN	56601
Beltrami County	Kay	Mack	County Administrator	Beltrami County	701 Minnesota Ave. NW, Ste 200		Bemidji	MN	56601
Beltrami County	Bonnie	Tanem	Clerk	Buzzle Township	16660 Beaver Pond Dr. NW		Pinewood	MN	56676
Beltrami County	Lief	Tronnes	Township Chair	Buzzle Township	18325 Nelson Dam Rd NW		Leonard	MN	56652
Beltrami County	Donald	Cloose	Township Supervisor	Buzzle Township	14545 Great Valley Rd. NW		Pinewood	MN	56676
Beltrami County	Tim	Lewis	Township Supervisor	Buzzle Township	15302 Buzzle Rd. NW		Pinewood	MN	56676
Beltrami County	Dianna	Fredrickson	Clerk	Lammers Township	17719 Old Jefferson Dr. NW		Solway	MN	56678
Beltrami County	Larry	Tolman	Township Chairman	Lammers Township	7169 Meadowview Rd. NW		Solway	MN	56678
Beltrami County	Richard	Boyer	Township Supervisor	Lammers Township	19991 Old Jefferson Dr. NW		Solway	MN	56678
Beltrami County	Joel	Rohde	Township Supervisor	Lammers Township	16739 Thoren Dr. NW		Solway	MN	56678
Beltrami County	Mary Lou	Milender	Clerk	Eckles Township	11820 Coyote Rd. NW		Bemidji	MN	56601
Beltrami County	Dennis	Zeto	Township Chairman	Eckles Township	6912 Balsam Rd. NW		Bemidji	MN	56601
Beltrami County	Ervin	Blom	Township Supervisor	Eckles Township	11416 Eckles Rd. NW		Bemidji	MN	56601
Beltrami County	Donald	Hazeman	Township Supervisor	Eckles Township	6615 Jackpine Rd. NW		Bemidji	MN	56601
Beltrami County	Mel	Milender	Township Supervisor	Eckles Township	11820 Coyote Rd. NW		Bemidji	MN	56601
Beltrami County	Cory	Wilson	Township Supervisor	Eckles Township	5301 Hwy. 89 NW		Bemidji	MN	56601

Group	First Name	Last Name	Title	Organization	Address1	Address2	City	State	Zip
Beltrami County	Louane	Beyer	Clerk/Treasurer	City of Wilton	613 Grant Lake Lane SW		Wilton	MN	56601
Beltrami County	Eric	Forsyth	Council Member	City of Wilton	PO Box 56		Wilton	MN	56687
Beltrami County	Andrea	Haefner	Council Member	City of Wilton	PO Box 174		Wilton	MN	56687
Beltrami County	Jeffrey	Snyder	Council Member	City of Wilton	PO Box 82		Wilton	MN	56687
Beltrami County	Shelly	Baker	Mayor	City of Wilton	PO Box 68		Wilton	MN	56687
Beltrami County	Kay	Murphy	Clerk	City of Bemidji	317 4th St. NW		Bemidji	MN	56601
Beltrami County	Jim	Thompson	Councilmember	City of Bemidji	2332 Calihan Ave. NE		Bemidji	MN	56601
Beltrami County	Michael	Meehlhause	Councilmember - Ward 1	City of Bemidji	1015 America Ave N.W.		Bemidji	MN	56601
Beltrami County	Roger	Hellquist	Councilmember - Ward 2	City of Bemidji	PO Box 312		Bemidji	MN	56619
Beltrami County	Ron	Johnson	Councilmember - Ward 3	City of Bemidji	1804 Beltrami Ct. NW		Bemidji	MN	56601
Beltrami County	Reed	Olson	Councilmember - Ward 4	City of Bemidji	711 14th St. NW		Bemidji	MN	56601
Beltrami County	Nancy	Erickson	Councilmember - Ward 5	City of Bemidji	508 Lincoln Ave SE		Bemidji	MN	56601
Beltrami County	Rita	Albrecht	Mayor	City of Bemidji	1911 Norton Ave. NW		Bemidji	MN	56601
Beltrami County	Angela	Gregg-Schmidt	Clerk	Grant Valley Township	PO Box 1124		Bemidji	MN	56601
Beltrami County	Russell	Hiltz	Township Chairman	Grant Valley Township	3608 Division St. W		Bemidji	MN	56601
Beltrami County	Matthew	Boyer	Township Supervisor	Grant Valley Township	10337 Juneberry Rd. NW		Bemidji	MN	56601
Beltrami County	Edward	Rauch	Township Supervisor	Grant Valley Township	11551 Misty Meadows Rd. SW		Bemidji	MN	56601



Group	First Name	Last Name	Title	Organization	Address1	Address2	City	State	Zip
Beltrami County	Johanna	Newland	Clerk	Bemidji Township	148 Carr Lake Rd SE		Bemidji	MN	56601
Beltrami County	Jan	Heuer	Township Chair	Bemidji Township	148 Carr Lake Rd. SE		Bemidji	MN	56601
Beltrami County	Pete	Fredrickson	Township Supervisor	Bemidji Township	209 Pine Grove St. SW		Bemidji	MN	56601
Beltrami County	John	Rowles	Township Supervisor	Bemidji Township	2408 Tyler Ave. SE		Bemidji	MN	56601
Beltrami County	Brian	Merschman	Township Supervisor	Bemidji Township	407 Meadow Ct NE		Bemidji	MN	56601
Beltrami County	Lowell	Vagle	Township Supervisor	Bemidji Township	148 Carr Lake Road SE		Bemidji	MN	56601
Hubbard County	Loretta	Mattson	Interim Auditor-Treasurer	Hubbard County	301 Court Ave.		Park Rapids	MN	56470
Hubbard County	Kathy	Grell	Chair, Board of Commissioners - Dist. 1	Hubbard County	18657 Eastview Drive		Park Rapids	MN	56470
Hubbard County	Matthew	Dotta	Board of Commissioners - Dist. 2	Hubbard County	26626 US 71		Park Rapids	MN	56470
Hubbard County	Greg	Larson	Board of Commissioners - Dist. 3	Hubbard County	319 East River Dr.		Park Rapids	MN	56470
Hubbard County	Daniel	Stacey	Board of Commissioners - Dist. 4	Hubbard County	22690 Goose Drive		Akeley	MN	56433
Hubbard County	Cal	Johannsen	Board of Commissioners - Dist. 5	Hubbard County	38179 US 71		Lake George	MN	56458
Hubbard County	Susan	Adkins	Clerk	Helga Township	50891 County 36		Bemidji	MN	56601
Hubbard County	Don	Clay	Township Chair	Helga Township	48299 County 36		Laporte	MN	56461
Hubbard County	Dale	Berglund	Township Supervisor	Helga Township	50407 US 71		Bemidji	MN	56601
Hubbard County	Jeff	Schussman	Township Supervisor	Helga Township	26713 500th St.		Bemidji	MN	56601
Hubbard County	Mark	Lawyer	Township Supervisor	Helga Township	23326 County 9		Bemidji	MN	56601

Group	First Name	Last Name	Title	Organization	Address1	Address2	City	State	Zip
Hubbard County	Joanna	Olson-Hammerstrom	Township Supervisor	Helga Township	25323 Beltrami Line Rd		Bemidji	MN	56601
Hubbard County	Laurel	Schummer	Clerk	Farden Township	30167 County 9		Laporte	MN	56461
Hubbard County	Tim	Humphrey	Township Chair	Farden Township	32088 480th St.		Cass Lake	MN	56633
Hubbard County	Dennis	Bergeron	Township Supervisor	Farden Township	48053 317th Ave.		Cass Lake	MN	56633
Hubbard County	John	Nyberg	Township Supervisor	Farden Township	48505 Cass Line Rd		Cass Lake	MN	56633
Cass County	Sharon	Anderson	Auditor - Treasurer	Cass County	Courthouse Annex, 2nd Floor	303 Minnesota Ave W, PO Box 3000	Walker	MN	56484
Cass County	Neal	Gaalswyk	Board of Commissioners - Dist. 1	Cass County	11745 Maplewood Dr. East		Gull Lake	MN	56401
Cass County	Robert	Kangas	Board of Commissioners - Dist. 2	Cass County	3921 40th Ave. SW		Pine River	MN	56474
Cass County	Jeff	Peterson	Board of Commissioners - Dist. 3	Cass County	2858 32nd Ave. NW		Hackensack	MN	56452
Cass County	James	Dowson	Board of Commissioners - Dist. 4	Cass County	6325 Pinecone Lane NW		Walker	MN	56484
Cass County	Dick	Downham	Board of Commissioners - Dist. 5	Cass County	7844 24th Ave. NE		Boy River	MN	56672
Cass County	Matt	Erickson	Clerk	Pike Bay Township	PO Box 1355		Cass Lake	MN	56633
Cass County	Arvin	Gieske	Treasurer	Pike Bay Township	16201 69th Ave NW		Cass Lake	MN	56633
Cass County	Stephanie	Lueth	Township Supervisor/Chair	Pike Bay Township	14984 State 371 NW		Cass Lake	MN	56633
Cass County	Richard	Baird	Township Supervisor	Pike Bay Township	PO Box 56		Cass Lake	MN	56633

Group	First Name	Last Name	Title	Organization	Address1	Address2	City	State	Zip
Cass County	Larry	Glass	Township Supervisor	Pike Bay Township	6063 US Highway 2		Cass Lake	MN	56633
Cass County	Stephen	Howard	Township Supervisor	Pike Bay Township	7085 Little Wolf Rd. NW		Cass Lake	MN	56633
Cass County	Linda	Barsness	Township Supervisor	Pike Bay Township	14862 73rd Ave NW		Cass Lake	MN	56633
Cass County	Sue	Uhrinak	Clerk-Treasurer	City of Cass Lake	PO Box 877		Cass Lake	MN	56633
Cass County	Herschel	Ogema	Councilmember	City of Cass Lake	PO Box 622		Cass Lake	MN	56633
Cass County	Wayne	Bohn	Councilmember	City of Cass Lake	431 4th St. NW		Cass Lake	MN	56633
Cass County	Scott	Reimer	Councilmember	City of Cass Lake	PO Box 1028		Cass Lake	MN	56633
Cass County	Art	Schumaker	Councilmember	City of Cass Lake	PO Box 713		Cass Lake	MN	56633
Cass County	Wayne	LaDuke	Mayor	City of Cass Lake	PO Box 877		Cass Lake	MN	56633
Cass County	Missy	Charnley	Clerk-Treasurer	City of Bena	PO Box 26		Bena	MN	56626
Cass County	Kati	Ash	Councilmember	City of Bena	437 County 8		Bena	MN	56626
Cass County	Bob	Zygutis	Councilmember	City of Bena	PO Box 55		Bena	MN	56626
Cass County	Pat	Rooney	Councilmember	City of Bena	PO Box 8		Bena	MN	56626
Cass County	William	Tucker	Mayor	City of Bena	PO Box 94		Bena	MN	56626
Itasca County	Trish	Klein	Administrator	Itasca County	123 NE 4th St.		Grand Rapids	MN	55744
Itasca County	Jeff	Walker	Auditor/Treasurer	Itasca County	123 NE 4th St.		Grand Rapids	MN	55744
Itasca County	Rusty	Eichorn	Commissioner - Dist. 4	Itasca County	31708 Laplant Rd		Grand Rapids	MN	55744

Group	First Name	Last Name	Title	Organization	Address1	Address2	City	State	Zip
Itasca County	Mark	Mandich	Chair, Commissioner - Dist. 5	Itasca County	24352 County Road 57		Bovey	MN	55709
Itasca County	Terry	Snyder	Commissioner - Dist. 2	Itasca County	123 NE 4th St.		Grand Rapids	MN	55744
Itasca County	Davin	Tinquist	Commissioner - Dist. 1	Itasca County	36756 Indian Pt Rd		Cohasset	MN	55721
Itasca County	Leo	Trunt	Commissioner - Dist. 3	Itasca County	123 NE 4th St		Grand Rapids	MN	55744
Itasca County	Dorrie	Lashomb	Dep. City Clerk	City of Cohasset	305 NW 1St Ave		Cohasset	MN	55721
Itasca County	Terry	Bartz	City Councilor	City of Cohasset	26367 River Rd.		Cohasset	MN	55721
Itasca County	Denny	Blankensop	City Councilor	City of Cohasset	36502 Cedar Rd		Cohasset	MN	55721
Itasca County	Tim	Carlson	City Councilor	City of Cohasset	25957 River Rd.		Cohasset	MN	55721
Itasca County	Jason	Tabaka	City Councilor	City of Cohasset	26267 Clara St.		Cohasset	MN	55721
Itasca County	Greg	Hagy	Mayor	City of Cohasset	20 SW 8th Ave.		Cohasset	MN	55721
Itasca County	Joe	Chandler	City Councilor	City of Grand Rapids	950 SW 25th St.		Grand Rapids	MN	55744
Itasca County	Dale	Christy	City Councilor	City of Grand Rapids	1100 SW 23rd Ave.		Grand Rapids	MN	55744
Itasca County	Barb	Sanderson	City Councilor	City of Grand Rapids	1501 SW 3rd Ave.		Grand Rapids	MN	55744
Itasca County	Edward	Zabinski	City Councilor	City of Grand Rapids	731 NW 2nd Ave.		Grand Rapids	MN	55744
Itasca County	Kim	Johnson-Gibeau	Clerk	City of Grand Rapids	420 N Pokegama Ave		Grand Rapids	MN	55744
Itasca County	Dale	Adams	Mayor	City of Grand Rapids	1806 Fraser Dr.		Grand Rapids	MN	55744

Group	First Name	Last Name	Title	Organization	Address1	Address2	City	State	Zip
Itasca County	Mike	Antonovich	Mayor	City of Coleraine	P.O. Box 224		Coleraine	MN	55722
Itasca County	Ken	Smith	City Councilor	City of Coleraine	P.O. Box 465		Coleraine	MN	55722
Itasca County	Todd	Lawson	City Councilor	City of Coleraine	P.O. Box 13		Coleraine	MN	55722
Itasca County	Lee	Mattfield	City Councilor	City of Coleraine	759 Trout Lake Rd.		Grand Rapids	MN	55744
Itasca County	Peggy	Smith	City Councilor	City of Coleraine	1137 County Road 440		Bovey	MN	55709
Itasca County	Sandy	Bluntach	Clerk/Treasurer	City of Coleraine	P.O. Box 564		Coleraine	MN	55722
Itasca County	Steven	Feyma	City Councilor	City of Laprairie	2011 Fraser St		Grand Rapids	MN	55744
Itasca County	Margie	Ritter	City Councilor	City of Laprairie	15 Park Dr		La Prairie	MN	55744
Itasca County	Lynn	O'Brien	City Councilor	City of Laprairie	310 LaPrairie Ave.		Grand Rapids	MN	55744
Itasca County	Tony	Donahue	City Councilor	City of Laprairie	2997 Fraser St.		Grand Rapids	MN	55744
Itasca County	Marilyn	Carlson	Clerk	City of Laprairie	15 Park Dr		Grand Rapids	MN	55744
Itasca County	Mike	Fall	Mayor	City of Laprairie	2990 Fraser St.		Grand Rapids	MN	55744
Itasca County	Christine	Partlow	Treasurer	Trout Lake Township	24217 County Rd 70		Bovey	MN	55709
Itasca County	Gwen	Rutherford	Clerk	Trout Lake Township	26696 Norway Dr		Bovey	MN	55709
Itasca County	Michael	Partlow	Township Chair	Trout Lake Township	24217 County Road 70		Bovey	MN	55709
Itasca County	Jeanne	Newstrom	Township Supervisor	Trout Lake Township	24683 Trout Lake Rd		Bovey	MN	55709
Itasca County	Pamela	Perry	Township Supervisor	Trout Lake Township	26439 Birch Dr.		Bovey	MN	55709

Group	First Name	Last Name	Title	Organization	Address1	Address2	City	State	Zip
Itasca County	Gina	Vickerman	Clerk	Morse Township	48393 E Sycamore Rd		Deer River	MN	56636
Itasca County	Gayle	Guthrie	Township Supervisor A	Morse Township	46260 Co. Rd. 142		Deer River	MN	56636
Itasca County	Nancy	Evans	Township Chairperson	Morse Township	34494 County Road 44		Deer River	MN	56636
Itasca County	Rita	Fidely	Township Supervisor C	Morse Township	29910 County Road 18		Deer River	MN	56636
Itasca County	Amy	Box	City Councilor	City of Deer River	P.O. Box 209		Deer River	MN	56636
Itasca County	Barbara	Serfling	City Councilor	City of Deer River	531 4th St SE		Deer River	MN	56636
Itasca County	Chris	Reed	City Councilor	City of Deer River	P.O. Box 731		Deer River	MN	56636
Itasca County	Steven	Geving	Mayor	City of Deer River	P.O. Box 339		Deer River	MN	56636
Itasca County	Victor	Williams	Clerk/Treasurer	City of Deer River	208 2nd St SE	PO Box 70	Deer River	MN	56636
Itasca County	Mark	Box	Clerk/Treasurer	City of Deer River	P.O Box 31		Deer River	MN	56636
Itasca County	Patrick	Richards	City Councilor	City of Deer River	P.O. Box 301		Deer River	MN	56636
Itasca County	Robert	Reed	City Councilor	City of Zemple	731 Lake St		Deer River	MN	56636
Itasca County	Dave	Dolkman	City Councilor	City of Zemple	731 Lake St		Deer River	MN	56636
Itasca County	Jim	Oelkers	City Councilor	City of Zemple	795 Lake St		Deer River	MN	56636
Itasca County	Robert	Pellersells	City Councilor	City of Zemple	258 County Road 139		Deer River	MN	56636
Itasca County	Linda	Reed	Clerk	City of Zemple	731 Lake St		Deer River	MN	56636
Itasca County	Gene	Hart	Mayor	City of Zemple	731 1st St E		Deer River	MN	56636



Group	First Name	Last Name	Title	Organization	Address1	Address2	City	State	Zip
Itasca County	Larry	Nixon	Clerk	Deer River Township	PO Box 122		Deer River	MN	56636
Itasca County	Roger	Moede	Township Supervisor A	Deer River Township	42890 Chase Lake Rd		Deer River	MN	56636
Itasca County	Terry	Greenside	Chairperson	Deer River Township	36135 County Road 248		Deer River	MN	56636
Itasca County	Brenda	Johanneck	Township Supervisor C	Deer River Township	41265 County Road 181		Deer River	MN	56636
Itasca County	Cathy	King	Clerk	Feeley Township	21140 Shallow Lake Rd		Warba	MN	55793
Itasca County	Mark	Seeley	Township Supervisor	Feeley Township	19538 County Road 10		Warba	MN	55793
Itasca County	Warren	Spawn	Township Supervisor	Feeley Township	20538 County Road 10		Warba	MN	55793
Itasca County	Barbara	Vadnais	Township Supervisor	Feeley Township	PO Box 2725		Warba	MN	55793
Itasca County	Jim	Heinrichs	City Councilor	City of Warba	PO Box 2794		Warba	MN	55793
Itasca County	Denise	Leppanen	City Councilor	City of Warba	PO Box 2794		Warba	MN	55793
Itasca County	Kelly	McCauley	City Councilor	City of Warba	PO Box 2794		Warba	MN	55793
Itasca County	Niki	Mistelske	Clerk	City of Warba	PO Box 2772		Warba	MN	55793
Itasca County	Don	Hawk	Mayor	City of Warba	PO Box 2794		Warba	MN	55793
Itasca County	Mary Kay	Hanson	Clerk	Blackberry Township	21159 Blackberry Acres Rd		Grand Rapids	MN	55744
Itasca County	Gary	Johnson	Township Chair	Blackberry Township	21206 Bluebird Dr.		Grand Rapids	MN	55744
Itasca County	Gary	Nelson	Township Supervisor B	Blackberry Township	16215 River Rd		Grand Rapids	MN	55744
Itasca County	Stephanie	Zimmer	Treasurer	Blackberry Township	25767 US Highway 2		Grand Rapids	MN	55744

**Attachment 3a: List of Government and Public Agency Officials**

Group	First Name	Last Name	Title	Organization	Address1	Address2	City	State	Zip
Itasca County	Mark	Klennert	Township Supervisor C	Blackberry Township	26658 Dove Lane		Grand Rapids	MN	55744
Itasca County	Marcia	Kingsley	Clerk	Sago Township	17795 County Road 431		Swan River	MN	55784
Itasca County	Eugene	Sarja	Township Supervisor	Sago Township	17108 County Road 438		Swan River	MN	55784
Itasca County	Craig	Scherfenberg	Township Chair	Sago Township	Po Box 21		Swan River	MN	55784
Itasca County	Dennis	Warner	Township Supervisor	Sago Township	15182 Sago 4		Warba	MN	55793
Itasca County	Hjalmer	Aho	Township Clerk	Wawina Township	13589 Wawina Twp. Rd. B		Wawina	MN	55736
Itasca County	Kelly	Karkianen	Deputy Township Clerk	Wawina Township	13288 County Road 25		Wawina	MN	55736
Itasca County	Rodney	Leppanen	Supervisor	Wawina Township	15225 US Hwy 2		Swan River	MN	55784
Itasca County	Marcia	Johnon	Chairman	Wawina Township	15225 US Highway 2		Swan River	MN	55784
Itasca County	Al	Wertz	Supervisor	Wawina Township	11852 County Road 25		Wawina	MN	55736
Aitkin County	Kirk	Peysar	Auditor	Aitkin County	209 2nd St NW, Rm 202		Aitkin	MN	56431
Aitkin County	Donald	Niemi	Board of Commissioners - Dist. 3	Aitkin County	32340 State Hwy. 47		Aitkin	MN	56431
Aitkin County	Brian	Napstad	Board of Commissioners - Dist. 4	Aitkin County	51227 Long Point Place		McGregor	MN	55760
Aitkin County	Anne	Marcotte	Vice Chair, Board of Commissioners - Dist. 5	Aitkin County	PO Box 192		Hill City	MN	55748
Aitkin County	J. Mark	Wedel	Chair, Board of Commissioners - Dist. 1	Aitkin County	515 6Th Ave. SE		Aitkin	MN	56431
Aitkin County	Laurie	Westerlund	Board of Commissioners - Dist. 2	Aitkin County	30517 270th Lane		Aitkin	MN	56431
St. Louis County	Frank	Jewell	Commissioner - Dist. 1	St. Louis County	100 N. 5th Avenue West	Room 202	Duluth	MN	55802

Group	First Name	Last Name	Title	Organization	Address1	Address2	City	State	Zip
St. Louis County	Patrick	Boyle	Commissioner - Dist. 2	St. Louis County	100 N. 5th Avenue West	Room 202	Duluth	MN	55802
St. Louis County	Chris	Dahlberg	Commissioner - Dist. 3	St. Louis County	100 N. 5th Avenue West	Room 202	Duluth	MN	55802
St. Louis County	Mike	Forsman	Commissioner - Dist. 4	St. Louis County	St. Louis County Service Center	320 Miners Drive East	Ely	MN	55731
St. Louis County	Pete	Stauber	Commissioner - Dist. 5	St. Louis County	100 N. 5th Avenue West	Room 202	Duluth	MN	55802
St. Louis County	Keith	Nelson	Chair, Board of Commissioners - Dist. 6	St. Louis County	Virginia Courthouse	300 South 5th Avenue	Virginia	MN	55792
St. Louis County	Steve	Raukar	Commissioner - Dist. 7	St. Louis County	Hibbing Courthouse	1810 12th Avenue East	Hibbing	MN	55746
St. Louis County	Donald	Dicklich	Auditor	St. Louis County	100 N. 5th Avenue West	Room 214	Duluth	MN	55802
St. Louis County	Tanya	Johnson	Clerk	Halden Township	5611 Triplett Rd		Floodwood	MN	55736
St. Louis County	Cindy	Palmer	Treasurer	Halden Township	4792 Halden Rd		Floodwood	MN	55736
St. Louis County	Allyn	Clark	Township Supervisor	Halden Township	11928 Floodwood Rd		Floodwood	MN	55736
St. Louis County	Jacqueline	Schreder	Township Supervisor/Chair	Halden Township	12865 Laurie Rd		Floodwood	MN	55736
St. Louis County	Karen	Lace	Township Supervisor	Halden Township	12420 Tamarack Rd		Floodwood	MN	55736
St. Louis County	Jessica	Rich	Administrator	City of Floodwood	PO Box 348		Floodwood	MN	55736
St. Louis County	Faith	Bailey	City Council Treasurer	City of Floodwood	PO Box 348		Floodwood	MN	55736
St. Louis County	Tad	Farrell	City Councilor	City of Floodwood	PO Box 348		Floodwood	MN	55736
St. Louis County	Vern	Owens	City Councilor	City of Floodwood	PO Box 348		Floodwood	MN	55736
St. Louis County	Elanore	Vorderbruggen	City Councilor	City of Floodwood	PO Box 348		Floodwood	MN	55736

Group	First Name	Last Name	Title	Organization	Address1	Address2	City	State	Zip
St. Louis County	Jeff	Kletscher	Mayor	City of Floodwood	PO Box 348		Floodwood	MN	55736
St. Louis County	Patty	Karpik	Clerk	City of Floodwood	PO Box 348		Floodwood	MN	55736
St. Louis County	Victoria	Johnson	Clerk	Floodwood Township	Po Box 371		Floodwood	MN	55736
St. Louis County	Ronald	Bailey	Township Supervisor	Floodwood Township	11690 Highway 8		Floodwood	MN	55736
St. Louis County	Dennis	Juusola	Township Supervisor	Floodwood Township	11867 Floodwood Rd		Floodwood	MN	55736
St. Louis County	James	Schminski	Township Supervisor/Chair	Floodwood Township	4856 Highway 73		Floodwood	MN	55736
St. Louis County	Joanne	Dawson	Clerk	Fine Lakes Township	4580 Hingeley Road		Floodwood	MN	55736
St. Louis County	Julie	Kinnear	Township Chair	Fine Lakes Township	4173 Highway 73		Floodwood	MN	55736
St. Louis County	Bill	Dawson	Township Supervisor	Fine Lakes Township	4580 Hingeley Rd		Floodwood	MN	55736
St. Louis County	Bonnie	Hall	Township Supervisor	Fine Lakes Township	10722 Hwy 2		Floodwood	MN	55736
St. Louis County	Randy	Willeck	Chairperson	Arrowhead Township	4701 Stevens Rd		Brookston	MN	55711
St. Louis County	Angela	Irvine	Clerk	Arrowhead Township	4192 Brandon Rd.		Brookston	MN	55711
St. Louis County	Lowell	Kytola	Township Supervisor	Arrowhead Township	4829 Poupores Rd.		Brookston	MN	55711
St. Louis County	Steven	Emerson	Township Supervisor	Arrowhead Township	4650 Arrowhead Township Rd.		Brookston	MN	55711
St. Louis County	Judith	Ario	Treasurer	Arrowhead Township	4643 Arrowhead Rd		Brookston	MN	55711
Carlton County	Paul	Gassert	Auditor-Treasurer	Carlton County	PO Box 160		Carlton	MN	55718
Carlton County	Dick	Brenner	Board of Commissioners - Dist. 1	Carlton County	1501 Summit Ave.		Cloquet	MN	55720

Group	First Name	Last Name	Title	Organization	Address1	Address2	City	State	Zip
Carlton County	Marv	Bodie	Board of Commissioners - Dist. 2	Carlton County	1 Timberline Dr., PO Box 187		Esko	MN	55733
Carlton County	Thomas	Proulx	Board of Commissioners - Dist. 3	Carlton County	36 - 8th St.		Cloquet	MN	55720
Carlton County	Gary	Peterson	Board of Commissioners - Dist. 5	Carlton County	2706 County Road 157		Barnum	MN	55767
Carlton County	Robert	Olean	Chair, Board of Commissioners - Dist. 4	Carlton County	1541 Eagle Ave.		Cloquet	MN	55720
Carlton County	Lora	Eames	Clerk	Perch Lake Township	720 Salmi Rd		Cloquet	MN	55720
Carlton County	Tom	Luke	Township Supervisor/Road Supervisor	Perch Lake Township	3153 Pine Grove Dr.		Cloquet	MN	55720
Carlton County	David	DeLovely	Township Chair	Perch Lake Township	980 Cary Rd.		Cloquet	MN	55720
Carlton County	Gary	Harms	Township Supervisor	Perch Lake Township	3149 Pine Grove Dr.		Cloquet	MN	55720
Carlton County	Joy	Hedquist	Clerk	Atkinson Township	2390 Waller Rd.		Carlton	MN	55718
Carlton County	Terry	Dearborn	Township Chairperson	Atkinson Township	2080 Smith Rd.		Carlton	MN	55718
Carlton County	Robert	Asproth	Township Supervisor	Atkinson Township	3117 County Rd. 144		Mahtowa	MN	55707
Carlton County	Deborah	Braye	Township Supervisor	Atkinson Township	2721 Hansen Rd		Carlton	MN	55718
Carlton County	Sue	Chapin	Clerk	Twin Lakes Township	3176 County Road 103		Barnum	MN	55707
Carlton County	Diane	Felde-Finke	Township Chairperson - Supervisor Position A	Twin Lakes Township	2331 County Road 4		Carlton	MN	55718
Carlton County	John	Vernon	Township Supervisor - Supervisor Position B	Twin Lakes Township	1571 Coach Lane		Carlton	MN	55718
Carlton County	Randy	Willie	Township Supervisor - Supervisor Position C	Twin Lakes Township	PO Box 505		Carlton	MN	55718
Carlton County	Lara	Wilkinson	City Council Person - At Large	City of Cloquet	421 10th Street		Cloquet	MN	55720

Group	First Name	Last Name	Title	Organization	Address1	Address2	City	State	Zip
Carlton County	David	Manderfeld	City Council Person - Ward 1	City of Cloquet	1309 Badger Drive		Cloquet	MN	55720
Carlton County	David	Bjerkness	City Council Person - Ward 2	City of Cloquet	2134 Carlton Avenue		Cloquet	MN	55720
Carlton County	Roger	Maki	City Council Person - Ward 3	City of Cloquet	36 6th Street		Cloquet	MN	55720
Carlton County	Kerry	Kolodge	City Council Person - Ward 4	City of Cloquet	803 Ann Circle		Cloquet	MN	55720
Carlton County	Steve	Langley	City Council Person - Ward 5	City of Cloquet	378 Freeman Road		Cloquet	MN	55720
Carlton County	Bruce	Ahlgren	Mayor	City of Cloquet	245 Freeman Rd		Cloquet	MN	55720
Carlton County	Leola	Rudd	Council Member	City of Carlton	PO Box 336		Carlton	MN	55718
Carlton County	Sheryl	Davis	Council Member	City of Carlton	PO Box 336		Carlton	MN	55718
Carlton County	Le Ann	Thiesen	Council Member	City of Carlton	PO Box 336		Carlton	MN	55718
Carlton County	Wesley	Vork	Council Member	City of Carlton	PO Box 336		Carlton	MN	55718
Carlton County	Tracey	Hartung	City Clerk/Treasurer	City of Carlton	PO Box 336		Carlton	MN	55718
Carlton County	Kitty	Bureau	Mayor	City of Carlton	PO Box 336		Carlton	MN	55718
Carlton County	Brian	Fritsinger	Administrator	City of Carlton	1307 Cloquet Ave.		Cloquet	MN	55720
Carlton County	Renae	House	Assistant City Clerk	City of Wrenshall	400 Alcohol Rd		Wrenshall	MN	55797
Carlton County	Alieca	Johnson	Clerk/Treasurer	City of Wrenshall	PO Box 157		Wrenshall	MN	55797
Carlton County	Melvin	Martindale	Councilman	City of Wrenshall	PO Box 157		Wrenshall	MN	55797
Carlton County	Gary	Butala	Councilman	City of Wrenshall	PO Box 157		Wrenshall	MN	55797



Group	First Name	Last Name	Title	Organization	Address1	Address2	City	State	Zip
Carlton County	John	Tanner	Councilman	City of Wrenshall	PO Box 157		Wrenshall	MN	55797
Carlton County	Duane	Ziebarth	Councilman	City of Wrenshall	PO Box 157		Wrenshall	MN	55797
Carlton County	Michael	Hyland	Mayor	City of Wrenshall	PO Box 157		Wrenshall	MN	55797
Carlton County	Alieca	Johnson	Clerk	Silver Brook Township	1090 Bandle Court Rd.		Wrenshall	MN	55797
Carlton County	Duane	Laveau	Township Chairperson	Silver Brook Township	508 Cemetery Rd.		Wrenshall	MN	55797
Carlton County	Stephen	Conley	Township Supervisor	Silver Brook Township	1935 Highway 23		Wrenshall	MN	55797
Carlton County	Brian	Johnson	Township Supervisor	Silver Brook Township	2192 County Road 3		Wrenshall	MN	55797
Carlton County	Tina	Zinter	Treasurer	Silver Brook Township	646 Cemetery Road		Wrenshall	MN	55797
<b>Local Government Officials – Clearbrook to Wisconsin Border (generally following proposed Sandpiper Pipeline route)</b>									
Clearwater County	Allen	Paulson	Auditor	Clearwater County	213 Main Ave N.	Dept 202	Bagley	MN	56621
Clearwater County	Duane	Hayes	Chair, Board of Commissioners - Dist. 1	Clearwater County	15132 346th St.		Bagley	MN	56621
Clearwater County	John	Nelson	Board of Commissioners - Dist. 4	Clearwater County	49604 179th Ave.		Clearbrook	MN	56634
Clearwater County	Daniel	Stenseng	Board of Commissioners - Dist. 5	Clearwater County	43749 191st Ave.		Clearbrook	MN	56634
Clearwater County	Dean	Newland	Board of Commissioners - Dist. 2	Clearwater County	22211 Minerva Lake Rd.		Shevlin	MN	56676
Clearwater County	Mike	Erickson	Sheriff	Clearwater County	213 Main Ave N Dept 102		Bagley	MN	56621-8304
Clearwater County	Emily	McDougall	Board Coordinator	Clearwater County	213 Main Avenue North		Bagley	MN	56621
Clearwater County	Bruce	Cox	Land Commissioner	Clearwater County	213 Main Avenue North, Dept 107		Bagley	MN	56621

Group	First Name	Last Name	Title	Organization	Address1	Address2	City	State	Zip
Clearwater County	Dan	Sauve	Maintenance Foreman	Clearwater County	113 7th Street NE		Bagley	MN	56621
Clearwater County	Cheryl	Grover	County Assessor	Clearwater County	37861 161st Avenue		Bagley	MN	56621
Clearwater County	Joel	Stenseng	Engineering Technician	Clearwater County	113 7th Street NE		Bagley	MN	56621
Clearwater County	Rodney	Holen	County Executive Director	Clearwater County Farm Service Agency	312 Main Ave N		Bagley	MN	56621
Clearwater County	Richard	Aos	Clerk	Pine Lake Township	47807 E. Pine Lake Rd.		Gonvick	MN	56644
Clearwater County	Paul	Buer	Township Chairman	Pine Lake Township	15614 500th St.		Gonvick	MN	56644
Clearwater County	Dennis	Bergerson	Township Supervisor	Pine Lake Township	47862 County 7		Gonvick	MN	56644
Clearwater County	Larry	Peterson	Township Supervisor	Pine Lake Township	12350 516th St.		Gonvick	MN	56644
Clearwater County	Stacy	Halvorson	Clerk	City of Gonvick	PO Box 128		Gonvick	MN	56644
Clearwater County	Corrine	Richards	Councilmember	City of Gonvick	PO Box 159		Gonvick	MN	56644
Clearwater County	Gary	Quern	Councilmember	City of Gonvick	PO Box 95		Gonvick	MN	56644
Clearwater County	Lauris	Krogstad	Councilmember	City of Gonvick	PO Box 203		Gonvick	MN	56644
Clearwater County	Dan	Johnson	Councilmember	City of Gonvick	48 Park Avenue		Gonvick	MN	56644
Clearwater County	Dan	Sundquist	Mayor	City of Gonvick	140 Cedar Street		Gonvick	MN	56644
Clearwater County	James	Aakre	Township Supervisor	Leon Township	49209 189th Ave		Clearbrook	MN	56634

Group	First Name	Last Name	Title	Organization	Address1	Address2	City	State	Zip
Clearwater County	Lori	Larson	Township Clerk	Leon Township	19837 500th St		Clearbrook	MN	56634
Clearwater County	David	Engebretson	Township Chairman	Leon Township	48323 199th Ave.		Clearbrook	MN	56634
Clearwater County	Marlin	Langseth	Township Supervisor	Leon Township	50807 189th Ave.		Clearbrook	MN	56634
Clearwater County	Sue	Dalager	Assistant City Clerk	City of Clearbrook	200 Elm St	P.O. Box 62	Clearbrook	MN	56634
Clearwater County	Lucy	Thompson	Clerk	City of Clearbrook	P.O. Box 62		Clearbrook	MN	56634
Clearwater County	Dylan	Goudge	Council Member	City of Clearbrook	200 Elm Street	P.O. Box 62	Clearbrook	MN	56634
Clearwater County	Kevin	Prosser	Council Member	City of Clearbrook	410 Oak St		Clearbrook	MN	56634
Clearwater County	Ryan	Solee	Council Member	City of Clearbrook	310 Oak St SE		Clearbrook	MN	56634
Clearwater County	George	Postier	Mayor	City of Clearbrook	200 Elm Street	PO Box 62	Clearbrook	MN	56634
Clearwater County	Stephanie	Anderson	Clerk	Holst Township	41066 191st Ave.		Clearbrook	MN	56624
Clearwater County	Elwood	Nordlund	Township Chairman	Holst Township	18837 446th St.		Clearbrook	MN	56634
Clearwater County	James	Chesley	Township Supervisor	Holst Township	43864 221st. Ave.		Clearbrook	MN	56634
Clearwater County	Norval	Oien	Township Supervisor	Holst Township	18782 400th St.		Clearbrook	MN	56634
Clearwater County	Larry	Olson	Township Chairman	Copley Township	18379 Hilltop Rd.		Bagley	MN	56621
Clearwater County	Kenneth	Peterson	Township Clerk	Copley Township	34625 221st Ave		Bagley	MN	56621
Clearwater County	Jim	Herman	Township Supervisor	Copley Township	37529 221st Ave		Bagley	MN	56621

Group	First Name	Last Name	Title	Organization	Address1	Address2	City	State	Zip
Clearwater County	Clarence	LaCroix	Township Supervisor	Copley Township	34262 Sand Lake Ave. SW		Bagley	MN	56621
Clearwater County	David	Anderson	City Councilor	City of Bagley	P.O. Box 315		Bagley	MN	56621
Clearwater County	Chad	Bonik	City Councilor	City of Bagley	523 Geary Ave. NE		Bagley	MN	56621
Clearwater County	Jon	Brovold	City Councilor	City of Bagley	460 Lomond Loop		Bagley	MN	56621
Clearwater County	Dennis	Merschman	City Councilor	City of Bagley	412 Balsam Lane NW		Bagley	MN	56621
Clearwater County	Colleen	Lindgren	Clerk	City of Bagley	P.O. Box 178		Bagley	MN	56621
Clearwater County	Sidney	Michel	Mayor	City of Bagley	P.O. Box 455		Bagley	MN	56621
Clearwater County	Matthew	Cage	Township Chairman	Nora Township	22565 Walkerbrook Dr.		Bagley	MN	56621
Clearwater County	Alvin	Rasmussen	Township Clerk	Nora Township	P.O. Box 718		Bagley	MN	56621
Clearwater County	Paul	Netland	Township Supervisor	Nora Township	29501 201st Ave.		Bagley	MN	56621
Clearwater County	Garry	Olson	Township Supervisor	Nora Township	33163 Stockyard Rd		Bagley	MN	56621
Clearwater County	Michael	Weller	Township Chairman	Moose Creek Township	25862 330th St.		Shevlin	MN	56676
Clearwater County	Pam	Janssen	Township Clerk	Moose Creek Township	27997 320th St.		Shevlin	MN	56676
Clearwater County	Kenneth	Christenson	Township Supervisor	Moose Creek Township	26719 330th St.		Shevlin	MN	56676
Clearwater County	Harlan	Strandlien	Township Supervisor	Moose Creek Township	26865 310th St.		Shevlin	MN	56676
Clearwater County	Paul	Lessman	Township Chairman	Bear Creek Township	26251 Pioneer Rd.		Shevlin	MN	56676

Group	First Name	Last Name	Title	Organization	Address1	Address2	City	State	Zip
Clearwater County	Susan	Thompson	Township Clerk	Bear Creek Township	27796 260th St.		Shevlin	MN	56676
Clearwater County	Wilfred	Halberg	Township Supervisor	Bear Creek Township	27072 County 2		Shevlin	MN	56676
Clearwater County	Benny	Sorom	Township Supervisor	Bear Creek Township	27407 Pioneer Rd.		Shevlin	MN	56676
Clearwater County	Keith	Demaris	Township Chairman	Itasca Township	21343 Clearline Rd.		Shevlin	MN	56676
Clearwater County	Kathy	Anderson	Township Clerk	Itasca Township	23242 State 200		Shevlin	MN	56676
Clearwater County	Gary	Anderson	Township Supervisor	Itasca Township	23242 State 200		Shevlin	MN	56676
Clearwater County	Marvin	Sauer	Township Supervisor	Itasca Township	28416 160th St.		Park Rapids	MN	56470
Hubbard County	Pam	Heeren	Auditor-Treasurer	Hubbard County	301 Court Ave.		Park Rapids	MN	56470
Hubbard County	Matthew	Dotta	Board of Commissioners - Dist. 2	Hubbard County	26626 US 71		Park Rapids	MN	56470
Hubbard County	Greg	Larson	Board of Commissioners - Dist. 3	Hubbard County	319 East River Dr.		Park Rapids	MN	56470
Hubbard County	Daniel	Stacey	Board of Commissioners - Dist. 4	Hubbard County	22690 Goose Drive		Akeley	MN	56433
Hubbard County	Cal	Johannsen	Board of Commissioners - Dist. 5	Hubbard County	38179 US 71		Lake George	MN	56458
Hubbard County	Kathy	Grell	Chair, Board of Commissioners - Dist. 1	Hubbard County	18657 Eastview Drive		Park Rapids	MN	56470
Hubbard County	Debbie	Thompson	County Coordinator	Hubbard County	301 Court Ave.		Park Rapids	MN	56470
Hubbard County	David	Olsonawski	County Engineer	Hubbard County	Public Works Building	101 Crocus Hill Street	Park Rapids	MN	56470
Hubbard County	Cory	Aukes	County Sheriff	Hubbard County	301 Court Ave.		Park Rapids	MN	56470

Group	First Name	Last Name	Title	Organization	Address1	Address2	City	State	Zip
Hubbard County	Mark "Chip"	Lohmeier	Land Commissioner, Public Works	Hubbard County	Public Works Building	101 Crocus Hill Street	Park Rapids	MN	56470
Hubbard County	David	Collins	Executive Director	Hubbard County Regional Economic Development Commission	301 Court Ave.		Park Rapids	MN	56470
Hubbard County	Lester	Edelman	Township Chair	Lake Hattie Township	14472 452nd St.		Becida	MN	56678
Hubbard County	Chris	Parthun	Township Clerk	Lake Hattie Township	42896 County Rd 3		Becida	MN	56678
Hubbard County	Bruce	Malterud	Township Supervisor	Lake Hattie Township	15002 County 44		Laporte	MN	56461
Hubbard County	Burke	Thorson	Township Supervisor	Lake Hattie Township	14805 428th St.		Laporte	MN	56461
Hubbard County	William	Devine	Township Chair	Lake Alice Township	39183 Overlook Dr.		Laporte	MN	56461
Hubbard County	Angela	Edelman	Township Clerk	Lake Alice Township	11137 390th St.		Laporte	MN	56461
Hubbard County	Lance	Edelman	Township Supervisor	Lake Alice Township	35582 US 71		Laporte	MN	56461
Hubbard County	Roy	Hagstrom	Township Supervisor	Lake Alice Township	35071 US 71		Laporte	MN	56461
Hubbard County	Lynden	Nelson	Township Chair	Clover Township	9962 Knotty Pine Dr.		Park Rapids	MN	56470
Hubbard County	Teresa	Ohm	Township Clerk	Clover Township	9545 Little Mantrap Lane		Park Rapids	MN	56470
Hubbard County	Joan	Bradach	Township Supervisor	Clover Township	31847 Little Mantrap Dr.		Park Rapids	MN	56470
Hubbard County	LaDonne	Edelman	Township Supervisor	Clover Township	28953 US 71		Park Rapids	MN	56470
Hubbard County	Pat	Kimball	Township Chair	Arago Township	24804 US 71		Park Rapids	MN	56470



Group	First Name	Last Name	Title	Organization	Address1	Address2	City	State	Zip
Hubbard County	Patricia	Stulich	Township Clerk	Arago Township	10225 County 41		Park Rapids	MN	56470
Hubbard County	Charlene	Christenson	Township Supervisor	Arago Township	26390 Island Aire Dr.		Park Rapids	MN	56470
Hubbard County	Clark	Smith	Township Supervisor	Arago Township	10405 County 41		Park Rapids	MN	56470
Hubbard County	Bridget	Chard	Planner and ROW Director	Todd Township	13537 Hillcrest Lane SW		Pillager	MN	56473
Hubbard County	James	Schauer	Township Chair	Todd Township	2110 Albert Ave S.		Park Rapids	MN	56470
Hubbard County	Pat	Cadreau	Township Clerk	Todd Township	804 Crocus Hill St. E		Park Rapids	MN	56470
Hubbard County	DeLoris	Adrian	Township Supervisor	Todd Township	14807 E Fish Hook Dr.		Park Rapids	MN	56470
Hubbard County	Keith	Mikus	Township Supervisor	Todd Township	17302 109th Ave.		Park Rapids	MN	56470
Hubbard County	Duane	Becker	Township Chairman	Straight River Township	14575 149th Ave.		Park Rapids	MN	56470
Hubbard County	Kari	Weston	Township Clerk	Straight River Township	12327 145th Ave.		Menahga	MN	56464
Hubbard County	Dale	Becker	Township Supervisor	Straight River Township	12385 129th Ave.		Menahga	MN	56464
Hubbard County	John	Hockett	Township Supervisor	Straight River Township	12797 149th Ave.		Menahga	MN	56464
Hubbard County	Jerry	Brosdahl	Township Chair	Hubbard Township	16628 Arbor Rd.		Menahga	MN	56464
Hubbard County	Laura	Kujawa	Township Clerk	Hubbard Township	11757 County 11		Park Rapids	MN	56470
Hubbard County	Terry	Kimball	Township Supervisor	Hubbard Township	12126 Broadway Rd.		Park Rapids	MN	56470
Hubbard County	Jim	Simpson	Township Supervisor	Hubbard Township	15572 209th Ave.		Park Rapids	MN	56470

Group	First Name	Last Name	Title	Organization	Address1	Address2	City	State	Zip
Wadena County	Ron	Noon	Vice Chairman	Wadena County	415 Jefferson St. S.		Wadena	MN	56482
Wadena County	Bill	Stearns	Chairman	Wadena County	415 Jefferson St. S.		Wadena	MN	56482
Wadena County	Jim	Hofer	Commissioner	Wadena County	415 Jefferson St. S.		Wadena	MN	56482
Wadena County	Rodney	Bounds	Commissioner	Wadena County	415 Jefferson St. S.		Wadena	MN	56482
Wadena County	Dave	Hillukka	Commissioner	Wadena County	415 Jefferson St. S.		Wadena	MN	56482
Wadena County	Luke	Manderschied	Emergency Management Director	Wadena County	415 Jefferson St. S.		Wadena	MN	56482
Wadena County	Ryan	Odden	Highway Engineer	Wadena County	221 Harry & Rich Drive		Wadena	MN	56482
Wadena County	Michael	Carr	Sheriff	Wadena County	415 Jefferson St. S.		Wadena	MN	56482
Wadena County	Lee	Brekke	Assessor	Wadena County	415 Jefferson St. S.		Wadena	MN	56482
Wadena County	Deanna	Malone	Planning and Zoning Administrator	Wadena County	415 Jefferson St. S.	Rm. 234 Courthouse	Wadena	MN	56482
Wadena County	Melvin	Kinnunen	Supervisor	Shell River Township	34730 County Rd 23		Menahga	MN	56464
Wadena County	Bonita	Newhouse	Clerk	Shell River Township	35098 County Rd 23		Menahga	MN	56464
Wadena County	Victor	Laney	Chairperson	Shell River Township	18310 380th St		Menahga	MN	56464
Wadena County	Joseph	Johnson	Supervisor	Shell River Township	36582 179th Ave		Menahga	MN	56464
Wadena County	Heather	Samuelson	Treasurer	Shell River Township	38365 189th Ave		Menahga	MN	56464
Wadena County	Dorothy	Kennelly	Chairperson	Huntersville Township	23269 380th St		Menahga	MN	56464

Group	First Name	Last Name	Title	Organization	Address1	Address2	City	State	Zip
Wadena County	Ramona	Pickar	Supervisor	Huntersville Township	23516 380th St		Menahga	MN	56464
Wadena County	Ken	Salonek	Supervisor	Huntersville Township	23080 Old Bridge Rd		Menahga	MN	56464
Wadena County	Judy	Salonek	Clerk	Huntersville Township	23080 Old Bridge Rd		Menahga	MN	56464
Wadena County	Joel	Holden	Treasurer	Huntersville Township	22340 Duck Lake Dr		Menahga	MN	56464
Hubbard County	John	McKinney	City Administrator	City of Park Rapids	212 West Second Street		Park Rapids	MN	56470
Hubbard County	Margie	Vik	City Clerk	City of Park Rapids	212 West Second Street		Park Rapids	MN	56470
Hubbard County	Dave	Konshok	Council Member	City of Park Rapids	108 Riverside Avenue		Park Rapids	MN	56470
Hubbard County	Rod	Nordberg	Council Member	City of Park Rapids	711 Park Avenue South		Park Rapids	MN	56470
Hubbard County	Erika	Randall	Council Member	City of Park Rapids	305 Birch Court		Park Rapids	MN	56470
Hubbard County	Paul	Utke	Council Member	City of Park Rapids	15666 Deerwood Loop		Park Rapids	MN	56470
Hubbard County	Dan	Walker	City Planner	City of Park Rapids	212 West Second Street		Park Rapids	MN	56470
Hubbard County	Pat	Mikesh	Mayor	City of Park Rapids	600 Gilbert Ave. South		Park Rapids	MN	56470
Cass County	Sharon	Anderson	Auditor - Treasurer	Cass County	Courthouse Annex, 2nd Floor	303 Minnesota Ave W, P.O. Box 3000	Walker	MN	56484
Cass County	Neal	Gaalswyk	Board of Commissioners - Dist. 1	Cass County	11745 Maplewood Dr. East		Gull Lake	MN	56401
Cass County	Robert	Kangas	Board of Commissioners - Dist. 2	Cass County	3921 40th Ave. SW		Pine River	MN	56474
Cass County	Jeff	Peterson	Board of Commissioners - Dist. 3	Cass County	2858 32nd Ave. NW		Hackensack	MN	56452

Group	First Name	Last Name	Title	Organization	Address1	Address2	City	State	Zip
Cass County	Dick	Downham	Chair, Board of Commissioners - Dist. 5	Cass County	7844 24th Ave. NE		Boy River	MN	56672
Cass County	James	Dowson	Board of Commissioners - Dist. 4	Cass County	6325 Pinecone Lane NW		Walker	MN	56484
Cass County	John	Ringle	Environmental Services Director	Cass County	Courthouse, 1st Floor	303 Minnesota Ave W, P.O. Box 3000	Walker	MN	56484
Cass County	Josh	Stevenson	Land Commissioner	Cass County	218 Washburn Avenue E	P.O. Box 25	Backus	MN	56435
Cass County	Bob	Yochum	Administrator	Cass County	Courthouse Annex, 2nd Floor	303 Minnesota Ave W, P.O. Box 3000	Walker	MN	56484
Cass County	Tom	Burch	Sheriff	Cass County	303 Minnesota Ave W, P.O. Box 1119		Walker	MN	56484
Cass County	Stephanie	Burns	Township Clerk	McKinley Township	8394 12th St SW		Backus	MN	56435
Cass County	William	Brown	Chairperson	McKinley Township	1384 State 64 SW		Backus	MN	56435
Cass County	Kenneth	Aker	Supervisor	McKinley Township	8731 16th St SW		Backus	MN	56435
Cass County	Doug	Kuschel	Supervisor	McKinley Township	9365 16th St SW		Backus	MN	56435
Cass County	Lee	Burns	Treasurer	McKinley Township	263 76th Ave SW		Backus	MN	56435
Cass County	Grace	Salie	Township Clerk	Bull Moose Township	Nine 68th Ave SW		Backus	MN	56435
Cass County	James	Wynn	Chairperson	Bull Moose Township	90 72nd Ave SW		Backus	MN	56435
Cass County	Roger	Sawyer	Supervisor	Bull Moose Township	5978 24th Ave SW		Pine River	MN	56474
Cass County	D J	Downie	Supervisor	Bull Moose Township	5503 State Highway 87 SW		Backus	MN	56435
Cass County	Jenny	Grider	Treasurer	Bull Moose Township	5206 State 87 SW		Backus	MN	56435
Cass County	Curt	Sawyer	Mayor	City of Backus	PO Box 44		Backus	MN	56435
Cass County	Rae	Borst	Council Member	City of Backus	PO Box 44		Backus	MN	56435
Cass County	Steven	Braker	Council Member	City of Backus	PO Box 44		Backus	MN	56435

Group	First Name	Last Name	Title	Organization	Address1	Address2	City	State	Zip
Cass County	Karl	Flier	Council Member	City of Backus	PO Box 44		Backus	MN	56435
Cass County	Anne	Birge	Council Member	City of Backus	PO Box 44		Backus	MN	56435
Cass County	Ann	Swanson	City Clerk	City of Backus	PO Box 44		Backus	MN	56435
Cass County	Sharon	Nadeau	Township Clerk	Pine River Township	3493 14th St. SW		Backus	MN	56435
Cass County	William	Fitch	Chairperson	Pine River Township	1396 Big Bear Ln SW		Backus	MN	56435
Cass County	Kerry	Klumwiede	Supervisor	Pine River Township	2224 40th Ave SW		Pine River	MN	56474
Cass County	David	Smith	Supervisor	Pine River Township	1055 42nd Ave SW		Backus	MN	56435
Cass County	Janice	Gard	Treasurer	Pine River Township	2947 20th St SW		Backus	MN	56435
Cass County	Le (Litta)	Sears	Township Clerk	Barclay Township	1214 State 84 SW		Pine River	MN	56474
Cass County	Clarence	Sears	Supervisor	Barclay Township	1392 24th St SW		Pine River	MN	56474
Cass County	Bruce	Digiovanni	Supervisor	Barclay Township	784 24th Ave SW		Backus	MN	56435
Cass County	William	Tollefson	Chairperson	Barclay Township	1391 24th St SW		Pine River	MN	56474
Cass County	Brenda	Hamilton	Treasurer	Barclay Township	1330 State Highway 84 SW		Pine River	MN	56474
Crow Wing County	Paul	Koering	Commissioner - District 1- Vice Chair	Crow Wing County	4625 Co Rd 121		Fort Ripley	MN	56449
Crow Wing County	Paul	Thiede	Commissioner - District 2	Crow Wing County	33205 S. Upper Hay Drive		Pequot Lakes	MN	56472
Crow Wing County	Rachel Reabe	Nystrom	Commissioner - District 3	Crow Wing County	13064 Timberlane Drive		Baxter	MN	56425
Crow Wing County	Rosemary	Franzen	Commissioner - District 4, Chair	Crow Wing County	14732 Inglewood Drive		Baxter	MN	56425
Crow Wing County	Doug	Houge	Commissioner - District 5	Crow Wing County	P.O. Box 367		Ironton	MN	56455
Crow Wing County	Timothy	Houle	County Administrator / Clerk of County Board	Crow Wing County	Historic Courthouse	326 Laurel St. Suite 13	Brainerd	MN	56401

Group	First Name	Last Name	Title	Organization	Address1	Address2	City	State	Zip
Crow Wing County	Timothy	Bray	County Engineer	Crow Wing County	16589 County Rd 142		Brainerd	MN	56401
Crow Wing County	Mark	Liedl	Land Services Director	Crow Wing County	322 laurel Street	Suite 14	Brainerd	MN	56401
Crow Wing County	Trisha	McMonagle	County Executive Director	Crow Wing County Farm Service Agency	7118 Clearwater Rd		Baxter	MN	56425
Crow Wing County	Todd	Dahl	Sheriff	Crow Wing County Sheriff's Dept	304 Laurel St		Brainerd	MN	56401
Crow Wing County	Donald	Lohse	Township Chairman	Gail Lake Township	3071 Clough Rd		Backus	MN	56435
Crow Wing County	Carol	Johnson	Township Clerk	Gail Lake Township	4804 County Rd. 1		Pine River	MN	56474
Crow Wing County	David	Bramman	Supervisor	Gail Lake Township	3725 Clough Rd		Backus	MN	56435
Crow Wing County	Ronald	Edwards	Supervisor	Gail Lake Township	4107 County Rd 56		Pine River	MN	56474
Crow Wing County	Jim	Anderson	Chairperson	Timothy Township	7778 County Rd 1		Pine River	MN	56474
Crow Wing County	Paul	Geiger	Supervisor	Timothy Township	10943 Swanburg Dr		Pine River	MN	56474
Crow Wing County	Dawn	Rubner	Supervisor	Timothy Township	11572 County Rd 1		Pine River	MN	56474
Crow Wing County	Beth	Peterson	Treasurer	Timothy Township	10204 County Rd 1		Pine River	MN	56474
Crow Wing County	Mary Ann (Bunny)	Geiger	Township Clerk	Timothy Township	10943 Swanburg Drive		Pine River	MN	56474
Cass County	Gloria	Sawyer	Township Clerk	Blind Lake Township	811 8th Ave NE		Pine River	MN	56474
Cass County	Mary Ida	Krecklau	Chairperson	Blind Lake Township	767 12th St NE		Pine River	MN	56474
Cass County	Lee	Lanz	Supervisor	Blind Lake Township	480 Eighth St NE		Pine River	MN	56474



Group	First Name	Last Name	Title	Organization	Address1	Address2	City	State	Zip
Cass County	Michael	Anderson	Supervisor	Blind Lake Township	475 Shortcut Rd NE		Pine River	MN	56474
Cass County	Kimberly	DeLong	Treasurer	Blind Lake Township	1066 Eighth Ave NE		Pine River	MN	56474
Cass County	Marilyn	Ford	Township Clerk	Trelipe Township	3669 Co. 55 NE		Remer	MN	56672
Cass County	Werner	Schultz	Chairperson	Trelipe Township	4612 Wilderness Dr NE		Remer	MN	56672
Cass County	Chester	Bandemer	Supervisor	Trelipe Township	3616 County Rd 55 NE		Remer	MN	56672
Cass County	Theodore	Frick	Supervisor	Trelipe Township	4262 36th St NE		Remer	MN	56672
Cass County	Janice	Schultz	Treasurer	Trelipe Township	4612 Wilderness Dr NE		Remer	MN	56672
Cass County	Lloyd	Thyen	Chairperson	Crooked Lake Township	6953 Lawrence Lk Trl NE		Outing	MN	56662
Cass County	Rod	Schloesser	Supervisor	Crooked Lake Township	1678 Eastborn Rd NE		Remer	MN	56672
Cass County	David	Schaumberg	Supervisor	Crooked Lake Township	768 State Highway 6 NE		Outing	MN	56662
Cass County	Mark	Skjolsvik	Supervisor	Crooked Lake Township	57 Stub Trail NE		Fifty Lakes	MN	56448
Cass County	Connie	Glass	Supervisor	Crooked Lake Township	6408 Berry Rd NE		Outing	MN	56662
Cass County	Pat	Faul	Treasurer	Crooked Lake Township	43795 State Highway 6		Emily	MN	56447
Cass County	Glenn	Mechelke	Township Clerk	Crooked Lake Township	6300 Woods Bay Dr NE		Outing	MN	56662
Cass County	Diane	Olds	Township Clerk	Beulah Township	7724 Co. 58 NE		Outing	MN	
Cass County	Kerry	Watkins	Chairperson	Beulah Township	955 75th Ave NE		Outing	MN	56662
Cass County	Richard	Anderson	Supervisor	Beulah Township	581 Pine Inn Rd NE		Outing	MN	56662
Cass County	Leonard	Grife	Supervisor	Beulah Township	7395 County Rd 58 NE		Outing	MN	56662
Cass County	Sandy	Reno	Treasurer	Beulah Township	581 Pine Inn Rd NE		Outing	MN	56662
Cass County	Wanda	Mongan	Clerk-Treasurer	City of Pine River	P.O. Box 87		Pine River	MN	56474
Cass County	Jim	Sabas	Mayor	City of Pine River	P.O. Box 87		Pine River	MN	56474
Cass	Ronnie	Derksen	Council Member	City of Pine	P.O. Box 87		Pine River	MN	56474

Group	First Name	Last Name	Title	Organization	Address1	Address2	City	State	Zip
County				River					
Cass County	Patty	Melby	Council Member	City of Pine River	103 Windsor Avenue		Pine River	MN	56474
Cass County	Tamara	Hansen	Council Member	City of Pine River	P.O. Box 523		Pine River	MN	56474
Cass County	Tony	DeSanto	Council Member	City of Pine River	505 Barclay Avenue		Pine River	MN	56474
Aitkin County	Kirk	Peysar	Auditor	Aitkin County	209 2nd St NW, Rm 202		Aitkin	MN	56431
Aitkin County	Laurie	Westerlund	Board of Commissioners - Dist. 2	Aitkin County	30517 270th Lane		Aitkin	MN	56431
Aitkin County	Donald	Niemi	Board of Commissioners - Dist. 3	Aitkin County	32340 State Hwy. 47		Aitkin	MN	56431
Aitkin County	Brian	Napstad	Board of Commissioners - Dist. 4	Aitkin County	51227 Long Point Place		McGregor	MN	55760
Aitkin County	J. Mark	Wedel	Chair, Board of Commissioners - Dist. 1	Aitkin County	515 6th Ave. SE		Aitkin	MN	56431
Aitkin County	Nathan	Burkett	County Administrator	Aitkin County	217 2nd Street NW, Rm 130		Aitkin	MN	56431
Aitkin County	Ross	Wagner	Economic Development and Forestry Coordinator	Aitkin County	217 2nd Street NW, Rm 131		Aitkin	MN	56431
Aitkin County	Steve	Bennett	I.T. Coordinator	Aitkin County	209 2nd Street NW, Rm 118		Aitkin	MN	56431
Aitkin County	Mark	Jacobs	Land Commissioner	Aitkin County	209 2nd Street NW, Room 206		Aitkin	MN	56431
Aitkin County	Scott	Turner	Sheriff	Aitkin County	217 2nd St. NW		Atikin	MN	56431
Aitkin County	Anne	Marcotte	Vice Chair, Board of Commissioners - Dist. 5	Aitkin County	P.O. Box 192		Hill City	MN	55748
Aitkin County	John	Welle	County Engineer	Aitkin County	1211 Air Park Drive		Aitkin	MN	56431
Aitkin County	Mike	Dangers	Assessor	Aitkin County	209 2nd St. NW	Room 111	Atikin	MN	56431
Aitkin County	Kenneth	Janssen	Township Chairperson	MacVille Township	62334 US Hwy 169		Hill City	MN	55748
Aitkin County	Dorothy	Biskey	Township Clerk	MacVille Township	34375 605th Ln.		Hill City	MN	55748
Aitkin County	Vernon	Bishop	Township Supervisor	MacVille Township	35375 600th St.		Hill City	MN	55748

Group	First Name	Last Name	Title	Organization	Address1	Address2	City	State	Zip
Aitkin County	Janet	Hatfield	Township Supervisor	MacVille Township	62195 350th Place		Hill City	MN	55748
Aitkin County	Jen	Flynn	Township Treasurer	MacVille Township	61086 US Hwy 169		Hill City	MN	55748
Aitkin County	William	Dotzler	Township Chairperson	Northwest Aitkin UT	42485 380th Lane		Aitkin	MN	56431
Aitkin County	Theresa	Larson	Township Clerk	Northwest Aitkin UT	37615 430th Place		Aitkin	MN	56431
Aitkin County	Terry	Betley	Township Supervisor	Northwest Aitkin UT	42861 Eagle Street		Aitkin	MN	56431
Aitkin County	Brad	Irwin	Township Supervisor	Northwest Aitkin UT	559 Westwood Dr.		Aitkin	MN	56431
Aitkin County	Robert	Martz	Township Chairman	Waukenabo Township	P.O. Box 171		Palisade	MN	56469
Aitkin County	Gloria	Curtiss	Township Clerk	Waukenabo Township	P.O. Box 171		Palisade	MN	56469
Aitkin County	Grant	Sherman	Township Supervisor	Waukenabo Township	48328 Osprey Ave		Palisade	MN	56469
Aitkin County	Dennis	Petrick	Township Supervisor	Waukenabo Township	P.O. Box 171		Palisade	MN	56469
Aitkin County	Gaylene	Spolarich	Clerk/Treasurer	City of Palisade	P.O. Box 144		Palisade	MN	56469
Aitkin County	Charles	Carlson, II	Mayor	City of Palisade	48225 Great River Road		Palisade	MN	56469
Aitkin County	Kenneth	Fultz	Township Chairperson	Logan Township	31406490th Lane		Palisade	MN	56469
Aitkin County	Craig	LeBlanc	Township Clerk	Logan Township	32942 470th Street		Palisade	MN	56469
Aitkin County	Lisa	Bryan	Township Supervisor	Logan Township	48440 Nature Ave		Palisade	MN	56469
Aitkin County	Dave	Tevis	Township Supervisor	Logan Township	48796 285th Avenue		Palisade	MN	56469
Aitkin County	James	Berg	Township Chairperson	Workman Township	22261 512th Lane		McGregor	MN	55760
Aitkin County	Shannon	Schminkey	Township Clerk	Workman Township	22433 519th Ln		McGregor	MN	55760
Aitkin County	Marvin	Holsten	Township Supervisor	Workman Township	50535 Great River Rd.		Palisade	MN	56469
Aitkin County	Rick	Passer	Township Supervisor	Workman Township	49920 225th Ave.	P.O. Box 202	McGregor	MN	55760
Aitkin County	Manson	Brown	Township Supervisor	Jevne Township	44787 230th Ave.		McGregor	MN	55760
Aitkin County	Sarah	Johnson	Township Clerk	Jevne Township	25034 432nd Lane		McGregor	MN	55760

Group	First Name	Last Name	Title	Organization	Address1	Address2	City	State	Zip
Aitkin County	Sam	DeMenge	Township Chairman	Jevne Township	26089 420th Lane		McGregor	MN	55760
Aitkin County	Jerry	DeMenge	Township Supervisor	Jevne Township	26205 State Highway 210		McGregor	MN	55760
Aitkin County	Sheila	Merritt	City Councilor	City of McGregor	101 East Center Ave.	P.O. Box 100	McGregor	MN	55760
Aitkin County	Cindy	Wencl	City Councilor	City of McGregor	101 East Center Ave.	P.O. Box 100	McGregor	MN	55760
Aitkin County	Jerry	Farley	Mayor	City of McGregor	230 S Maddy St		McGregor	MN	55760
Aitkin County	Judy	Cirilli	City Clerk	City of McGregor	101 East Center Ave.	P.O. Box 100	McGregor	MN	55760
Aitkin County	Brent	Amundson	Township Chairperson	McGregor Township	41823 185th Place		McGregor	MN	55760
Aitkin County	Susan	Amundson	Township Clerk	McGregor Township	17596 420th St.		McGregor	MN	55760
Aitkin County	Linda	Farah	Township Supervisor	McGregor Township	20982 State Hwy 210		McGregor	MN	55760
Aitkin County	Ramona	Hooper	Township Supervisor	McGregor Township	44628 200th Avenue		McGregor	MN	55760
Aitkin County	William	Kangas	Township Chairperson	Spalding Township	20659 370th Ln		McGregor	MN	55760
Aitkin County	Marion	Davis	Township Clerk	Spalding Township	19298 Driftwood St.		McGregor	MN	55760
Aitkin County	Richard	Anderson	Township Supervisor	Spalding Township	18313 380th St.		McGregor	MN	55760
Aitkin County	Joel	Seibel	Township Supervisor	Spalding Township	34922 200th Avenue		McGregor	MN	55760
Aitkin County	James	Miller	Township Chairperson	Salo Township	35089 Kestrel Ave.		McGregor	MN	55760
Aitkin County	Darlene	Turnock	Township Clerk	Salo Township	13196 360th Street		McGregor	MN	55760
Aitkin County	Robert	Marcum	Township Supervisor	Salo Township	36136 Kestrel Avenue		McGregor	MN	55760
Aitkin County	George	Peterson	Township Supervisor	Salo Township	36207 156th Ave.		McGregor	MN	55760
Carlton County	Paul	Gassert	Auditor-Treasurer	Carlton County	P.O. Box 160		Carlton	MN	55718
Carlton County	Dick	Brenner	Chair, Board of Commissioners - Dist. 1	Carlton County	1501 Summit Ave.		Cloquet	MN	55720
Carlton County	Marv	Bodie	Board of Commissioners - Dist. 2	Carlton County	1 Timberline Dr., P.O. Box 187		Esko	MN	55733

Group	First Name	Last Name	Title	Organization	Address1	Address2	City	State	Zip
Carlton County	Thomas	Proulx	Board of Commissioners - Dist. 3	Carlton County	36 - 8th St.		Cloquet	MN	55720
Carlton County	Gary	Peterson	Board of Commissioners - Dist. 5	Carlton County	2706 County Road 157		Barnum	MN	55767
Carlton County	Robert	Olean	Board of Commissioners - Dist. 4	Carlton County	1541 Eagle Ave.		Cloquet	MN	55720
Carlton County	Greg	Bernu	Land Commissioner/Agricultural Inspector	Carlton County	P.O. Box 130 Courthouse		Carlton	MN	55718
Carlton County	Dennis	Genereau	County Coordinator	Carlton County	301 Walnut Street	P.O. Box 510	Carlton	MN	55718
Carlton County	Mark	Tardy	Engineer	Carlton County	1630 County Road 61		Carlton	MN	55718
Carlton County	Heather	Cunningham	Zoning and Environmental Services Administrator	Carlton County	P.O. Box 220		Carlton	MN	55718
Carlton County	Kelly	Lake	Sheriff	Carlton County	P.O. Box 530		Carlton	MN	55718
Carlton County	Connie	Christenson	Economic Development Director	Carlton County Economic Development Authority	Carlton County Courthouse	P.O. Box 607, Walnut Avenue Rm 106	Carlton	MN	55718
Carlton County	Cindy	Disterhaupt	Township Clerk	Automba Township				MN	55757
Carlton County	Donald	Pelkey	Township Supervisor	Automba Township	6111 County Road 6		Kettle River	MN	55757
Carlton County	Dan	Reed	Township Chairman	Automba Township	6999 Reed Lane		Kettle River	MN	55757
Carlton County	Morgan	Switzer	Township Supervisor	Automba Township	3201 Koivisto Rd		Kettle River	MN	55757
Carlton County	Marion	Naylor	Township Treasurer	Automba Township	6896 County Road 6		Kettle River	MN	55757
Carlton County	Samuel	Clark	Mayor	City of Cromwell	PO Box 74		Cromwell	MN	55726

Group	First Name	Last Name	Title	Organization	Address1	Address2	City	State	Zip
Carlton County	Raymond	Lally	Council Member	City of Cromwell	PO Box 74		Cromwell	MN	55726
Carlton County	Lisa	Lund	Council Member	City of Cromwell	PO Box 74		Cromwell	MN	55726
Carlton County	Tom	Borglund	Council Member	City of Cromwell	PO Box 74		Cromwell	MN	55726
Carlton County	Warren	Peterson	Council Member	City of Cromwell	PO Box 74		Cromwell	MN	55726
Carlton County	LuAnn	Freiermuth	Council Member	City of Cromwell	PO Box 74		Cromwell	MN	55726
Carlton County	Howard	Eskuri	Township Clerk	Kalevala Township	5141 County Rd 6		Kettle River	MN	55757
Carlton County	Gene	Dutkin	Township Supervisor Position B	Kalevala Township	3203 Reuben Johnson Rd		Kettle River	MN	55757
Carlton County	Angela	Gran	Township Treasurer	Kalevala Township	6014 County Rd 130		Kettle River	MN	55757
Carlton County	John	Gran	Township Chair	Kalevala Township	3160 Gran Rd		Kettle River	MN	55757
Carlton County	James	Newman	Township Chairperson	Skelton Township	3211 County Road 157		Barnum	MN	55707
Carlton County	Linda	Redetzke	Township Clerk	Skelton Township	3635 County Road 35		Barnum	MN	55707-9681
Carlton County	Bruce	Benson	Township Supervisor	Skelton Township	3965 Point Road		Barnum	MN	55707
Carlton County	James	Charboneau	Township Supervisor	Skelton Township	3549 County Road 140		Barnum	MN	55707
Carlton County	Corina	Newman	Township Treasurer	Skelton Township	3279 Newman Road		Barnum	MN	55707
Carlton County	James	Haley	Township Clerk	Mahtowa Township	3041 County Road 4		Carlton	MN	55718
Carlton County	Bonnie	Fitzgerald	Township Supervisor	Mahtowa Township	3291 Ahmat Rd.		Barnum	MN	55707



Group	First Name	Last Name	Title	Organization	Address1	Address2	City	State	Zip
Carlton County	Emma	Higby	Township Supervisor	Mahtowa Township	3267 Ahmat Rd.		Barnum	MN	55707
Carlton County	Sandra	Haley	Township Treasurer	Mahtowa Township	3041 County Rd 4		Carlton	MN	55707
Carlton County	James	Haley	Township Clerk	Mahtowa Township	2790 First St		Mahtowa	MN	55707
Carlton County	Chuck	Porter	Township Chairman	Mahtowa Township	3109 County Road 4		Carlton	MN	55718
Carlton County	Joy	Hedquist	Clerk	Atkinson Township	2390 Waller Rd.		Carlton	MN	55718
Carlton County	Terry	Dearborn	Township Chairperson	Atkinson Township	2080 Smith Rd.		Carlton	MN	55718
Carlton County	Robert	Asproth	Township Supervisor	Atkinson Township	3117 County Rd. 144		Mahtowa	MN	55707
Carlton County	Deborah	Braye	Township Supervisor	Atkinson Township	2721 Hansen Rd.		Carlton	MN	55718
Carlton County	Sue	Chapin	Clerk	Twin Lakes Township	3176 County Road 103		Barnum	MN	55707
Carlton County	Diane	Felde-Finke	Township Chairperson - Supervisor Position A	Twin Lakes Township	2331 County Road 4		Carlton	MN	55718
Carlton County	John	Vernon	Township Supervisor - Supervisor Position B	Twin Lakes Township	1571 Coach Lane		Carlton	MN	55718
Carlton County	Randy	Willie	Township Supervisor - Supervisor Position C	Twin Lakes Township	P.O. Box 505		Carlton	MN	55718
Carlton County	Claudine "CJ"	Van Guilder	Administrator	City of Carlton	P.O. Box 336		Carlton	MN	55718
Carlton County	Sheryl	Davis	Council Member	City of Carlton	P.O. Box 336		Carlton	MN	55718
Carlton County	Leola	Rudd	Council Member	City of Carlton	P.O. Box 336		Carlton	MN	55718
Carlton County	Le Ann	Thiesen	Council Member	City of Carlton	P.O. Box 336		Carlton	MN	55718

Group	First Name	Last Name	Title	Organization	Address1	Address2	City	State	Zip
Carlton County	Wesley	Vork	Council Member	City of Carlton	P.O. Box 336		Carlton	MN	55718
Carlton County	Tracey	Hartung	Clerk, Treasurer	City of Carlton	P.O. Box 336		Carlton	MN	55718
Carlton County	Kitty	Bureau	Mayor	City of Carlton	P.O. Box 336		Carlton	MN	55718
Carlton County	Alieca	Johnson	Clerk/Treasurer	City of Wrenshall	P.O. Box 157		Wrenshall	MN	55797
Carlton County	Gary	Butala	Councilman	City of Wrenshall	P.O. Box 157		Wrenshall	MN	55797
Carlton County	Melvin	Martindale	Councilman	City of Wrenshall	P.O. Box 157		Wrenshall	MN	55797
Carlton County	John	Tanner	Councilman	City of Wrenshall	P.O. Box 157		Wrenshall	MN	55797
Carlton County	Duane	Ziebarth	Councilman	City of Wrenshall	P.O. Box 157		Wrenshall	MN	55797
Carlton County	Michael	Hyland	Mayor	City of Wrenshall	P.O. Box 157		Wrenshall	MN	55797
Carlton County	Brad	Scott	City Engineer	City of Wrenshall	P.O. Box 157		Wrenshall	MN	55797
Carlton County	Randy	Wolf	Fire Department Chief	City of Wrenshall	P.O. Box 157		Wrenshall	MN	55797
Carlton County	Alieca	Johnson	Clerk	Silver Brook Township	1090 Bandle Court Rd.		Wrenshall	MN	55797
Carlton County	Duane	Laveau	Township Chairperson	Silver Brook Township	508 Cemetery Rd.		Wrenshall	MN	55797
Carlton County	Stephen	Conley	Township Supervisor	Silver Brook Township	1935 Highway 23		Wrenshall	MN	55797
Carlton County	Brian	Johnson	Township Supervisor	Silver Brook Township	2192 County Road 3		Wrenshall	MN	55797

## Attachment 4 – Newspaper Notice

### NOTICE

#### Certificate of Need for the Line 3 Replacement Project in Minnesota from the North Dakota Border to the Wisconsin Border

Enbridge Energy, Limited Partnership (“Enbridge”), a Delaware limited partnership and wholly owned subsidiary of Enbridge Energy Partners, L.P., is proposing to construct the Line 3 Replacement Project (“Project”) in Minnesota, and plans to file applications for a Certificate of Need and a Pipeline Route Permit for the Project with the Minnesota Public Utilities Commission (“Commission”).

The Project is part of a maintenance and integrity driven program designed to fully replace Line 3 from the U.S./Canadian border near Neche, North Dakota to Superior, Wisconsin. In Minnesota, approximately 285 miles of existing 34-inch diameter Line 3 pipeline will be replaced with 338 miles of 36-inch diameter pipeline and associated facilities. The Project as designed will include eight pumping stations in Minnesota, including valves, metering, monitoring equipment, and associated electrical facilities. The number and location of the pumping stations will depend on the approved route, power availability, and detailed hydraulic modeling. The original Line 3 pipeline will be permanently deactivated in place after the replacement pipeline is installed, tested, and operational. The deactivation work activities (purge, cleaning, and cathodic protection) will begin on the existing Line 3 once the Project is in-service, and are anticipated to be completed in 12 to 18 months. The Project has a planned in-service date for the second half of 2017 or sooner, pending receipt of permit approvals. Before construction can begin, the Commission must grant a Certificate of Need and a Route Permit for the Project.

In Minnesota, the Project will generally follow Enbridge’s existing Line 3 route from the North Dakota/Minnesota border in Kittson County to the existing Enbridge Clearbrook Terminal in Clearwater County, Minnesota. From Clearbrook to the Wisconsin border in Carlton County, the Project will depart from the existing Line 3 pipeline route to generally follow the proposed Sandpiper Pipeline preferred route, which extends south from Clearbrook to Hubbard, Minnesota, and then east, following portions of existing electrical transmission, and railroad lines, before terminating in Superior, Wisconsin. In Minnesota, the Project will cross Kittson, Marshall, Pennington, Polk, Red Lake, Clearwater, Hubbard, Wadena, Cass, Crow Wing, Aitkin, and Carlton counties. Enbridge’s preferred route for the Project will be described in its Pipeline Route Permit application.

The permanent right-of-way and temporary workspace land requirements may vary depending upon the final route determination. Table 2 includes the potential land requirements for the Project.

Table 2 - Land Requirements

Preferred Route	Permanent Right-of-Way (ft.) <sup>A</sup>	Temporary Workspace (ft.)	Total Land Requirements (ft.)
West of Clearbrook	65 (~25 new)	70 (upland)	135 (upland)
		45 (wetland)	110 (wetland)
East of Clearbrook	50	85 (upland)	135 (upland)
		60 (wetland)	110 (wetland)

A. Note: West of Clearbrook, where practicable, a portion of the permanent right-of-way will be in the existing permanent easement area for the Enbridge Mainline route. East of Clearbrook, where practicable, a portion of the permanent right-of-way is planned to share the right-of-way acquired for the proposed Sandpiper Pipeline route.

Enbridge will acquire property rights for the right-of-way required for the Project, typically an easement negotiated with each landowner.

The Certificate of Need application process is governed by Minnesota law, including Minnesota Statutes Section 216B.243 and Minnesota Rules Chapter 7853, and the Project cannot be constructed unless the Commission certifies that it is needed. A copy of the Certificate of Need application can be obtained by visiting the Commission’s website at [www.puc.state.mn.us](http://www.puc.state.mn.us), choosing the “Search E-Dockets” link, selecting “14” from the first Docket Number dropdown box, and entering “\_\_\_” in the second box.

To subscribe to the L3R Project Docket and receive email notifications when information is filed that is related to the Certificate of Need for the Project, please visit [www.puc.state.mn.us](http://www.puc.state.mn.us), and click on the “Subscribe to a Docket” button. Next, enter your email address and select “Docket Number” from the Type of Subscription dropdown box, then select “14” from the first Docket Number dropdown box and enter “\_\_\_” in the second box before clicking on the “Add to List” button. You must then click the “Save” button at the bottom of the page to confirm your subscription to the Project Docket. Please visit [www.enbridge.com/Line3ReplacementProgram](http://www.enbridge.com/Line3ReplacementProgram) for more information on the Project, including detailed Project route maps.

If you have any questions about the process, you may contact the Minnesota regulatory staff using the information listed below:

**Minnesota Public Utilities Commission**  
 121 7<sup>th</sup> Place East, Suite 350  
 St. Paul, Minnesota 55101  
[consumer.puc@state.mn.us](mailto:consumer.puc@state.mn.us)  
 800.657.3782  
[www.puc.state.mn.us](http://www.puc.state.mn.us)

If you would like to have your name added to the Project Certificate of Need mailing list (MPUC Docket PL9/CN-14-\_\_\_\_), mail, fax, or email \_\_\_\_\_ at Minnesota Public Utilities Commission, 121 7<sup>th</sup> Place East, suite 350, St. Paul MN 55101-2147, Fax: 651-297-7073 or [consumer.puc@state.mn.us](mailto:consumer.puc@state.mn.us).

**Requesting to have your name added to the Project Certificate of Need mailing list or registering to receive email notifications will not make you a party to the Certificate of Need proceeding.**

Questions you may have for Enbridge may also be directed to:

Lorraine Little  
26 East Superior Street  
Duluth, MN 55802  
855-714-8374

[www.enbridge.com/Line3ReplacementProgram](http://www.enbridge.com/Line3ReplacementProgram)

**Attachment 4b: List of Local and State-Wide Newspapers**

<b>Local Newspapers</b>		
<b>County</b>	<b>Publication</b>	<b>Publication Dates</b>
Kittson County	Karlstad North Star News*	Weekly; Wednesday
	Kittson County Enterprise	Weekly; Wednesday
Marshall County	Warren Sheaf*	Weekly; Wednesday
Pennington County	Thief River Falls Times*	Weekly; Wednesday
	Thief River Falls Northern Watch	Weekly; Wednesday
Red Lake County	Oklee Herald	Weekly; Wednesday
	Red Lake Falls Gazette*	Weekly; Wednesday
Polk County	The Exponent* (East Grand Forks, MN)	Weekly; Wednesday
Clearwater County	Farmers Independent (Bagley, MN)	Weekly; Wednesday
	Leader-Record* (Gonvick, MN)	Weekly; Wednesday
Beltrami County	Bemidji Pioneer*	Daily; Except Monday
Wadena County	Wadena Pioneer	Weekly; Saturdays
	Review Messenger* (Menagha, MN)	Weekly; Wednesdays
Hubbard County	Park Rapids Enterprise*	Bi-Weekly; Wednesday, Saturday
	Northwoods Press (Nevis, MN)*	Weekly; Wednesday
Cass County	Pilot Independent (Walker, MN)*	Weekly; Wednesday
	Cass Lake Times (Cass Lake, MN)	Weekly; Wednesday
Crow Wing County	Brainerd NewsHopper*	Weekly; Friday
	Brainerd Daily Dispatch	Daily, except Saturday
Itasca County	Western Itasca Review (Deer River	Weekly; Thursday

<b>Local Newspapers</b>		
<b>County</b>	<b>Publication</b>	<b>Publication Dates</b>
	Grand Rapids Herald Review*	Bi-Weekly; Sunday and Wednesday
	Scenic Range News	Weekly; Thursday
Aitkin County	Independent Age (Aitkin, MN)*	Weekly; Wednesday
	Voyageur Press (McGregor, MN)	Weekly; Tuesday
St. Louis County	Duluth Budgeteer News	Weekly; Sunday
	Floodwood Forum	Weekly; Thursday
	Floodwood Portage News	Weekly; Tuesday
	Hermantown Star	Weekly; Thursday
	Proctor Journal	Weekly; Thursday
Carlton County	Cloquet Pine Journal	Weekly; Thursday
	Moose Lake Star Gazette*	Weekly; Thursday
<b>State-Wide and Regional Newspapers</b>		
Minnesota	Star Tribune	Daily
	Pioneer Press	Daily
Northern Minnesota	Grand Forks Herald (northwest MN)	Daily
	Duluth News Tribune (northeast MN)	Daily

\*Denotes county newspaper of record



STATE OF MINNESOTA  
BEFORE THE  
MINNESOTA PUBLIC UTILITIES COMMISSION

Beverly Jones Heydinger	Chair
David C. Boyd	Commissioner
Nancy Lange	Commissioner
Dan Lipschultz	Commissioner
Betsy Wergin	Commissioner

Docket No. PL9/CN-14-\_\_

**In the Matter of the Application of Enbridge Energy, Limited Partnership for a Certificate of Need for the Line 3 Replacement Project in Minnesota from the North Dakota Border to the Wisconsin Border**

**REQUEST FOR EXEMPTION FROM CERTAIN APPLICATION CONTENT REQUIREMENTS**

**I. INTRODUCTION.**

Pursuant to Minnesota Rule 7853.0200, subpart 8, Enbridge Energy, Limited Partnership (“Enbridge”) respectfully submits this request for exemptions from certain content requirements for its Certificate of Need (“CN”) Application. Enbridge intends to file a CN Application for the Line 3 Replacement Project (“L3R” or the “Project”) after receiving the Minnesota Public Utilities Commission’s (the “Commission”) approval for its Notice Plan and implementing the same. As described in more detail below, some of the categories of data required under Chapter 7853 are not applicable or available to Enbridge or the Project because of the nature of Enbridge’s business. However, Enbridge proposes providing substitute data for most of these categories, which will aid the Commission in its consideration of the Project. Accordingly, Enbridge respectfully requests permission to submit an application reflecting the data exemptions described in this filing.

A description of the Project and background regarding Line 3 are provided in the accompanying Petition for Approval of Notice Plan Proposal, Request for Exemptions, Protective Order, and Separate Docket and Accompanying Protective Order for Highly Sensitive Nonpublic Data.

**II. EXEMPTION REQUESTS.**

**A. Legal Standard.**

Minnesota Rules Chapter 7853 sets forth the requirements for CN applications for petroleum pipelines. Pursuant to Minnesota Rule 7853.0200, subpart 8, the Commission has

authority to exempt an applicant from certain data requirements in Chapter 7853 in the following circumstances:

Prior to the submission of an application, a person shall be exempted from any data requirement of this chapter upon a written request to the commission for exemption from specified rules and a showing by that person in the request that the data requirement is *unnecessary to determine the need for the proposed facility, or may be satisfied by submission of another document.*<sup>1</sup>

An applicant is required to file a request for exemption at least 20 days before submitting its application.<sup>2</sup> In turn, the Commission is required to provide a written response to the request within 15 days and subsequently file “a statement of exemptions and reasons therefore prior to the commencement of the hearing.”<sup>3</sup>

**B. Exemption Requests.**

A majority of the exemptions requested stem from the fact that Enbridge operates the Enbridge Mainline System (the “System”), which includes Line 3, as a common carrier. For Line 3, Enbridge conducts a monthly nomination process, during which any shipper that can meet the pipeline’s FERC-approved tariffed terms of service conditions may submit a nomination. Shippers are not required to execute contracts for carriage, and, therefore, Enbridge does not have contracts with shippers for volumes transported on the System. For these same reasons, Enbridge does not have contracts with any recipients of the crude oil transported by the System. After completion of the Project, Enbridge will continue to operate the System, including Line 3, as a common carrier.

Enbridge respectfully requests that the Commission grant it full or partial exemptions from six categories of data requirements in Minnesota Rules Chapter 7853, summarized in Table 1 below. Enbridge seeks exemptions from some of the data requirements because the required data is not applicable or available to Enbridge or the Project.

**Table 1 – Requested Data Exemptions**

<b>Minnesota Rule</b>	<b>Scope of Exemption Request</b>
<b>Rule 7853.0250(B) and 7853.0130(A)(3) – Promotional Practices</b>	<b>Request full exemption.</b>
<b>Rule 7853.0510, subp. 1(B) – Historical Energy Data</b>	<b>Request full exemption from requirements to provide “peak day quantities” because such data is not tracked by Enbridge.</b>

<sup>1</sup> Minn. R. 7853.0200, subp. 8 (emphasis added).

<sup>2</sup> *Id.* Enbridge will submit its CN Application more than 20 days from the filing of these requests; accordingly, Enbridge’s requests for exemption are timely made.

<sup>3</sup> *Id.*

<b>Rule 7853.0510, subp. 1(C) – Historical Energy Data</b>	<b>Request to submit alternative data regarding historic shipper nominations on Line 3 and evidence of shipper support for the future utilization of the proposed capacity in lieu of historical contract data.</b>
<b>Rule 7853.0520 (B) – Forecast Data</b>	<b>Request full exemption from requirements to provide “peak day quantities” because such data is not tracked by Enbridge.</b>
<b>Rule 7853.0530, subp. 3(D) – Expected Sources of Supply or Shippers</b>	<b>Request to submit alternative data regarding historic shipper nominations on Line 3 and shipper support for the future utilization of the proposed capacity in lieu of contract data for 25 largest shippers.</b>
<b>Rule 7853.0530, subp. 3(E) – Expected Recipients</b>	<b>Request to submit alternative data regarding refineries directly or indirectly connected to Line 3 in lieu of contract information related to recipients of crude shipments on Line 3.</b>

**1. Minnesota Rules 7853.0250(B) and 7853.0130(A)(3) – Promotional Practices.**

These rules require a description of “the effects of the applicant’s promotional practices that may have given rise to the increase in the energy demand.”<sup>4</sup> As a common carrier, Enbridge responds to shipper demand. Enbridge cannot create demand for crude oil, and has not undertaken activities to promote increased demand for crude oil or refined petroleum products. As a result, Enbridge does not possess data that is responsive to this rule. In similar situations involving entities that do not serve retail customers, the Commission has previously granted an exemption from this requirement.<sup>5</sup> Enbridge respectfully requests that it do so again here.

**2. Minnesota Rule 7853.0510, subp. 1(B) – Peak Day Quantities Historical Data.**

This rule requires Enbridge to provide historical data for the geographical area to be served by the Project.<sup>6</sup> Specifically, Section B requires Enbridge to provide, in part, “peak day quantities” for each category of petroleum product Enbridge has transported in the geographical

---

<sup>4</sup> Minn. R. 7853.0130(A)(3); *see also* Minn. R. 7853.0250(B).

<sup>5</sup> *E.g., In the Matter of the Application of Prairie Rose Wind, LLC for a Certificate of Need for up to 200 MW wind project in Rock and Pipestone Counties*, Docket No. IP6838/CN-10-80, Order Approving Exemption Petition, OES Cmts. At 3 (May 14, 2010); *In the Matter of the Application of Pleasant Valley Wind, LLC for a Certificate of Need for the 299.5 MW Pleasant Valley Project in Dodge, Olmstead, and Mower Counties*, Docket No. IP6828/CN-09-937, Order Approving Exemption Requests, OES Cmts. At 2 (Oct. 8, 2009).

<sup>6</sup> Minn. R. 7853.0510.

area of the Project. However, Enbridge does not collect or track “peak day quantities” for any of its pipelines. Further, this data is not generally collected or tracked in the pipeline industry because the industry operates on a monthly, rather than daily, cycle. Accordingly, this data does not exist, and Enbridge respectfully requests an exemption from providing “peak day quantities” under Minn. R. 7853.0510, subp. 1(B).

**3. *Minnesota Rule 7853.0510, subp. 1(C) – Contracts with 25 Largest Shippers.***

Among other things, this rule requires Enbridge to provide “the dates and durations of the contracts with the 25 largest suppliers or shippers” in the geographical area of the Project.<sup>7</sup> As described earlier, Enbridge operates as a common carrier and does not have contracted capacity, and, therefore, does not have contracts with shippers. In the alternative, Enbridge proposes to provide monthly shipper nomination forms for the previous five years for Line 3, as well as evidence of shipper support for the future utilization of the proposed capacity. This information will be provided subject to a Highly Sensitive Nonpublic Data Protective Order, which is being concurrently submitted for approval.

**4. *Minnesota Rule 7853.0520(B) – Peak Day Quantities Forecast Data.***

This rule requires Enbridge to provide forecast data for the geographical area to be served by the Project.<sup>8</sup> Specifically, Section B requires Enbridge to provide, in part, “peak day quantities” for each category of petroleum product Enbridge expects to transport in the geographical area of the Project. However, Enbridge does not collect or track “peak day quantities” for any of its pipelines. Further, this data is not generally collected or tracked in the pipeline industry because the industry operates on a monthly, rather than daily, cycle. Accordingly, this data does not exist, and Enbridge respectfully requests an exemption from providing “peak day quantities” under Minn. R. 7853.0520(B).

**5. *Minnesota Rule 7853.0530, subp. 3(D) – Expected Sources of Supply or Shippers.***

Enbridge requests a partial exemption from this rule, which requires Enbridge to provide certain operational data regarding the expected sources of supply or shippers of petroleum products to be transported through the Project, the expected dates and durations of contracts with suppliers and shippers, and the type and quantity of petroleum expected to be involved.<sup>9</sup>

As explained previously, because Enbridge operates as a common carrier and does not have contracted capacity, data related to contracts with the 25 largest shippers does not exist. In the alternative, Enbridge proposes to provide monthly shipper nomination forms for the previous five years for Line 3, as well as evidence of shipper support for the future utilization of the

---

<sup>7</sup> Minn. R. 7853.0510, subp. 1(C).

<sup>8</sup> Minn. R. 7853.0520.

<sup>9</sup> Minn. R. 7853.0530, subp. 3(D).

proposed capacity. As noted above, this information will be provided subject to a Highly Sensitive Nonpublic Data Protective Order concurrently submitted for approval.

**6. Minnesota Rule 7853.0530, subp. 3(E) – Expected Recipients.**

This rule requires Enbridge to provide information related to expected recipients of the products transported via the pipeline, details related to expected contracts with those recipients, and the categories and quantities of petroleum products involved.<sup>10</sup>

For the same reasons set forth above under Minnesota Rule 7853.0530, subpart 3(D), Enbridge requests a partial exemption from this rule. Because Enbridge operates as a common carrier, the recipients of the crude oil transported by the Project could be any number of refineries directly or indirectly served by the System. Enbridge does not have contracts with any of these recipients and, as such, this category of data required under the rule does not exist for this Project. In the alternative, Enbridge proposes to provide a map and list of refineries that are directly or indirectly connected to Line 3.

**III. CONCLUSION.**

Enbridge believes that the exemption requests set forth above will result in a CN Application that provides data that will be most helpful in the Commission's determination of need for the Project. Accordingly, Enbridge respectfully requests that the Commission grants its exemption requests.

Dated: October 24, 2014

Respectfully submitted,

/s/ Christina K. Brusven

Christina K. Brusven (# 388226)

Mollie Smith (# 338965)

John E. Drawz (# 24326)

**FREDRIKSON & BYRON, P.A.**

200 South Sixth Street, Suite 4000

Minneapolis, MN 55402

Phone: (612) 492-7000

Fax: (612) 492-7077

**Attorneys for Enbridge Energy,  
Limited Partnership**

51696592

---

<sup>10</sup> Minn. R. 7853.0530, subp. 3(E).

STATE OF MINNESOTA  
BEFORE THE  
MINNESOTA PUBLIC UTILITIES COMMISSION

Beverly Jones Heydinger	Chair
David C. Boyd	Commissioner
Nancy Lange	Commissioner
Dan Lipschultz	Commissioner
Betsy Wergin	Commissioner

**In the Matter of the Application of Enbridge Energy, Limited Partnership for a Certificate of Need for the Line 3 Replacement Project in Minnesota from the North Dakota Border to the Wisconsin Border**

Docket No. PL9/CN-14-\_\_

**PROPOSED  
PROTECTIVE ORDER**

**INTRODUCTION AND BACKGROUND.**

The purpose of this Proposed Protective Order (“Protective Order”) is to: (1) facilitate the disclosure of documents and information during the course of the Line 3 replacement proceedings (“Proceedings”); (2) protect trade secret or security information of Enbridge Energy, Limited Partnership (“Enbridge” or the “Applicant”); and (3) provide other terms and conditions with respect to the Nonpublic Data that may be exchanged by present and future parties to the Proceedings (“Parties”) and Government Agencies during the Proceedings. The Parties other than Government Agencies are hereinafter referred to as Parties.

Access to, review, and use of Nonpublic Data by the Parties and Government Agencies shall be in accordance with this Protective Order.

The Government Agencies with access to Nonpublic Data, which include the Minnesota Public Utilities Commission (“Commission”), the Office of Administrative Hearings (“OAH”), the Office of the Attorney General (“OAG”), the Minnesota Department of Commerce (“Department”), the Minnesota Department of Administration (“Administration”), and the Minnesota State Historical Society (“SHPO”) are subject to various laws and rules, including the Minnesota Government Data Practices Act (“MGDPA”), the records retention requirements of Minn. Stat. §§ 138.163-138.226, as well as agency--specific rules and procedures, including the Commission’s September 1, 1999, Revised Procedure for Handling Trade Secret and Privileged Data (“Commission Procedures”). The Commission, OAH, OAG, Department, Administration, and SHPO are collectively referred to in this Protective Order as the “Government Agencies” or individually as a “Government Agency.” A tribal government is a Party subject to this Protective Order, upon execution of Exhibit B, but shall not be treated as a Government Agency with respect to this Protective Order.

Based on the Parties' submissions, and on all of the files in the record,

**ACCORDINGLY, IT IS HEREBY ORDERED THAT:**

**1. Government Agencies.** The Government Agencies are not subject to the terms of this Protective Order except, while this matter is pending before the Commission or the OAH, the Government Agencies are subject to this paragraph 1. Other Parties are also subject to this paragraph 1.

(a) Nonpublic Data. For purposes of this Protective Order, data designated "Nonpublic Data" shall be limited to "trade secret information" as defined at Minn. Stat. § 13.37, subd. 1 (b), "security information" as defined at Minn. Stat. § 13.37, subd. 1 (a), "nonpublic data" as defined at Minn. Stat. § 13.02, subd. 9, and "private data on individuals" as defined at Minn. Stat. § 13.02, subd. 12.

(b) Conflicts. To the extent this Protective Order conflicts with or omits a matter otherwise required by either the MGDPA or Commission Procedures, the requirements of the MGDPA or Commission Procedures shall control. Any provision of this Protective Order not consistent with this paragraph 1 shall be of no effect with respect to the Government Agencies.

(c) Experts. A Government Agency shall not provide Nonpublic Data to any retained expert providing assistance on this matter until the expert has signed Exhibit A. These experts shall comply with the terms of this Protective Order except where contrary to the requirements of the MGDPA or Commission Procedures.

(d) Challenges to Designations. The Commission or any Administrative Law Judge to whom this matter is assigned, on a request by or to any Party or Government Agency, and upon ten (10) days prior notice or such period as is determined by the Commission or an Administrative Law Judge, may hold a hearing *in camera* and remove a designation of nonpublic data on a showing that the data is appropriately classified as public data.

(e) Verbal Disclosure. Nonpublic Data may be verbally disclosed by Government Agencies during depositions or hearings in this matter on prior notice to, and agreement of, the disclosing Party, or authorization by the Commission or an Administrative Law Judge. Any such disclosure does not change the classification of the data and it remains subject to the limitations imposed by the MGDPA.

(f) Transcripts. If, during the course of depositions, counsel for any Party concludes that testimony or exhibits involve trade secret information or Nonpublic Data, counsel shall request that the court reporter record such testimony in a confidential transcript that is marked "**NONPUBLIC DATA - NOT FOR PUBLIC DISCLOSURE.**" All Exhibits which have been marked as involving trade secret information or Nonpublic Data shall be attached to the confidential transcript and marked



consistent with Commission Procedures. Each Party or Government Agency has the right to identify a transcript or exhibit as including trade secret information or Nonpublic Data pursuant to this paragraph within (3) three business days after service of the deposition transcript.

## **2. Definitions.**

(a) The term “Applicant” shall mean Enbridge Energy, Limited Partnership.

(b) “Nonpublic Data” shall:

(1) Include all documents, testimony, transcripts, pleadings, briefs, data, studies, and other materials furnished pursuant to any requests for information, subpoenas or other modes of discovery (formal or informal), and other requests for information, that are designated as Nonpublic Data by the producing Party consistent with paragraph 1(a) above.

(2) Be marked substantially as follows by stamping each individual page with Nonpublic Data with the designation “**NONPUBLIC DATA - NOT FOR PUBLIC DISCLOSURE.**” In addition, all notes or other materials that refer to, derive from, or otherwise contain parts of the Nonpublic Data shall be marked by the receiving Party as Nonpublic Data.

(3) Not include: (i) any publicly available information contained in the files of the Minnesota Public Utilities Commission, or any other federal or state agency, or any federal or state court; or (ii) information that is public knowledge, or which becomes public knowledge, other than through disclosure in violation of this Protective Order, another agreement, or the law.

(4) Be used solely in accordance with this Protective Order.

(c) The term “Proceedings” shall mean the above-captioned docket and all subsequent appeals.

## **3. Nonpublic Data.**

(a) Use of Nonpublic Data. Any person that reviews or receives Nonpublic Data under this Protective Order shall only use or disclose such Nonpublic Data for the purposes of the Proceedings. Any person that reviews or receives Nonpublic Data under this Protective Order shall keep the Nonpublic Data secure as confidential or proprietary information and in accordance with the requirements of this Protective Order. In no event shall the person receiving Nonpublic Data under this Protective Order use or refer to such information, whether retained in memory or otherwise, in any other proceeding or capacity, without leave of the Commission or an Administrative Law Judge.

(b) Review of Nonpublic Data. Each Party that receives Nonpublic Data pursuant to this Protective Order must limit access to such Nonpublic Data to:

(1) Attorneys employed or retained by the Party in the Proceedings and the attorneys' staff, provided that such individuals properly execute and deliver Exhibit A to this Protective Order to the counsel for the other Parties, in accordance with paragraph 3(d), below;

(2) Outside experts, retained consultants, agents, and employees of the Party who need access to the material to assist the Party in the Proceedings, provided that:

(i) such individuals properly execute Exhibit A to this Protective Order, and said Exhibit A is delivered to counsel for the other Parties, in accordance with paragraph 3(d), below; and

(ii) no written objection to disclosure is made in accordance with paragraph 3(c), below.

(c) Objection to Disclosure. A Party may object to disclosure of Nonpublic Data to those individuals identified in paragraph (b)(2), above, by delivering a written objection to counsel submitting the challenged individual's Exhibit A within five (5) business days after receiving said Exhibit A. Any objection must demonstrate good cause to exclude the challenged individual from the review of the Nonpublic Data. If a written objection is tendered, no Nonpublic Data shall be provided to the individual until so ordered by the Commission or an Administrative Law Judge.

(d) Exhibit A to this Protective Order. Any Party that receives Nonpublic Data pursuant to this Protective Order shall not disclose such Nonpublic Data to any person, except in accordance with paragraph 3(b), above, which requires each individual to sign Exhibit A to the Protective Order. Court reporters may be requested to sign Exhibit A and comply with the terms of this Protective Order. Employees of Government Agencies are not required to sign Exhibit A.

By its terms, Exhibit A requires the person(s) to whom disclosure is to be made to read a copy of this Protective Order and to certify in writing that they have reviewed the same and have consented to be bound by its terms. The signed Exhibit A shall contain the signatory's full name, employer, job title, business address (or personal address if no business address is applicable), and the name of the Party by whom the signatory is retained or employed. Such signed Exhibit A shall be delivered to counsel for the providing Party before disclosure is made, and if no objection is registered in accordance with paragraph (3)(c), above, disclosure may follow. An attorney who makes Nonpublic Data available shall be responsible for having each such person execute an original of Exhibit A and a copy of all such signed Exhibit As shall be circulated to all counsel of record for the other Parties promptly after execution.

(e) Notes. Limited notes regarding Nonpublic Data may be taken by signatories to Exhibit A for the express purpose of preparing filings, pleadings, testimony, discovery, cross examinations, briefs, motions and argument in connection with the Proceedings, or to prepare for participation in the Proceedings. Such notes shall be treated as Nonpublic Data for purposes of this Protective Order, and shall be destroyed after the final settlement or conclusion of the Proceedings, including any notes protected by the attorney-client privilege or the work product doctrine. The Party destroying such Nonpublic Data shall advise the disclosing Party of that fact in writing within a reasonable time from the date of destruction.

(f) Prohibited Disclosure. Individuals that are members of or affiliated with a Party, but are not included in the groups defined in paragraphs (b)(1) and (2), above, shall not be given access to Nonpublic Data.

**4. Highly Sensitive Nonpublic Data.** If, in the judgment of any of the Parties, the protections afforded in this Protective Order are insufficient to protect against the risk or impacts of unauthorized disclosures of highly sensitive Nonpublic Data, the Party may petition the Commission or an Administrative Law Judge to establish a separate docket and set of procedures for protection of this data. These procedures may include issuance of a more restrictive protective order governing the protection and disclosure of such highly sensitive Nonpublic Data.

**5. Objections to Admissibility or Discovery Requests.** The furnishing of any document, data, study or other materials pursuant to this Protective Order shall not limit the right of the providing Party to later object to its relevance or admissibility in proceedings before the Commission or an Administrative Law Judge.

**6. Challenge to Nonpublic Data.** Any Party may challenge the characterization of any information, document, data or study claimed by the providing Party to be Nonpublic Data in the following manner:

(a) A Party seeking to challenge the confidentiality of any materials pursuant to this Protective Order shall first contact counsel for the providing Party and attempt to resolve any differences by stipulation.

(b) In the event that the Parties cannot agree as to the character of the information challenged, any Party challenging the confidentiality shall do so by appropriate pleading. This pleading shall:

(1) Designate the document, transcript, or other material challenged in a manner that will specifically isolate the challenged material from other material claimed as confidential; and

(2) State with particularity the grounds upon which the documents, transcript, or other material are deemed non-confidential by the challenging Party.

(c) A ruling on the confidentiality of the challenged information, document, data, or study shall be made by the Commission or an Administrative Law Judge after proceedings *in camera*.

(d) The portions of the transcript or materials of any *in camera* proceedings shall be marked substantially as follows by stamping each individual page with the designation “**NONPUBLIC DATA - NOT FOR PUBLIC DISCLOSURE.**”

(e) In the event that the Commission or an Administrative Law Judge determines that any information, document, data, or study should be removed from the restrictions imposed by this Protective Order, no Party shall disclose such information, document, data, or study or use it in the public record for five (5) business days, unless authorized by the providing Party to do so. The provisions of this subsection are intended to enable the providing Party to seek a stay or other relief from an order removing the restriction of this Protective Order from materials claimed by the providing Party to be confidential.

## **7. Receipt into the Record.**

(a) Method. Provision is hereby made for receipt into evidence in this proceeding materials claimed to contain Nonpublic Data in the following manner:

(1) Prior to the use of or substantive reference to any Nonpublic Data, the Parties intending to use such information shall make that intention known to the providing Party.

(2) The requesting Party and the providing Party shall make a good-faith effort to reach an agreement so the information can be used in a manner which will not reveal claimed Nonpublic contents.

(3) If such efforts fail, the providing Party shall separately identify which portions, if any, of the documents to be offered or referenced shall be placed in a sealed record.

(4) Only one (1) copy of the documents designated by the providing Party to be placed in a sealed record shall be made.

(5) The copy of the documents to be placed in the sealed record shall be tendered by counsel for the providing Party and to the other Parties entitled to receive such information pursuant to the terms of this Protective Order.

(b) In Camera Hearing. During the evidentiary hearing, Nonpublic Data may only be referenced or disclosed during an *in camera* session, attended only by persons authorized to have access to the information. Similarly, any cross-examination or substantive reference to Nonpublic Data (or that portion of the record containing Nonpublic Data or references thereto) shall be received in an *in camera* hearing. The transcripts of these sessions shall be marked as provided in this Protective Order.

(c) **Return.** Unless otherwise ordered, Nonpublic Data, including transcripts of any depositions to which a claim of confidentiality is made, shall remain under seal, shall continue to be subject to the protective requirements of this Protective Order, and shall, at the providing Party's discretion, be returned to counsel for the providing Party, or destroyed by the receiving Party, within thirty (30) days after final settlement or conclusion of the Proceedings. If the providing Party elects to have Nonpublic Data destroyed rather than returned, counsel for the receiving Party shall verify in writing that the material has in fact been destroyed.

**8. Use in Pleadings.** When Nonpublic Data is referenced in pleadings, briefs, memoranda, motions, or other filings, to the extent practicable, it shall be referenced by citation of title, exhibit number or by some other non-confidential description. Any substantive references to Nonpublic Data shall be made only in a separate "Nonpublic" copy of the item and submitted to the Commission or OAH pursuant to the terms of Commission Procedures. This "Nonpublic" copy shall be served only on counsel of record (one copy each) who have signed a Nondisclosure Agreement. All the protections afforded in this Protective Order apply to materials prepared and distributed under this paragraph.

**9. Summary of Record.** The providing Party shall prepare a written summary that identifies the nature of the Nonpublic Data, in conformance with Commission Procedures and Minn. R. 7829.0500, to be placed on the public record.

**10. Application.** The provisions of this Protective Order are specifically intended to apply to all data, documents, studies, and other material designated as Nonpublic Data by any Party to Docket No. PL9/CN-14-\_\_\_.

**11. Inadvertent Disclosure.** No Party shall have waived its right to designate any documents, testimony, transcripts, pleadings, briefs, data, information, studies, or other materials as Nonpublic Data because those items have been inadvertently disclosed to unauthorized persons. If the disclosing Party thereafter gives written notice to the recipients of such information that the data should have been designated as Nonpublic Data, the previously disclosed information shall be treated as Nonpublic Data under this Protective Order.

**12. Disclosure of Nonpublic Data to Unauthorized Person.** If material designated as Nonpublic Data is disclosed by a Party to any person other than those entitled to disclosure in the manner authorized by this Protective Order, the Party responsible for the disclosure shall: (a) immediately upon learning of such disclosure inform the designating Party in writing and by telephone call of all pertinent facts relating to such disclosure; and (b) make every effort to prevent further disclosure by any unauthorized person. If requested by the designating Party, the disclosing Party shall use its best efforts to retrieve the documents or tangible things from the unauthorized recipients. The Parties thereafter shall informally attempt to resolve the matter promptly. If the Parties are unable to resolve the issue, a Party may file a motion with the Commission or an Administrative Law Judge for relief with notice to the Parties of record.

**13. Limited Waiver of Sovereign Immunity.** A tribal government must execute the Nondisclosure Agreement and Waiver of Sovereign Immunity, attached as Exhibit B, in order to provide or receive any Nonpublic Data pursuant to this Protective Order. Representatives of a

tribe shall execute the Nondisclosure Agreement attached as Exhibit A prior to providing or receiving any Nonpublic Data pursuant to this Protective Order. Execution of the Nondisclosure Agreement and Limited Waiver of Sovereign Immunity is not required for a tribal government to participate in the contested case, but not doing so will limit its access to certain Nonpublic Data. Exhibit B must be formally adopted by the governing body of the tribe pursuant to the tribe's governing documents, and must be accompanied by an executed resolution of such governing body demonstrating such approval and authorizing the execution of Exhibit B. Any future Parties with sovereign immunity from causes of action in state or federal court shall also be required to execute similar waivers of such immunity prior to providing or receiving any Nonpublic Data.

**14. Injunctive or Other Relief.** This Protective Order does not diminish any contractual, statutory, or other obligation or right of any Party with respect to the use, handling, or disclosure of Nonpublic Data.

Dated: \_\_\_\_\_, 2014 \_\_\_\_\_

STATE OF MINNESOTA  
BEFORE THE  
MINNESOTA PUBLIC UTILITIES COMMISSION

Beverly Jones Heydinger	Chair
David C. Boyd	Commissioner
Nancy Lange	Commissioner
Dan Lipschultz	Commissioner
Betsy Wergin	Commissioner

**In the Matter of the Application of Enbridge Energy, Limited Partnership for a Certificate of Need for the Line 3 Replacement – Phase 3 Project in Minnesota from the North Dakota Border to the Wisconsin Border**

Docket No. PL9/CN-14-\_\_

**EXHIBIT A  
NONDISCLOSURE AGREEMENT**

I, the undersigned, certify that I am an employee, retained consultant, agent, or attorney for a Party to this proceeding, have read the foregoing Protective Order dated \_\_\_\_\_, 2014, in Docket No. PL9/CN-14-\_\_, and agree to be bound by the terms and conditions of that Protective Order.

Without limiting the generality of the foregoing, I agree not to disclose **NONPUBLIC DATA** to any person or entity that is not authorized to receive materials designated “**NONPUBLIC DATA**” under the terms of the Protective Order, including copies or extracts of information derived therefrom which have been disclosed to me. I further agree to use any **NONPUBLIC DATA** disclosed to me solely for the purpose of the above-captioned proceeding and for no other purpose.

I hereby submit myself to the jurisdiction of the Minnesota Office of Administrative Hearings and the Minnesota Public Utilities Commission for the purpose of enforcing the provisions of the Protective Order.

Date: \_\_\_\_\_, 2014. \_\_\_\_\_  
Signature

\_\_\_\_\_  
Type or Print Name  
\_\_\_\_\_



Address

---

Name of Employer

---

Name of Party

STATE OF MINNESOTA  
BEFORE THE  
MINNESOTA PUBLIC UTILITIES COMMISSION

Beverly Jones Heydinger	Chair
David C. Boyd	Commissioner
Nancy Lange	Commissioner
Dan Lipschultz	Commissioner
Betsy Wergin	Commissioner

Docket No. PL9/CN-14-\_\_

**In the Matter of the Application of Enbridge Energy, Limited Partnership for a Certificate of Need for the Line 3 Replacement Project in Minnesota from the North Dakota Border to the Wisconsin Border**

**EXHIBIT B  
NONDISCLOSURE AGREEMENT  
AND LIMITED WAIVER OF  
SOVEREIGN IMMUNITY**

The [Governing Body] \_\_\_\_\_ has read the foregoing Protective Order dated \_\_\_\_\_, 2014 in Docket No. PL9/CN-14-\_\_ and agrees to be bound by the terms and conditions of this Protective Order. Without limiting the generality of the foregoing, \_\_\_\_\_ agrees not to disclose **NONPUBLIC DATA** to any person or entity not authorized to receive materials designated “**NONPUBLIC DATA**” under the terms of said Protective Order, including copies or extracts of information derived therefrom, which have been disclosed to \_\_\_\_\_. \_\_\_\_\_ further agrees to use any such materials disclosed solely for the purpose of the above-captioned proceeding and for no other purpose.

The \_\_\_\_\_, acting on behalf of \_\_\_\_\_ pursuant to \_\_\_\_\_ hereby waives any claim of alleged sovereign immunity with respect to this Protective Order, and consents to the jurisdiction of the OAH, the Commission, and the Minnesota State and Federal Courts with respect to the terms of this Protective Order, any disputes over the terms of this Protective Order, and the handling of **NONPUBLIC DATA** provided to or by \_\_\_\_\_ pursuant to this Protective Order. This waiver includes any claim or cause of action available under Minnesota State Law or Federal Law brought by the Applicant or another Party (including a Government Agency) that arises from the subject matter of this Protective Order.

\_\_\_\_\_ agrees it will be bound by orders of the OAH, the Commission, the Minnesota State Courts, and any Federal Court with jurisdiction resulting from any dispute over the terms of this Protective Order or the handling of **NONPUBLIC DATA** provided to or by \_\_\_\_\_ pursuant to this Protective Order. \_\_\_\_\_ further agrees that any appeal of such an order will be made through the Minnesota State or Federal Courts. \_\_\_\_\_ also

agrees that any judgment or order of the Minnesota State or Federal Courts shall be enforceable against \_\_\_\_\_ in Minnesota State or Federal Courts. Any judgment against \_\_\_\_\_ may be enforced against funds or property held by \_\_\_\_\_ located within or outside the boundaries of the \_\_\_\_\_ Reservation, as established and described in the \_\_\_\_\_.

The Judiciary of the \_\_\_\_\_ shall not have jurisdiction over this Protective Order or over any dispute arising from this Protective Order, with the sole exception of enforcing a judgment entered by Minnesota State or Federal Courts.

Date: \_\_\_\_\_, 2014

\_\_\_\_\_  
Signature

\_\_\_\_\_  
Type or Print Name

\_\_\_\_\_  
Address

51743773v4

STATE OF MINNESOTA  
BEFORE THE  
MINNESOTA PUBLIC UTILITIES COMMISSION

Beverly Jones Heydinger	Chair
David C. Boyd	Commissioner
Nancy Lange	Commissioner
Dan Lipschultz	Commissioner
Betsy Wergin	Commissioner

**In the Matter of the Application of Enbridge Energy, Limited Partnership for a Certificate of Need for the Line 3 Replacement Project in Minnesota from the North Dakota Border to the Wisconsin Border**

Docket No. PL9/CN-14-\_\_

**PROPOSED ORDER ESTABLISHING SEPARATE DOCKET FOR HIGHLY SENSITIVE NONPUBLIC DATA**

Based upon the petition, and upon all of the files in the record,

**IT IS HEREBY ORDERED THAT:**

MPUC Docket No. \_\_\_\_\_ is established for the limited purpose of allowing Enbridge Energy, Limited Partnership (“Enbridge”) to disclose to the Minnesota Public Utilities Commission (“MPUC”), the Minnesota Department of Commerce, Division of Energy Resources, Energy Regulation and Planning (“DOC-DER”), and any Administrative Law Judge assigned to hear this matter, nonpublic data related to the number and identities of shippers and each shipper’s nominated and transported volumes of shipments for the Line 3 Pipeline (the “Nonpublic Third-Party Data”). The parties to MPUC Docket No. \_\_\_\_\_ shall consist only of Enbridge, the MPUC, and the DOC-DER. Because the Nonpublic Third-Party Data constitutes Highly Sensitive Nonpublic Data under the Standard Protective Order issued in MPUC Docket No. PL-9/CN-14-\_\_\_\_, Enbridge is not required to disclose copies of, or any other information regarding the Nonpublic Third-Party Data, other than confirmation that the Nonpublic Third-Party Data exists and the total volume of nominations and shipments on Line 3 during a given time period (the “Permitted Shipper Information”), to any other parties in MPUC Docket No. PL-9/CN-14-\_\_\_\_. Further, access to any transcript made in MPUC Docket No. \_\_\_\_\_ shall be limited to the MPUC-designated court reporter, Enbridge, the MPUC, the DOC-DER, and any Administrative Law Judge assigned to hear this matter.

Dated: \_\_\_\_\_, 2014 \_\_\_\_\_

STATE OF MINNESOTA  
BEFORE THE  
MINNESOTA PUBLIC UTILITIES COMMISSION

Beverly Jones Heydinger	Chair
David C. Boyd	Commissioner
Nancy Lange	Commissioner
Dan Lipschultz	Commissioner
Betsy Wergin	Commissioner

**In the Matter of the Application of Enbridge Energy, Limited Partnership for a Certificate of Need for the Line 3 Replacement Project in Minnesota from the North Dakota Border to the Wisconsin Border**

Docket No. \_\_\_\_\_

**PROPOSED HIGHLY SENSITIVE  
NONPUBLIC DATA  
PROTECTIVE ORDER**

Based upon the petition, and upon all of the files in the record,

**IT IS HEREBY ORDERED THAT:**

1. The term “Nonpublic Third-Party Data” shall mean the number and identities of shippers and each shipper’s nominated and transported volumes of shipments for the Line 3 Pipeline (the “Project”).
2. Enbridge Energy, Limited Partnership (“Enbridge”) intends to include the Nonpublic Third-Party Data in its Certificate of Need Application (“Application”) for the Project in MPUC Docket No. PL-9/CN-14-\_\_\_\_. Enbridge intends to make the Nonpublic Third-Party Data available to the DOC-DER, the Minnesota Public Utilities Commission (“MPUC”), and any Administrative Law Judge assigned to hear this matter for the limited purpose of allowing the MPUC, DOC-DER, and the Administrative Law Judge to review the Nonpublic Third-Party Data in connection with considering Enbridge’s Application for the Project.
3. The Nonpublic Third-Party Data contains “trade secret information” as defined by Minnesota Statutes § 13.37, subd. 1(b) and, therefore, the Nonpublic Third-Party Data and all information set forth therein (with the exception of Permitted Shipper Information, defined in Paragraph 4 herein) constitute “nonpublic data” under Minnesota Statutes § 13.02, subd. 9. Furthermore, federal law prohibits Enbridge from disclosing the Nonpublic Third-Party Data to any unauthorized person without the consent of the shippers (*see* 49 U.S.C. § 16103), and disclosure of information set forth in the Nonpublic Third-Party Data, other than the Permitted Shipper Information, may result in competitive injury to the entities that are the subject of the Nonpublic Third-Party Data. Therefore, the Nonpublic Third-Party Data constitutes Highly

Sensitive Nonpublic Data under Paragraph 4 of the Standard Protective Order in MPUC Docket No. PL-9/CN-14-\_\_\_\_\_.

4. The DOC-DER, the MPUC, and the Administrative Law Judge may confirm to any person (including, but not limited to, all parties to MPUC Docket No. PL-9/CN-14-\_\_\_\_\_) that the Nonpublic Third-Party Data exists and the total volume of nominations and shipments on Line 3 during a specific period of time, and may disclose information that has been publicly disclosed by Enbridge (collectively, the “Permitted Shipper Information”). With the exception of the Permitted Shipper Information, the DOC-DER, the MPUC, and the Administrative Law Judge shall not disclose any information set forth in the Nonpublic Third-Party Data (including, but not limited to, the number of shippers, the identities of the shippers, and each entity’s nominated and shipped volumes), verbally, in writing, or via any other form of communication, to any person for any reason, except as allowed in paragraph 5.

5. If the Nonpublic Third-Party Data or information therein, other than the Permitted Shipper Information, is to be referenced or offered into evidence during the evidentiary hearings in MPUC Docket No. PL-9/CN-14-\_\_\_\_\_, the information may only be referenced or disclosed during an *in camera* session attended only by Enbridge, the MPUC-designated court reporter, the DOC-DER, the MPUC, and the Administrative Law Judge, and any transcripts containing said information shall be marked as “Highly Sensitive Nonpublic Data” on each individual page and be placed under seal by the Administrative Law Judge in the above-referenced docket. Access to any such transcripts shall be limited to the MPUC-designated court reporter, Enbridge, the DOC-DER, the MPUC, and the Administrative Law Judge.

6. If the Nonpublic Third-Party Data or information derived therefrom, other than the Permitted Shipper Information, is referenced in pleadings, briefs, memoranda, motions or other filings, to the extent practicable, it shall be referenced by citation of title, exhibit number or by some other non-confidential description. Any substantive references shall be made only in a separate copy filed in the above-referenced docket, shall be marked as “NONPUBLIC DOCUMENT – HIGHLY SENSITIVE TRADE SECRET INFORMATION – USE RESTRICTED PER PROTECTIVE ORDER IN DOCKET NO. PL-9/CN-14-\_\_\_\_\_” on each individual page, and shall be placed under seal by the Administrative Law Judge, with copies going only to Enbridge, the DOC-DER, and the MPUC.

7. Persons authorized to view the Highly Sensitive Nonpublic Data will maintain the documents and any notes reflecting their contents in a secure location to which only authorized persons have access. No additional copies will be made, except for use during hearings and then such disclosure shall be subject to the provisions of paragraph 5 above. Any testimony or exhibits prepared that reflect Highly Sensitive Nonpublic Data must be maintained in the secure location until removed to the hearing room or produced under seal.

8. If information from the Nonpublic Third-Party Data (with the exception of Permitted Shipper Information) is disclosed to any person (including, but not limited to, any party to MPUC Docket No. PL-9/CN-14-\_\_\_\_\_), the party responsible for the disclosure shall: (a) immediately upon learning of such disclosure inform Enbridge in writing and by telephone call of all pertinent facts relating to such disclosure and (b) make every effort to prevent further disclosure by any

unauthorized person. Upon such disclosure to an unauthorized person, Enbridge may apply to the Administrative Law Judge for relief with notice only to the MPUC and DOC-DER.

Dated: \_\_\_\_\_, 2014 \_\_\_\_\_

51765974v3