





















Blue Route Maps

Minnesota Energy Connection
Redwood County | Page 20










-  Residence within 500 feet
-  Private Airport
-  Blue Route
-  Purple Route
-  Connector Segments

- | | | | |
|---|---------------------------|---|-------------------------|
|  | Residence within 500 feet |  | Green Segment |
|  | Private Airport |  | Proposed Route Corridor |
|  | Blue Route |  | Existing 69 kV |
|  | Purple Route |  | Existing 115 kV |
|  | Connector Segments |  | Existing 230 kV |

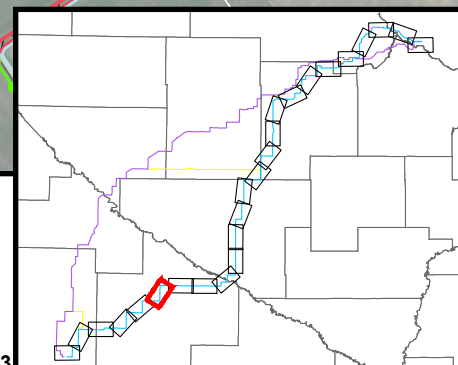
-  Existing 345 kV
-  Existing 400 kV
-  Snowmobile Trail
-  Sites of Biodiversity Significance
-  BWSR Easement

-  Wildlife Management Area
-  Stream/River/Ditch
-  MNDNR NWI Wetland
-  Public Water Watercourse
-  Shallow Lakes

-  Public Waters Basins
-  Lake, Pond or Reservoir
-  River or Stream
-  Impaired Stream
-  State Water Trails

-  Municipality
 County Boundary

Date: 10/30/2023



Document Path: Z:\Clients\U XXcell\Minnesota Energy Connection\Permitting\State\Route Permit Application\Figures\Figures.aprx