

Appendix F

Preliminary Civil Site Plan

Louise Solar Project
Mower County, Minnesota

This page is intentionally blank

PREPARED FOR:



EDF
renewables

10 Second St, NE Suite 400
Minneapolis, MN 55413

REVISIONS:

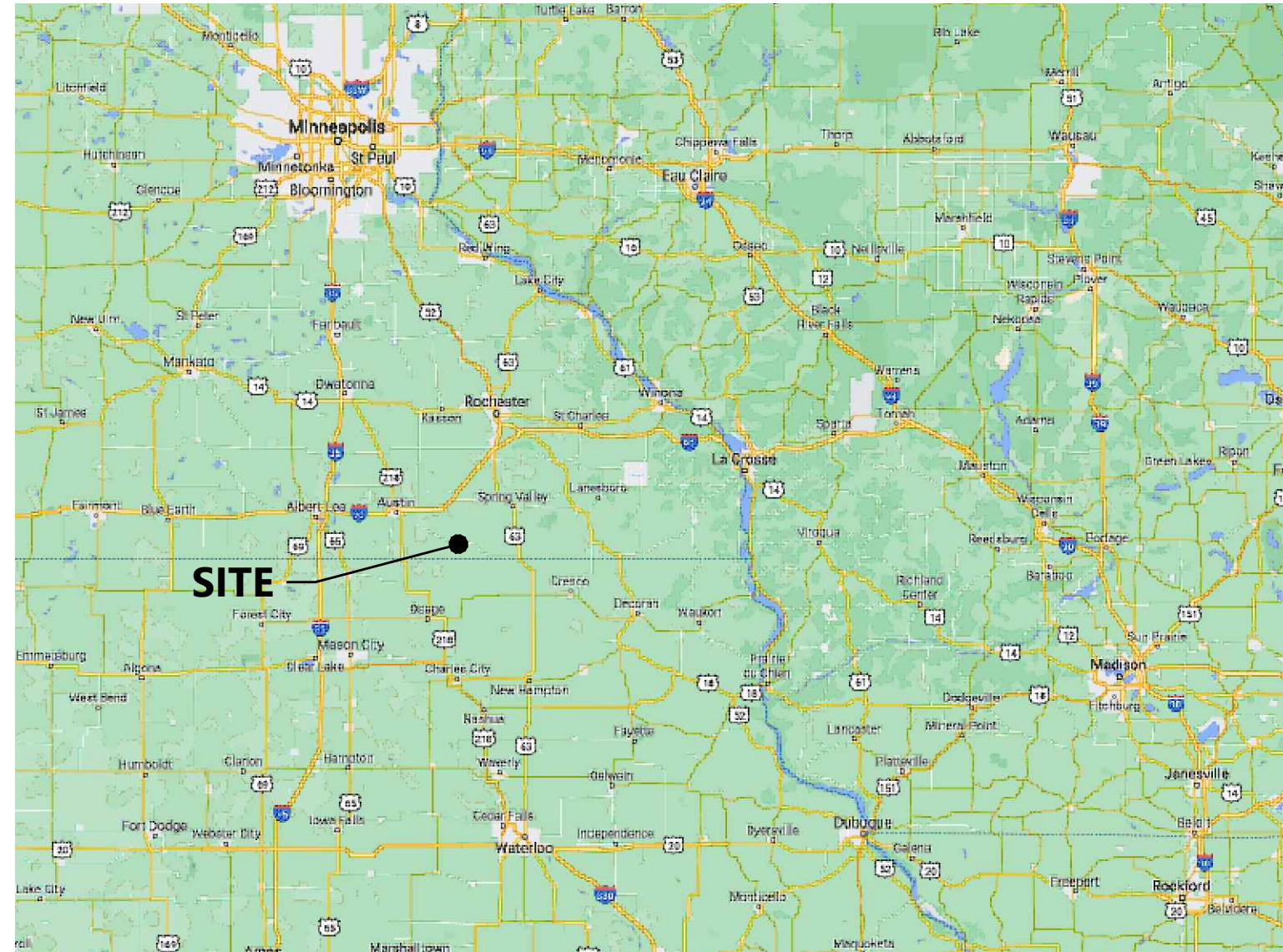
#	DATE	COMMENT
A	10/20/20	ISSUED FOR REVIEW
B	11/06/20	ISSUED FOR REVIEW
C	11/20/20	ISSUED FOR REVIEW
D	12/10/20	ISSUED FOR REVIEW
E	01/26/21	ISSUED FOR REVIEW

Louise Solar

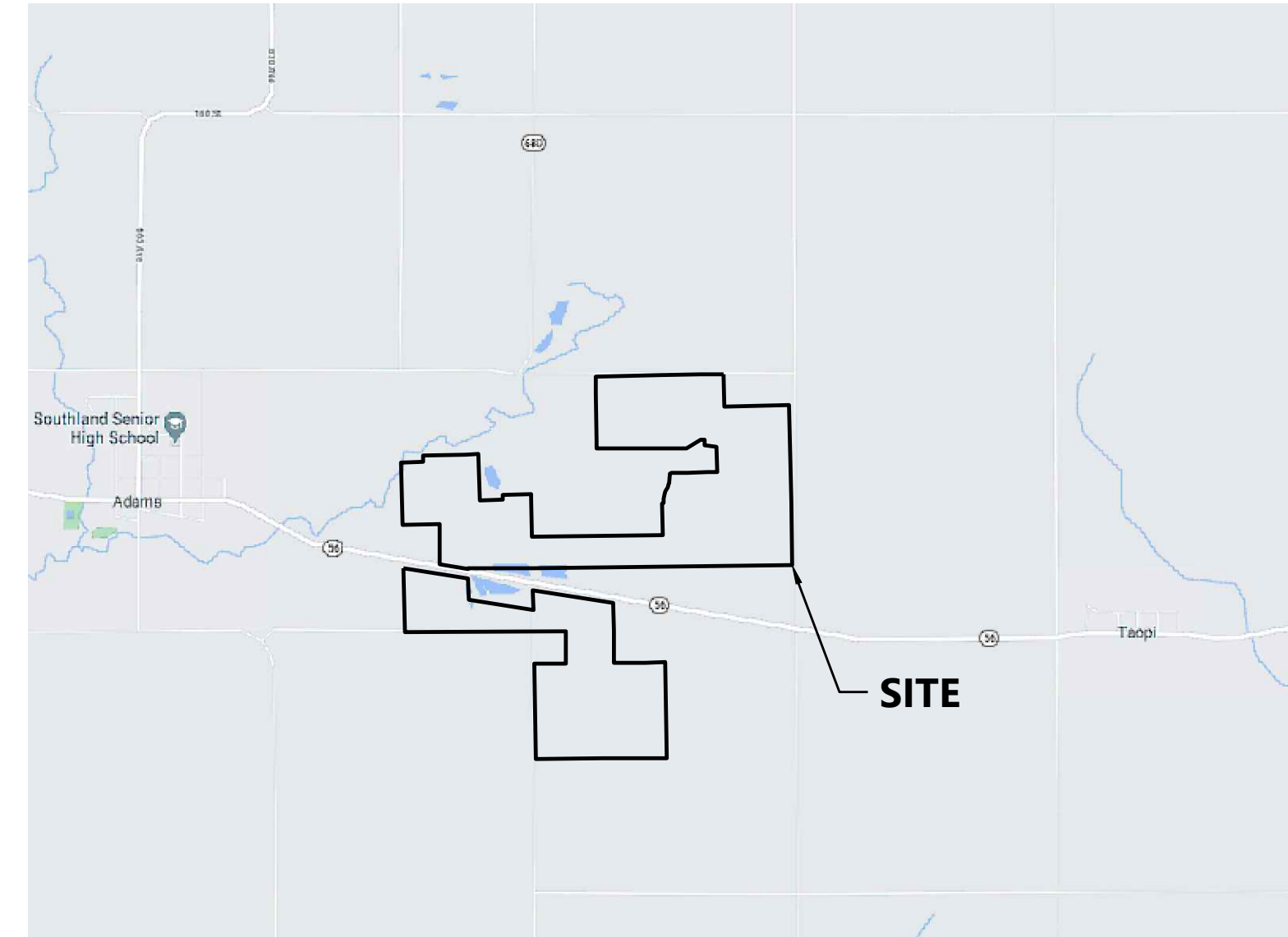
Mower County, MN

Preliminary Site Plan

REGIONAL MAP



VICINITY MAP



CONTACT INFORMATION			
CONSULTANT	COMPANY	NAME	PHONE NUMBER
PROJECT MANAGER	WESTWOOD	KATIE PENNING	608-662-5302
CLIENT	EDF RENEWABLES	SCOTT WENTZELL	612-486-4523

Sheet List Table	
Sheet Number	Sheet Title
T.100	Cover
C.100	Existing Conditions
C.200	Overall Site Plan
C.300	Civil Site Plan - 1
C.301	Civil Site Plan - 2
C.302	Civil Site Plan - 3
C.303	Civil Site Plan - 4
C.304	Civil Site Plan - 5
C.305	Civil Site Plan - 6
C.306	Civil Site Plan - 7
C.307	Civil Site Plan - 8
C.308	Civil Site Plan - 9
C.309	Civil Site Plan - 10
C.310	Civil Site Plan - 11
C.311	Civil Site Plan - 12
C.600	Construction Details - 1
C.601	Construction Details - 2

Louise Solar
Mower County, MN

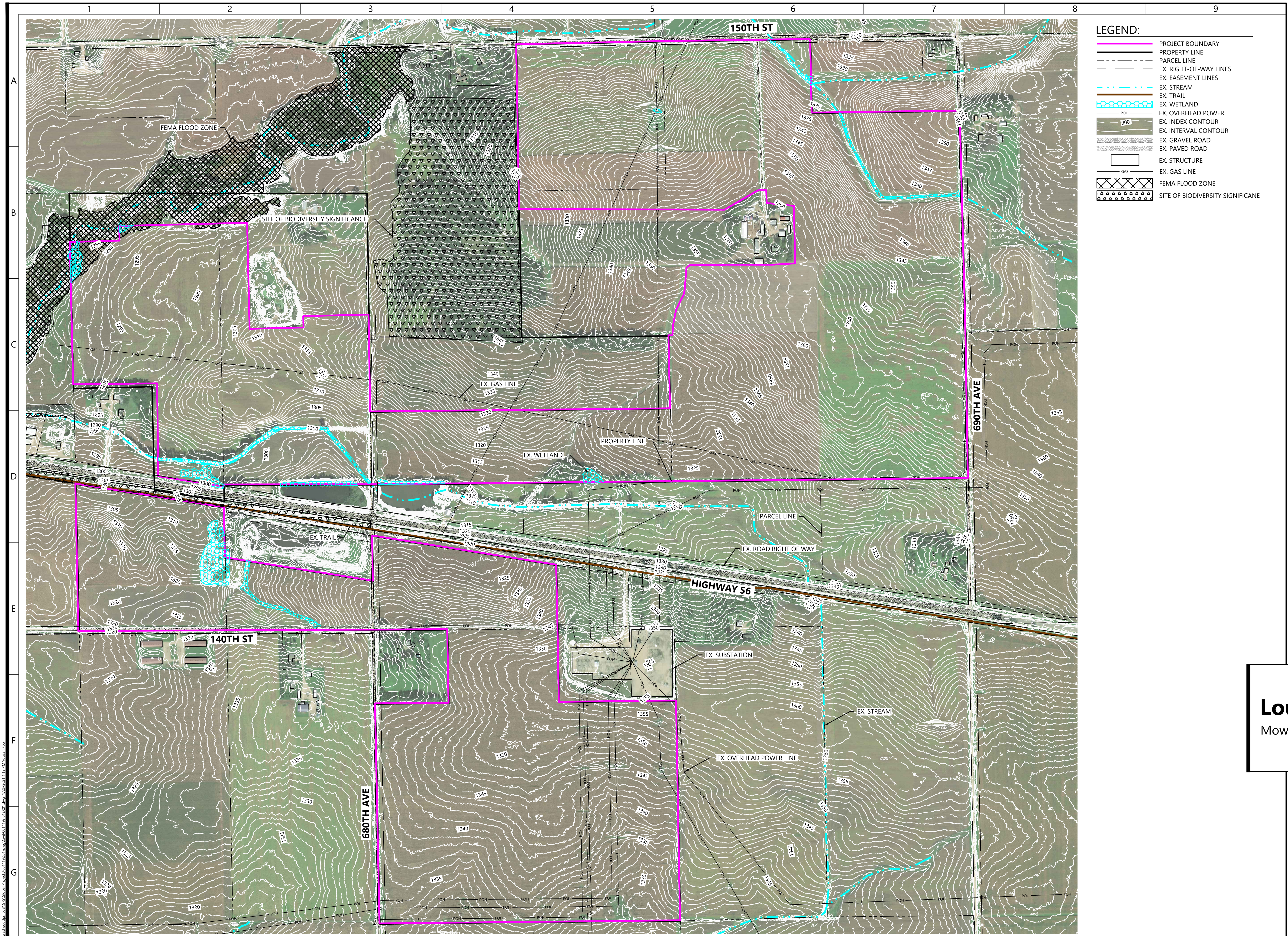
Cover

ISSUED FOR REVIEW

DATE: 01/26/2021

SHEET: T.100

www.edf.com/EDFGlobal/Products/00101412310/View/Custom/41230101/Draw/7/20210126/1111300/10001000



LEGEND:

- PROJECT BOUNDARY
- PROPERTY LINE
- PARCEL LINE
- EX. RIGHT-OF-WAY LINES
- EX. EASEMENT LINES
- EX. STREAM
- EX. TRAIL
- EX. WETLAND
- EX. OVERHEAD POWER
- EX. INDEX CONTOUR
- EX. INTERVAL CONTOUR
- EX. GRAVEL ROAD
- EX. PAVED ROAD
- EX. STRUCTURE
- EX. GAS LINE
- FEMA FLOOD ZONE
- SITE OF BIODIVERSITY SIGNIFICANCE

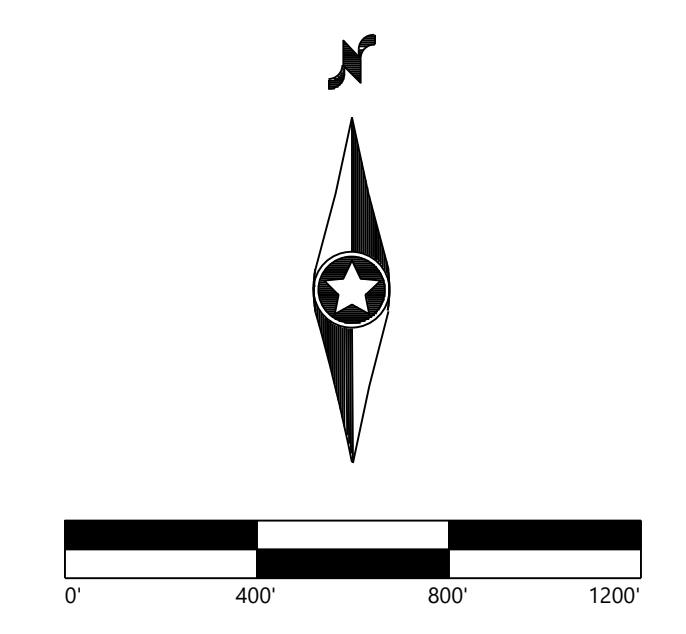
Westwood
 Phone (952) 937-5150 12701 Whitewater Drive, Suite #300
 Fax (952) 937-5822 Minnetonka, MN 55343
 Toll Free (888) 937-5150 westwoodps.com
 Westwood Professional Services, Inc.

PREPARED FOR:

EDF
 renewables
 10 Second St, NE Suite 400
 Minneapolis, MN 55413

REVISIONS:

#	DATE	COMMENT
A	10/20/20	ISSUED FOR REVIEW
B	11/06/20	ISSUED FOR REVIEW
C	11/20/20	ISSUED FOR REVIEW
D	12/10/20	ISSUED FOR REVIEW
E	01/26/21	ISSUED FOR REVIEW



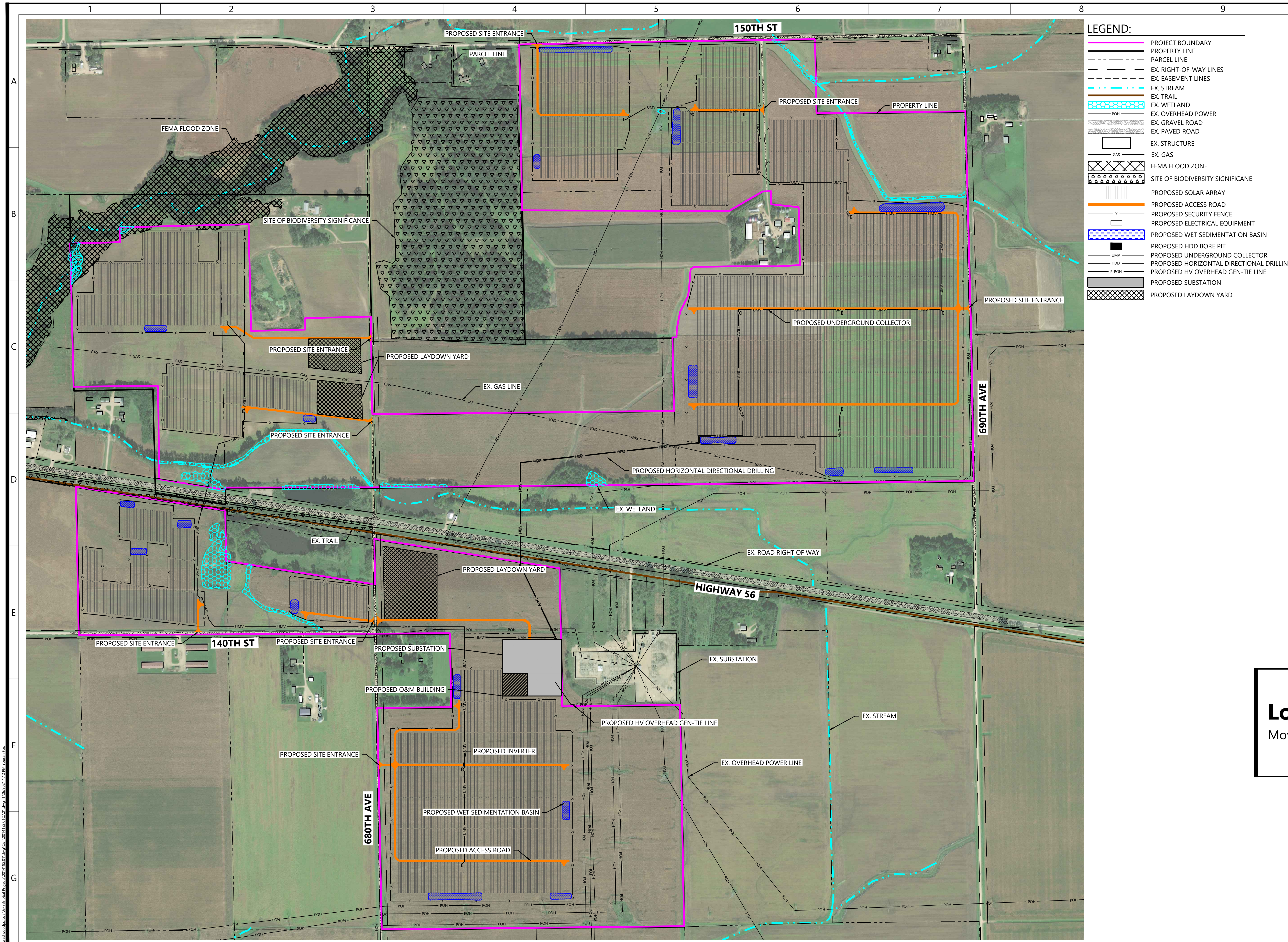
Louise Solar
 Mower County, MN

Existing Conditions

ISSUED FOR REVIEW

DATE: 01/26/2021
 SHEET: C.100

www.edf.com | EDF Renewables | 12701 Whitewater Drive, Suite #300, Minnetonka, MN 55343 | (952) 937-5150 | westwoodps.com



LEGEND:

- PROJECT BOUNDARY
- PROPERTY LINE
- PARCEL LINE
- EX. RIGHT-OF-WAY LINES
- EX. EASEMENT LINES
- EX. STREAM
- EX. TRAIL
- EX. WETLAND
- EX. OVERHEAD POWER
- EX. GRAVEL ROAD
- EX. PAVED ROAD
- EX. STRUCTURE
- EX. GAS
- FEMA FLOOD ZONE
- SITE OF BIODIVERSITY SIGNIFICANCE
- PROPOSED SOLAR ARRAY
- PROPOSED ACCESS ROAD
- PROPOSED SECURITY FENCE
- PROPOSED ELECTRICAL EQUIPMENT
- PROPOSED WET SEDIMENTATION BASIN
- PROPOSED HDD BORE PIT
- PROPOSED UNDERGROUND COLLECTOR
- PROPOSED HORIZONTAL DIRECTIONAL DRILLING
- PROPOSED HV OVERHEAD GEN-TIE LINE
- PROPOSED SUBSTATION
- PROPOSED LAYDOWN YARD

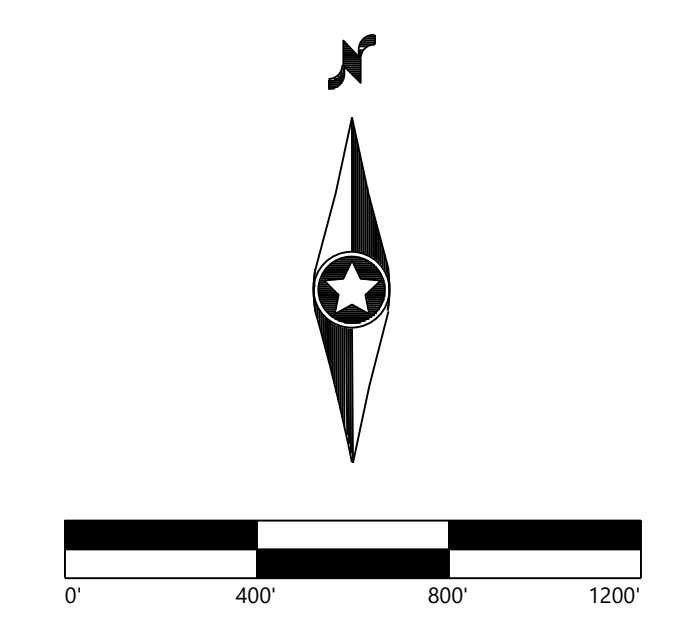
Westwood
 Phone (952) 937-5150 12701 Whitewater Drive, Suite #300
 Fax (952) 937-5822 Minnetonka, MN 55343
 Toll Free (888) 937-5150 westwoodps.com
 Westwood Professional Services, Inc.

PREPARED FOR:

 EDF
 renewables
 10 Second St, NE Suite 400
 Minneapolis, MN 55413

REVISIONS:

#	DATE	COMMENT
A	10/20/20	ISSUED FOR REVIEW
B	11/06/20	ISSUED FOR REVIEW
C	11/20/20	ISSUED FOR REVIEW
D	12/10/20	ISSUED FOR REVIEW
E	01/26/21	ISSUED FOR REVIEW



Louise Solar
 Mower County, MN

Overall Site Plan

ISSUED FOR REVIEW

DATE: 01/26/2021



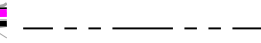

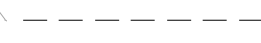




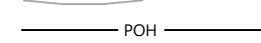



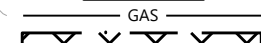

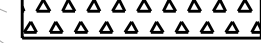


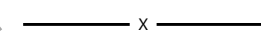






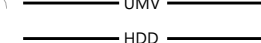
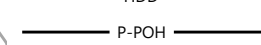






SHEET: C.200

\p01\Projects\122701 Whitewater Drive\122701 Whitewater Drive.dwg, 7/26/2021, 11:27 AM, Westwood

REVISIONS:

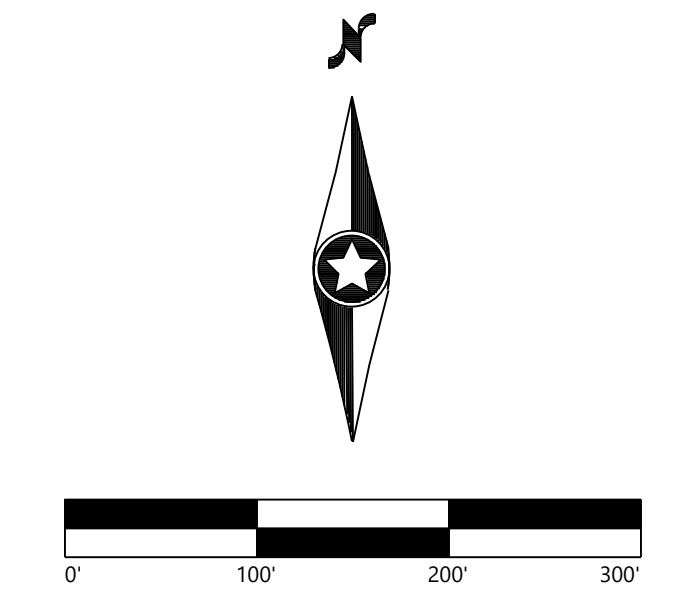
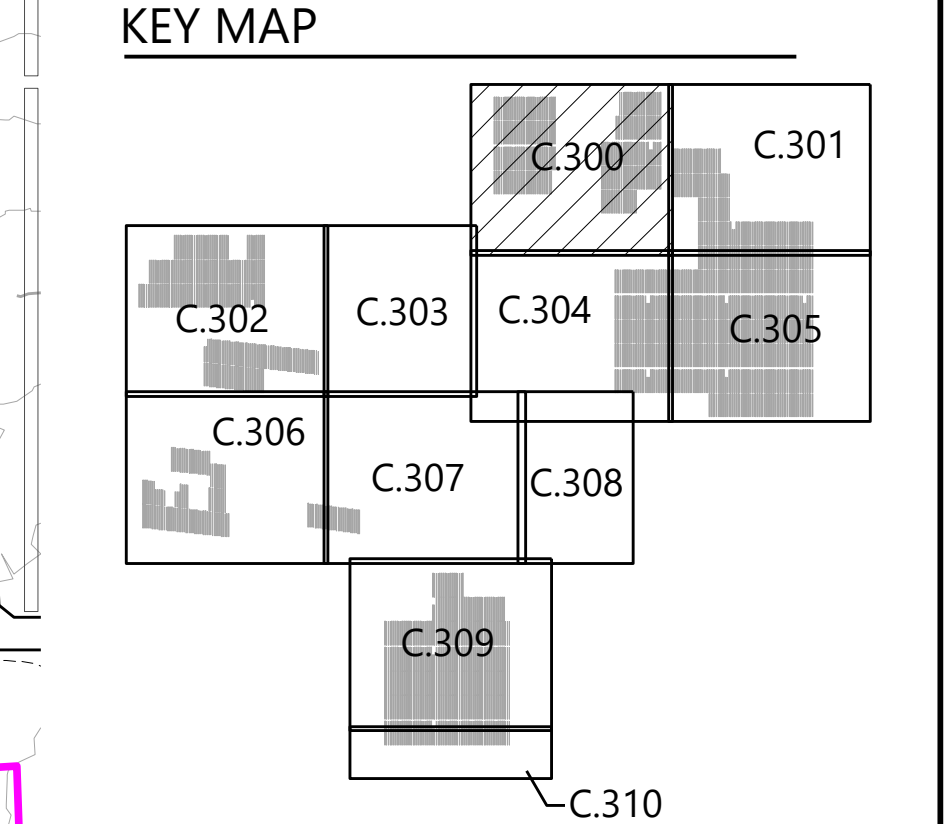
#	DATE	COMMENT
A	10/20/20	ISSUED FOR REVIEW
B	11/06/20	ISSUED FOR REVIEW
C	11/20/20	ISSUED FOR REVIEW
D	12/10/20	ISSUED FOR REVIEW
E	01/26/21	ISSUED FOR REVIEW

LEGEND:

-  PROJECT BOUNDARY
-  PROPERTY LINE
-  PARCEL LINE
-  EX. RIGHT-OF-WAY LINES
-  EX. EASEMENT LINES
-  EX. STREAM
-  EX. TRAIL
-  EX. WETLAND
-  EX. INDEX CONTOUR
-  EX. INTERVAL CONTOUR
-  EX. OVERHEAD POWER
-  EX. GRAVEL ROAD
-  EX. PAVED ROAD
-  EX. STRUCTURE
-  EX. GAS
-  FEMA FLOOD ZONE
-  SITE OF BIODIVERSITY SIGNIFICANCE
-  PROPOSED SOLAR ARRAY
-  PROPOSED ACCESS ROAD
-  PROPOSED SECURITY FENCE
-  PROPOSED ELECTRICAL EQUIPMENT
-  PROPOSED MODULE SETBACK
-  PROPOSED SILT FENCE
-  PROPOSED ROCK CONSTRUCTION ENTRANCE
-  PROPOSED BERM
-  PROPOSED HDD BORE PIT
-  PROPOSED UNDERGROUND COLLECTOR
-  PROPOSED HORIZONTAL DIRECTIONAL DRILLING
-  PROPOSED HV OVERHEAD GEN-TIE LINE
-  PROPOSED SUBSTATION
-  PROPOSED OUTLET PIPE
-  PROPOSED LOW WATER CROSSING
-  PROPOSED LAYDOWN YARD

- NOTES:
- MINOR SURFACE SMOOTHING MAY OCCUR FOR SOLAR PANEL INSTALLATION.
 - CONTRACTOR SHALL INSTALL ALL PERIMETER EROSION AND SEDIMENT CONTROL DEVICES PRIOR TO UPSLOPE DISTURBANCE ACTIVITIES. SITE PREPARATION INCLUDES BUT IS NOT LIMITED TO CLEARING/GRUBBING, MINOR GRADING, COMPACTION, MOWING OF VEGETATION, AND RESTABILIZATION OF DISTURBED AREA.
 - ACCESS ROADS WILL BE CONSTRUCTED TO MATCH THE SURROUNDING EXISTING GROUND ELEVATIONS TO ALLOW THE CONTINUATION OF DRAINAGE PATTERNS.
 - OVERALL DRAINAGE PATTERNS WILL NOT BE ALTERED WITH SOLAR DEVELOPMENT.
 - A SITE SPECIFIC SWPPP AND SPECIFIC BEST MANAGEMENT PRACTICES WILL BE PROVIDED WITH THE FINAL DESIGN.
 - EXISTING OVERHEAD TRANSMISSION LINE VOLTAGE HAS BEEN APPROXIMATED TO BE BETWEEN 69 AND 115 KV. NOTE THIS IS JUST AN APPROXIMATION. EXACT VOLTAGE TO BE VERIFIED WITH UTILITY.

PROPOSED GRADING ESTIMATION: 103 AC



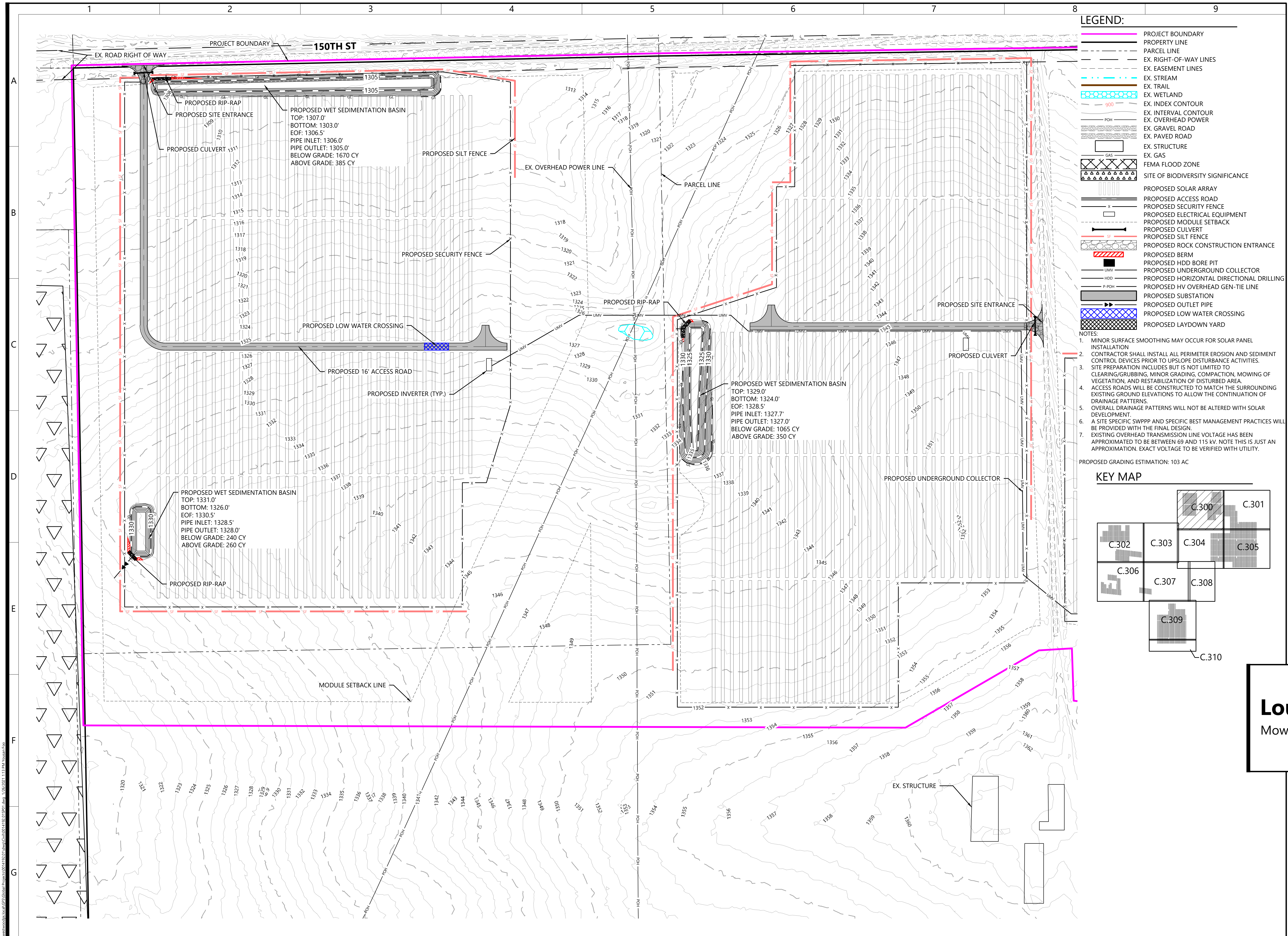
Louise Solar
 Mower County, MN

Civil Site Plan - 1

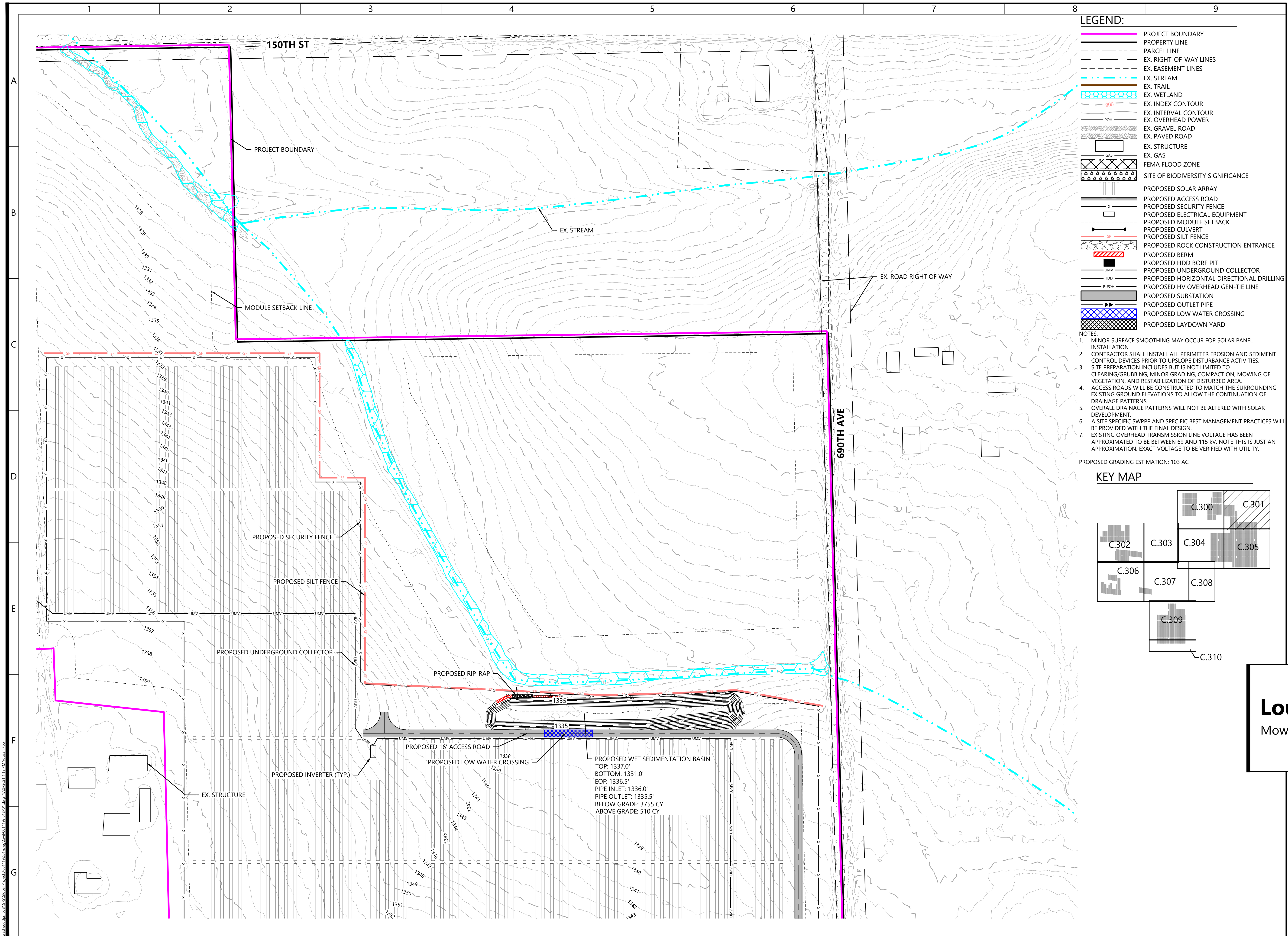
ISSUED FOR REVIEW

DATE: 01/26/2021

SHEET: C.300



Westwood Professional Services, Inc. Project: Louise Solar, Mower County, MN. Date: 01/26/2021. 11:31 AM. Mower County.



PREPARED FOR:

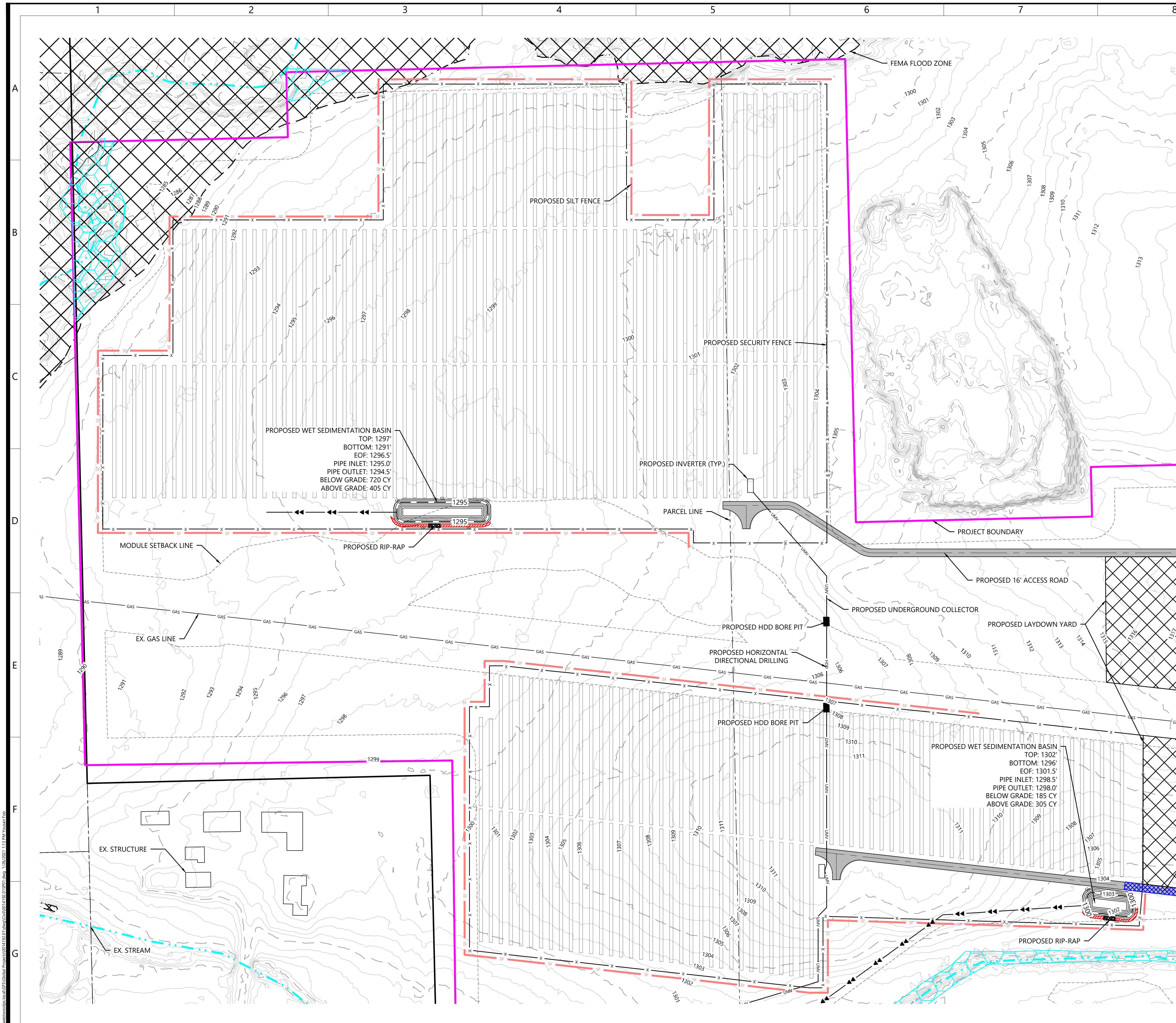
EDF renewables
 10 Second St, NE Suite 400
 Minneapolis, MN 55413

REVISIONS:

#	DATE	COMMENT
A	10/20/20	ISSUED FOR REVIEW
B	11/06/20	ISSUED FOR REVIEW
C	11/20/20	ISSUED FOR REVIEW
D	12/10/20	ISSUED FOR REVIEW
E	01/26/21	ISSUED FOR REVIEW

Louise Solar
 Mower County, MN

www.woodwardclark.com | Project: Louise Solar | Date: 01/26/2021 | Sheet: C.301

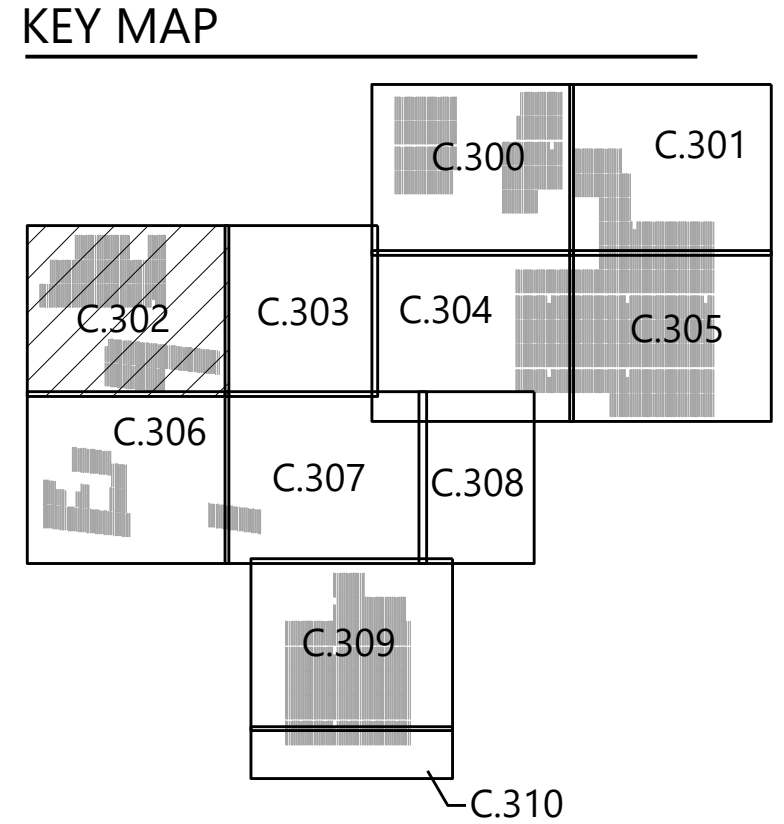


LEGEND:

- PROJECT BOUNDARY
- PROPERTY LINE
- PARCEL LINE
- EX. RIGHT-OF-WAY LINES
- EX. EASEMENT LINES
- EX. STREAM
- EX. TRAIL
- EX. WETLAND
- EX. INDEX CONTOUR
- EX. INTERVAL CONTOUR
- EX. OVERHEAD POWER
- EX. GRAVEL ROAD
- EX. PAVED ROAD
- EX. STRUCTURE
- EX. GAS
- FEMA FLOOD ZONE
- SITE OF BIODIVERSITY SIGNIFICANCE
- PROPOSED SOLAR ARRAY
- PROPOSED ACCESS ROAD
- PROPOSED SECURITY FENCE
- PROPOSED ELECTRICAL EQUIPMENT
- PROPOSED MODULE SETBACK
- PROPOSED CULVERT
- PROPOSED SILT FENCE
- PROPOSED ROCK CONSTRUCTION ENTRANCE
- PROPOSED BERM
- PROPOSED HDD BORE PIT
- PROPOSED UNDERGROUND COLLECTOR
- PROPOSED HORIZONTAL DIRECTIONAL DRILLING
- PROPOSED HV OVERHEAD GEN-TIE LINE
- PROPOSED SUBSTATION
- PROPOSED OUTLET PIPE
- PROPOSED LOW WATER CROSSING
- PROPOSED LAYDOWN YARD

- NOTES:**
- MINOR SURFACE SMOOTHING MAY OCCUR FOR SOLAR PANEL INSTALLATION.
 - CONTRACTOR SHALL INSTALL ALL PERIMETER EROSION AND SEDIMENT CONTROL DEVICES PRIOR TO UPSLOPE DISTURBANCE ACTIVITIES.
 - SITE PREPARATION INCLUDES BUT IS NOT LIMITED TO CLEARING/GRUBBING, MINOR GRADING, COMPACTION, MOWING OF VEGETATION, AND RESTABILIZATION OF DISTURBED AREA.
 - ACCESS ROADS WILL BE CONSTRUCTED TO MATCH THE SURROUNDING EXISTING GROUND ELEVATIONS TO ALLOW THE CONTINUATION OF DRAINAGE PATTERNS.
 - OVERALL DRAINAGE PATTERNS WILL NOT BE ALTERED WITH SOLAR DEVELOPMENT.
 - A SITE SPECIFIC SWPPP AND SPECIFIC BEST MANAGEMENT PRACTICES WILL BE PROVIDED WITH THE FINAL DESIGN.
 - EXISTING OVERHEAD TRANSMISSION LINE VOLTAGE HAS BEEN APPROXIMATED TO BE BETWEEN 69 AND 115 KV. NOTE THIS IS JUST AN APPROXIMATION. EXACT VOLTAGE TO BE VERIFIED WITH UTILITY.

PROPOSED GRADING ESTIMATION: 103 AC

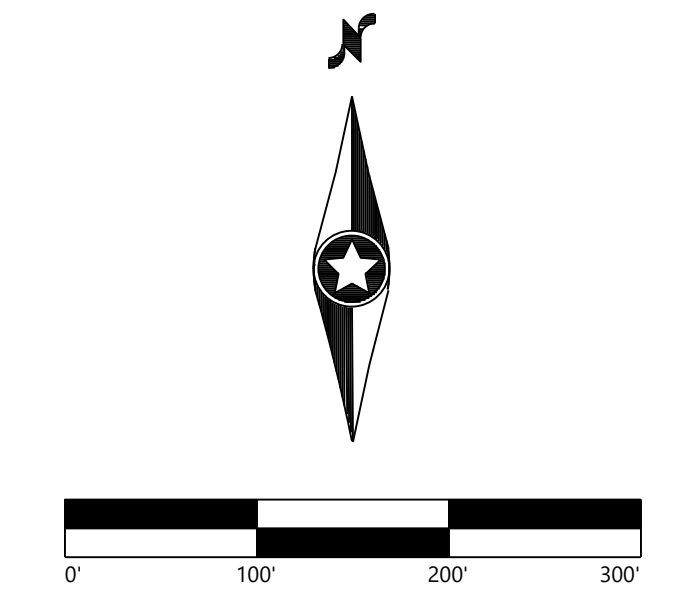


PREPARED FOR:

EDF renewables
 10 Second St, NE Suite 400
 Minneapolis, MN 55413

REVISIONS:

#	DATE	COMMENT
A	10/20/20	ISSUED FOR REVIEW
B	11/06/20	ISSUED FOR REVIEW
C	11/20/20	ISSUED FOR REVIEW
D	12/10/20	ISSUED FOR REVIEW
E	01/26/21	ISSUED FOR REVIEW



Louise Solar
 Mower County, MN

Civil Site Plan - 3

ISSUED FOR REVIEW

DATE: 01/26/2021

SHEET: C.302

www.edf.com | 12/20/2021 11:31 AM | 12/20/2021 11:31 AM | 12/20/2021 11:31 AM | 12/20/2021 11:31 AM



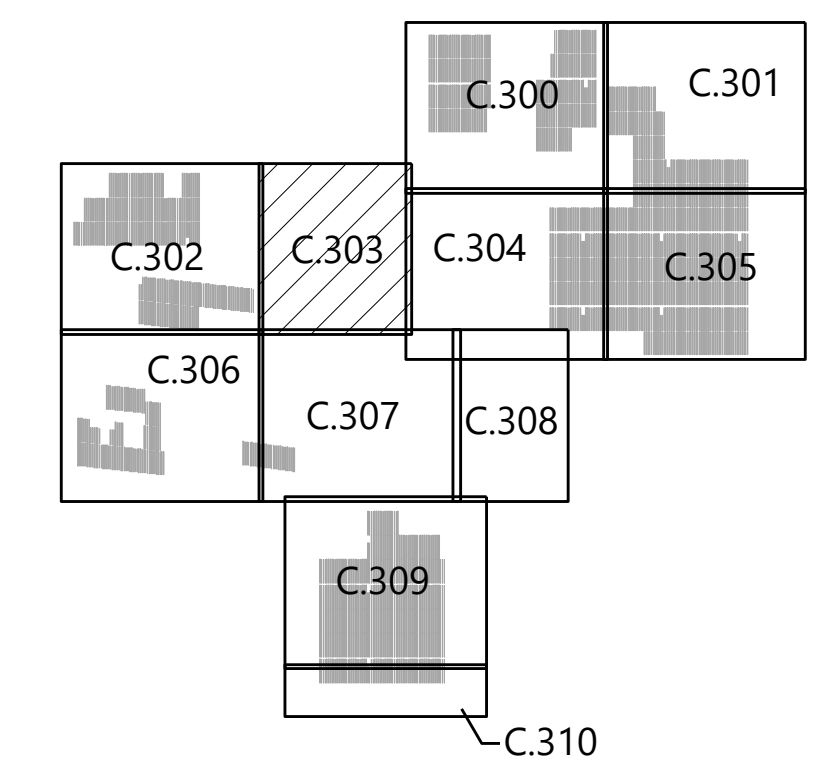
LEGEND:

- PROJECT BOUNDARY
- PROPERTY LINE
- PARCEL LINE
- EX. RIGHT-OF-WAY LINES
- EX. EASEMENT LINES
- EX. STREAM
- EX. TRAIL
- EX. WETLAND
- EX. INDEX CONTOUR
- EX. INTERVAL CONTOUR
- EX. OVERHEAD POWER
- EX. GRAVEL ROAD
- EX. PAVED ROAD
- EX. STRUCTURE
- EX. GAS
- FEMA FLOOD ZONE
- SITE OF BIODIVERSITY SIGNIFICANCE
- PROPOSED SOLAR ARRAY
- PROPOSED ACCESS ROAD
- PROPOSED SECURITY FENCE
- PROPOSED ELECTRICAL EQUIPMENT
- PROPOSED MODULE SETBACK
- PROPOSED CULVERT
- PROPOSED SILT FENCE
- PROPOSED ROCK CONSTRUCTION ENTRANCE
- PROPOSED BERM
- PROPOSED HDD BORE PIT
- PROPOSED UNDERGROUND COLLECTOR
- PROPOSED HORIZONTAL DIRECTIONAL DRILLING
- PROPOSED HV OVERHEAD GEN-TIE LINE
- PROPOSED SUBSTATION
- PROPOSED OUTLET PIPE
- PROPOSED LOW WATER CROSSING
- PROPOSED LAYDOWN YARD

- NOTES:
1. MINOR SURFACE SMOOTHING MAY OCCUR FOR SOLAR PANEL INSTALLATION.
 2. CONTRACTOR SHALL INSTALL ALL PERIMETER EROSION AND SEDIMENT CONTROL DEVICES PRIOR TO UPSLOPE DISTURBANCE ACTIVITIES.
 3. SITE PREPARATION INCLUDES BUT IS NOT LIMITED TO CLEARING/GRUBBING, MINOR GRADING, COMPACTION, MOWING OF VEGETATION, AND RESTABILIZATION OF DISTURBED AREA.
 4. ACCESS ROADS WILL BE CONSTRUCTED TO MATCH THE SURROUNDING EXISTING GROUND ELEVATIONS TO ALLOW THE CONTINUATION OF DRAINAGE PATTERNS.
 5. OVERALL DRAINAGE PATTERNS WILL NOT BE ALTERED WITH SOLAR DEVELOPMENT.
 6. A SITE SPECIFIC SWPPP AND SPECIFIC BEST MANAGEMENT PRACTICES WILL BE PROVIDED WITH THE FINAL DESIGN.
 7. EXISTING OVERHEAD TRANSMISSION LINE VOLTAGE HAS BEEN APPROXIMATED TO BE BETWEEN 69 AND 115 KV. NOTE THIS IS JUST AN APPROXIMATION. EXACT VOLTAGE TO BE VERIFIED WITH UTILITY.

PROPOSED GRADING ESTIMATION: 103 AC

KEY MAP



Westwood

Phone (952) 937-5150 12701 Whitewater Drive, Suite #300
 Fax (952) 937-5822 Minnetonka, MN 55343
 Toll Free (888) 937-5150 westwoods.com

Westwood Professional Services, Inc.

PREPARED FOR:

10 Second St, NE Suite 400
 Minneapolis, MN 55413

REVISIONS:

#	DATE	COMMENT
A	10/20/20	ISSUED FOR REVIEW
B	11/06/20	ISSUED FOR REVIEW
C	11/20/20	ISSUED FOR REVIEW
D	12/10/20	ISSUED FOR REVIEW
E	01/26/21	ISSUED FOR REVIEW

Louise Solar
 Mower County, MN

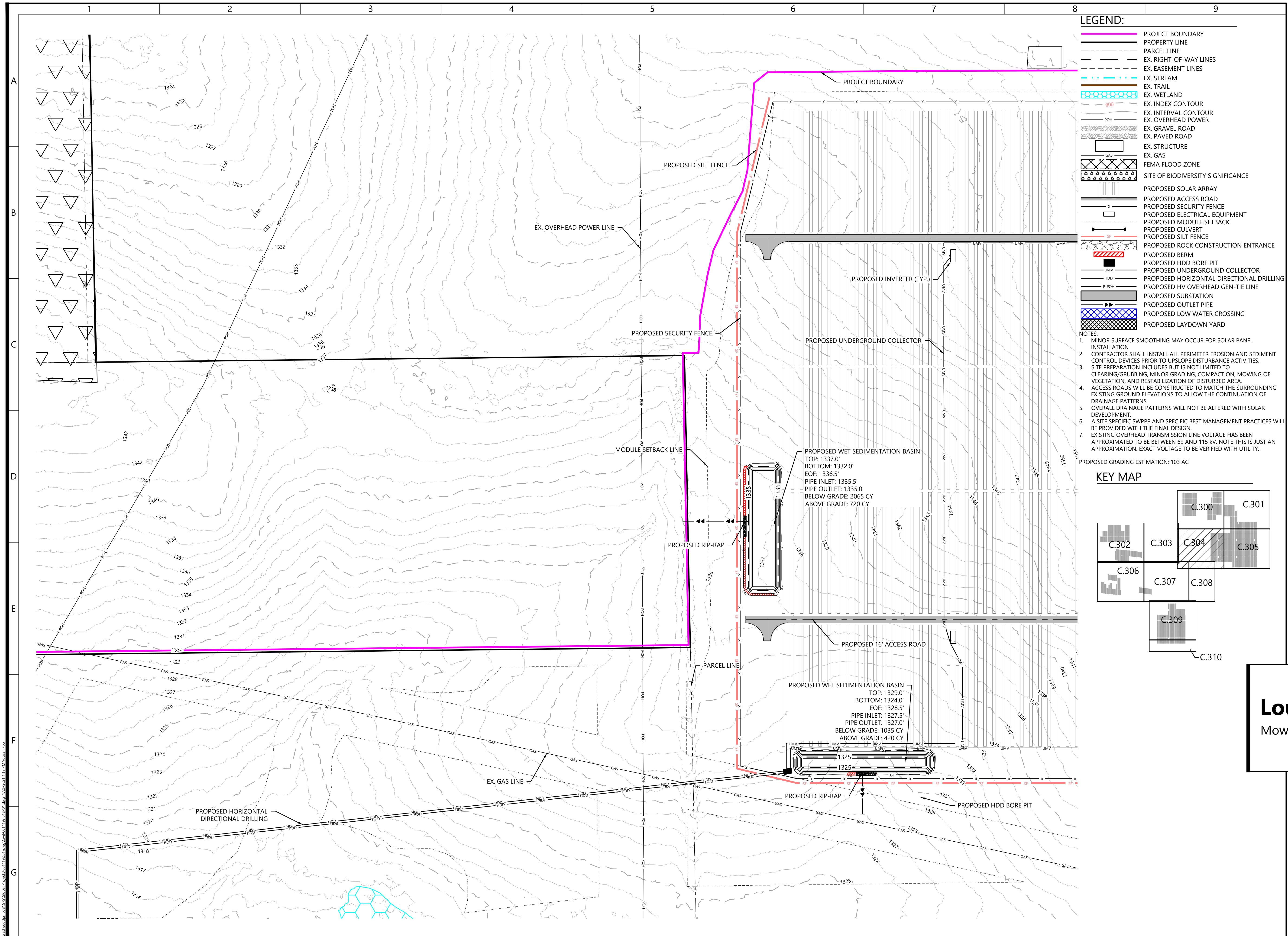
Civil Site Plan - 4

ISSUED FOR REVIEW

DATE: 01/26/2021

SHEET: C.303

www.edf.com | G:\Projects\20200114\131314\MowerCounty\131314\131314\131314.dwg | 1/26/2021 11:33:06 AM | Westwood



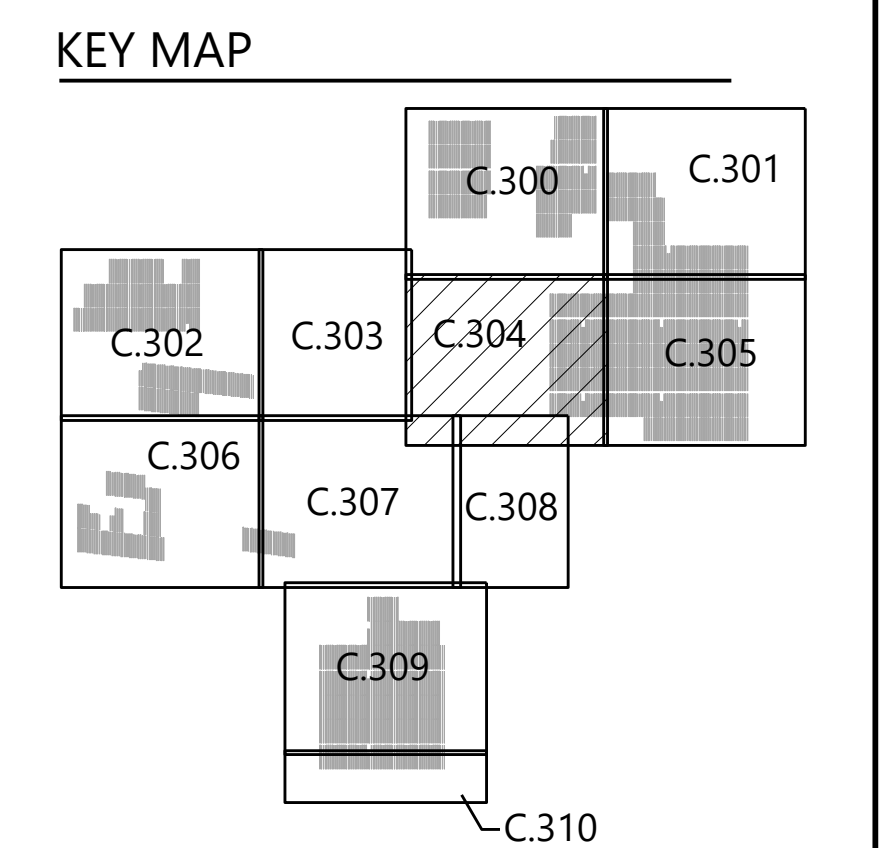
LEGEND:

- PROJECT BOUNDARY
- PROPERTY LINE
- PARCEL LINE
- EX. RIGHT-OF-WAY LINES
- EX. EASEMENT LINES
- EX. STREAM
- EX. TRAIL
- EX. WETLAND
- EX. INDEX CONTOUR
- EX. INTERVAL CONTOUR
- EX. OVERHEAD POWER
- EX. GRAVEL ROAD
- EX. PAVED ROAD
- EX. STRUCTURE
- EX. GAS
- FEMA FLOOD ZONE
- SITE OF BIODIVERSITY SIGNIFICANCE
- PROPOSED SOLAR ARRAY
- PROPOSED ACCESS ROAD
- PROPOSED SECURITY FENCE
- PROPOSED ELECTRICAL EQUIPMENT
- PROPOSED MODULE SETBACK
- PROPOSED SILT FENCE
- PROPOSED ROCK CONSTRUCTION ENTRANCE
- PROPOSED BERM
- PROPOSED HDD BORE PIT
- PROPOSED UNDERGROUND COLLECTOR
- PROPOSED HORIZONTAL DIRECTIONAL DRILLING
- PROPOSED HV OVERHEAD GEN-TIE LINE
- PROPOSED SUBSTATION
- PROPOSED OUTLET PIPE
- PROPOSED LOW WATER CROSSING
- PROPOSED LAYDOWN YARD

NOTES:

1. MINOR SURFACE SMOOTHING MAY OCCUR FOR SOLAR PANEL INSTALLATION
2. CONTRACTOR SHALL INSTALL ALL PERIMETER EROSION AND SEDIMENT CONTROL DEVICES PRIOR TO UPSLOPE DISTURBANCE ACTIVITIES.
3. SITE PREPARATION INCLUDES BUT IS NOT LIMITED TO CLEARING/GRUBBING, MINOR GRADING, COMPACTION, MOWING OF VEGETATION, AND RESTABILIZATION OF DISTURBED AREA.
4. ACCESS ROADS WILL BE CONSTRUCTED TO MATCH THE SURROUNDING EXISTING GROUND ELEVATIONS TO ALLOW THE CONTINUATION OF DRAINAGE PATTERNS.
5. OVERALL DRAINAGE PATTERNS WILL NOT BE ALTERED WITH SOLAR DEVELOPMENT.
6. A SITE SPECIFIC SWPPP AND SPECIFIC BEST MANAGEMENT PRACTICES WILL BE PROVIDED WITH THE FINAL DESIGN.
7. EXISTING OVERHEAD TRANSMISSION LINE VOLTAGE HAS BEEN APPROXIMATED TO BE BETWEEN 69 AND 115 KV. NOTE THIS IS JUST AN APPROXIMATION. EXACT VOLTAGE TO BE VERIFIED WITH UTILITY.

PROPOSED GRADING ESTIMATION: 103 AC



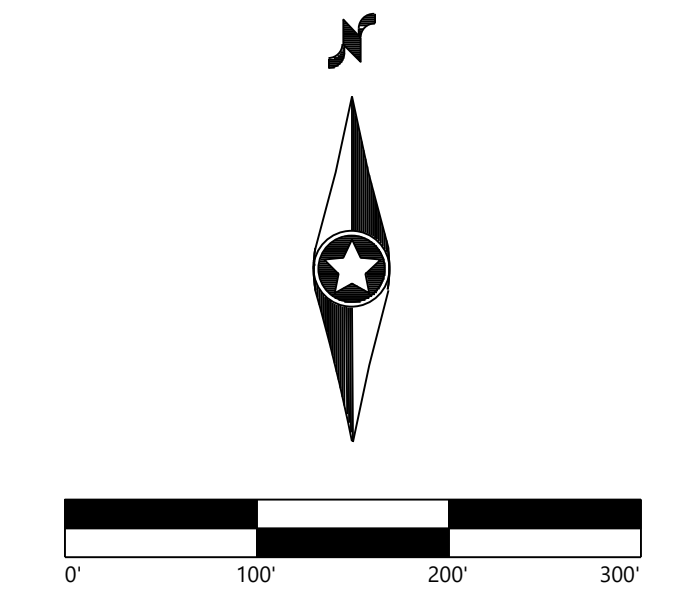
PREPARED FOR:

EDF renewables

10 Second St, NE Suite 400
 Minneapolis, MN 55413

REVISIONS:

#	DATE	COMMENT
A	10/20/20	ISSUED FOR REVIEW
B	11/06/20	ISSUED FOR REVIEW
C	11/20/20	ISSUED FOR REVIEW
D	12/10/20	ISSUED FOR REVIEW
E	01/26/21	ISSUED FOR REVIEW



Louise Solar
 Mower County, MN

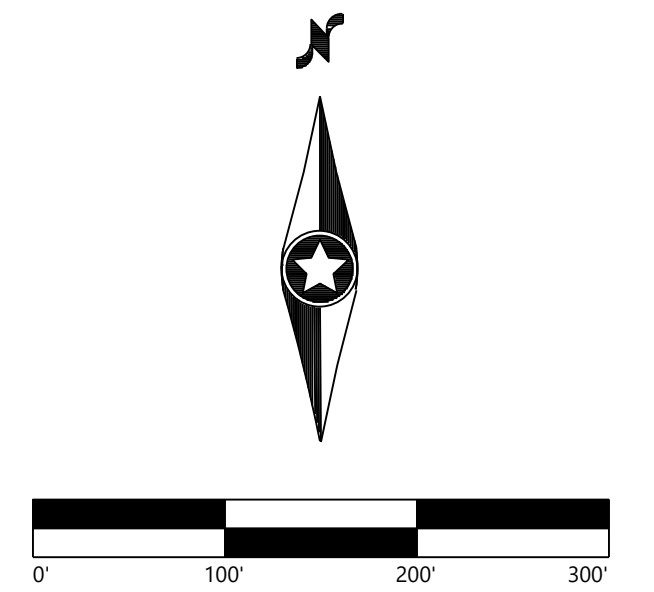
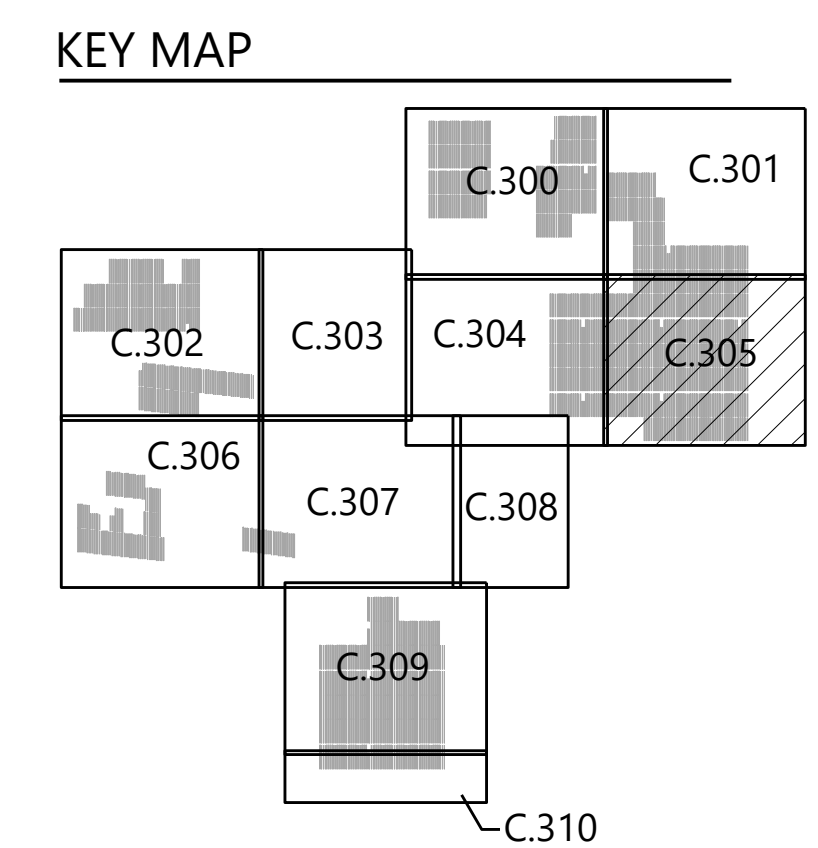
REVISIONS:

#	DATE	COMMENT
A	10/20/20	ISSUED FOR REVIEW
B	11/06/20	ISSUED FOR REVIEW
C	11/20/20	ISSUED FOR REVIEW
D	12/10/20	ISSUED FOR REVIEW
E	01/26/21	ISSUED FOR REVIEW

LEGEND:

- PROJECT BOUNDARY
- PROPERTY LINE
- PARCEL LINE
- EX. RIGHT-OF-WAY LINES
- EX. EASEMENT LINES
- EX. STREAM
- EX. TRAIL
- EX. WETLAND
- EX. INDEX CONTOUR
- EX. INTERVAL CONTOUR
- EX. OVERHEAD POWER
- EX. GRAVEL ROAD
- EX. PAVED ROAD
- EX. STRUCTURE
- EX. GAS
- FEMA FLOOD ZONE
- SITE OF BIODIVERSITY SIGNIFICANCE
- PROPOSED SOLAR ARRAY
- PROPOSED ACCESS ROAD
- PROPOSED SECURITY FENCE
- PROPOSED ELECTRICAL EQUIPMENT
- PROPOSED MODULE SETBACK
- PROPOSED CULVERT
- PROPOSED SILT FENCE
- PROPOSED ROCK CONSTRUCTION ENTRANCE
- PROPOSED BERM
- PROPOSED HDD BORE PIT
- PROPOSED UNDERGROUND COLLECTOR
- PROPOSED HORIZONTAL DIRECTIONAL DRILLING
- PROPOSED HV OVERHEAD GEN-TIE LINE
- PROPOSED SUBSTATION
- PROPOSED OUTLET PIPE
- PROPOSED LOW WATER CROSSING
- PROPOSED LAYDOWN YARD

- NOTES:**
- MINOR SURFACE SMOOTHING MAY OCCUR FOR SOLAR PANEL INSTALLATION
 - CONTRACTOR SHALL INSTALL ALL PERIMETER EROSION AND SEDIMENT CONTROL DEVICES PRIOR TO UPSLOPE DISTURBANCE ACTIVITIES.
 - SITE PREPARATION INCLUDES BUT IS NOT LIMITED TO CLEARING/GRUBBING, MINOR GRADING, COMPACTION, MOWING OF VEGETATION, AND RESTABILIZATION OF DISTURBED AREA.
 - ACCESS ROADS WILL BE CONSTRUCTED TO MATCH THE SURROUNDING EXISTING GROUND ELEVATIONS TO ALLOW THE CONTINUATION OF DRAINAGE PATTERNS.
 - OVERALL DRAINAGE PATTERNS WILL NOT BE ALTERED WITH SOLAR DEVELOPMENT.
 - A SITE SPECIFIC SWPPP AND SPECIFIC BEST MANAGEMENT PRACTICES WILL BE PROVIDED WITH THE FINAL DESIGN.
 - EXISTING OVERHEAD TRANSMISSION LINE VOLTAGE HAS BEEN APPROXIMATED TO BE BETWEEN 69 AND 115 KV. NOTE THIS IS JUST AN APPROXIMATION. EXACT VOLTAGE TO BE VERIFIED WITH UTILITY.
- PROPOSED GRADING ESTIMATION: 103 AC



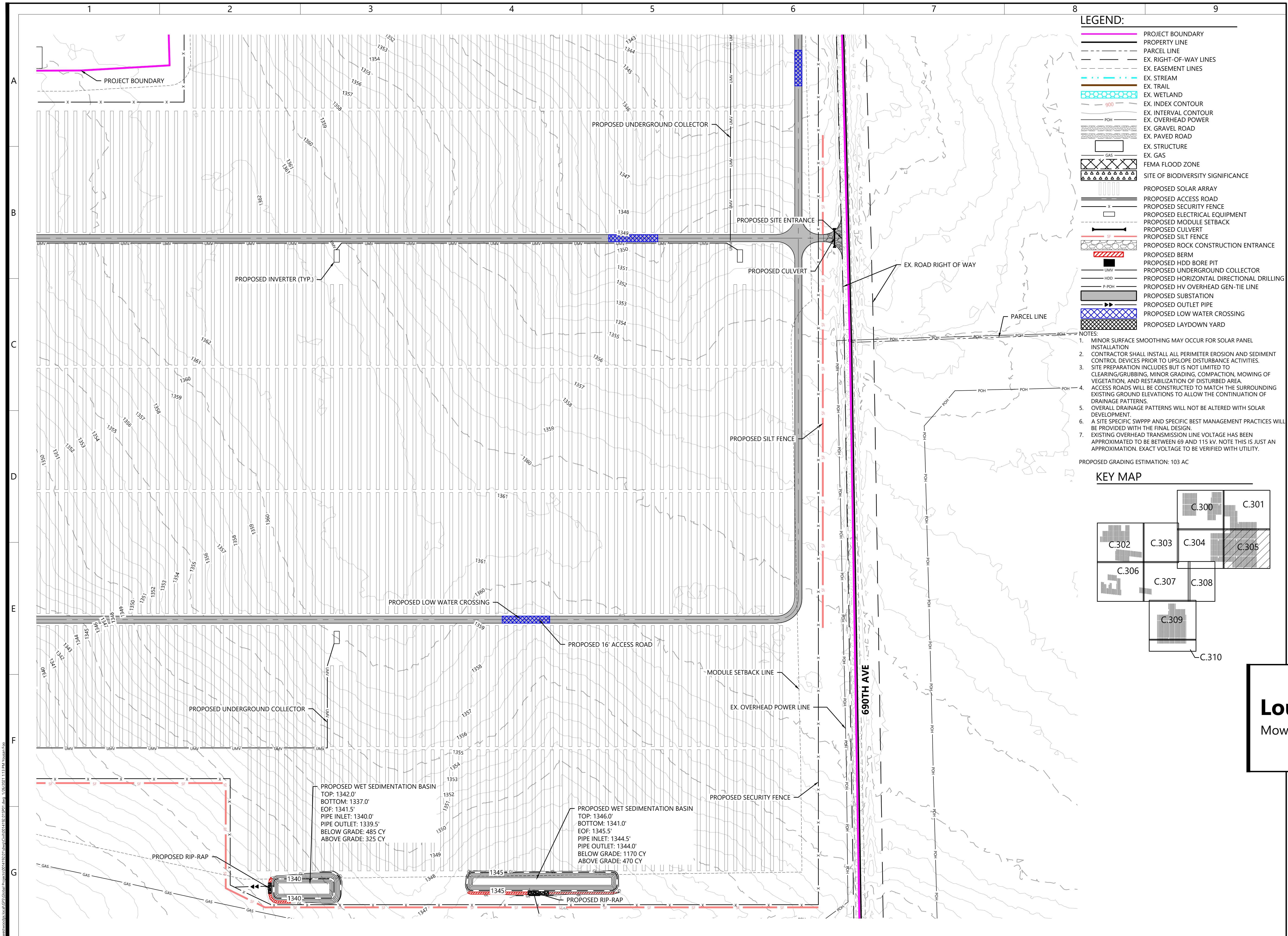
Louise Solar
Mower County, MN

Civil Site Plan - 6

ISSUED FOR REVIEW

DATE: 01/26/2021

SHEET: C.305



Westwood Professional Services, Inc. 12701 Whitewater Drive, Suite #300, Minnetonka, MN 55343
 Project: Louise Solar, Mower County, MN
 Date: 01/26/2021 11:33 AM
 User: JRM

PREPARED FOR:



10 Second St, NE Suite 400
 Minneapolis, MN 55413

REVISIONS:

#	DATE	COMMENT
A	10/20/20	ISSUED FOR REVIEW
B	11/06/20	ISSUED FOR REVIEW
C	11/20/20	ISSUED FOR REVIEW
D	12/10/20	ISSUED FOR REVIEW
E	01/26/21	ISSUED FOR REVIEW

LEGEND:

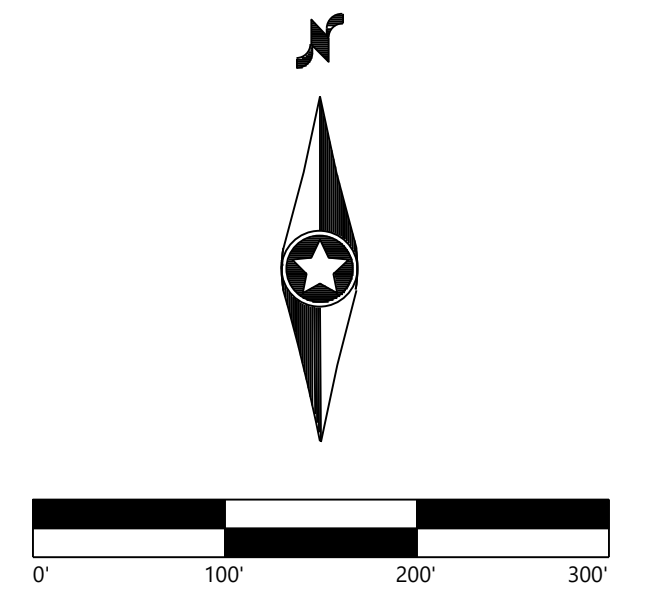
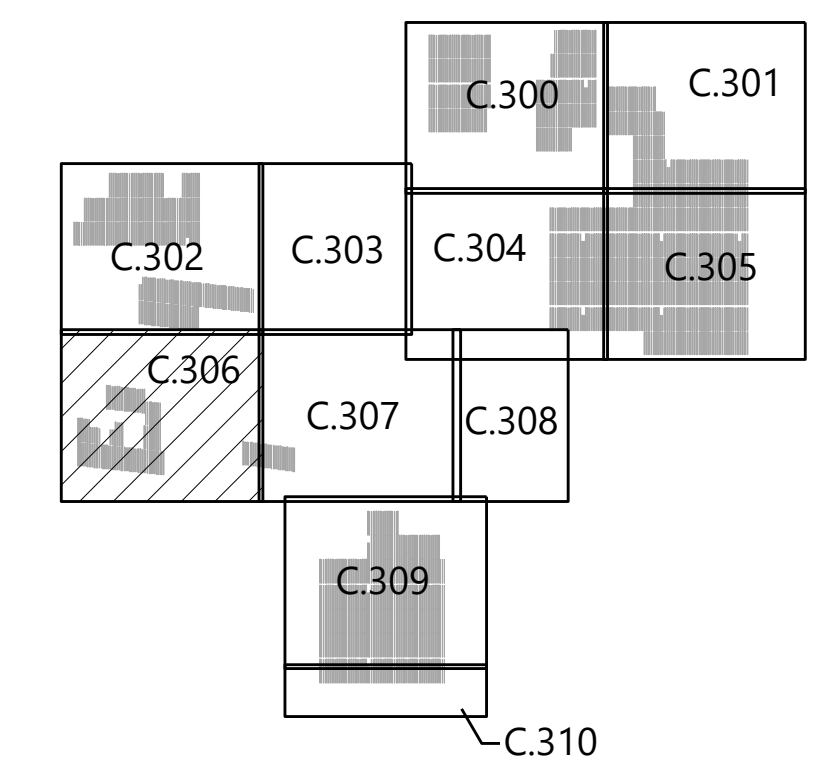
- PROJECT BOUNDARY
- PROPERTY LINE
- PARCEL LINE
- EX. RIGHT-OF-WAY LINES
- EX. EASEMENT LINES
- EX. STREAM
- EX. TRAIL
- EX. WETLAND
- EX. INDEX CONTOUR
- EX. INTERVAL CONTOUR
- EX. OVERHEAD POWER
- EX. GRAVEL ROAD
- EX. PAVED ROAD
- EX. STRUCTURE
- EX. GAS
- FEMA FLOOD ZONE
- SITE OF BIODIVERSITY SIGNIFICANCE
- PROPOSED SOLAR ARRAY
- PROPOSED ACCESS ROAD
- PROPOSED SECURITY FENCE
- PROPOSED ELECTRICAL EQUIPMENT
- PROPOSED MODULE SETBACK
- PROPOSED CULVERT
- PROPOSED SILT FENCE
- PROPOSED ROCK CONSTRUCTION ENTRANCE
- PROPOSED BERM
- PROPOSED HDD BORE PIT
- PROPOSED UNDERGROUND COLLECTOR
- PROPOSED HORIZONTAL DIRECTIONAL DRILLING
- PROPOSED HV OVERHEAD GEN-TIE LINE
- PROPOSED SUBSTATION
- PROPOSED OUTLET PIPE
- PROPOSED LOW WATER CROSSING
- PROPOSED LAYDOWN YARD

NOTES:

1. MINOR SURFACE SMOOTHING MAY OCCUR FOR SOLAR PANEL INSTALLATION
2. CONTRACTOR SHALL INSTALL ALL PERIMETER EROSION AND SEDIMENT CONTROL DEVICES PRIOR TO UPSLOPE DISTURBANCE ACTIVITIES. SITE PREPARATION INCLUDES BUT IS NOT LIMITED TO CLEARING/GRUBBING, MINOR GRADING, COMPACTION, MOWING OF VEGETATION, AND RESTABILIZATION OF DISTURBED AREA.
3. ACCESS ROADS WILL BE CONSTRUCTED TO MATCH THE SURROUNDING EXISTING GROUND ELEVATIONS TO ALLOW THE CONTINUATION OF DRAINAGE PATTERNS.
4. OVERALL DRAINAGE PATTERNS WILL NOT BE ALTERED WITH SOLAR DEVELOPMENT.
5. A SITE SPECIFIC SWPPP AND SPECIFIC BEST MANAGEMENT PRACTICES WILL BE PROVIDED WITH THE FINAL DESIGN.
6. EXISTING OVERHEAD TRANSMISSION LINE VOLTAGE HAS BEEN APPROXIMATED TO BE BETWEEN 69 AND 115 KV. NOTE THIS IS JUST AN APPROXIMATION. EXACT VOLTAGE TO BE VERIFIED WITH UTILITY.

PROPOSED GRADING ESTIMATION: 103 AC

KEY MAP



Louise Solar

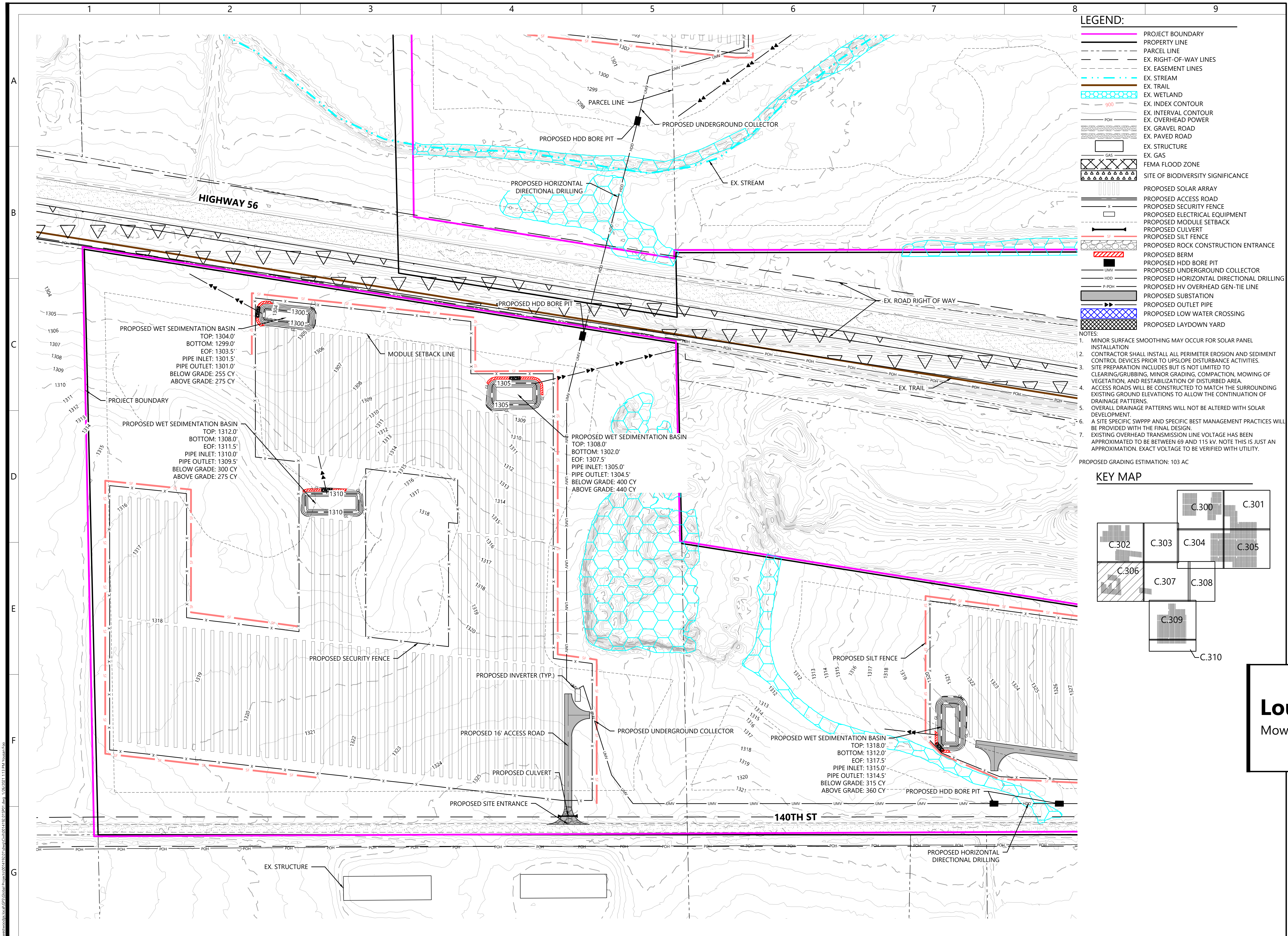
Mower County, MN

Civil Site Plan - 7

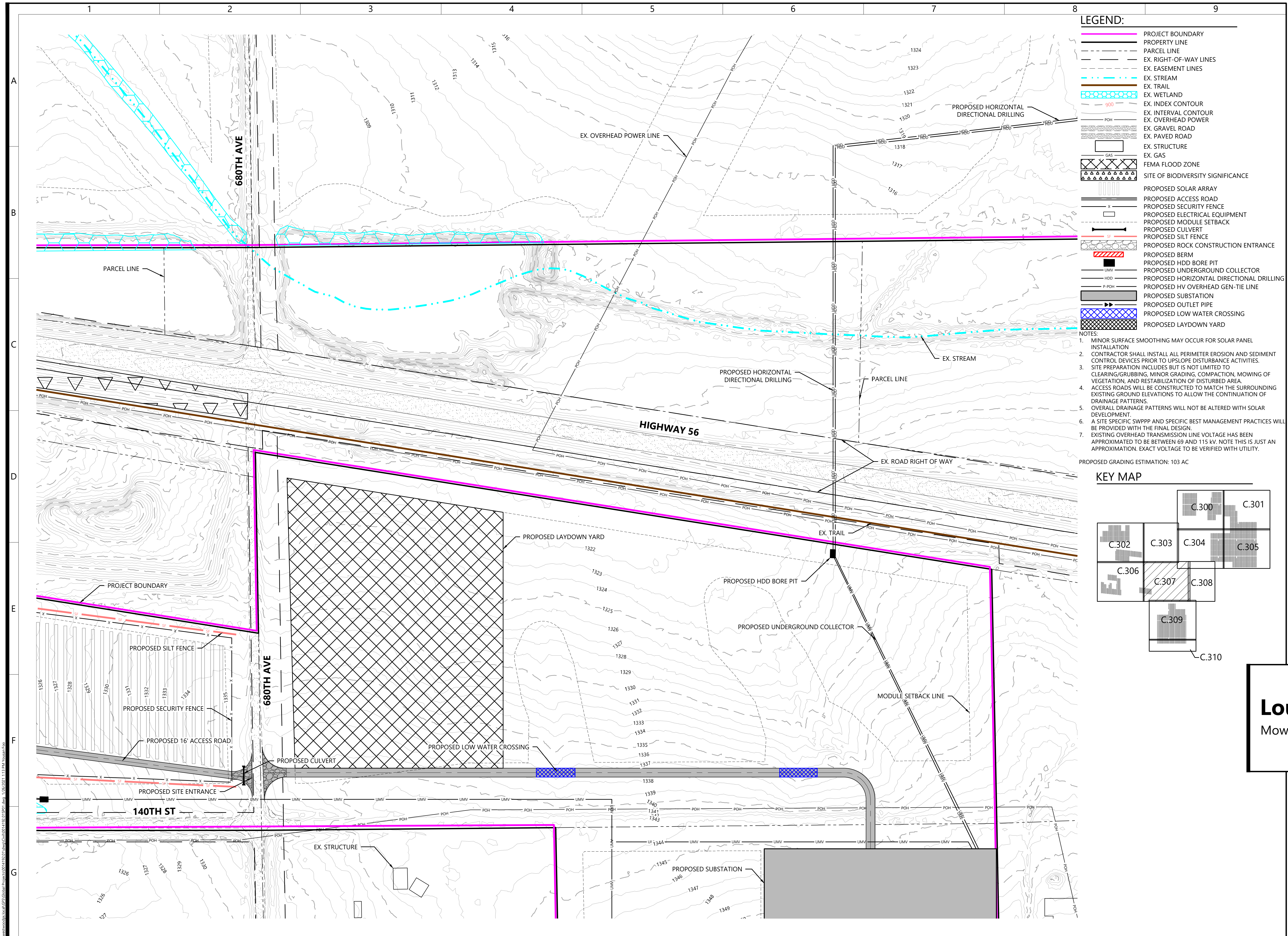
ISSUED FOR REVIEW

DATE: 01/26/2021

SHEET: C.306



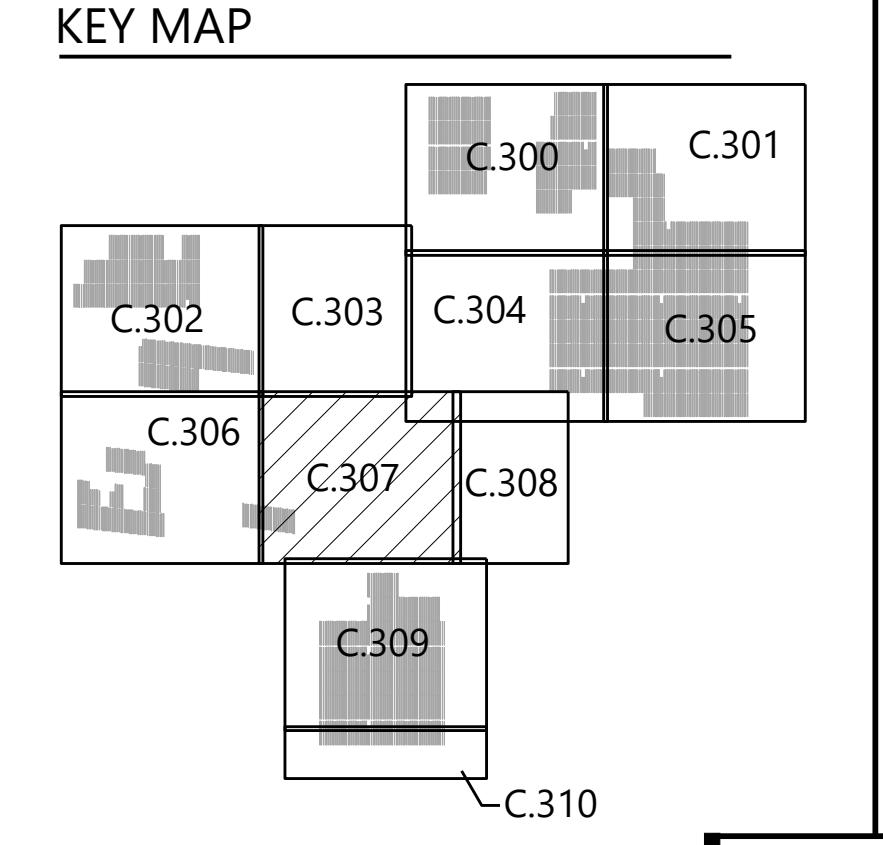
Westwood Professional Services, Inc. 12/20/2021 11:31 AM Minnesota



- LEGEND:**
- PROJECT BOUNDARY
 - PROPERTY LINE
 - PARCEL LINE
 - EX. RIGHT-OF-WAY LINES
 - EX. EASEMENT LINES
 - EX. STREAM
 - EX. TRAIL
 - EX. WETLAND
 - EX. INDEX CONTOUR
 - EX. INTERVAL CONTOUR
 - EX. OVERHEAD POWER
 - EX. GRAVEL ROAD
 - EX. PAVED ROAD
 - EX. STRUCTURE
 - EX. GAS
 - FEMA FLOOD ZONE
 - SITE OF BIODIVERSITY SIGNIFICANCE
 - PROPOSED SOLAR ARRAY
 - PROPOSED ACCESS ROAD
 - PROPOSED SECURITY FENCE
 - PROPOSED ELECTRICAL EQUIPMENT
 - PROPOSED MODULE SETBACK
 - PROPOSED SILT FENCE
 - PROPOSED ROCK CONSTRUCTION ENTRANCE
 - PROPOSED BERM
 - PROPOSED HDD BORE PIT
 - PROPOSED UNDERGROUND COLLECTOR
 - PROPOSED HORIZONTAL DIRECTIONAL DRILLING
 - PROPOSED HV OVERHEAD GEN-TIE LINE
 - PROPOSED SUBSTATION
 - PROPOSED OUTLET PIPE
 - PROPOSED LOW WATER CROSSING
 - PROPOSED LAYDOWN YARD

- NOTES:**
1. MINOR SURFACE SMOOTHING MAY OCCUR FOR SOLAR PANEL INSTALLATION.
 2. CONTRACTOR SHALL INSTALL ALL PERIMETER EROSION AND SEDIMENT CONTROL DEVICES PRIOR TO UPSLOPE DISTURBANCE ACTIVITIES.
 3. SITE PREPARATION INCLUDES BUT IS NOT LIMITED TO CLEARING/GRUBBING, MINOR GRADING, COMPACTION, MOWING OF VEGETATION, AND RESTABILIZATION OF DISTURBED AREA.
 4. ACCESS ROADS WILL BE CONSTRUCTED TO MATCH THE SURROUNDING EXISTING GROUND ELEVATIONS TO ALLOW THE CONTINUATION OF DRAINAGE PATTERNS.
 5. OVERALL DRAINAGE PATTERNS WILL NOT BE ALTERED WITH SOLAR DEVELOPMENT.
 6. A SITE SPECIFIC SWPPP AND SPECIFIC BEST MANAGEMENT PRACTICES WILL BE PROVIDED WITH THE FINAL DESIGN.
 7. EXISTING OVERHEAD TRANSMISSION LINE VOLTAGE HAS BEEN APPROXIMATED TO BE BETWEEN 69 AND 115 KV. NOTE THIS IS JUST AN APPROXIMATION. EXACT VOLTAGE TO BE VERIFIED WITH UTILITY.

PROPOSED GRADING ESTIMATION: 103 AC



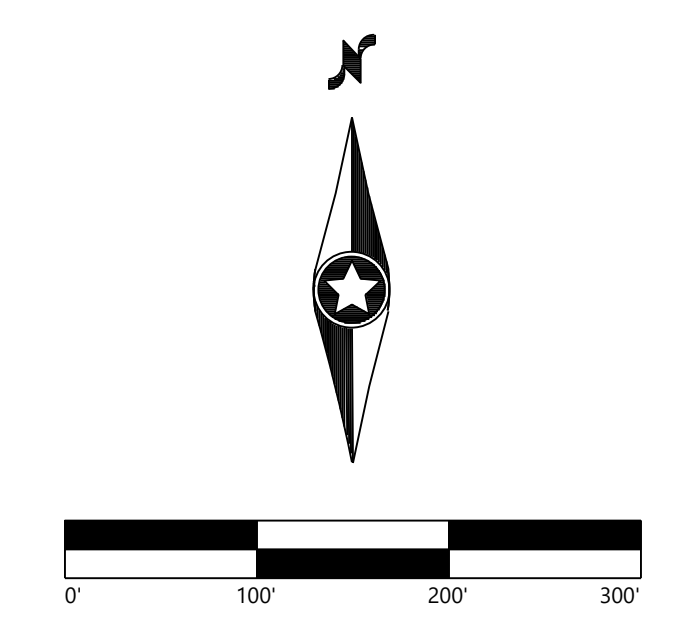
PREPARED FOR:

EDF
renewables

10 Second St, NE Suite 400
Minneapolis, MN 55413

REVISIONS:

#	DATE	COMMENT
A	10/20/20	ISSUED FOR REVIEW
B	11/06/20	ISSUED FOR REVIEW
C	11/20/20	ISSUED FOR REVIEW
D	12/10/20	ISSUED FOR REVIEW
E	01/26/21	ISSUED FOR REVIEW



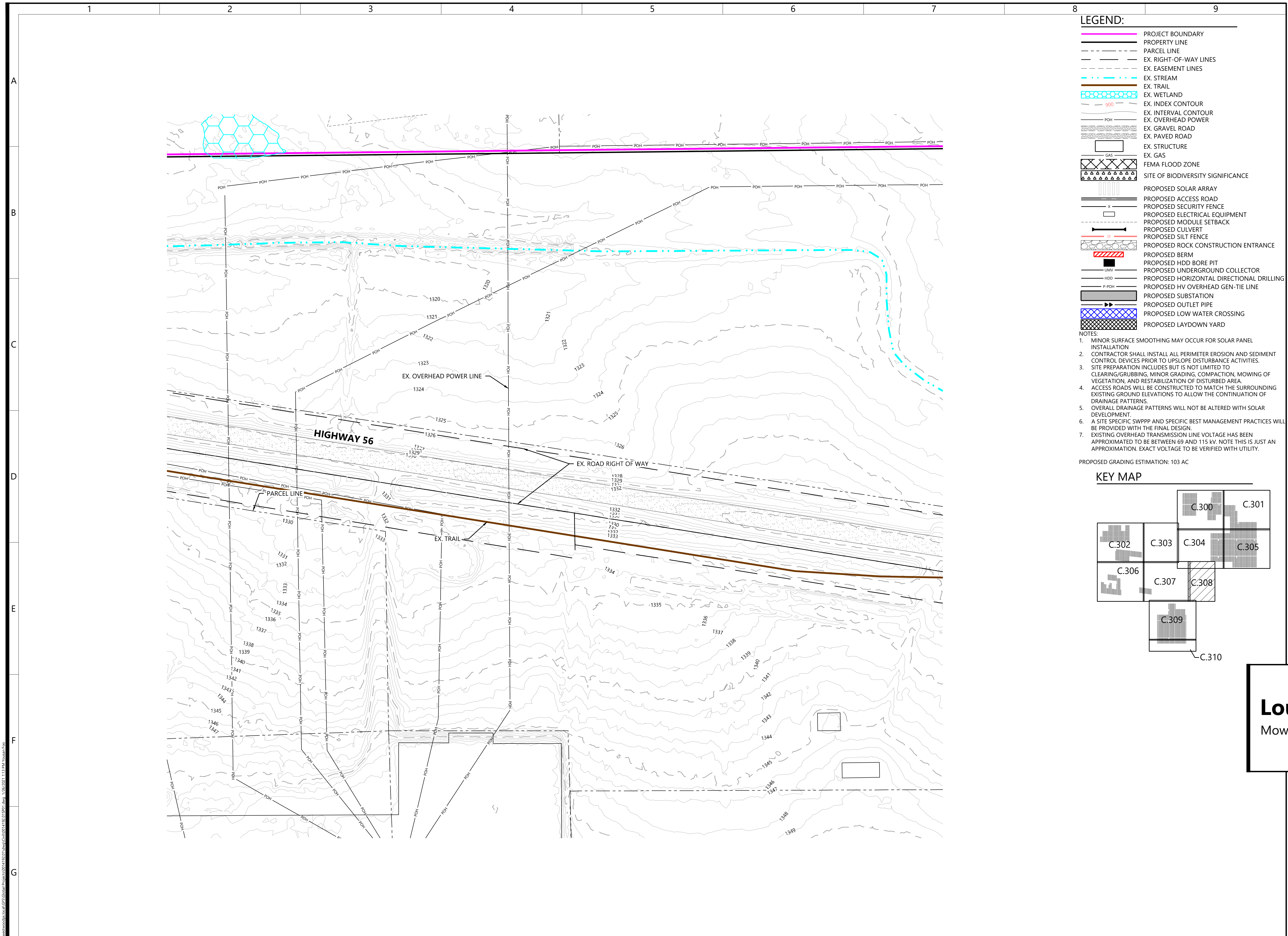
Louise Solar
Mower County, MN

Civil Site Plan - 8

ISSUED FOR REVIEW

DATE: 01/26/2021

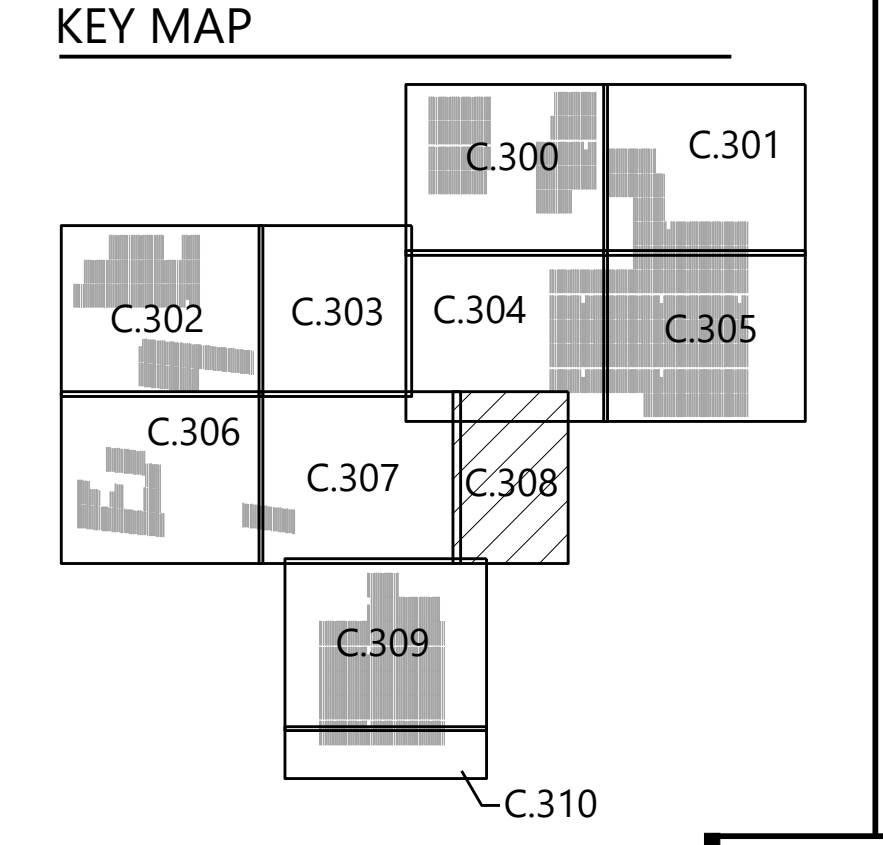
SHEET: C.307



- LEGEND:**
- PROJECT BOUNDARY
 - PROPERTY LINE
 - PARCEL LINE
 - EX. RIGHT-OF-WAY LINES
 - EX. EASEMENT LINES
 - EX. STREAM
 - EX. TRAIL
 - EX. WETLAND
 - EX. INDEX CONTOUR
 - EX. INTERVAL CONTOUR
 - EX. OVERHEAD POWER
 - EX. GRAVEL ROAD
 - EX. PAVED ROAD
 - EX. STRUCTURE
 - EX. GAS
 - FEMA FLOOD ZONE
 - SITE OF BIODIVERSITY SIGNIFICANCE
 - PROPOSED SOLAR ARRAY
 - PROPOSED ACCESS ROAD
 - PROPOSED SECURITY FENCE
 - PROPOSED ELECTRICAL EQUIPMENT
 - PROPOSED MODULE SETBACK
 - PROPOSED CULVERT
 - PROPOSED SILT FENCE
 - PROPOSED ROCK CONSTRUCTION ENTRANCE
 - PROPOSED BERM
 - PROPOSED HDD BORE PIT
 - PROPOSED UNDERGROUND COLLECTOR
 - PROPOSED HORIZONTAL DIRECTIONAL DRILLING
 - PROPOSED HV OVERHEAD GEN-TIE LINE
 - PROPOSED SUBSTATION
 - PROPOSED OUTLET PIPE
 - PROPOSED LOW WATER CROSSING
 - PROPOSED LAYDOWN YARD

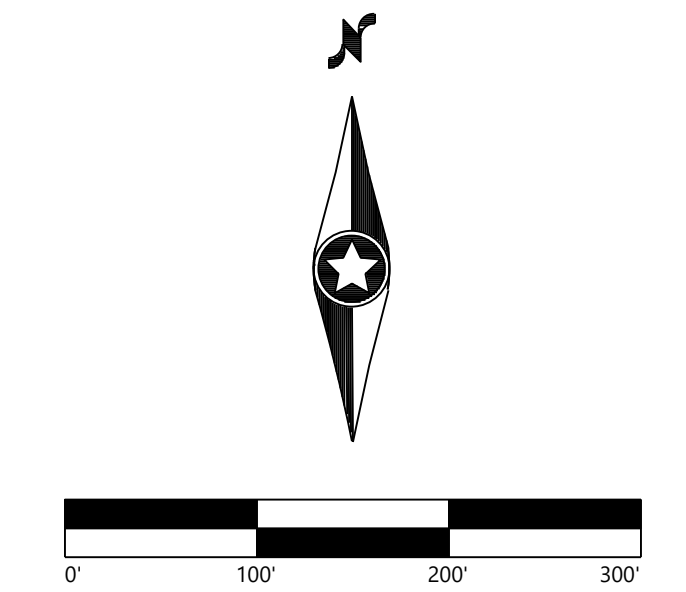
- NOTES:**
1. MINOR SURFACE SMOOTHING MAY OCCUR FOR SOLAR PANEL INSTALLATION
 2. CONTRACTOR SHALL INSTALL ALL PERIMETER EROSION AND SEDIMENT CONTROL DEVICES PRIOR TO UPSLOPE DISTURBANCE ACTIVITIES.
 3. SITE PREPARATION INCLUDES BUT IS NOT LIMITED TO CLEARING/GRUBBING, MINOR GRADING, COMPACTION, MOWING OF VEGETATION, AND RESTABILIZATION OF DISTURBED AREA.
 4. ACCESS ROADS WILL BE CONSTRUCTED TO MATCH THE SURROUNDING EXISTING GROUND ELEVATIONS TO ALLOW THE CONTINUATION OF DRAINAGE PATTERNS.
 5. OVERALL DRAINAGE PATTERNS WILL NOT BE ALTERED WITH SOLAR DEVELOPMENT.
 6. A SITE SPECIFIC SWPPP AND SPECIFIC BEST MANAGEMENT PRACTICES WILL BE PROVIDED WITH THE FINAL DESIGN.
 7. EXISTING OVERHEAD TRANSMISSION LINE VOLTAGE HAS BEEN APPROXIMATED TO BE BETWEEN 69 AND 115 KV. NOTE THIS IS JUST AN APPROXIMATION. EXACT VOLTAGE TO BE VERIFIED WITH UTILITY.

PROPOSED GRADING ESTIMATION: 103 AC



REVISIONS:

#	DATE	COMMENT
A	10/20/20	ISSUED FOR REVIEW
B	11/06/20	ISSUED FOR REVIEW
C	11/20/20	ISSUED FOR REVIEW
D	12/10/20	ISSUED FOR REVIEW
E	01/26/21	ISSUED FOR REVIEW



Louise Solar
 Mower County, MN

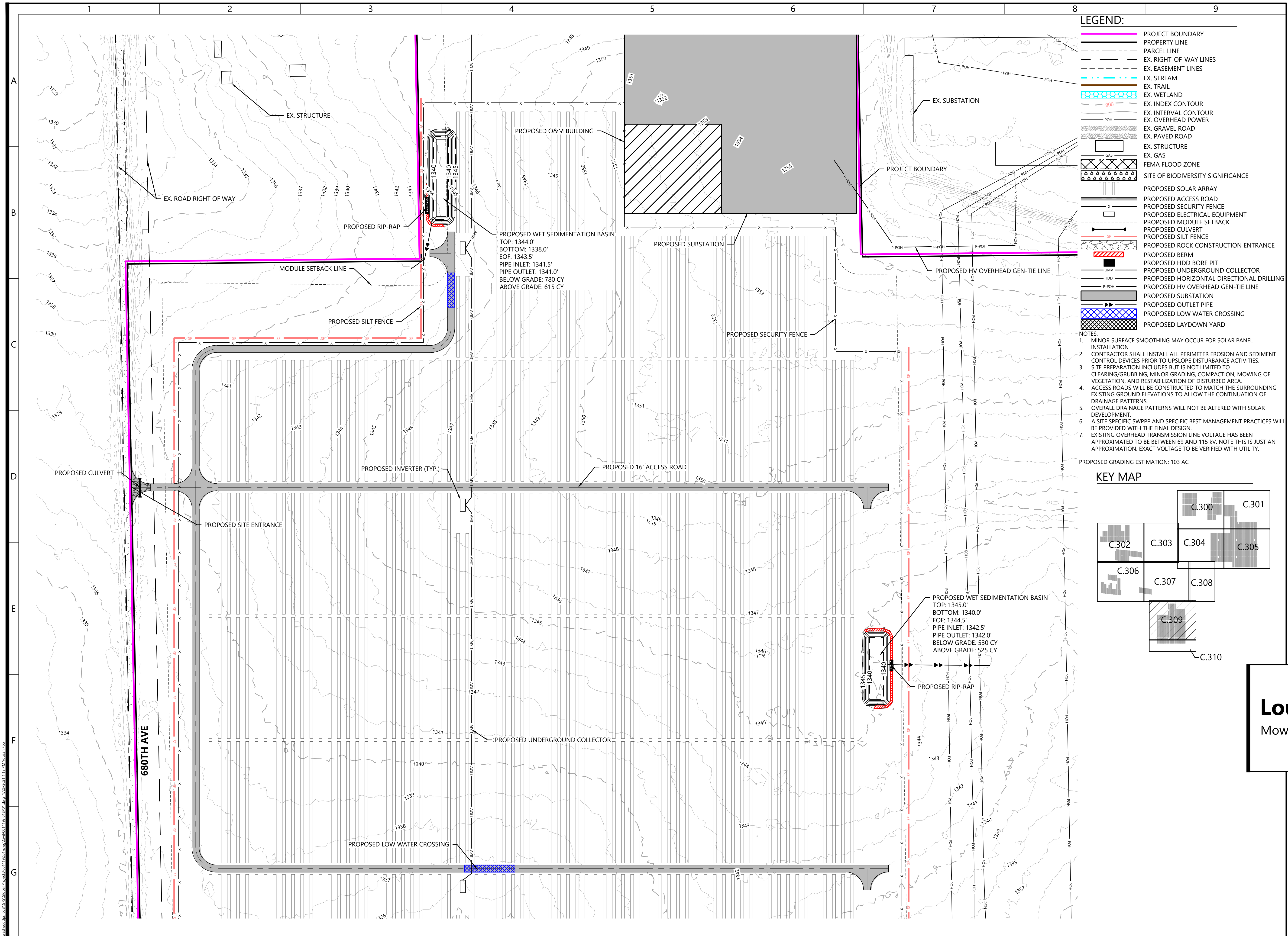
Civil Site Plan - 9

ISSUED FOR REVIEW

DATE: 01/26/2021

SHEET: C.308

www.westwood.com | Project: Louise Solar | Date: 01/26/2021 | 11:31 AM | Mower County, MN



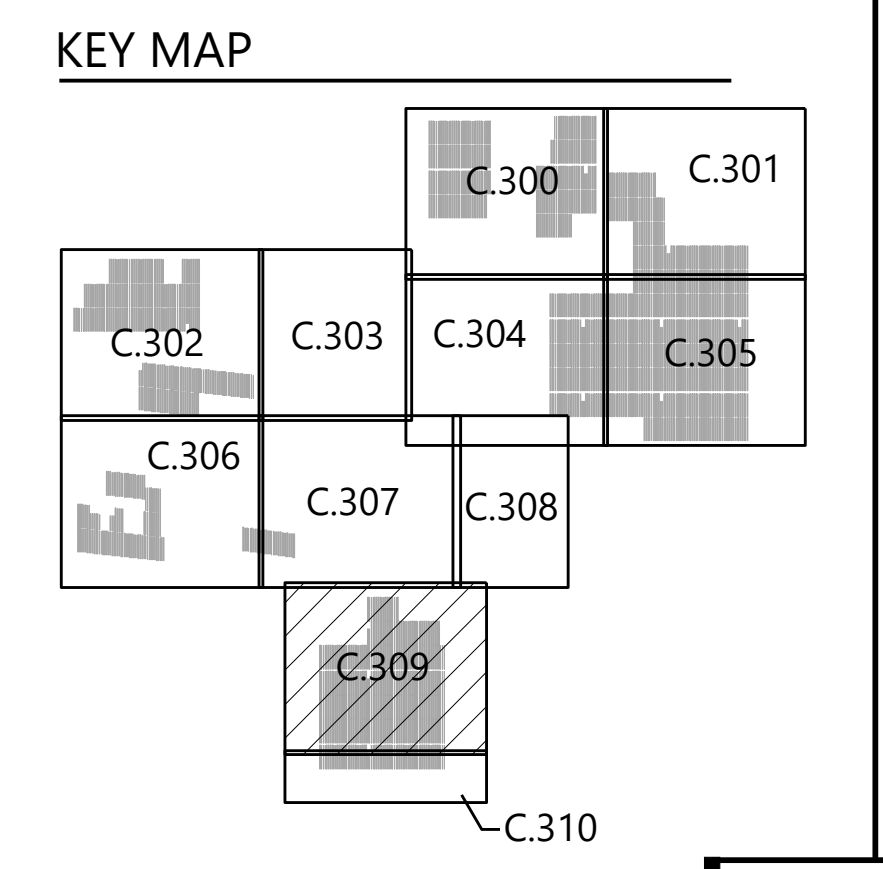
LEGEND:

- PROJECT BOUNDARY
- PROPERTY LINE
- PARCEL LINE
- EX. RIGHT-OF-WAY LINES
- EX. EASEMENT LINES
- EX. STREAM
- EX. TRAIL
- EX. WETLAND
- EX. INDEX CONTOUR
- EX. INTERVAL CONTOUR
- EX. OVERHEAD POWER
- EX. GRAVEL ROAD
- EX. PAVED ROAD
- EX. STRUCTURE
- EX. GAS
- FEMA FLOOD ZONE
- SITE OF BIODIVERSITY SIGNIFICANCE
- PROPOSED SOLAR ARRAY
- PROPOSED ACCESS ROAD
- PROPOSED SECURITY FENCE
- PROPOSED ELECTRICAL EQUIPMENT
- PROPOSED MODULE SETBACK
- PROPOSED CULVERT
- PROPOSED SILT FENCE
- PROPOSED ROCK CONSTRUCTION ENTRANCE
- PROPOSED BERM
- PROPOSED HDD BORE PIT
- PROPOSED UNDERGROUND COLLECTOR
- PROPOSED HORIZONTAL DIRECTIONAL DRILLING
- PROPOSED HV OVERHEAD GEN-TIE LINE
- PROPOSED SUBSTATION
- PROPOSED OUTLET PIPE
- PROPOSED LOW WATER CROSSING
- PROPOSED LAYDOWN YARD

NOTES:

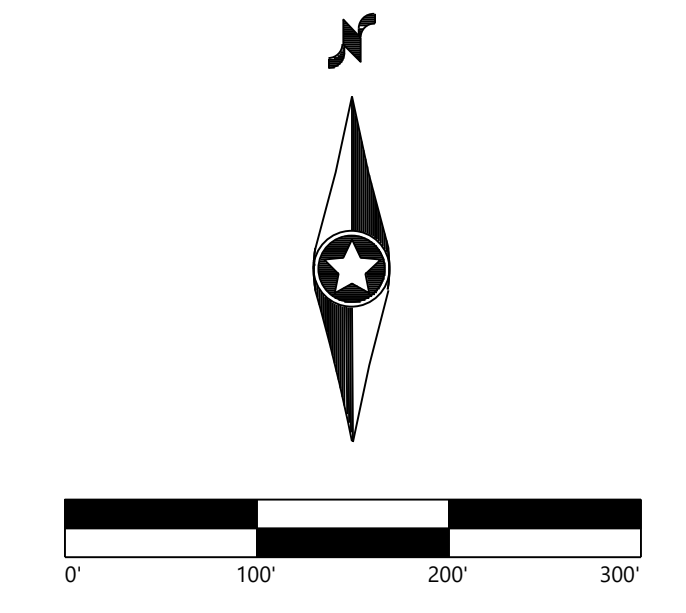
1. MINOR SURFACE SMOOTHING MAY OCCUR FOR SOLAR PANEL INSTALLATION
2. CONTRACTOR SHALL INSTALL ALL PERIMETER EROSION AND SEDIMENT CONTROL DEVICES PRIOR TO UPSLOPE DISTURBANCE ACTIVITIES.
3. SITE PREPARATION INCLUDES BUT IS NOT LIMITED TO CLEARING/GRUBBING, MINOR GRADING, COMPACTION, MOWING OF VEGETATION, AND RESTABILIZATION OF DISTURBED AREA.
4. ACCESS ROADS WILL BE CONSTRUCTED TO MATCH THE SURROUNDING EXISTING GROUND ELEVATIONS TO ALLOW THE CONTINUATION OF DRAINAGE PATTERNS.
5. OVERALL DRAINAGE PATTERNS WILL NOT BE ALTERED WITH SOLAR DEVELOPMENT.
6. A SITE SPECIFIC SWPPP AND SPECIFIC BEST MANAGEMENT PRACTICES WILL BE PROVIDED WITH THE FINAL DESIGN.
7. EXISTING OVERHEAD TRANSMISSION LINE VOLTAGE HAS BEEN APPROXIMATED TO BE BETWEEN 69 AND 115 KV. NOTE THIS IS JUST AN APPROXIMATION. EXACT VOLTAGE TO BE VERIFIED WITH UTILITY.

PROPOSED GRADING ESTIMATION: 103 AC



REVISIONS:

#	DATE	COMMENT
A	10/20/20	ISSUED FOR REVIEW
B	11/06/20	ISSUED FOR REVIEW
C	11/20/20	ISSUED FOR REVIEW
D	12/10/20	ISSUED FOR REVIEW
E	01/26/21	ISSUED FOR REVIEW



Louise Solar
 Mower County, MN

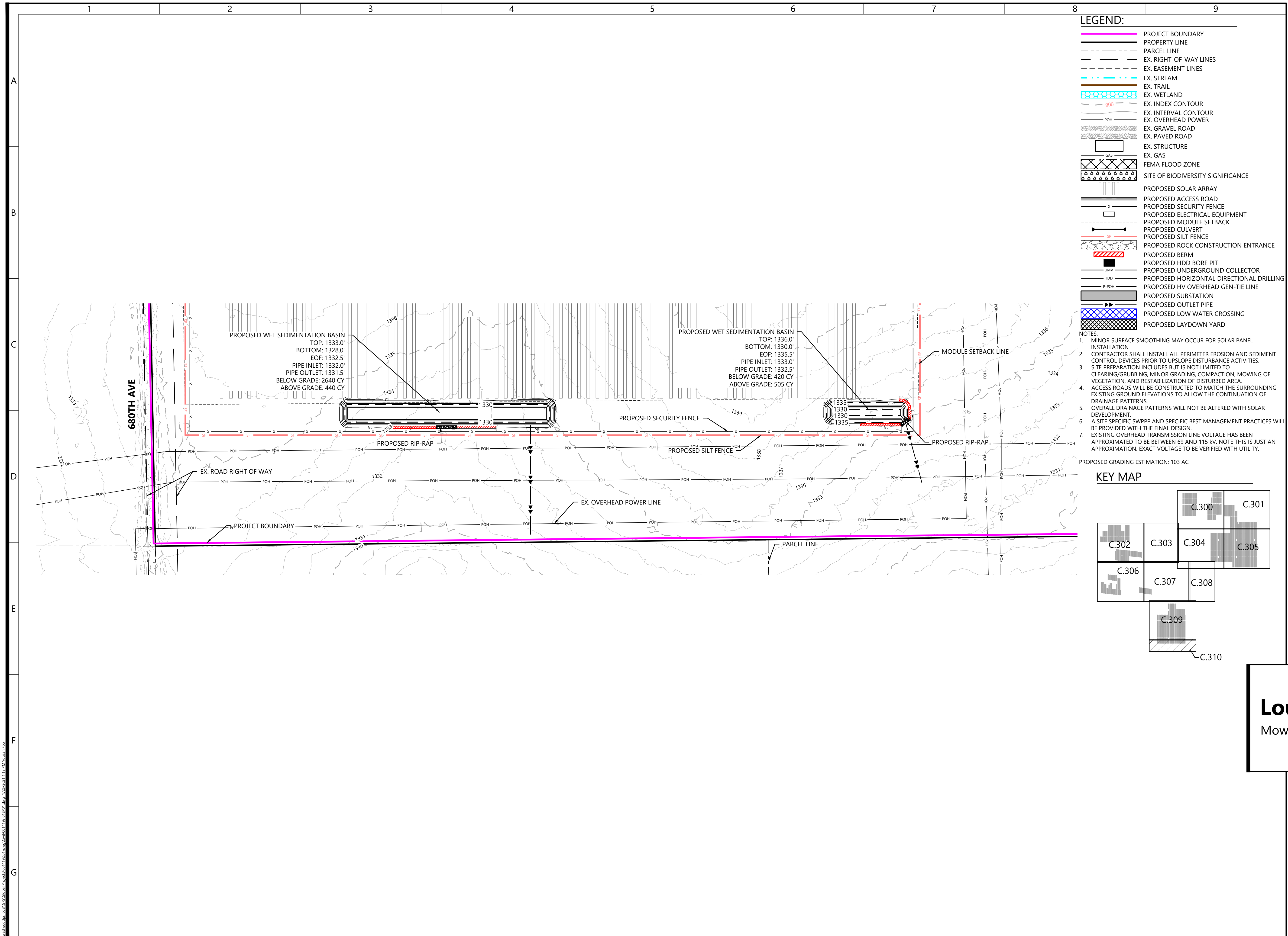
Civil Site Plan - 10

ISSUED FOR REVIEW

DATE: 01/26/2021

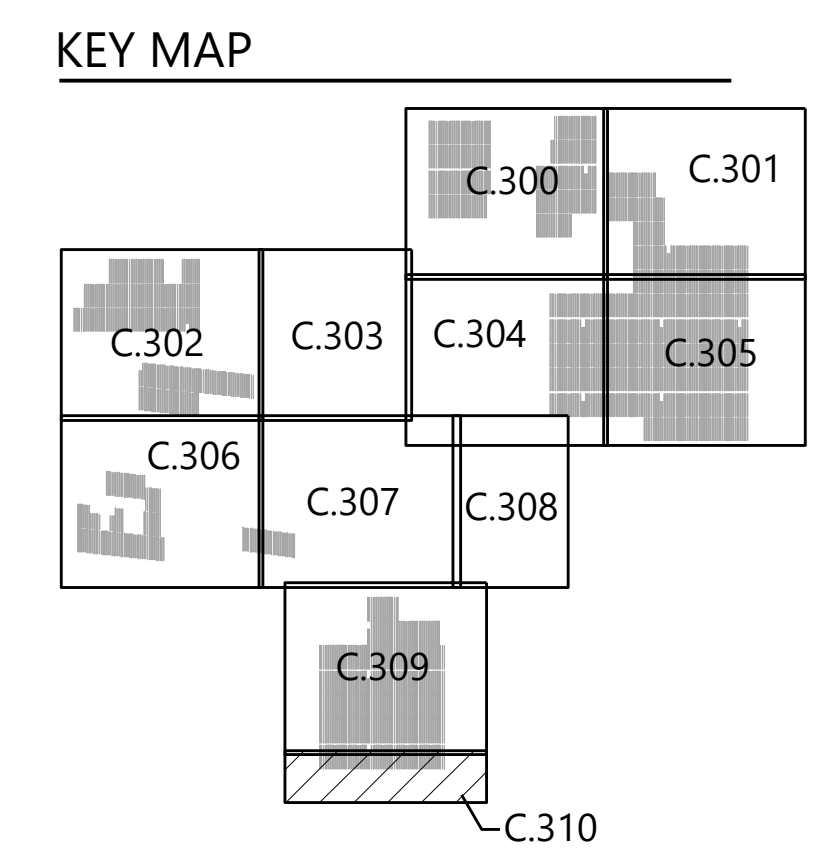
SHEET: C.309

www.edf.com | 12/26/2021 11:31 AM | Project: Louise Solar | Drawing: Civil Site Plan - 10 | Sheet: C.309



- LEGEND:**
- PROJECT BOUNDARY
 - PROPERTY LINE
 - PARCEL LINE
 - EX. RIGHT-OF-WAY LINES
 - EX. EASEMENT LINES
 - EX. STREAM
 - EX. TRAIL
 - EX. WETLAND
 - EX. INDEX CONTOUR
 - EX. INTERVAL CONTOUR
 - EX. OVERHEAD POWER
 - EX. GRAVEL ROAD
 - EX. PAVED ROAD
 - EX. STRUCTURE
 - EX. GAS
 - FEMA FLOOD ZONE
 - SITE OF BIODIVERSITY SIGNIFICANCE
 - PROPOSED SOLAR ARRAY
 - PROPOSED ACCESS ROAD
 - PROPOSED SECURITY FENCE
 - PROPOSED ELECTRICAL EQUIPMENT
 - PROPOSED MODULE SETBACK
 - PROPOSED CULVERT
 - PROPOSED SILT FENCE
 - PROPOSED ROCK CONSTRUCTION ENTRANCE
 - PROPOSED BERM
 - PROPOSED HDD BORE PIT
 - PROPOSED UNDERGROUND COLLECTOR
 - HDD
 - PROPOSED HORIZONTAL DIRECTIONAL DRILLING
 - PROPOSED HV OVERHEAD GEN-TIE LINE
 - PROPOSED SUBSTATION
 - PROPOSED OUTLET PIPE
 - PROPOSED LOW WATER CROSSING
 - PROPOSED LAYDOWN YARD

- NOTES:**
1. MINOR SURFACE SMOOTHING MAY OCCUR FOR SOLAR PANEL INSTALLATION
 2. CONTRACTOR SHALL INSTALL ALL PERIMETER EROSION AND SEDIMENT CONTROL DEVICES PRIOR TO UPSLOPE DISTURBANCE ACTIVITIES.
 3. SITE PREPARATION INCLUDES BUT IS NOT LIMITED TO CLEARING/GRUBBING, MINOR GRADING, COMPACTION, MOWING OF VEGETATION, AND RESTABILIZATION OF DISTURBED AREA.
 4. ACCESS ROADS WILL BE CONSTRUCTED TO MATCH THE SURROUNDING EXISTING GROUND ELEVATIONS TO ALLOW THE CONTINUATION OF DRAINAGE PATTERNS.
 5. OVERALL DRAINAGE PATTERNS WILL NOT BE ALTERED WITH SOLAR DEVELOPMENT.
 6. A SITE SPECIFIC SWPPP AND SPECIFIC BEST MANAGEMENT PRACTICES WILL BE PROVIDED WITH THE FINAL DESIGN.
 7. EXISTING OVERHEAD TRANSMISSION LINE VOLTAGE HAS BEEN APPROXIMATED TO BE BETWEEN 69 AND 115 KV. NOTE THIS IS JUST AN APPROXIMATION. EXACT VOLTAGE TO BE VERIFIED WITH UTILITY.
- PROPOSED GRADING ESTIMATION: 103 AC

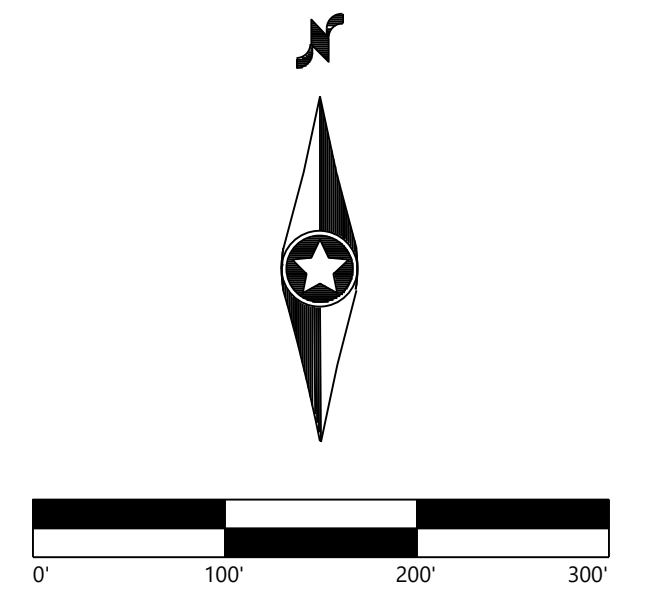


PREPARED FOR:

edf renewables
 10 Second St, NE Suite 400
 Minneapolis, MN 55413

REVISIONS:

#	DATE	COMMENT
A	10/20/20	ISSUED FOR REVIEW
B	11/06/20	ISSUED FOR REVIEW
C	11/20/20	ISSUED FOR REVIEW
D	12/10/20	ISSUED FOR REVIEW
E	01/26/21	ISSUED FOR REVIEW



Louise Solar
 Mower County, MN

Civil Site Plan - 11

ISSUED FOR REVIEW

DATE: 01/26/2021

SHEET: C.310

www.edf.com | G:\GIS\GISData\Projects\001419231\Mower\GIS\001419231\Mower\01262021_1131.dwg | 1/26/2021 11:31 AM | Mower.dwg

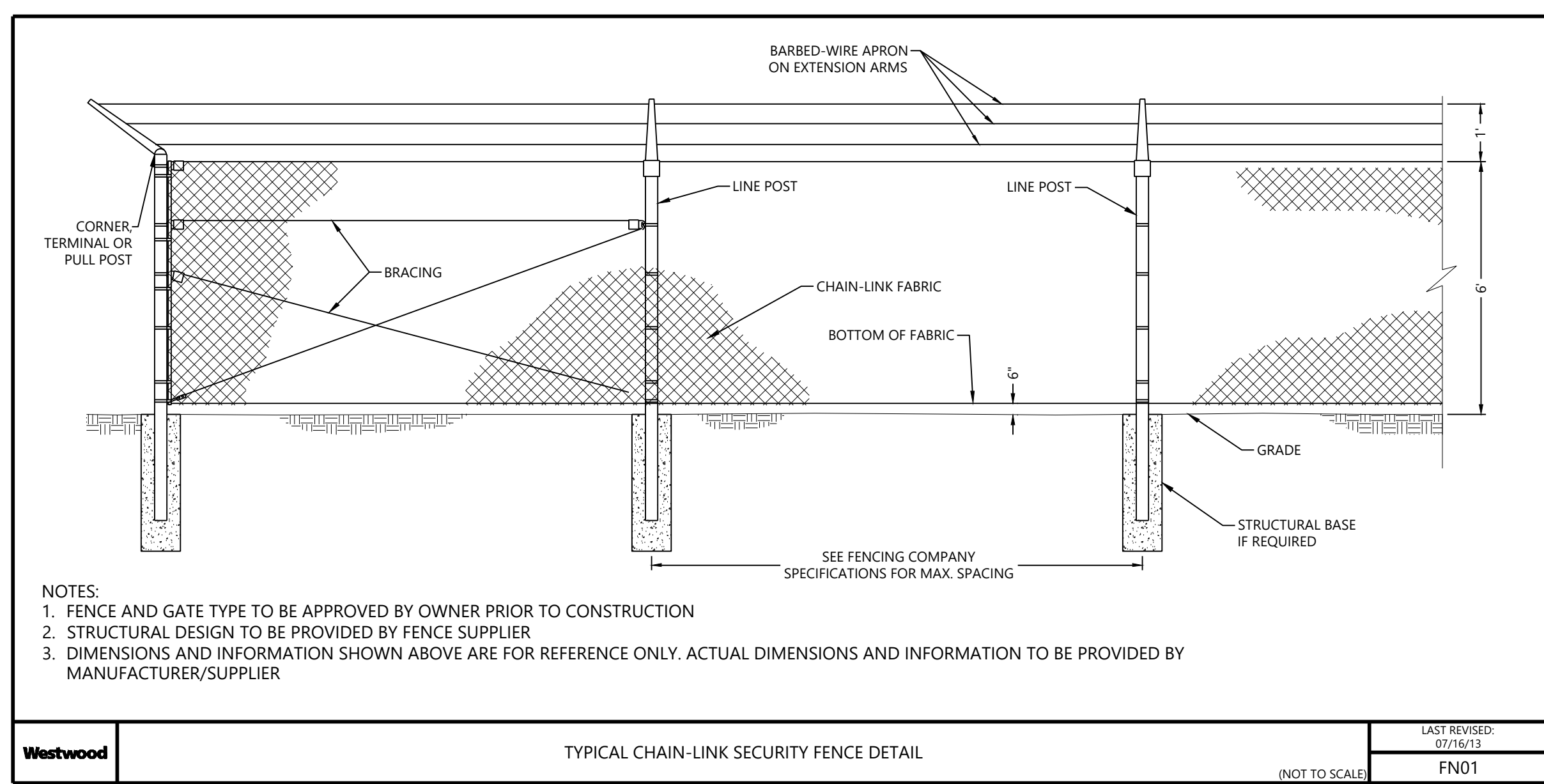
PREPARED FOR:



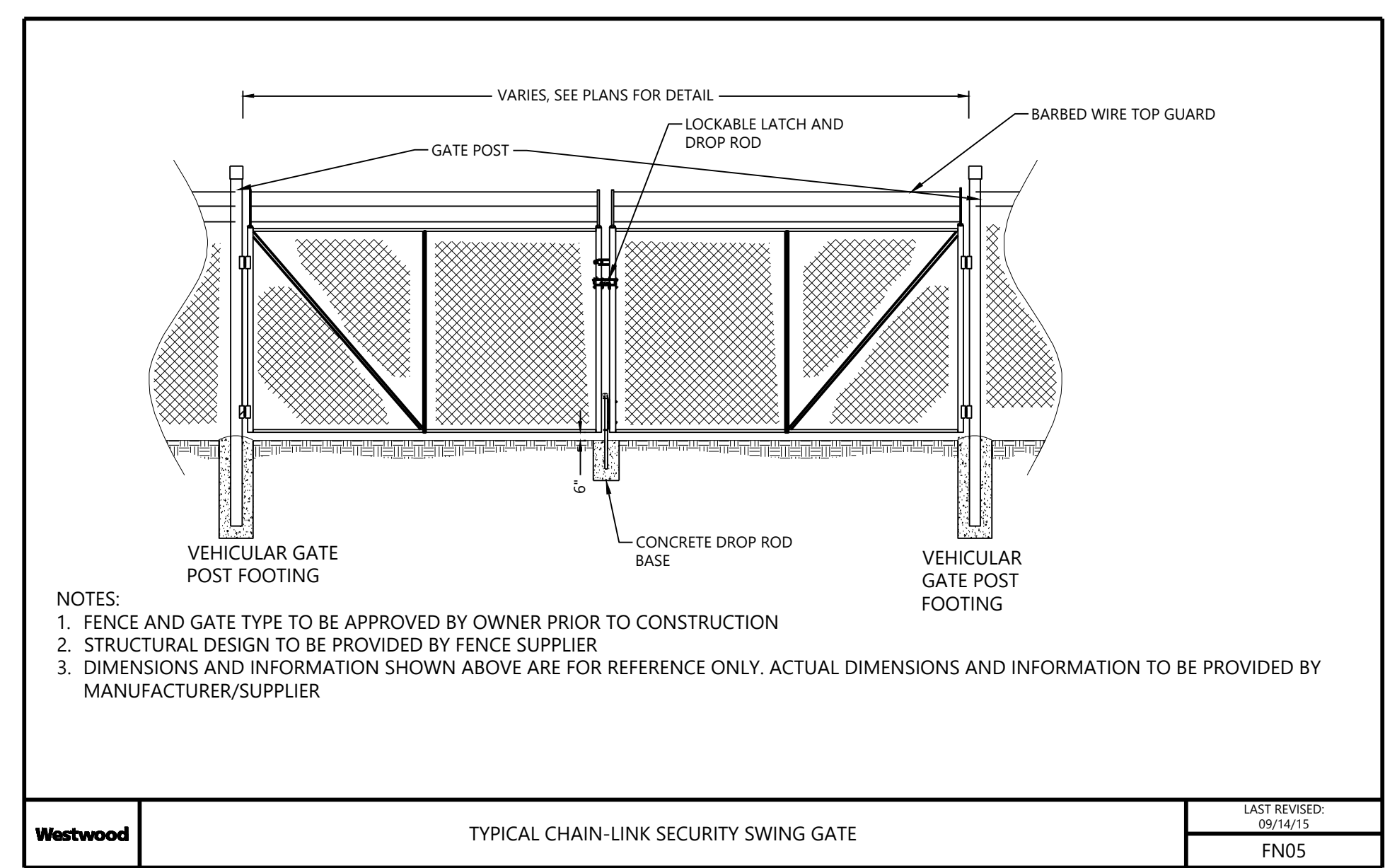
10 Second St, NE Suite 400
 Minneapolis, MN 55413

REVISIONS:

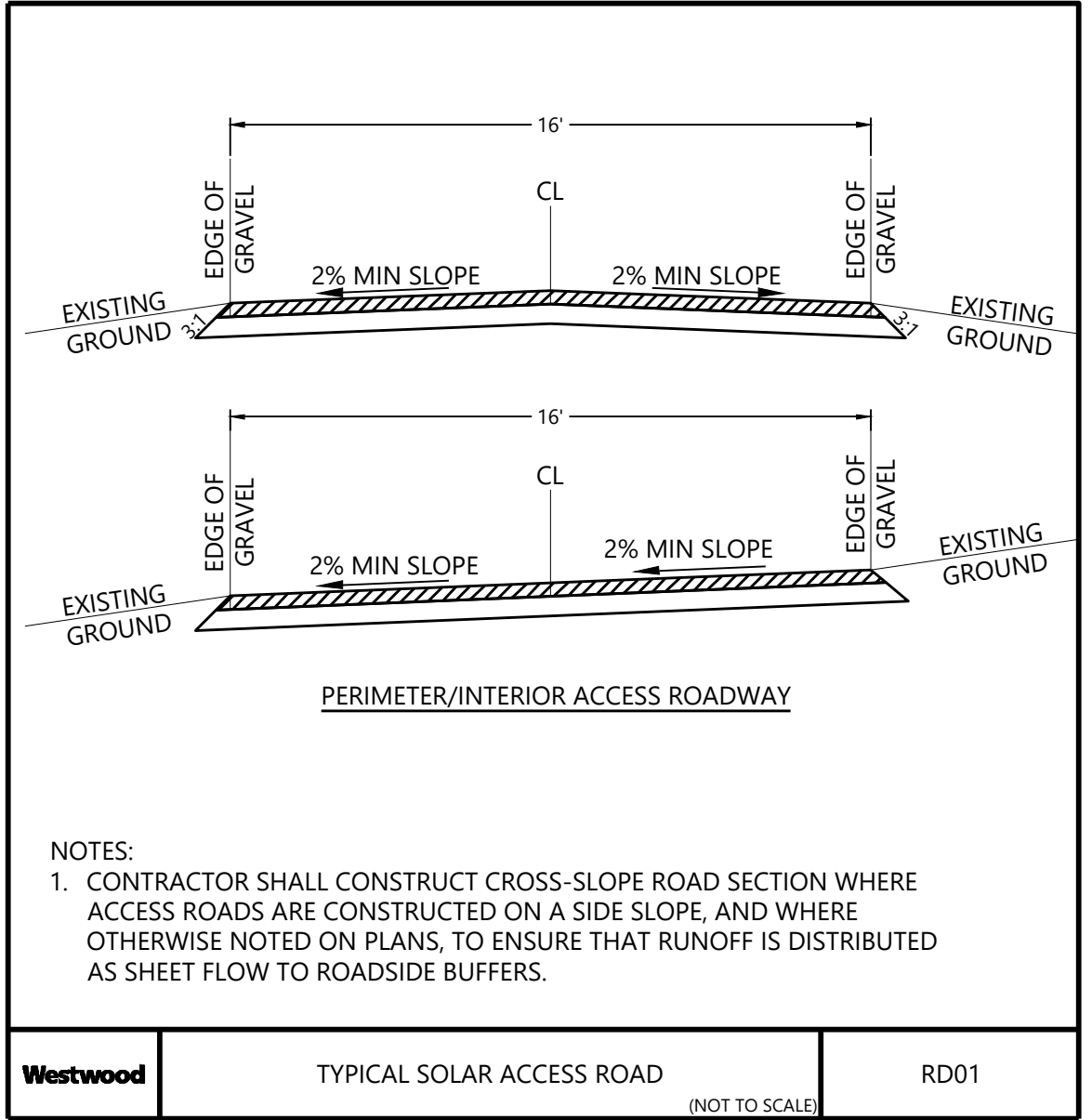
#	DATE	COMMENT
A	10/20/20	ISSUED FOR REVIEW
B	11/06/20	ISSUED FOR REVIEW
C	11/20/20	ISSUED FOR REVIEW
D	12/10/20	ISSUED FOR REVIEW
E	01/26/21	ISSUED FOR REVIEW



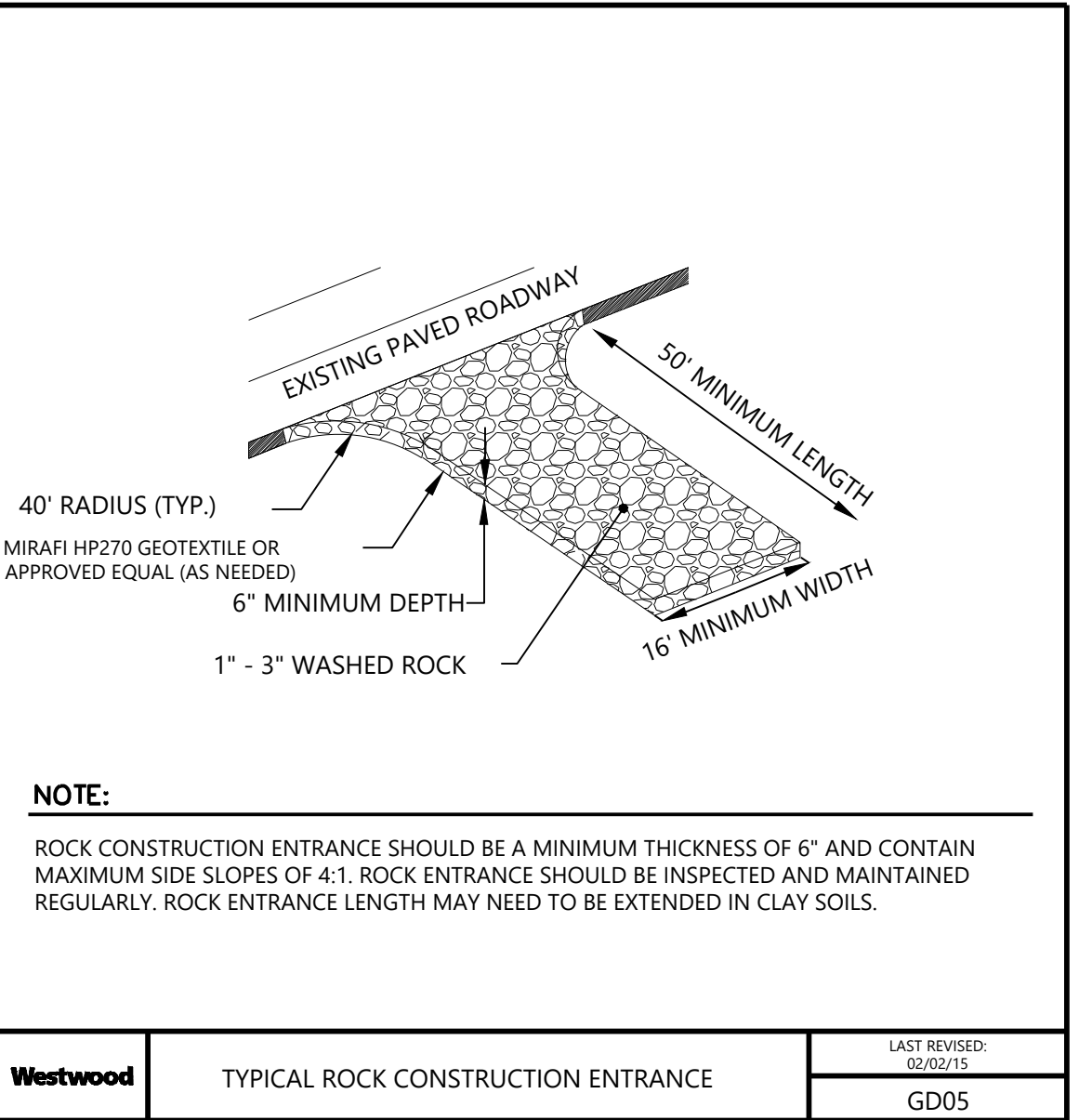
Westwood TYPICAL CHAIN-LINK SECURITY FENCE DETAIL (NOT TO SCALE) FN01 LAST REVISED: 07/16/13



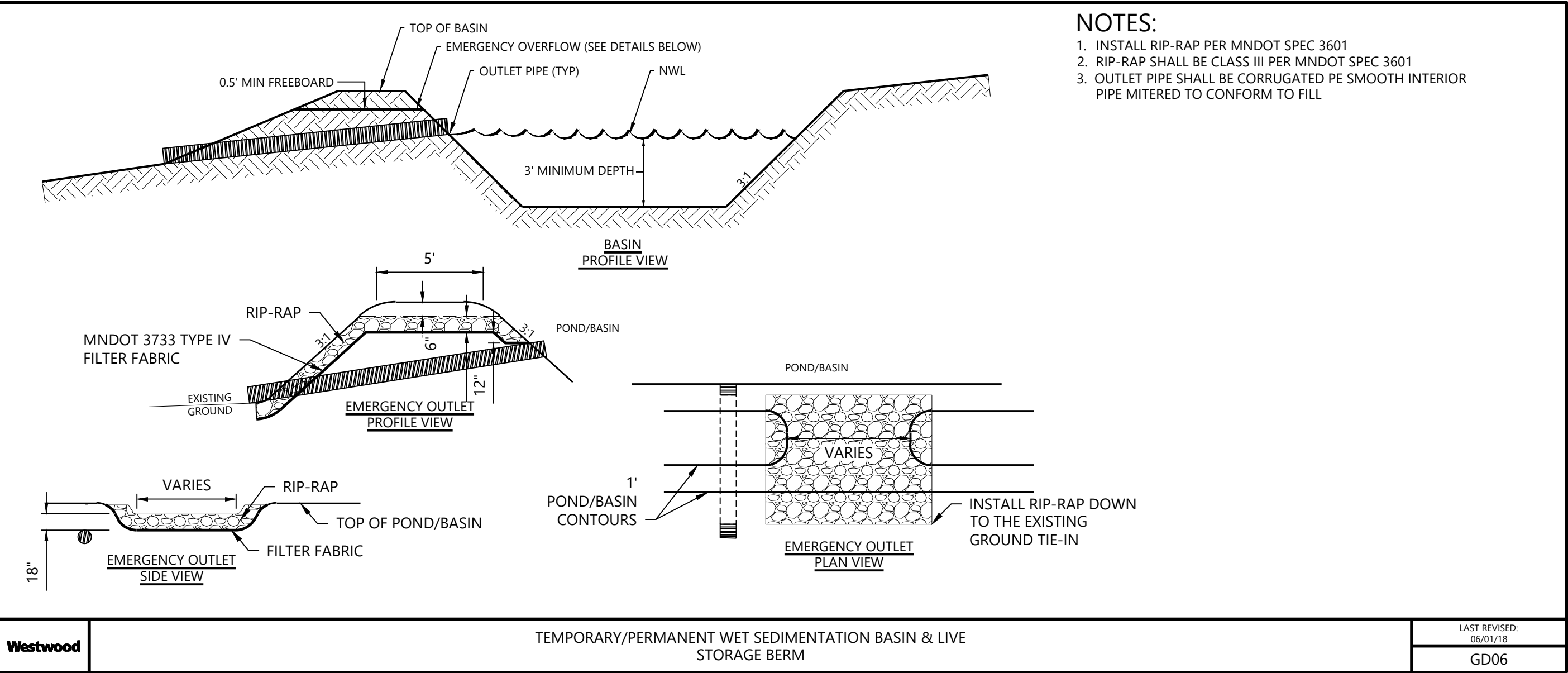
Westwood TYPICAL CHAIN-LINK SECURITY SWING GATE FN05 LAST REVISED: 09/14/15



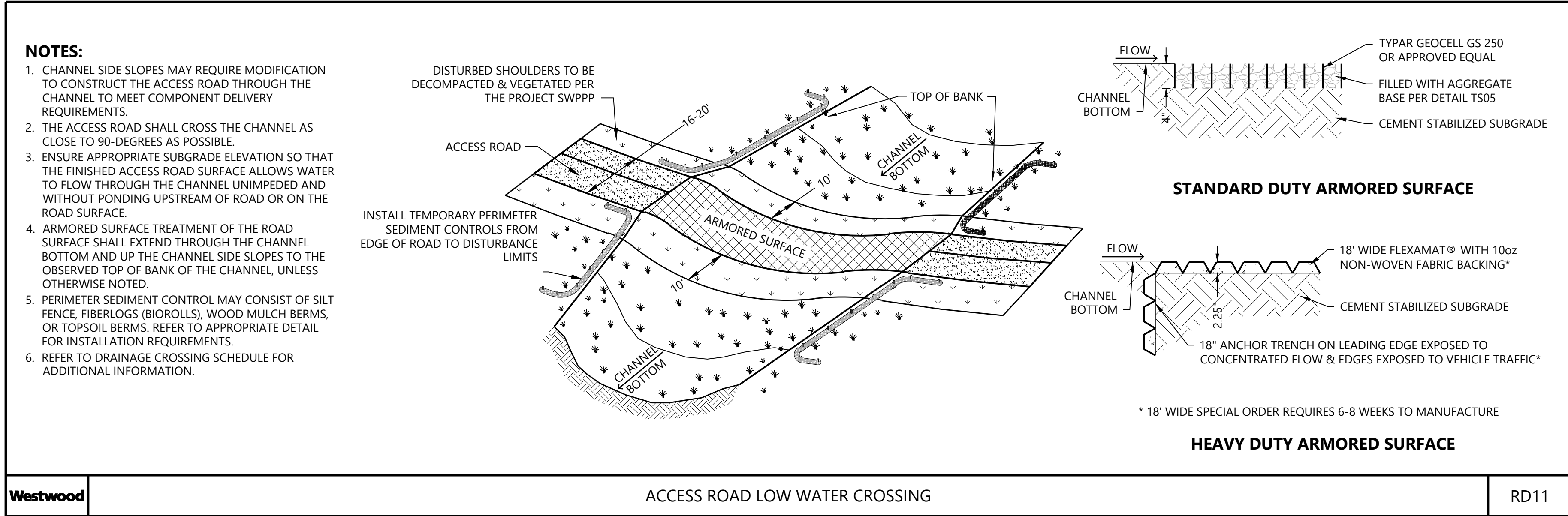
Westwood TYPICAL SOLAR ACCESS ROAD (NOT TO SCALE) RD01



Westwood TYPICAL ROCK CONSTRUCTION ENTRANCE GD05 LAST REVISED: 09/02/15



Westwood TEMPORARY/PERMANENT WET SEDIMENTATION BASIN & LIVE STORAGE BERM GD06 LAST REVISED: 06/07/18



Westwood ACCESS ROAD LOW WATER CROSSING RD11

Louise Solar
 Mower County, MN

Construction Details - 1

ISSUED FOR REVIEW

DATE: 01/26/2021

SHEET: C.600

www.westwoodps.com | 14192318 | 1/26/2021 11:13 AM | 1/26/2021 11:13 AM | 1/26/2021 11:13 AM

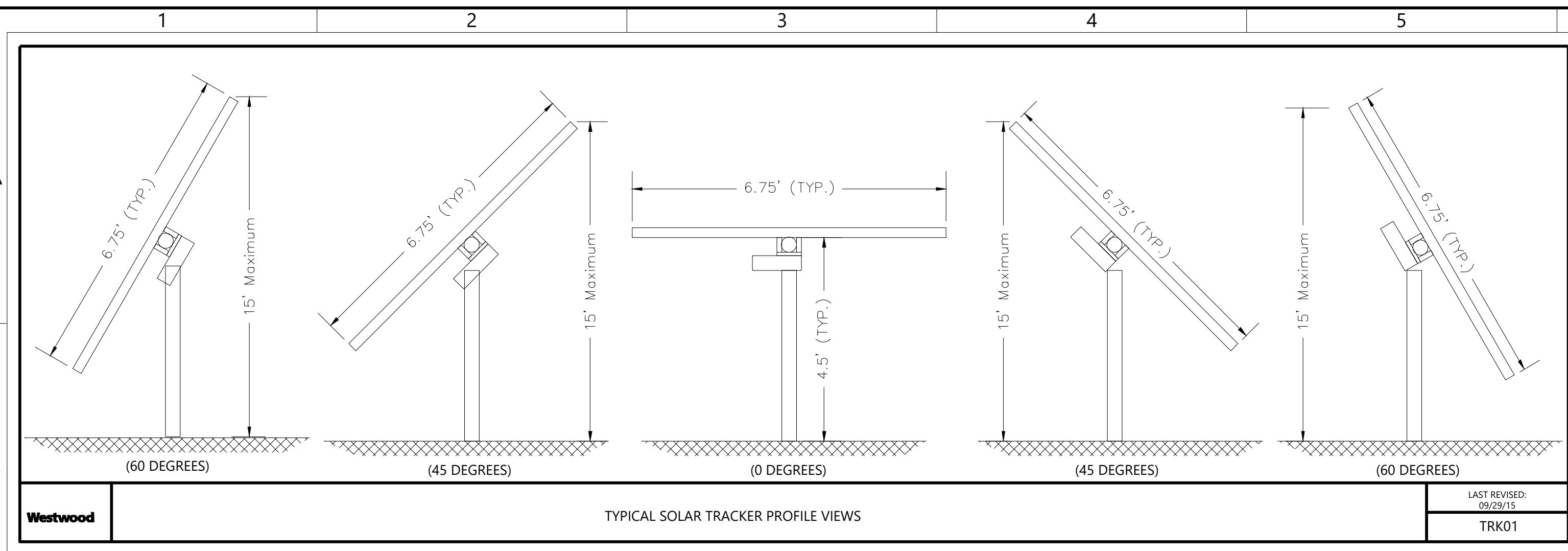
PREPARED FOR:



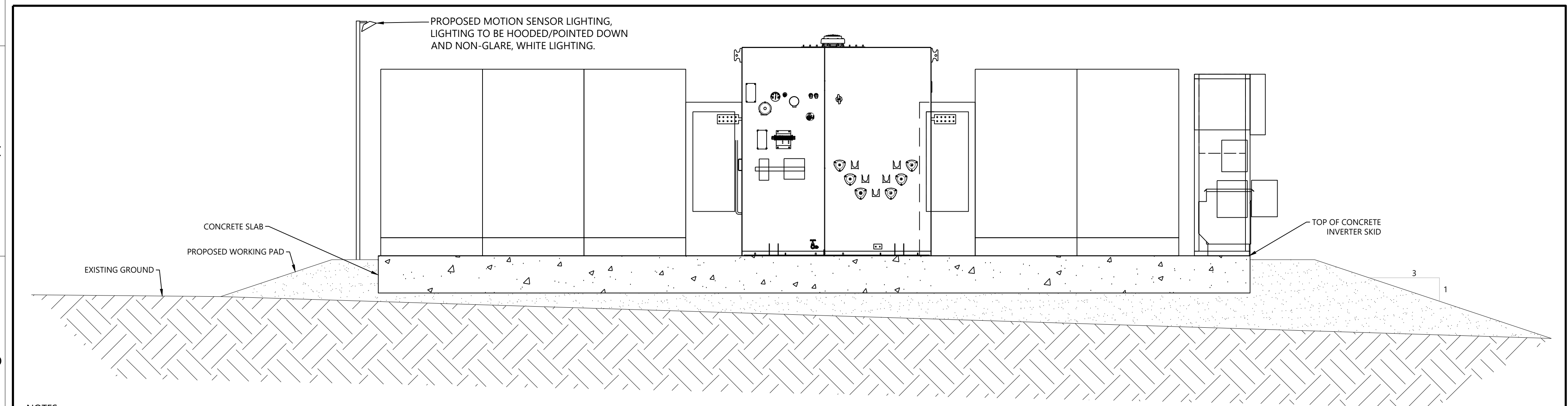
10 Second St, NE Suite 400
 Minneapolis, MN 55413

REVISIONS:

#	DATE	COMMENT
A	10/20/20	ISSUED FOR REVIEW
B	11/06/20	ISSUED FOR REVIEW
C	11/20/20	ISSUED FOR REVIEW
D	12/10/20	ISSUED FOR REVIEW
E	01/26/21	ISSUED FOR REVIEW

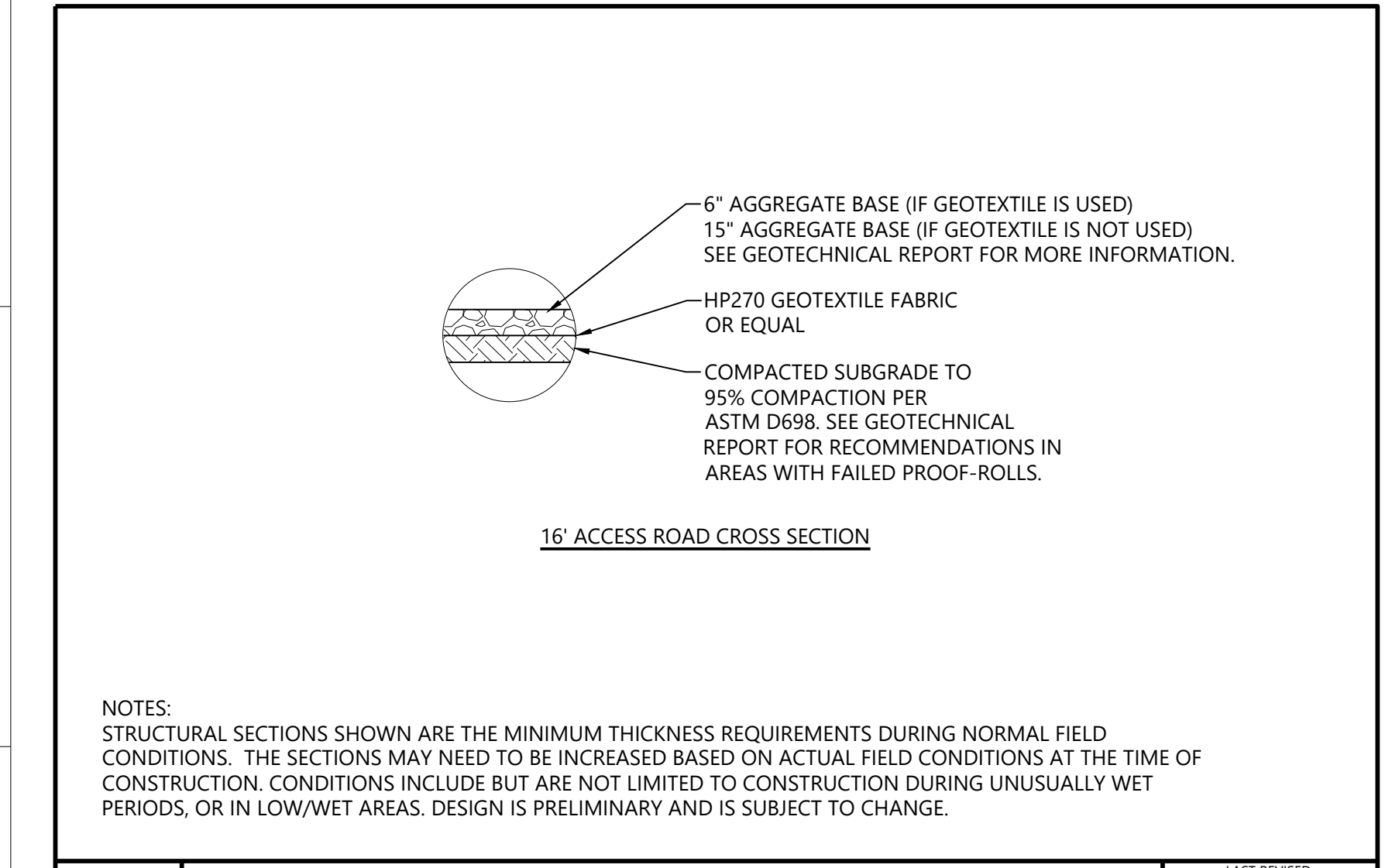


Westwood TYPICAL SOLAR TRACKER PROFILE VIEWS LAST REVISED: 09/29/15 TRK01

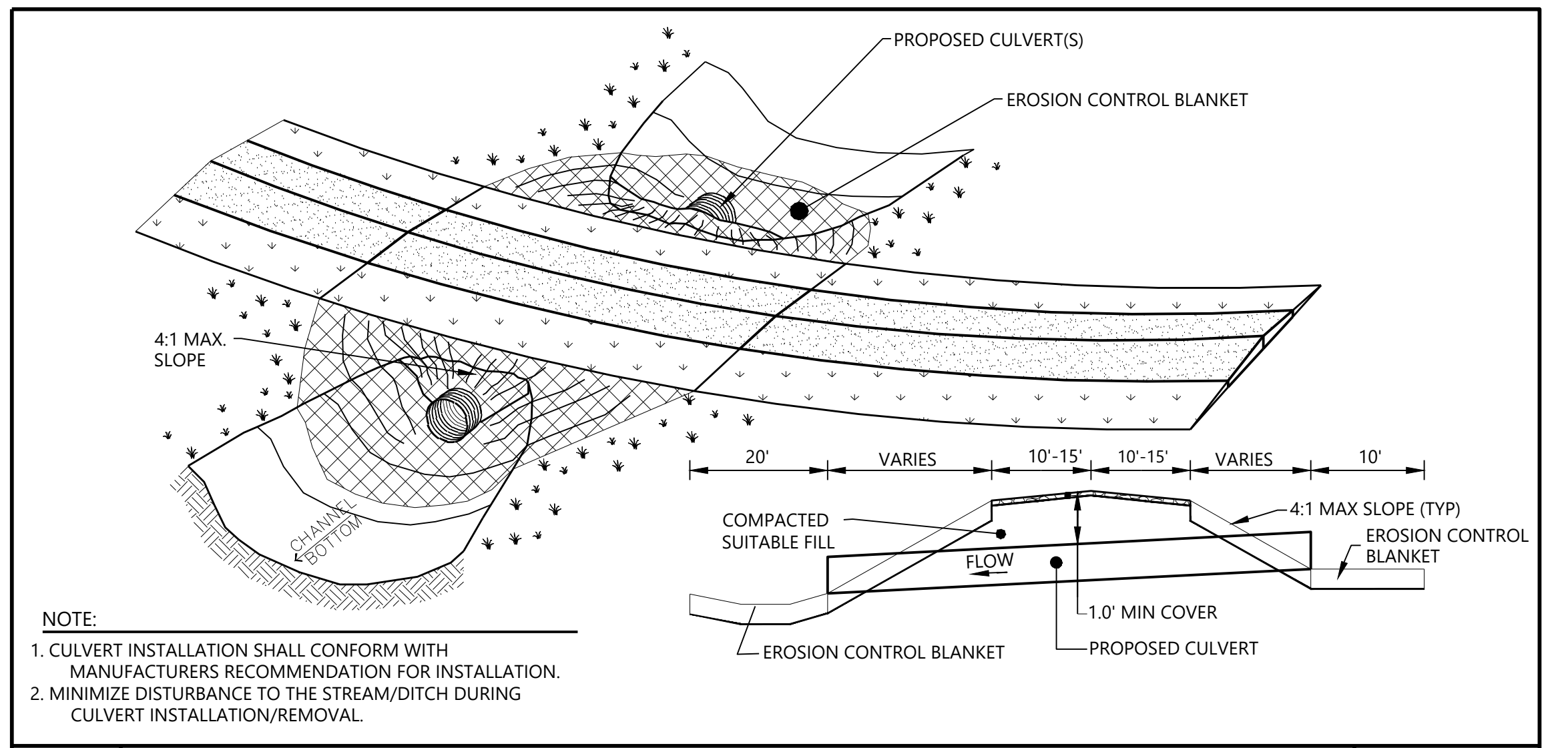


NOTES:
 1. WORKING PAD TO BE CONSTRUCTED ON SIDES OF INVERTER SKID THAT HAVE OPENINGS TO CABINETS AND EQUIPMENT SWITCHES THAT ARE GREATER THAN 6' IN HEIGHT FROM SITE FINISHED GRADE
 2. BACKFILL TO BE INSTALLED AFTER ALL CONDUIT ROUTING HAS BEEN COMPLETED AND APPROVED.
 3. SOIL SHALL BE BACKFILLED AROUND INVERTER PAD IF A WORKING SURFACE IS NEEDED FOR ELECTRICAL EQUIPMENT.

Westwood TYPICAL SOLAR INVERTER ON CONCRETE SLAB LAST REVISED: 09/29/15 TRK02



Westwood TYPICAL STRUCTURAL CROSS SECTIONS LAST REVISED: 07/15/13 RD02



Westwood TYPICAL CULVERT DETAIL RD10

Louise Solar
 Mower County, MN

Construction Details -
 2

ISSUED FOR REVIEW

DATE: 01/26/2021

SHEET: C.601

www.westwoodps.com | 14132131 | 1/26/2021 11:44 AM | 1/26/2021 11:44 AM | 1/26/2021 11:44 AM