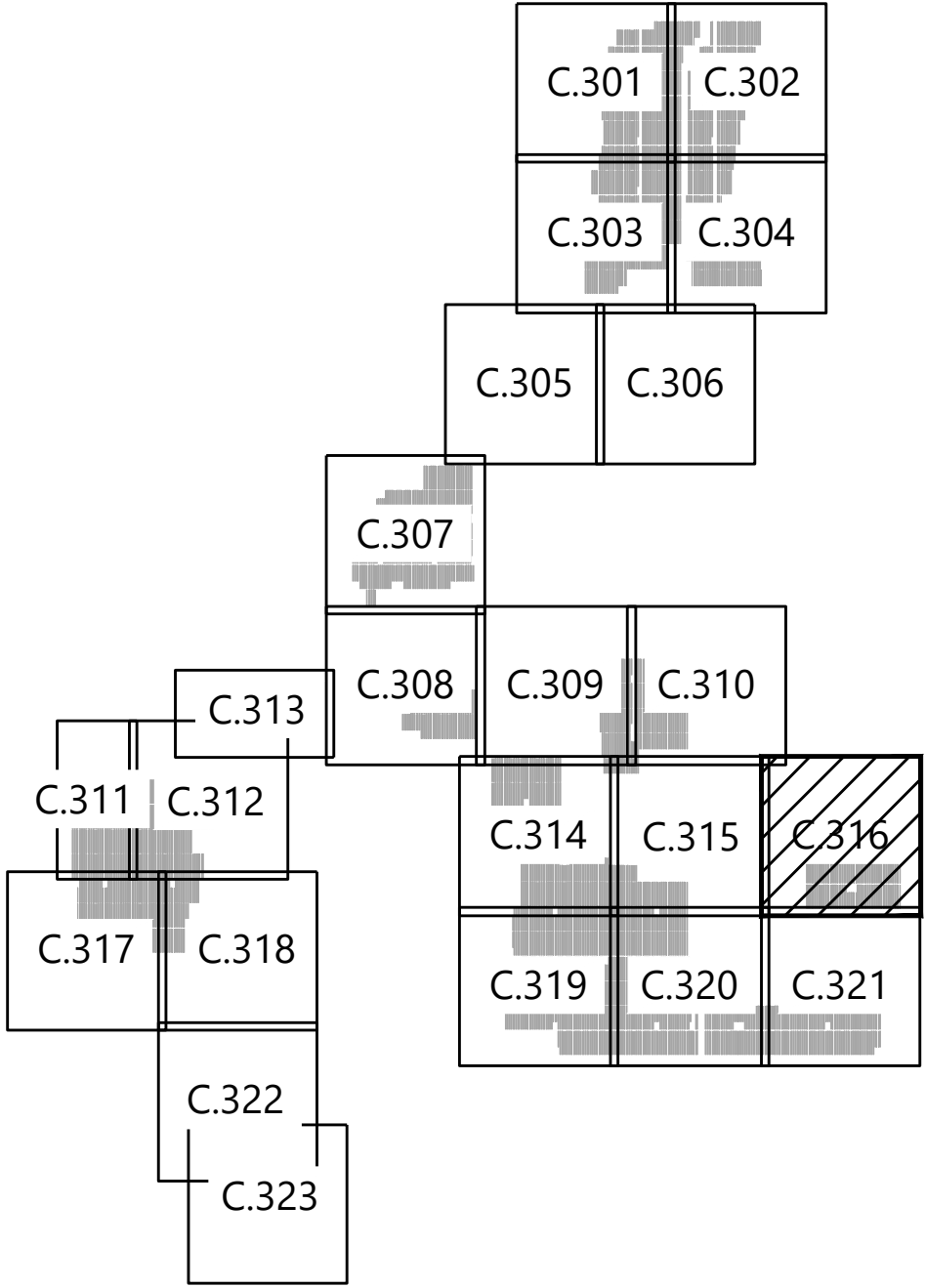


\\0041811001-CAD-Civil\\04181111\\CSPN.dwg 6/12/2024 10:00 AM Mike Kringshamm



- LEGEND:**
- PROJECT BOUNDARY
  - SITE BOUNDARY
  - PARCEL LINES
  - EX. INDEX CONTOUR
  - EX. INTERVAL CONTOUR
  - EX. GRAVEL ROAD
  - EX. PAVED ROAD
  - EX. STRUCTURE
  - EX. OVERHEAD POWER
  - EX. WETLAND
  - EX. WATER EDGE LINE
  - EX. TREELINE
  - PROPOSED RESIDENTIAL SETBACK
  - PROPOSED MODULE EXCLUSION AREA
  - PROPOSED LANDOWNER EXCLUSION AREA
  - PROPOSED RIGHT-OF-WAY LINES
  - PROPOSED SOLAR ARRAY
  - PROPOSED FACILITIES
  - PROPOSED TRANSMISSION LINE
  - PROPOSED ACCESS ROAD
  - PROPOSED LOW WATER CROSSING
  - PROPOSED SECURITY FENCE
  - PROPOSED INVERTER
  - PROPOSED UNDERGROUND COLLECTION
  - PROPOSED HDD BORE LINE
  - PROPOSED LAYDOWN YARD
  - PROPOSED INDEX CONTOUR
  - PROPOSED GRADING LIMITS
  - PROPOSED INTERVAL CONTOUR
  - PROPOSED CULVERT
  - PROPOSED PERMANENT BASIN
  - PROPOSED RIPRAP
  - FLOOD HAZARD ZONE
  - WET ROAD SEGMENT
  - PROPOSED BORE PIT
  - PROPOSED JUNCTION BOX
  - PROPOSED SECURITY GATE
  - PROPOSED BESS INVERTER
  - PROPOSED BESS FUTURE AUGMENTATION INVERTER
  - PROPOSED BESS BATTERY
  - PROPOSED BESS FUTURE AUGMENTATION BATTERY

KEYMAP:



**Westwood**

Phone (214) 473-4640 2901 Dallas Parkway, Suite 400  
Toll Free (888) 937-5150 Plano, TX 75093  
westwoodsps.com

Westwood Professional Services, Inc.

PREPARED FOR:

**Benton Solar, LLC**

700 Universe Blvd,  
Juno Beach, FL 33408

REVISIONS:

#	DATE	COMMENT
A	06/12/2024	30% ISSUED FOR REVIEW



**Benton Solar Project**

Benton County, Minnesota

Civil Site Plan

PRELIMINARY  
NOT FOR CONSTRUCTION

DATE: 06/12/2024


SHEET: C.316

PREPARED FOR:

Benton Solar, LLC

700 Universe Blvd,  
Juno Beach, FL 33408

REVISIONS:		
#	DATE	COMMENT
A	06/12/2024	30% ISSUED FOR REVIEW



Benton Solar  
Project

Benton County, Minnesota

Civil Site Plan

PRELIMINARY  
NOT FOR CONSTRUCTION

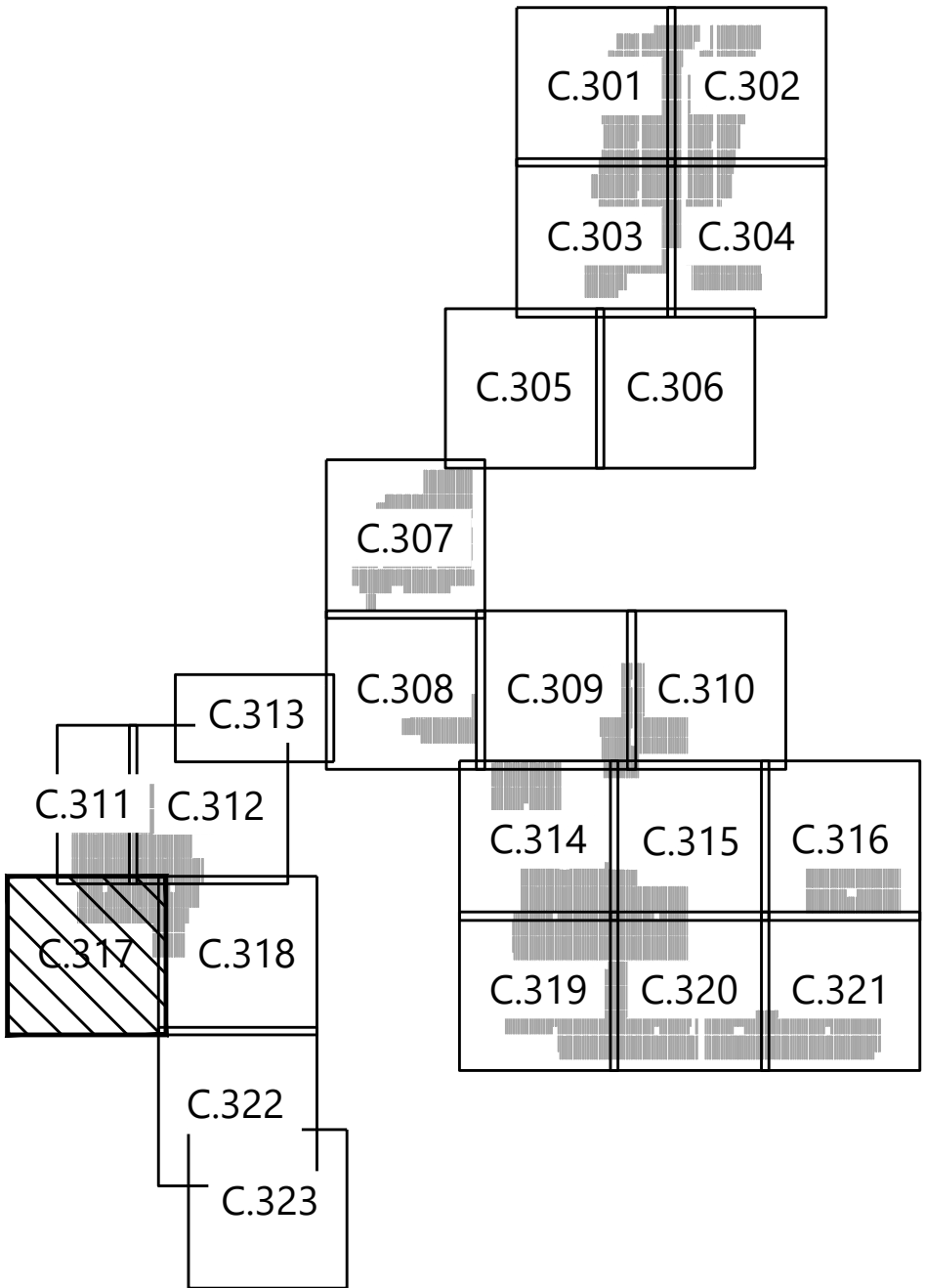
DATE: 06/12/2024

SHEET: C.317

LEGEND:

- PROJECT BOUNDARY
- SITE BOUNDARY
- PARCEL LINES
- EX. INDEX CONTOUR
- EX. INTERVAL CONTOUR
- EX. GRAVEL ROAD
- EX. PAVED ROAD
- EX. STRUCTURE
- EX. OVERHEAD POWER
- EX. WETLAND
- EX. WATER EDGE LINE
- EX. TREELINE
- PROPOSED RESIDENTIAL SETBACK
- PROPOSED MODULE EXCLUSION AREA
- PROPOSED LANDOWNER EXCLUSION AREA
- PROPOSED RIGHT-OF-WAY LINES
- PROPOSED SOLAR ARRAY
- PROPOSED FACILITIES
- PROPOSED TRANSMISSION LINE
- PROPOSED ACCESS ROAD
- PROPOSED LOW WATER CROSSING
- PROPOSED SECURITY FENCE
- PROPOSED INVERTER
- PROPOSED UNDERGROUND COLLECTION
- PROPOSED HDD BORE LINE
- PROPOSED LAYDOWN YARD
- PROPOSED INDEX CONTOUR
- PROPOSED GRADING LIMITS
- PROPOSED INTERVAL CONTOUR
- PROPOSED CULVERT
- PROPOSED PERMANENT BASIN
- PROPOSED RIPRAP
- FLOOD HAZARD ZONE
- WET ROAD SEGMENT
- PROPOSED BORE PIT
- PROPOSED JUNCTION BOX
- PROPOSED SECURITY GATE
- PROPOSED BESS INVERTER
- PROPOSED BESS FUTURE AUGMENTATION INVERTER
- PROPOSED BESS BATTERY
- PROPOSED BESS FUTURE AUGMENTATION BATTERY

KEYMAP:



PROPOSED SECURITY FENCE  
SEE DETAIL FN-01 ON SHEET  
C.601 (TYP.)

PROPOSED UNDERGROUND  
COLLECTION (TYP.)

R40' (TYP.)

PROPOSED 10' ACCESS  
ROAD (TYP.)

PROPOSED INVERTER (TYP.)

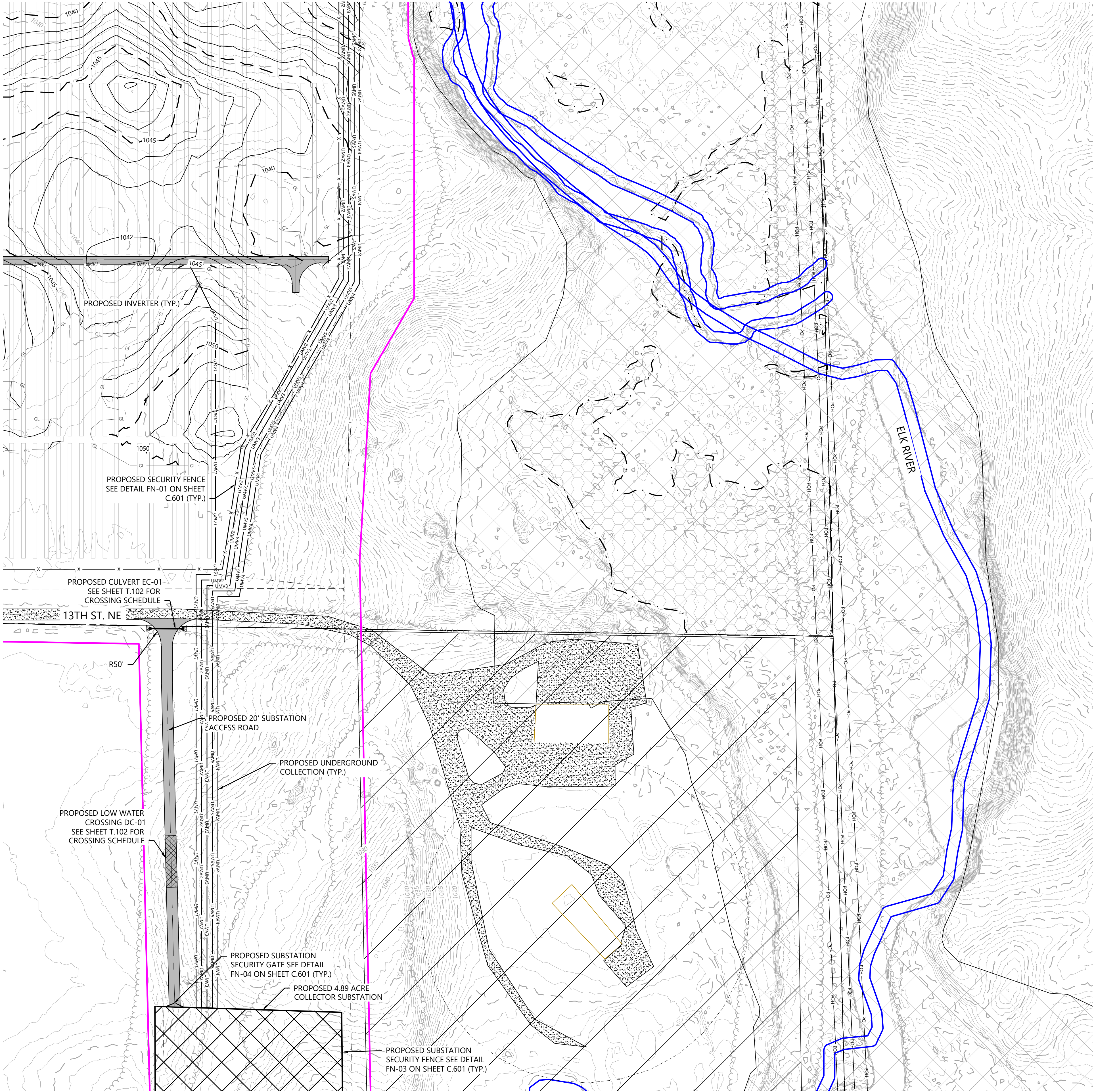
13.9'

13.0'

13TH ST. NE

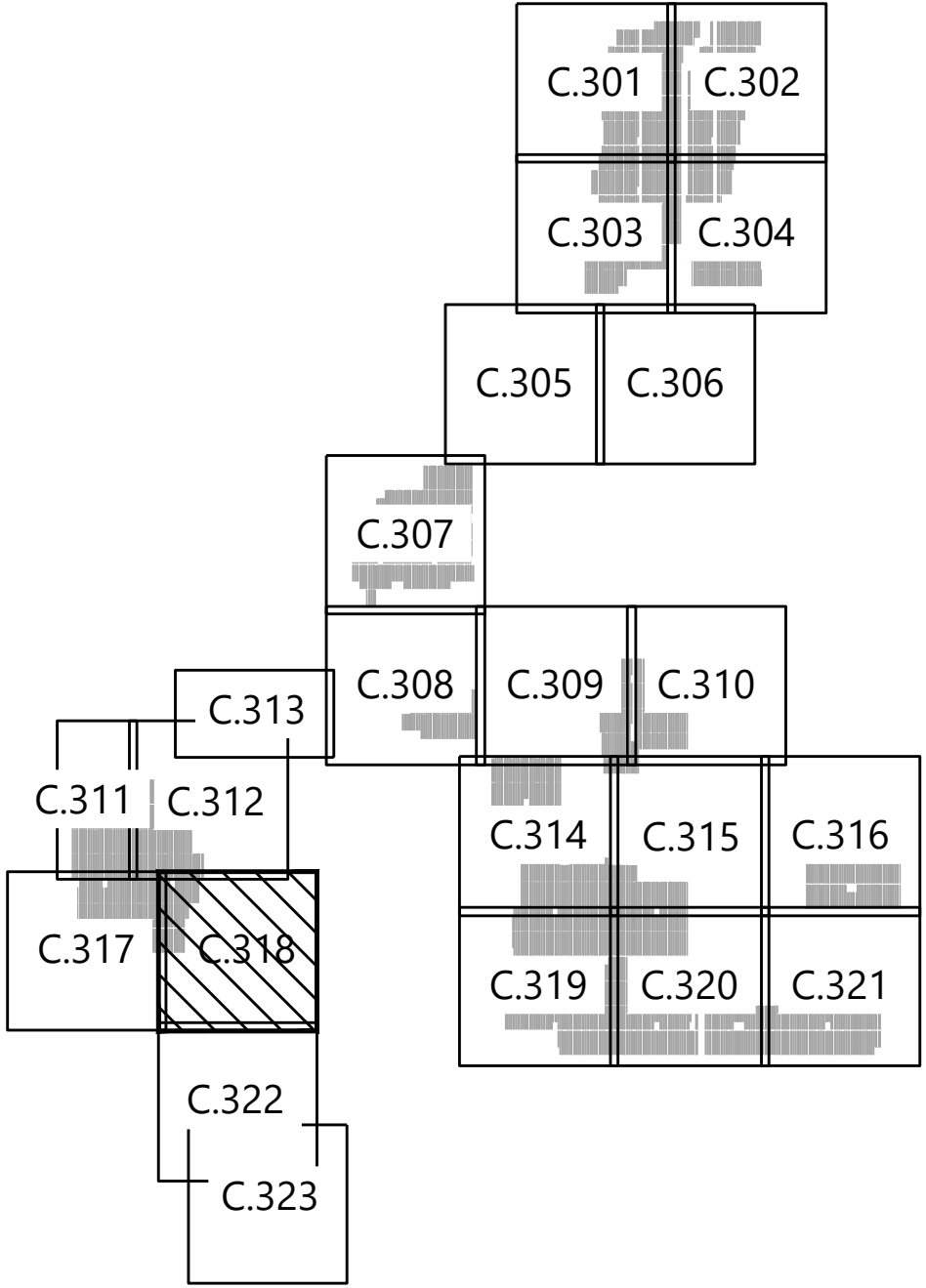
5TH AVE. NE

\\0041811001\_0400\_Civil\\0418111001\_CSP\\0418111001\_A4\\0418111001\_A4.dwg 6/13/2024 10:00 AM\\0418111001\_A4.dwg



- LEGEND:
- PROJECT BOUNDARY
  - SITE BOUNDARY
  - PARCEL LINES
  - EX. INDEX CONTOUR
  - EX. INTERVAL CONTOUR
  - EX. GRAVEL ROAD
  - EX. PAVED ROAD
  - EX. STRUCTURE
  - EX. OVERHEAD POWER
  - EX. WETLAND
  - EX. WATER EDGE LINE
  - EX. TREELINE
  - PROPOSED RESIDENTIAL SETBACK
  - PROPOSED MODULE EXCLUSION AREA
  - PROPOSED LANDOWNER EXCLUSION AREA
  - PROPOSED RIGHT-OF-WAY LINES
  - PROPOSED SOLAR ARRAY
  - PROPOSED FACILITIES
  - PROPOSED TRANSMISSION LINE
  - PROPOSED ACCESS ROAD
  - PROPOSED LOW WATER CROSSING
  - PROPOSED SECURITY FENCE
  - PROPOSED INVERTER
  - PROPOSED UNDERGROUND COLLECTION
  - PROPOSED HDD BORE LINE
  - PROPOSED LAYDOWN YARD
  - PROPOSED INDEX CONTOUR
  - PROPOSED GRADING LIMITS
  - PROPOSED INTERVAL CONTOUR
  - PROPOSED CULVERT
  - PROPOSED PERMANENT BASIN
  - PROPOSED RIPRAP
  - FLOOD HAZARD ZONE
  - WET ROAD SEGMENT
  - PROPOSED BORE PIT
  - PROPOSED JUNCTION BOX
  - PROPOSED SECURITY GATE
  - PROPOSED BESS INVERTER
  - PROPOSED BESS FUTURE AUGMENTATION INVERTER
  - PROPOSED BESS BATTERY
  - PROPOSED BESS FUTURE AUGMENTATION BATTERY

KEYMAP:



Westwood

Phone (214) 473-4640 2901 Dallas Parkway, Suite 400  
Toll Free (888) 937-5150 Plano, TX 75093  
westwoods.com

Westwood Professional Services, Inc.


PREPARED FOR:

Benton Solar, LLC

700 Universe Blvd,  
Juno Beach, FL 33408

REVISIONS:

#	DATE	COMMENT
A	06/12/2024	30% ISSUED FOR REVIEW



Benton Solar  
Project

Benton County, Minnesota

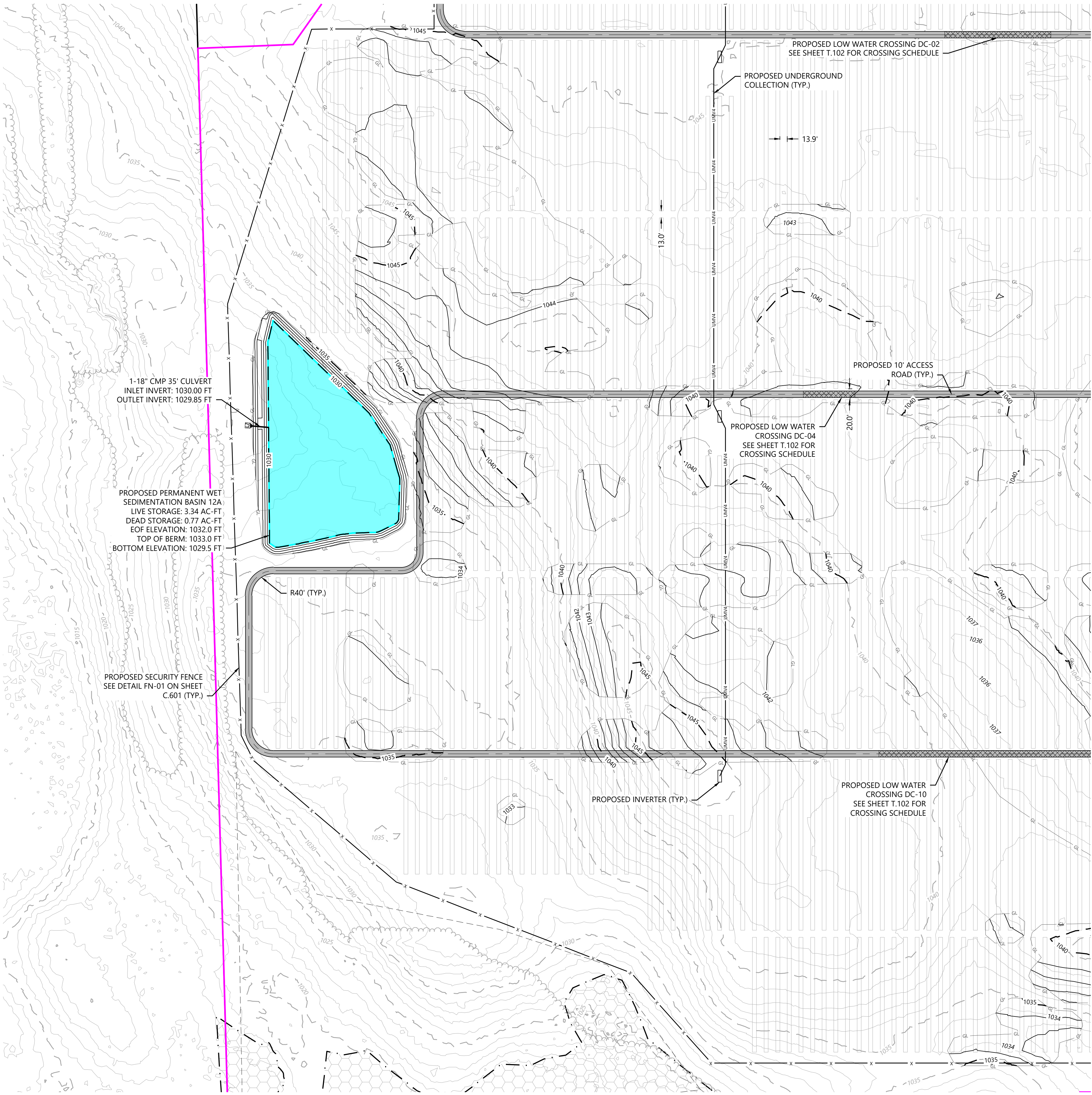
Civil Site Plan

PRELIMINARY  
NOT FOR CONSTRUCTION

DATE: 06/12/2024

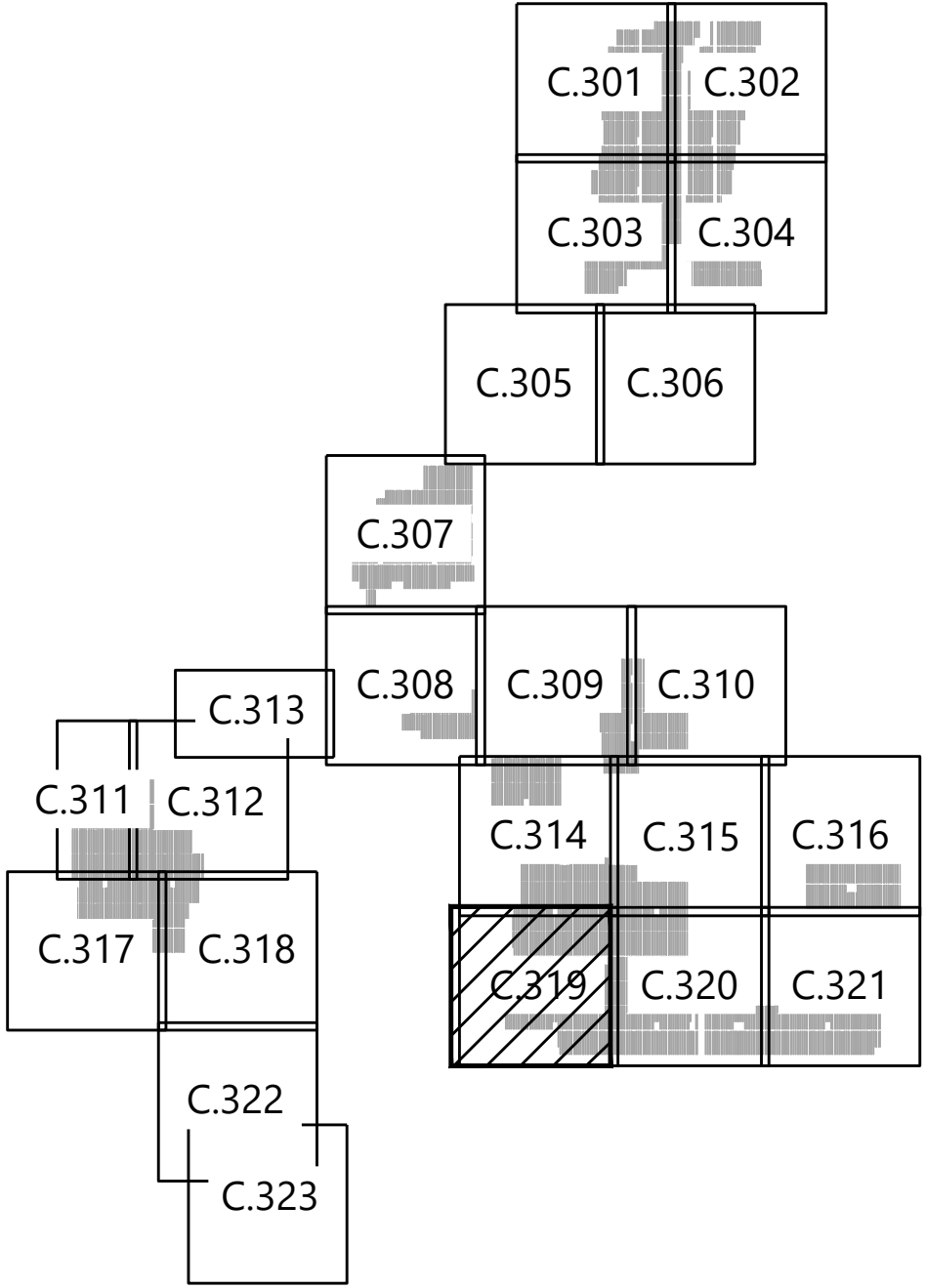
SHEET: C.318

\\0041811201\_0400\_Civil\\041811201.dwg 6/12/2024 10:00 AM AIA Kingpin



- LEGEND:
- PROJECT BOUNDARY
  - SITE BOUNDARY
  - PARCEL LINES
  - EX. INDEX CONTOUR
  - EX. INTERVAL CONTOUR
  - EX. GRAVEL ROAD
  - EX. PAVED ROAD
  - EX. STRUCTURE
  - EX. OVERHEAD POWER
  - EX. WETLAND
  - EX. WATER EDGE LINE
  - EX. TREELINE
  - PROPOSED RESIDENTIAL SETBACK
  - PROPOSED MODULE EXCLUSION AREA
  - PROPOSED LANDOWNER EXCLUSION AREA
  - PROPOSED RIGHT-OF-WAY LINES
  - PROPOSED SOLAR ARRAY
  - PROPOSED FACILITIES
  - PROPOSED TRANSMISSION LINE
  - PROPOSED ACCESS ROAD
  - PROPOSED LOW WATER CROSSING
  - PROPOSED SECURITY FENCE
  - PROPOSED INVERTER
  - PROPOSED UNDERGROUND COLLECTION
  - PROPOSED HDD BORE LINE
  - PROPOSED LAYDOWN YARD
  - PROPOSED INDEX CONTOUR
  - PROPOSED GRADING LIMITS
  - PROPOSED INTERVAL CONTOUR
  - PROPOSED CULVERT
  - PROPOSED PERMANENT BASIN
  - PROPOSED RIPRAP
  - FLOOD HAZARD ZONE
  - WET ROAD SEGMENT
  - PROPOSED BORE PIT
  - PROPOSED JUNCTION BOX
  - PROPOSED SECURITY GATE
  - PROPOSED BESS INVERTER
  - PROPOSED BESS FUTURE AUGMENTATION INVERTER
  - PROPOSED BESS BATTERY
  - PROPOSED BESS FUTURE AUGMENTATION BATTERY

KEYMAP:



Westwood

Phone (214) 473-4640 2901 Dallas Parkway, Suite 400  
Toll Free (888) 937-5150 Plano, TX 75093  
westwoodps.com

Westwood Professional Services, Inc.


PREPARED FOR:

Benton Solar, LLC

700 Universe Blvd,  
Juno Beach, FL 33408

REVISIONS:

#	DATE	COMMENT
A	06/12/2024	30% ISSUED FOR REVIEW



Benton Solar  
Project

Benton County, Minnesota

Civil Site Plan

PRELIMINARY  
NOT FOR CONSTRUCTION

DATE: 06/12/2024

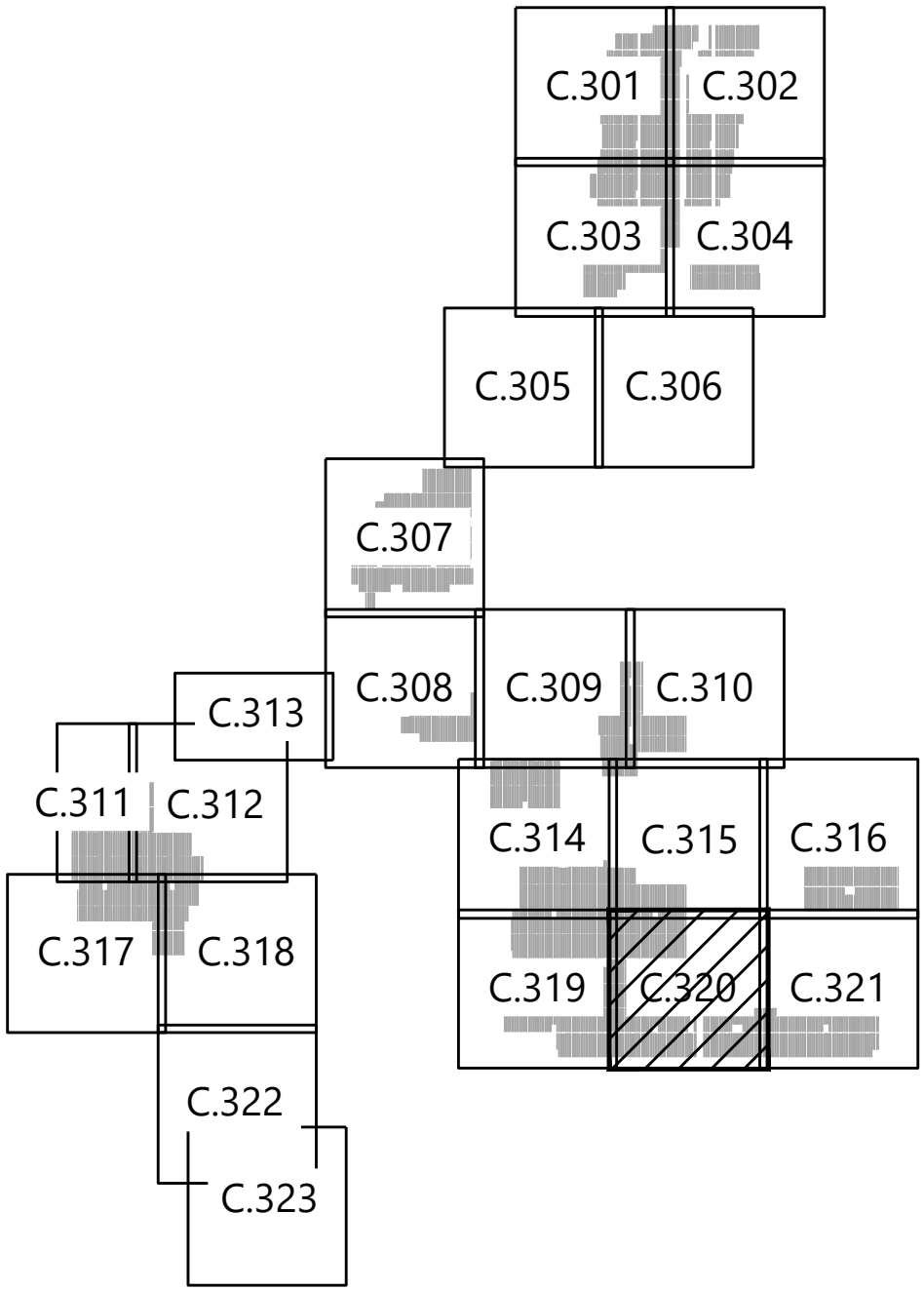
SHEET: C.319

\\004181100\_000\_Civil\\0418111\\CSP\\Bentonsolar\\06122024\\06122024\\A\\Map Key.dwg



- LEGEND:
- PROJECT BOUNDARY
  - SITE BOUNDARY
  - PARCEL LINES
  - EX. INDEX CONTOUR
  - EX. INTERVAL CONTOUR
  - EX. GRAVEL ROAD
  - EX. PAVED ROAD
  - EX. STRUCTURE
  - EX. OVERHEAD POWER
  - EX. WETLAND
  - EX. WATER EDGE LINE
  - EX. TREELINE
  - PROPOSED RESIDENTIAL SETBACK
  - PROPOSED MODULE EXCLUSION AREA
  - PROPOSED LANDOWNER EXCLUSION AREA
  - PROPOSED RIGHT-OF-WAY LINES
  - PROPOSED SOLAR ARRAY
  - PROPOSED FACILITIES
  - PROPOSED TRANSMISSION LINE
  - PROPOSED ACCESS ROAD
  - PROPOSED LOW WATER CROSSING
  - PROPOSED SECURITY FENCE
  - PROPOSED INVERTER
  - PROPOSED UNDERGROUND COLLECTION
  - PROPOSED HDD BORE LINE
  - PROPOSED LAYDOWN YARD
  - PROPOSED INDEX CONTOUR
  - PROPOSED GRADING LIMITS
  - PROPOSED INTERVAL CONTOUR
  - PROPOSED CULVERT
  - PROPOSED PERMANENT BASIN
  - PROPOSED RIPRAP
  - FLOOD HAZARD ZONE
  - WET ROAD SEGMENT
  - PROPOSED BORE PIT
  - PROPOSED JUNCTION BOX
  - PROPOSED SECURITY GATE
  - PROPOSED BESS INVERTER
  - PROPOSED BESS FUTURE AUGMENTATION INVERTER
  - PROPOSED BESS BATTERY
  - PROPOSED BESS FUTURE AUGMENTATION BATTERY

KEYMAP:



Westwood

Phone (214) 473-4640 2901 Dallas Parkway, Suite 400  
Toll Free (888) 937-5150 Plano, TX 75093  
westwoodps.com

Westwood Professional Services, Inc.


PREPARED FOR:

Benton Solar, LLC

700 Universe Blvd,  
Juno Beach, FL 33408

REVISIONS:

#	DATE	COMMENT
A	06/12/2024	30% ISSUED FOR REVIEW



Benton Solar  
Project

Benton County, Minnesota

Civil Site Plan

PRELIMINARY  
NOT FOR CONSTRUCTION

DATE: 06/12/2024

SHEET: C.320

**Benton Solar, LLC**

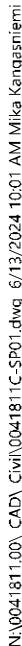
700 Universe Blvd,  
Juno Beach, FL 33408









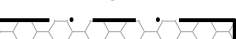



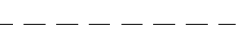








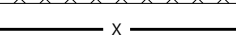


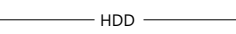








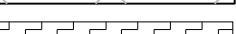







#	DATE	COMMENT
A	06/12/2024	30% ISSUED FOR REVIEW

# Benton County, Minnesota

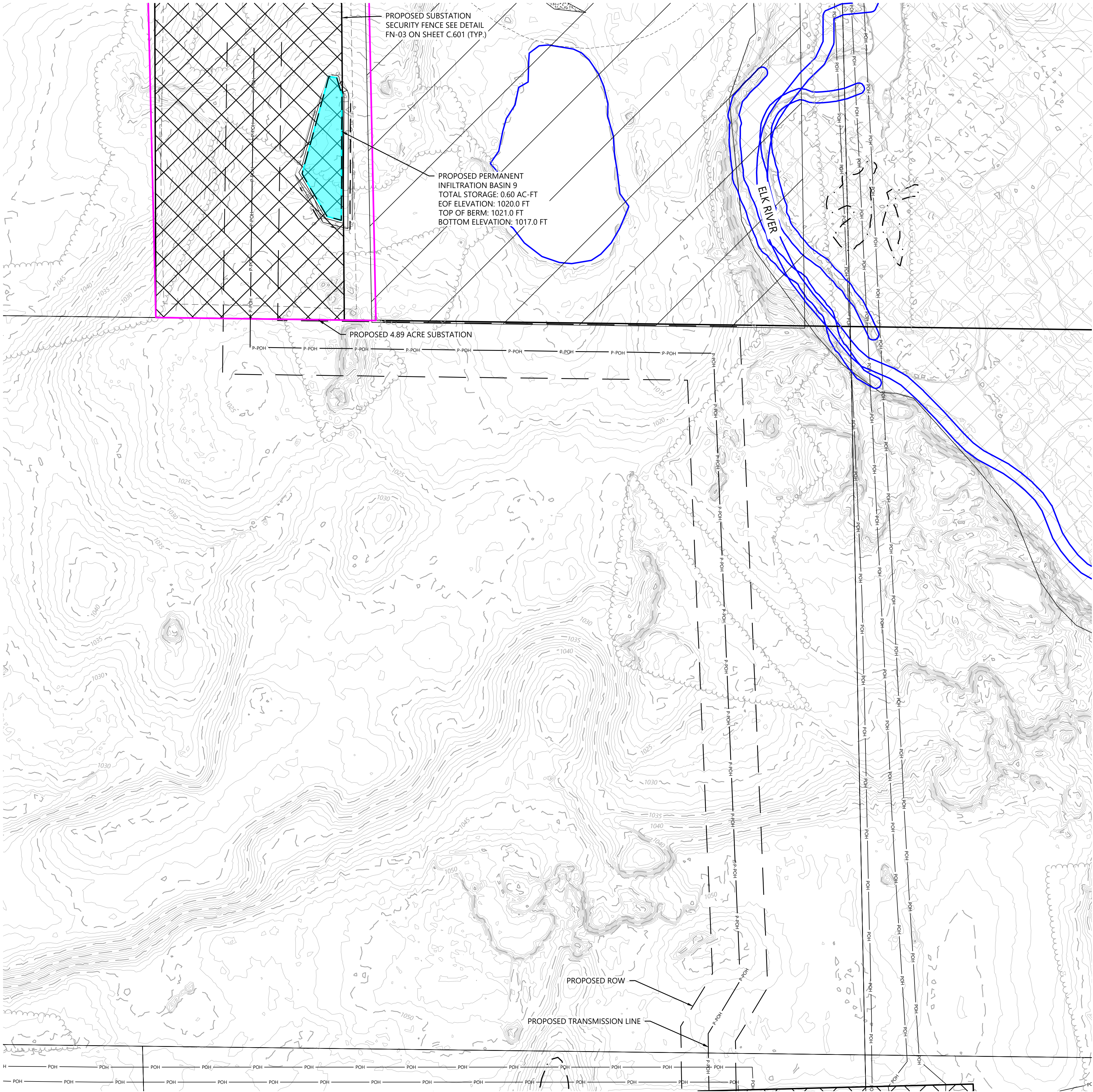
PRELIMINARY  
NOT FOR CONSTRUCTION

SHEET: C.321



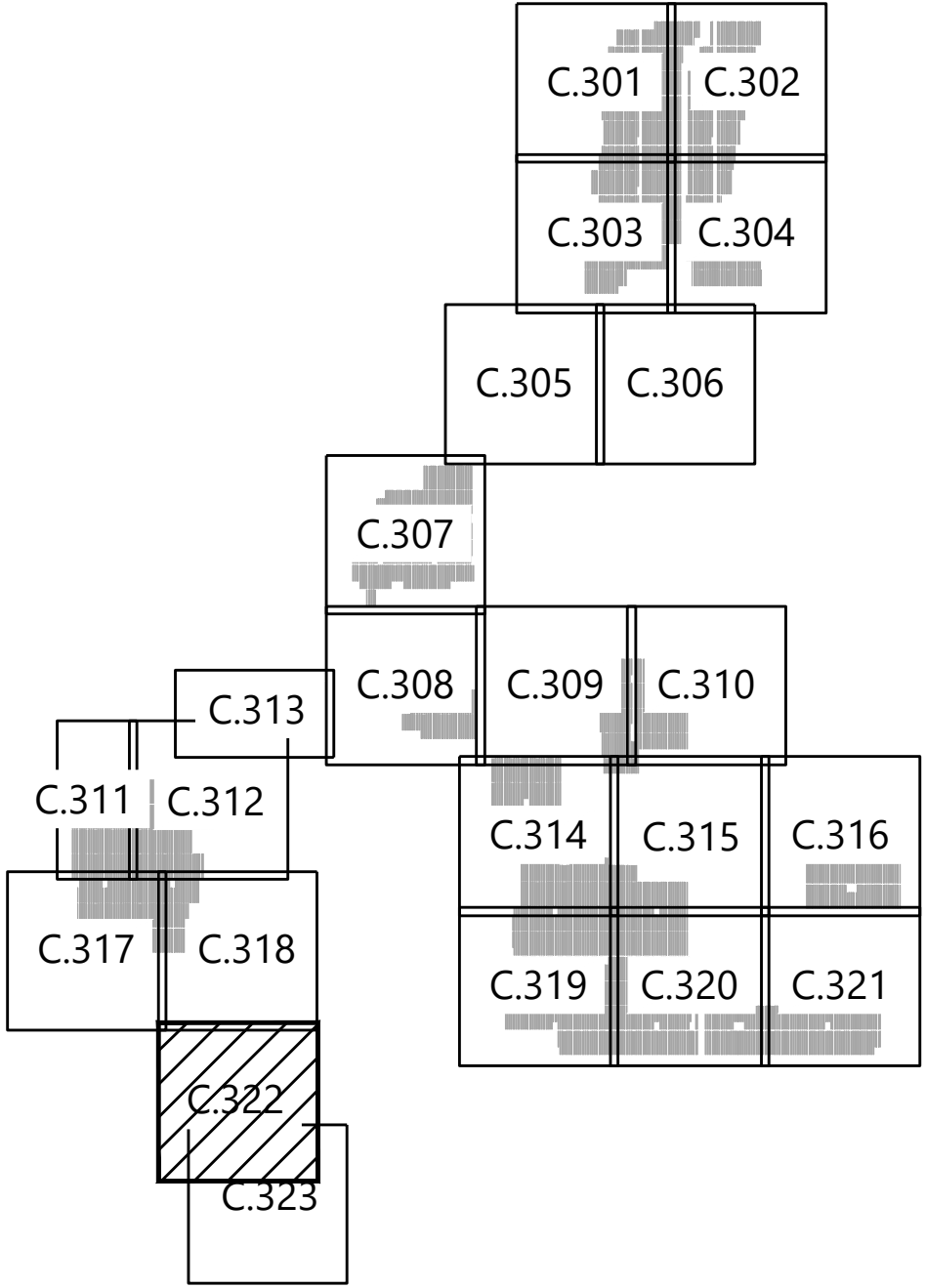
	PROJECT BOUNDARY
	SITE BOUNDARY
	PARCEL LINES
	EX. INDEX CONTOUR
	EX. INTERVAL CONTOUR
	EX. GRAVEL ROAD
	EX. PAVED ROAD
	EX. STRUCTURE
	EX. OVERHEAD POWER
	EX. WETLAND
	EX. WATER EDGE LINE
	EX. TREELINE
	PROPOSED RESIDENTIAL SETBACK
	PROPOSED MODULE EXCLUSION AREA
	PROPOSED LANDOWNER EXCLUSION AREA
	PROPOSED RIGHT-OF-WAY LINES
	PROPOSED SOLAR ARRAY
	PROPOSED FACILITIES
	PROPOSED TRANSMISSION LINE
	PROPOSED ACCESS ROAD
	PROPOSED LOW WATER CROSSING
	PROPOSED SECURITY FENCE
	PROPOSED INVERTER
	PROPOSED UNDERGROUND COLLECTION
	PROPOSED HDD BORE LINE
	PROPOSED LAYDOWN YARD
	PROPOSED INDEX CONTOUR
	PROPOSED GRADING LIMITS
	PROPOSED INTERVAL CONTOUR
	PROPOSED CULVERT
	PROPOSED PERMANENT BASIN
	PROPOSED RIPRAP
	FLOOD HAZARD ZONE
	WET ROAD SEGMENT
	PROPOSED BORE PIT
	PROPOSED JUNCTION BOX
	PROPOSED SECURITY GATE
	PROPOSED BESS INVERTER
	PROPOSED BESS FUTURE AUGMENTATION INVERTER
	PROPOSED BESS BATTERY
	PROPOSED BESS FUTURE AUGMENTATION BATTERY

\\0041811201\_CADD\_Civil\\04181112\_CSP\\04181112.dwg 6/12/2024 10:01 AM Mike Kringsham



- LEGEND:
- PROJECT BOUNDARY
  - SITE BOUNDARY
  - PARCEL LINES
  - EX. INDEX CONTOUR
  - EX. INTERVAL CONTOUR
  - EX. GRAVEL ROAD
  - EX. PAVED ROAD
  - EX. STRUCTURE
  - EX. OVERHEAD POWER
  - EX. WETLAND
  - EX. WATER EDGE LINE
  - EX. TREELINE
  - PROPOSED RESIDENTIAL SETBACK
  - PROPOSED MODULE EXCLUSION AREA
  - PROPOSED LANDOWNER EXCLUSION AREA
  - PROPOSED RIGHT-OF-WAY LINES
  - PROPOSED SOLAR ARRAY
  - PROPOSED FACILITIES
  - PROPOSED TRANSMISSION LINE
  - PROPOSED ACCESS ROAD
  - PROPOSED LOW WATER CROSSING
  - PROPOSED SECURITY FENCE
  - PROPOSED INVERTER
  - PROPOSED UNDERGROUND COLLECTION
  - PROPOSED HDD BORE LINE
  - PROPOSED LAYDOWN YARD
  - PROPOSED INDEX CONTOUR
  - PROPOSED GRADING LIMITS
  - PROPOSED INTERVAL CONTOUR
  - PROPOSED CULVERT
  - PROPOSED PERMANENT BASIN
  - PROPOSED RIPRAP
  - FLOOD HAZARD ZONE
  - WET ROAD SEGMENT
  - PROPOSED BORE PIT
  - PROPOSED JUNCTION BOX
  - PROPOSED SECURITY GATE
  - PROPOSED BESS INVERTER
  - PROPOSED BESS FUTURE AUGMENTATION INVERTER
  - PROPOSED BESS BATTERY
  - PROPOSED BESS FUTURE AUGMENTATION BATTERY

KEYMAP:



Westwood

Phone (214) 473-4640 2901 Dallas Parkway, Suite 400  
Toll Free (888) 937-5150 Plano, TX 75093  
westwoodps.com

Westwood Professional Services, Inc.


PREPARED FOR:

Benton Solar, LLC

700 Universe Blvd,  
Juno Beach, FL 33408

REVISIONS:

#	DATE	COMMENT
A	06/12/2024	30% ISSUED FOR REVIEW



Benton Solar  
Project

Benton County, Minnesota

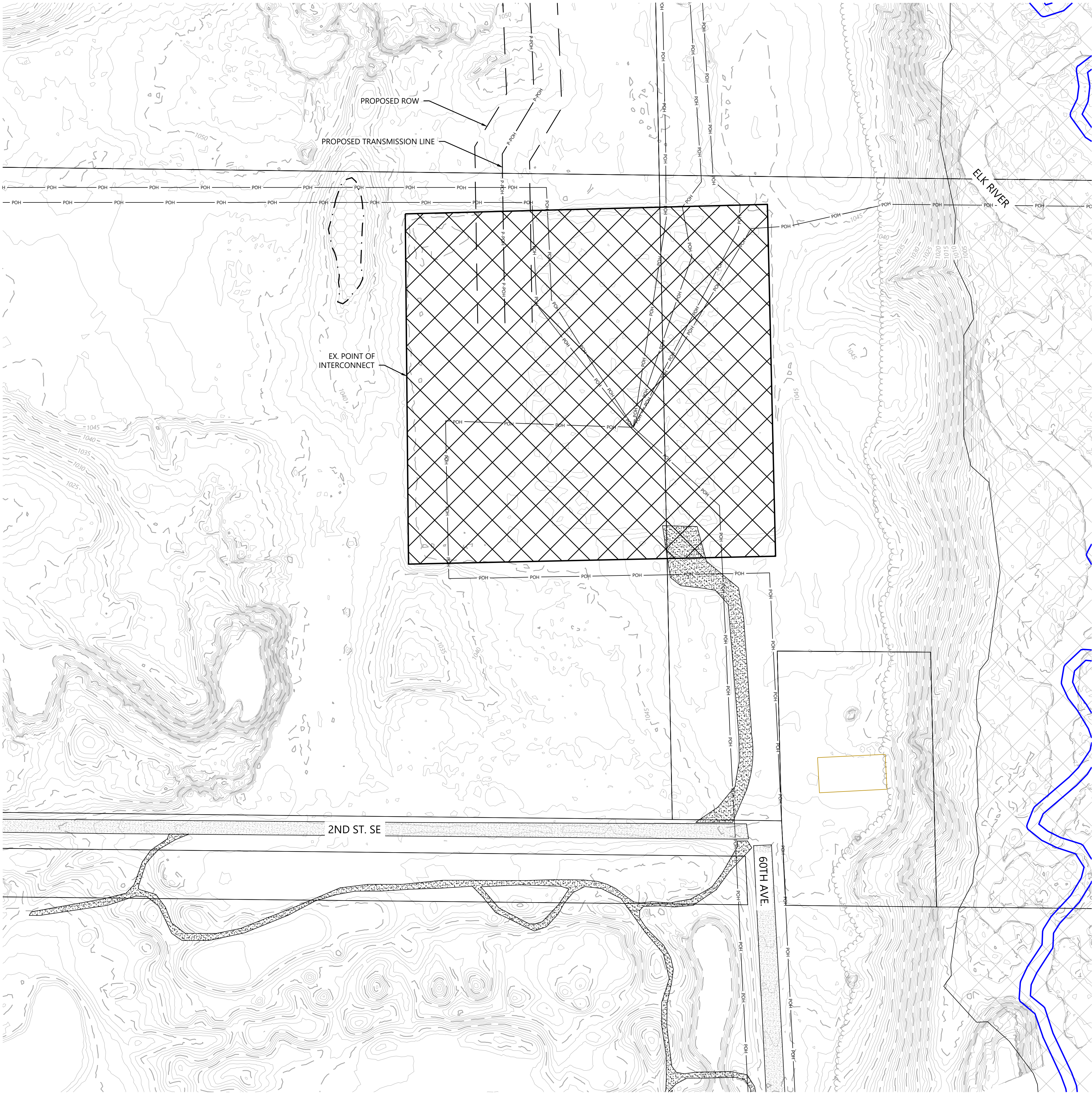
Civil Site Plan

PRELIMINARY  
NOT FOR CONSTRUCTION

DATE: 06/12/2024

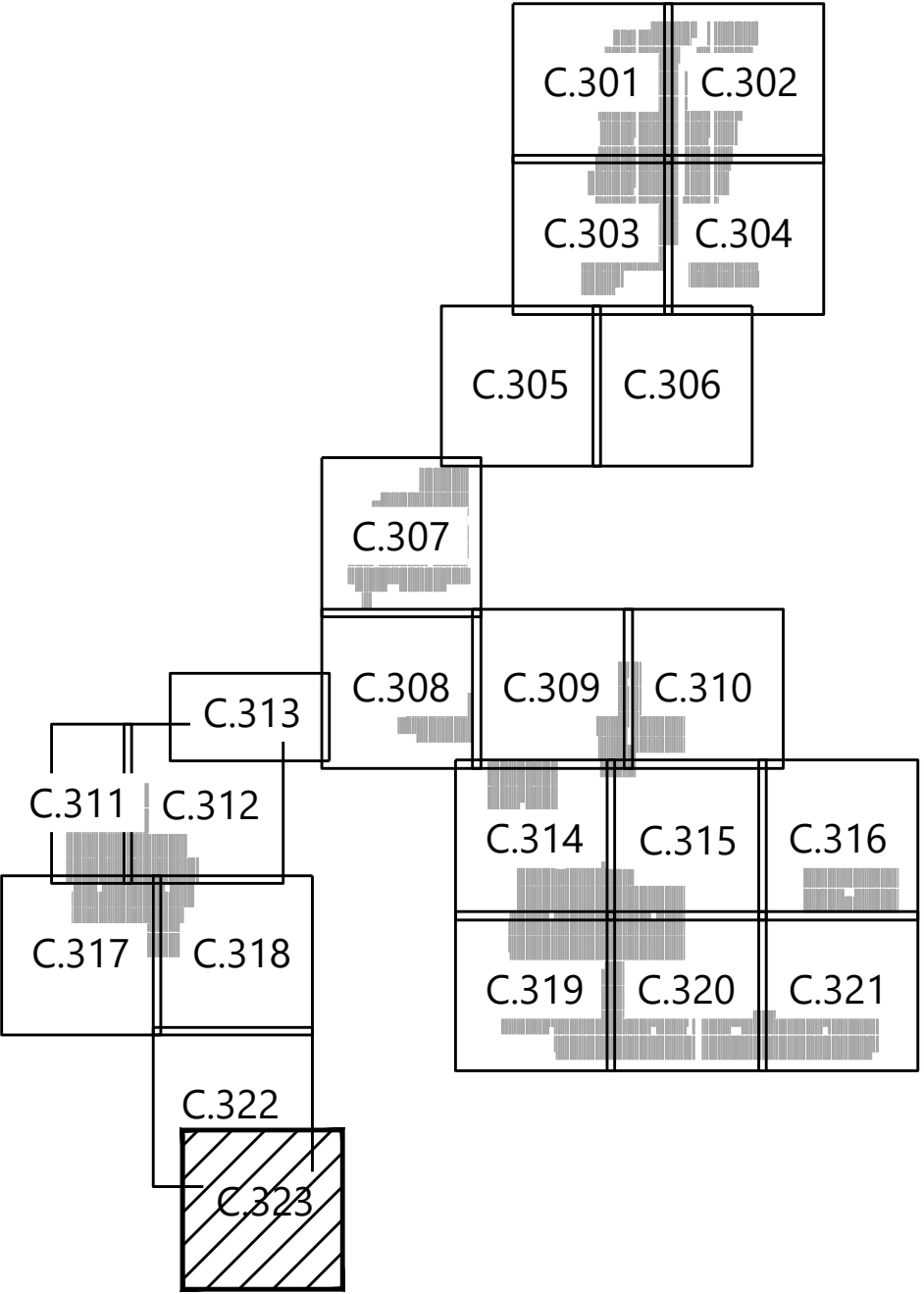
SHEET: C.322

\\0041811001\_CADD\_Civil\\0418111001.dwg 6/13/2024 1:03:14 AM Mike Kringsham



- LEGEND:
- PROJECT BOUNDARY
  - SITE BOUNDARY
  - PARCEL LINES
  - EX. INDEX CONTOUR
  - EX. INTERVAL CONTOUR
  - EX. GRAVEL ROAD
  - EX. PAVED ROAD
  - EX. STRUCTURE
  - EX. OVERHEAD POWER
  - EX. WETLAND
  - EX. WATER EDGE LINE
  - EX. TREELINE
  - PROPOSED RESIDENTIAL SETBACK
  - PROPOSED MODULE EXCLUSION AREA
  - PROPOSED LANDOWNER EXCLUSION AREA
  - PROPOSED RIGHT-OF-WAY LINES
  - PROPOSED SOLAR ARRAY
  - PROPOSED FACILITIES
  - PROPOSED TRANSMISSION LINE
  - PROPOSED ACCESS ROAD
  - PROPOSED LOW WATER CROSSING
  - PROPOSED SECURITY FENCE
  - PROPOSED INVERTER
  - PROPOSED UNDERGROUND COLLECTION
  - PROPOSED HDD BORE LINE
  - PROPOSED LAYDOWN YARD
  - PROPOSED INDEX CONTOUR
  - PROPOSED GRADING LIMITS
  - PROPOSED INTERVAL CONTOUR
  - PROPOSED CULVERT
  - PROPOSED PERMANENT BASIN
  - PROPOSED RIPRAP
  - FLOOD HAZARD ZONE
  - WET ROAD SEGMENT
  - PROPOSED BORE PIT
  - PROPOSED JUNCTION BOX
  - PROPOSED SECURITY GATE
  - PROPOSED BESS INVERTER
  - PROPOSED BESS FUTURE AUGMENTATION INVERTER
  - PROPOSED BESS BATTERY
  - PROPOSED BESS FUTURE AUGMENTATION BATTERY

KEYMAP:



Westwood

Phone (214) 473-4640 2901 Dallas Parkway, Suite 400  
Toll Free (888) 937-5150 Plano, TX 75093  
westwoods.com


Westwood Professional Services, Inc.

PREPARED FOR:

Benton Solar, LLC

700 Universe Blvd,  
Juno Beach, FL 33408

REVISIONS:		
#	DATE	COMMENT
A	06/12/2024	30% ISSUED FOR REVIEW



Benton Solar  
Project

Benton County, Minnesota

Civil Site Plan

PRELIMINARY  
NOT FOR CONSTRUCTION


DATE: 06/12/2024

SHEET: C.323

# Benton Solar, LLC

700 Universe Blvd,  
Juno Beach, FL 33408

#	DATE	COMMENT
A	06/12/2024	30% ISSUED FOR REVIEW



## Benton County, Minnesota

PRELIMINARY  
NOT FOR CONSTRUCTION

SHEET: C.401

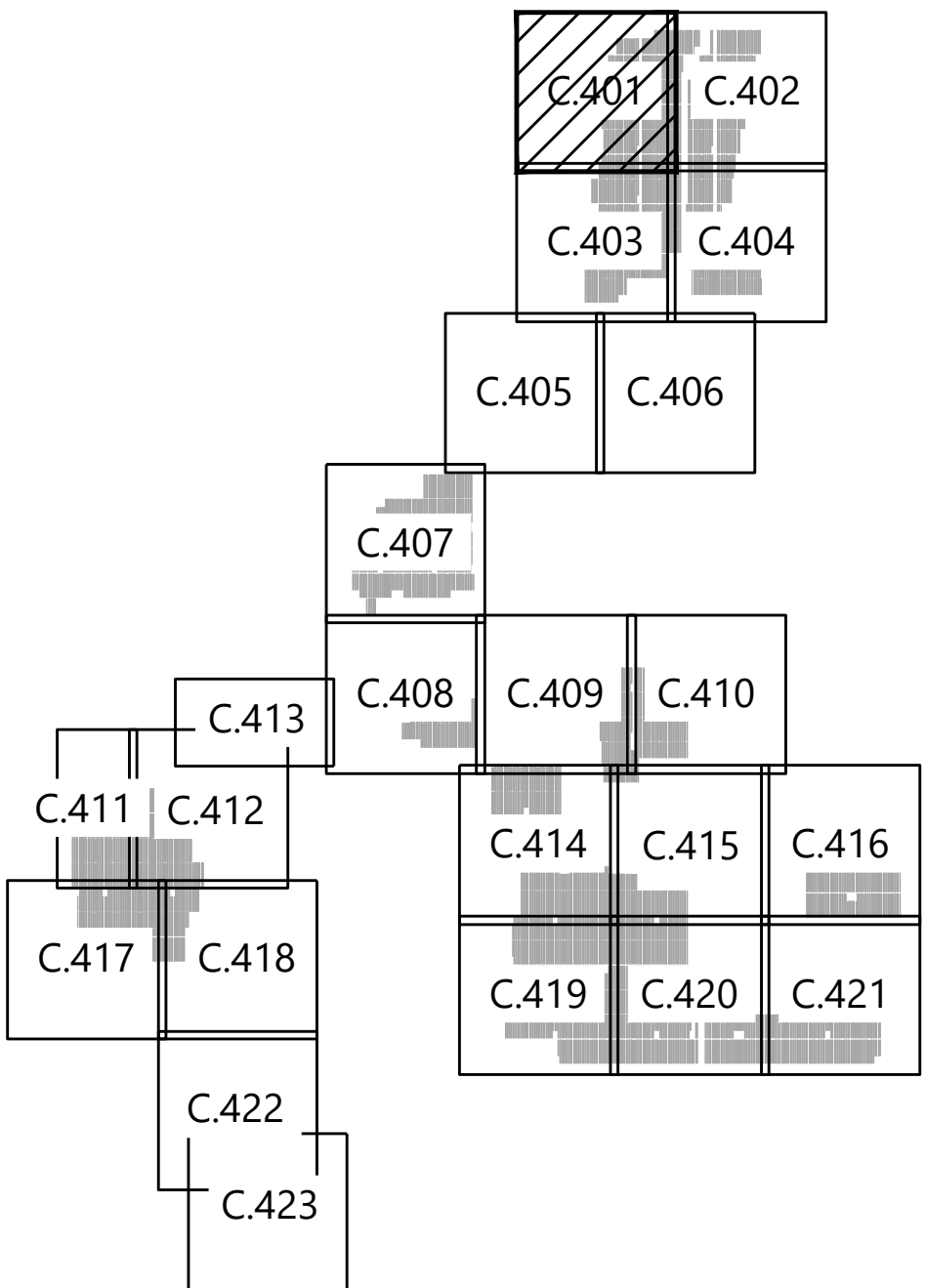


- |  |  |
|--|--|
|  | PROJECT BOUNDARY                           |
|  | SITE BOUNDARY                              |
|  | PARCEL LINES                               |
|  | EX. INDEX CONTOUR                          |
|  | EX. INTERVAL CONTOUR                       |
|  | EX. GRAVEL ROAD                            |
|  | EX. PAVED ROAD                             |
|  | EX. STRUCTURE                              |
|  | EX. OVERHEAD POWER                         |
|  | EX. WETLAND                                |
|  | EX. WATER EDGE LINE                        |
|  | EX. TREELINE                               |
|  | PROPOSED RESIDENTIAL SETBACK               |
|  | PROPOSED MODULE EXCLUSION AREA             |
|  | PROPOSED LANDOWNER EXCLUSION AREA          |
|  | PROPOSED RIGHT-OF-WAY LINES                |
|  | PROPOSED SOLAR ARRAY                       |
|  | PROPOSED FACILITIES                        |
|  | PROPOSED TRANSMISSION LINE                 |
|  | PROPOSED ACCESS ROAD                       |
|  | PROPOSED LOW WATER CROSSING                |
|  | PROPOSED SECURITY FENCE                    |
|  | PROPOSED INVERTER                          |
|  | PROPOSED HDD BORE LINE                     |
|  | PROPOSED UNDERGROUND COLLECTION            |
|  | PROPOSED LAYDOWN YARD                      |
|  | PROPOSED INDEX CONTOUR                     |
|  | PROPOSED INTERVAL CONTOUR                  |
|  | PROPOSED GRADING LIMITS                    |
|  | FLOW ARROW                                 |
|  | PROPOSED CULVERT                           |
|  | PROPOSED ROCK CONSTRUCTION ENTRANCE        |
|  | PROPOSED TEMPORARY SEDIMENTATION BASIN     |
|  | PROPOSED SILT FENCE                        |
|  | PROPOSED ROCK OVERFLOW STRUCTURE           |
|  | PROPOSED RIPRAP                            |
|  | FLOOD HAZARD ZONE                          |
|  | WET ROAD SEGMENT                           |
|  | PROPOSED BORE PIT                          |
|  | PROPOSED SECURITY GATE                     |
|  | PROPOSED STABILIZED DRAINAGE PATH          |
|  | PROPOSED BESS INVERTER                     |
|  | PROPOSED BESS FUTURE AUGMENTATION INVERTER |
|  | PROPOSED BESS BATTERY                      |
|  | PROPOSED BESS FUTURE AUGMENTATION BATTERY  |

BMP NOTES:


- PRE-SEED ANNUAL AND PERENNIAL MIX AFTER CROP HARVEST TO ACQUIRE A VEGETATIVE COVER PRIOR TO CONSTRUCTION.
- DISTURBANCE FROM CONSTRUCTION WILL NEED TO BE RESORTED TO IN ACCORDANCE WITH PERMITS.
- SILT FENCE J-HOOKS ARE FOR VISUAL PURPOSES ONLY. REFER TO DETAIL SW-18 ON SHEET C.604 FOR INSTALLATION SPECIFICATIONS.

KEYMAP:



**Benton Solar, LLC**

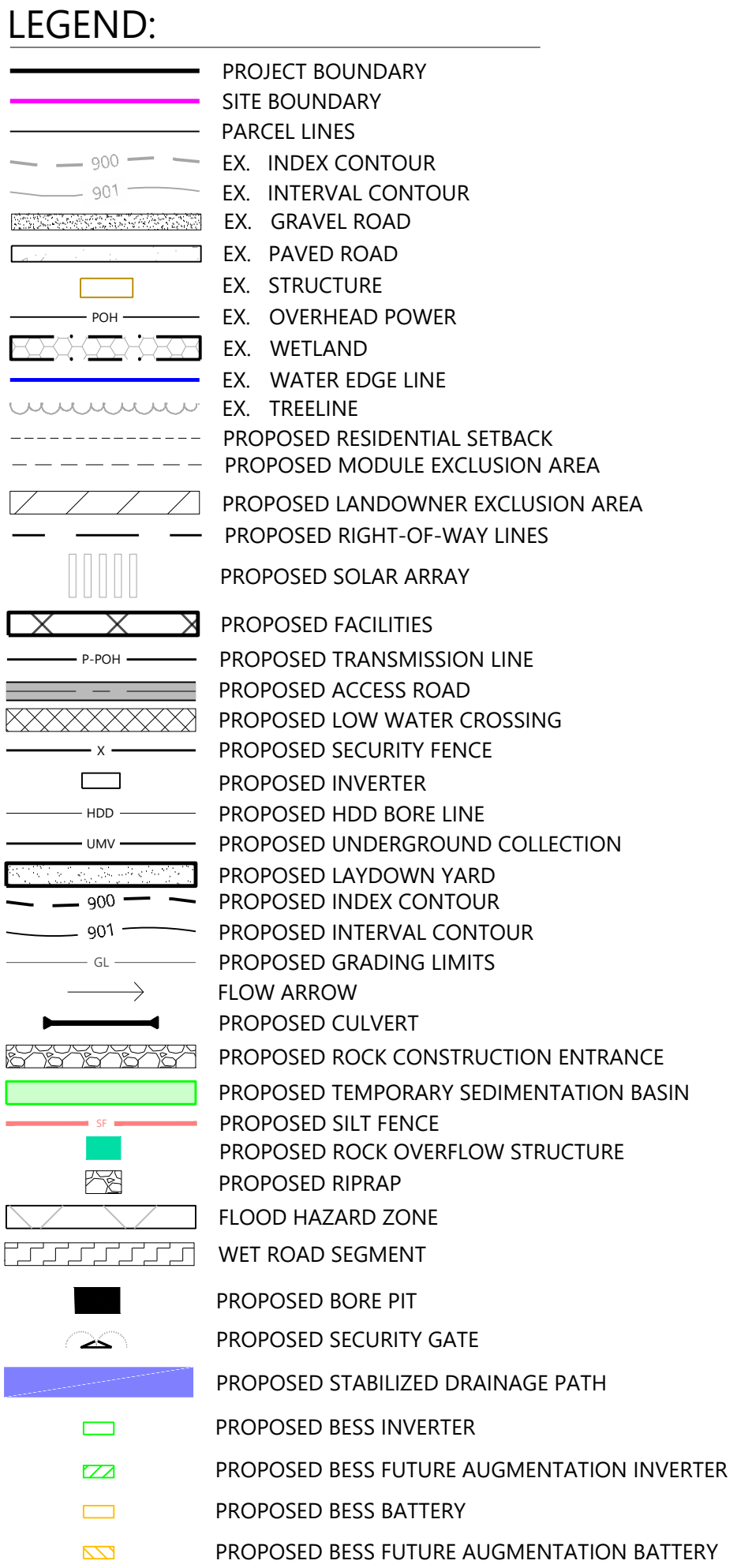
REVISIONS:		
	DATE	COMMENT
A	06/12/2024	30% ISSUED FOR REVIEW



## Benton County, Minnesota

PRELIMINARY  
NOT FOR CONSTRUCTION

SHEET: C.402



**MP NOTES:**

- PRE-SEED ANNUAL AND PERENNIAL MIX AFTER CROP HARVEST TO ACQUIRE A VEGETATIVE COVER PRIOR TO CONSTRUCTION.
- DISTURBANCE FROM CONSTRUCTION WILL NEED TO BE RESORTED IN ACCORDANCE WITH PERMITS.
- SILT FENCE J-HOOKS ARE FOR VISUAL PURPOSES ONLY. REFER TO DETAIL SW-18 ON SHEET C.604 FOR INSTALLATION SPECIFICATIONS.

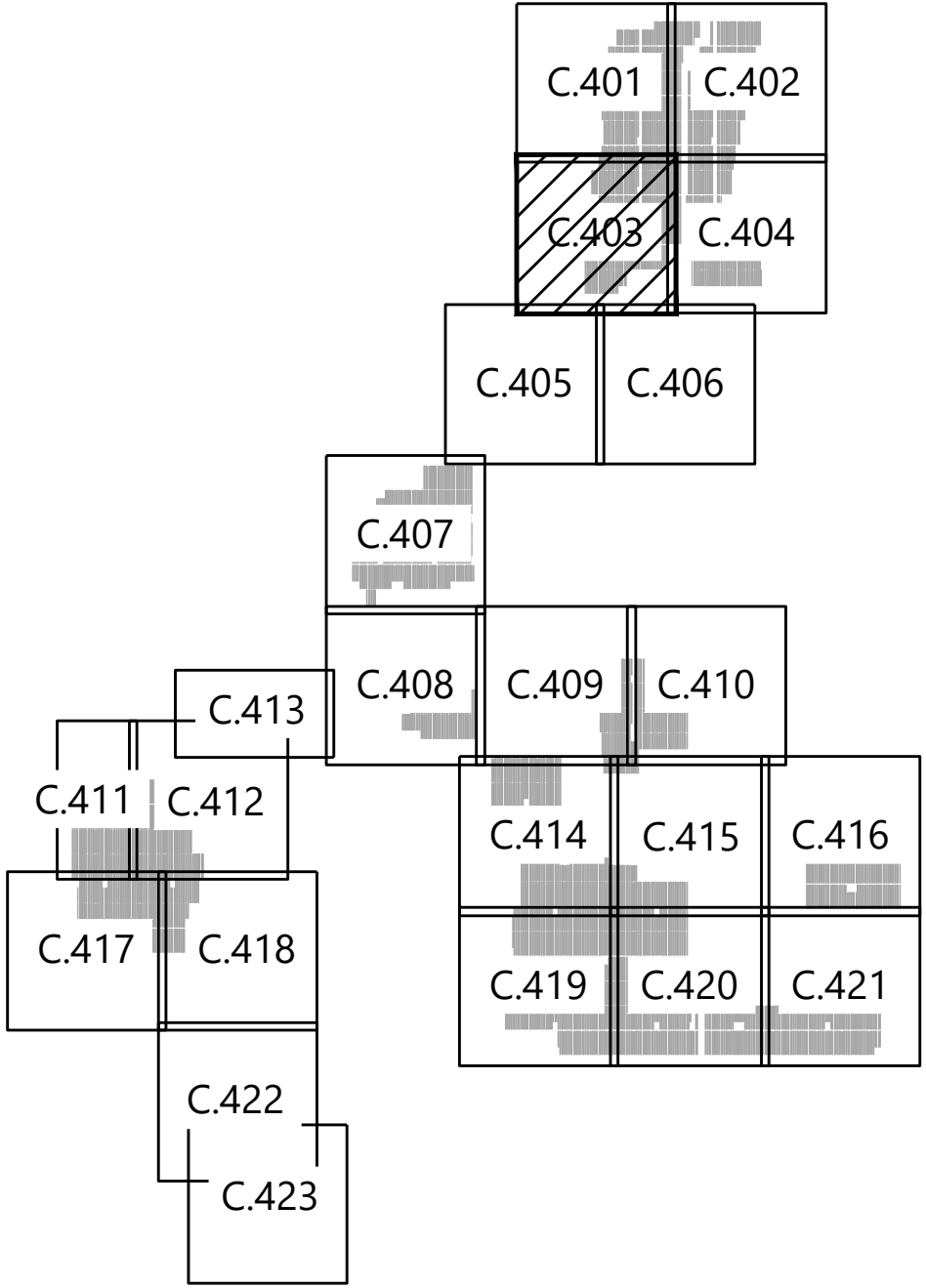
\\0041811001\_CADD\_CADD0418111\_CADD0418111.dwg 6/13/2024 10:02 AM AutoCAD LT 2024



- LEGEND:**
- PROJECT BOUNDARY
  - SITE BOUNDARY
  - PARCEL LINES
  - EX. INDEX CONTOUR
  - EX. INTERVAL CONTOUR
  - EX. GRAVEL ROAD
  - EX. PAVED ROAD
  - EX. STRUCTURE
  - EX. OVERHEAD POWER
  - EX. WETLAND
  - EX. WATER EDGE LINE
  - EX. TREELINE
  - PROPOSED RESIDENTIAL SETBACK
  - PROPOSED MODULE EXCLUSION AREA
  - PROPOSED LANDOWNER EXCLUSION AREA
  - PROPOSED RIGHT-OF-WAY LINES
  - PROPOSED SOLAR ARRAY
  - PROPOSED FACILITIES
  - PROPOSED TRANSMISSION LINE
  - PROPOSED ACCESS ROAD
  - PROPOSED LOW WATER CROSSING
  - PROPOSED SECURITY FENCE
  - PROPOSED INVERTER
  - PROPOSED HDD BORE LINE
  - PROPOSED UNDERGROUND COLLECTION
  - PROPOSED LAYDOWN YARD
  - PROPOSED INDEX CONTOUR
  - PROPOSED INTERVAL CONTOUR
  - PROPOSED GRADING LIMITS
  - FLOW ARROW
  - PROPOSED CULVERT
  - PROPOSED ROCK CONSTRUCTION ENTRANCE
  - PROPOSED TEMPORARY SEDIMENTATION BASIN
  - PROPOSED SILT FENCE
  - PROPOSED ROCK OVERFLOW STRUCTURE
  - PROPOSED RIPRAP
  - FLOOD HAZARD ZONE
  - WET ROAD SEGMENT
  - PROPOSED BORE PIT
  - PROPOSED SECURITY GATE
  - PROPOSED STABILIZED DRAINAGE PATH
  - PROPOSED BESS INVERTER
  - PROPOSED BESS FUTURE AUGMENTATION INVERTER
  - PROPOSED BESS BATTERY
  - PROPOSED BESS FUTURE AUGMENTATION BATTERY

- BMP NOTES:**
- PRE-SEED ANNUAL AND PERENNIAL MIX AFTER CROP HARVEST TO ACQUIRE A VEGETATIVE COVER PRIOR TO CONSTRUCTION.
  - DISTURBANCE FROM CONSTRUCTION WILL NEED TO BE RESORTED IN ACCORDANCE WITH PERMITS.
  - SILT FENCE J-HOOKS ARE FOR VISUAL PURPOSES ONLY. REFER TO DETAIL SW-18 ON SHEET C.604 FOR INSTALLATION SPECIFICATIONS.

**KEYMAP:**



**Westwood**

Phone (214) 473-4640 2901 Dallas Parkway, Suite 400  
Toll Free (888) 937-5150 Plano, TX 75093  
westwoodps.com

Westwood Professional Services, Inc.


PREPARED FOR:

**Benton Solar, LLC**

700 Universe Blvd,  
Juno Beach, FL 33408

REVISIONS:

#	DATE	COMMENT
A	06/12/2024	30% ISSUED FOR REVIEW



**Benton Solar Project**

Benton County, Minnesota

Erosion Control Plan


PRELIMINARY  
NOT FOR CONSTRUCTION

DATE: 06/12/2024

SHEET: C.403

**Benton Solar, LLC**

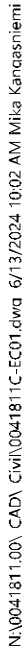
REVISIONS:		
	DATE	COMMENT
A	06/12/2024	30% ISSUED FOR REVIEW



## Benton County, Minnesota

PRELIMINARY  
NOT FOR CONSTRUCTION

SHEET: C.404



	PROJECT BOUNDARY
	SITE BOUNDARY
	PARCEL LINES
	EX. INDEX CONTOUR
	EX. INTERVAL CONTOUR
	EX. GRAVEL ROAD
	EX. PAVED ROAD
	EX. STRUCTURE
	EX. OVERHEAD POWER
	EX. WETLAND
	EX. WATER EDGE LINE
	EX. TREELINE
	PROPOSED RESIDENTIAL SETBACK
	PROPOSED MODULE EXCLUSION AREA
	PROPOSED LANDOWNER EXCLUSION AREA
	PROPOSED RIGHT-OF-WAY LINES
	PROPOSED SOLAR ARRAY
	PROPOSED FACILITIES
	PROPOSED TRANSMISSION LINE
	PROPOSED ACCESS ROAD
	PROPOSED LOW WATER CROSSING
	PROPOSED SECURITY FENCE
	PROPOSED INVERTER
	PROPOSED HDD BORE LINE
	PROPOSED UNDERGROUND COLLECTION
	PROPOSED LAYDOWN YARD
	PROPOSED INDEX CONTOUR
	PROPOSED INTERVAL CONTOUR
	PROPOSED GRADING LIMITS
	FLOW ARROW
	PROPOSED CULVERT
	PROPOSED ROCK CONSTRUCTION ENTRANCE
	PROPOSED TEMPORARY SEDIMENTATION BASIN
	PROPOSED SILT FENCE
	PROPOSED ROCK OVERFLOW STRUCTURE
	PROPOSED RIPRAP
	FLOOD HAZARD ZONE
	WET ROAD SEGMENT
	PROPOSED BORE PIT
	PROPOSED SECURITY GATE
	PROPOSED STABILIZED DRAINAGE PATH
	PROPOSED BESS INVERTER
	PROPOSED BESS FUTURE AUGMENTATION INVERTER
	PROPOSED BESS BATTERY
	PROPOSED BESS FUTURE AUGMENTATION BATTERY

- MP NOTES:**
- PRE-SEED ANNUAL AND PERENNIAL MIX AFTER CROP HARVEST TO ACQUIRE A VEGETATIVE COVER PRIOR TO CONSTRUCTION.
  - DISTURBANCE FROM CONSTRUCTION WILL NEED TO BE RESORTED IN ACCORDANCE WITH PERMITS.
  - SILT FENCE J-HOOKS ARE FOR VISUAL PURPOSES ONLY. REFER TO DETAIL SW-18 ON SHEET C.604 FOR INSTALLATION SPECIFICATIONS.

PREPARED FOR:

700 Universe Blvd,  
Juno Beach, FL 33408

REVISIONS:


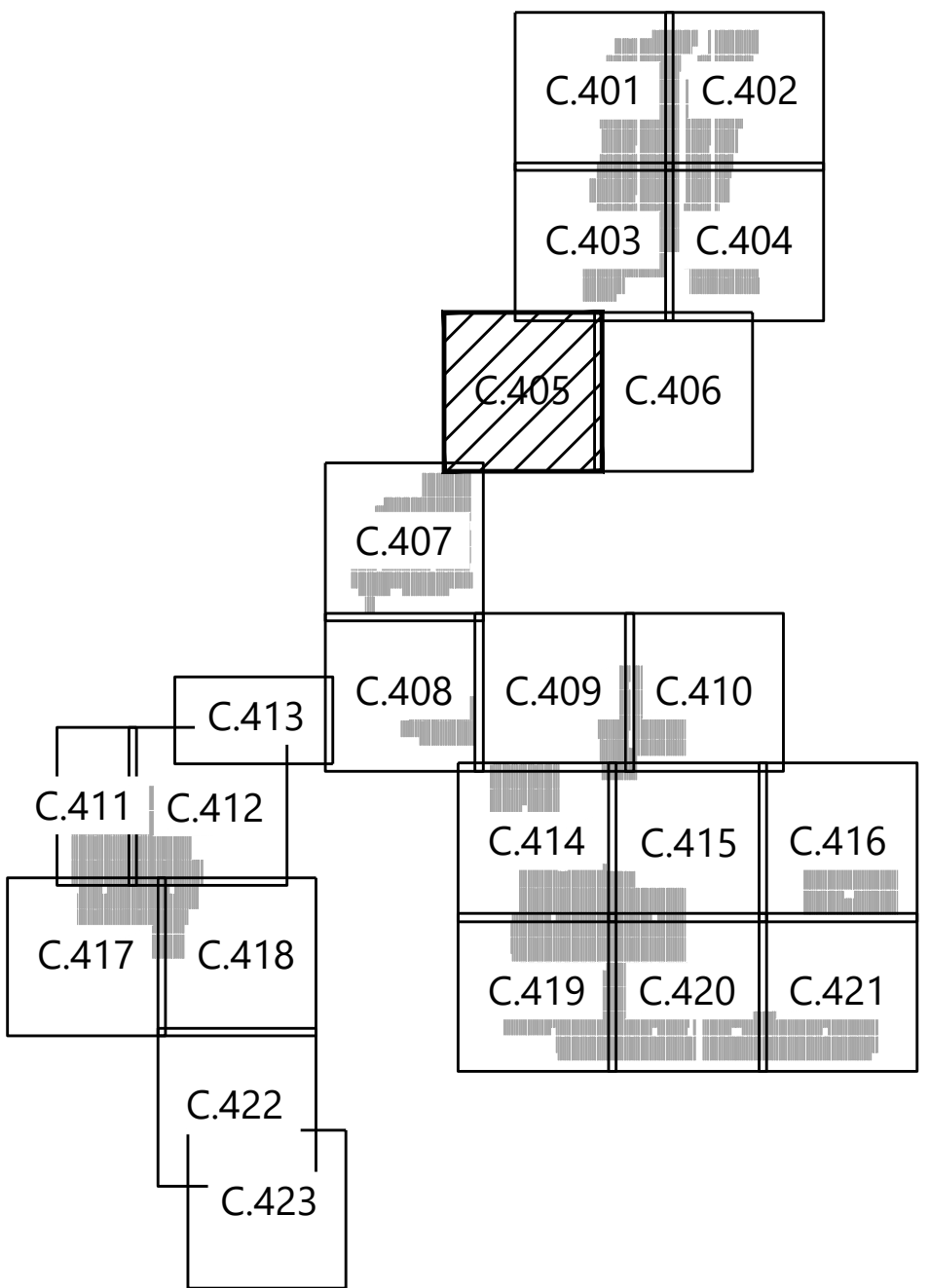
	DATE	COMMENT
A	06/12/2024	30% ISSUED FOR REVIEW

	PROJECT BOUNDARY
	SITE BOUNDARY
	PARCEL LINES
	EX. INDEX CONTOUR
	EX. INTERVAL CONTOUR
	EX. GRAVEL ROAD
	EX. PAVED ROAD
	EX. STRUCTURE
	EX. OVERHEAD POWER
	EX. WETLAND
	EX. WATER EDGE LINE
	EX. TREELINE
	PROPOSED RESIDENTIAL SETBACK
	PROPOSED MODULE EXCLUSION AREA
	PROPOSED LANDOWNER EXCLUSION AREA
	PROPOSED RIGHT-OF-WAY LINES
	PROPOSED SOLAR ARRAY
	PROPOSED FACILITIES
	PROPOSED TRANSMISSION LINE
	PROPOSED ACCESS ROAD
	PROPOSED LOW WATER CROSSING
	PROPOSED SECURITY FENCE
	PROPOSED INVERTER
	PROPOSED HDD BORE LINE
	PROPOSED UNDERGROUND COLLECTION
	PROPOSED LAYDOWN YARD
	PROPOSED INDEX CONTOUR
	PROPOSED INTERVAL CONTOUR
	PROPOSED GRADING LIMITS
	FLOW ARROW
	PROPOSED CULVERT
	PROPOSED ROCK CONSTRUCTION ENTRANCE
	PROPOSED TEMPORARY SEDIMENTATION BASIN
	PROPOSED SILT FENCE
	PROPOSED ROCK OVERFLOW STRUCTURE
	PROPOSED RIPRAP
	FLOOD HAZARD ZONE
	WET ROAD SEGMENT
	PROPOSED BORE PIT
	PROPOSED SECURITY GATE
	PROPOSED STABILIZED DRAINAGE PATH
	PROPOSED BESS INVERTER
	PROPOSED BESS FUTURE AUGMENTATION INVERTER
	PROPOSED BESS BATTERY
	PROPOSED BESS FUTURE AUGMENTATION BATTERY

BMP NOTES:

- PRE-SEED ANNUAL AND PERENNIAL MIX AFTER CROP HARVEST TO ACQUIRE A VEGETATIVE COVER PRIOR TO CONSTRUCTION.
- DISTURBANCE FROM CONSTRUCTION WILL NEED TO BE RESORTED IN ACCORDANCE WITH PERMITS.
- SILT FENCE J-HOOKS ARE FOR VISUAL PURPOSES ONLY. REFER TO DETAIL SW-18 ON SHEET C.604 FOR INSTALLATION SPECIFICATIONS.

KEYMAP:



## Benton County, Minnesota

PRELIMINARY  
NOT FOR CONSTRUCTION


DATE: 06/12/2024

SHEET: C.405



**Benton Solar, LLC**

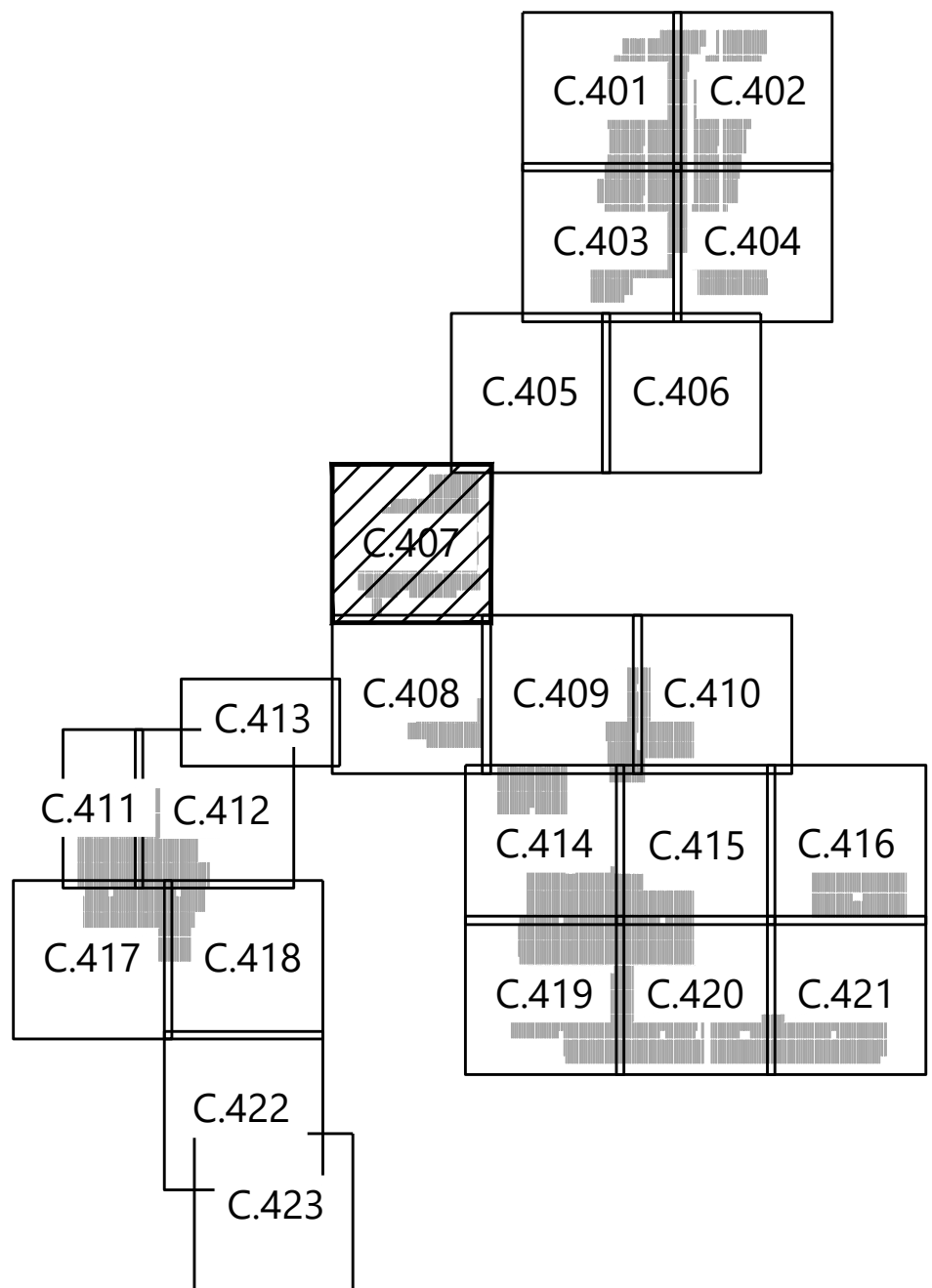
REVISIONS:		
	DATE	COMMENT
A	06/12/2024	30% ISSUED FOR REVIEW



## Benton County, Minnesota

PRELIMINARY  
NOT FOR CONSTRUCTION

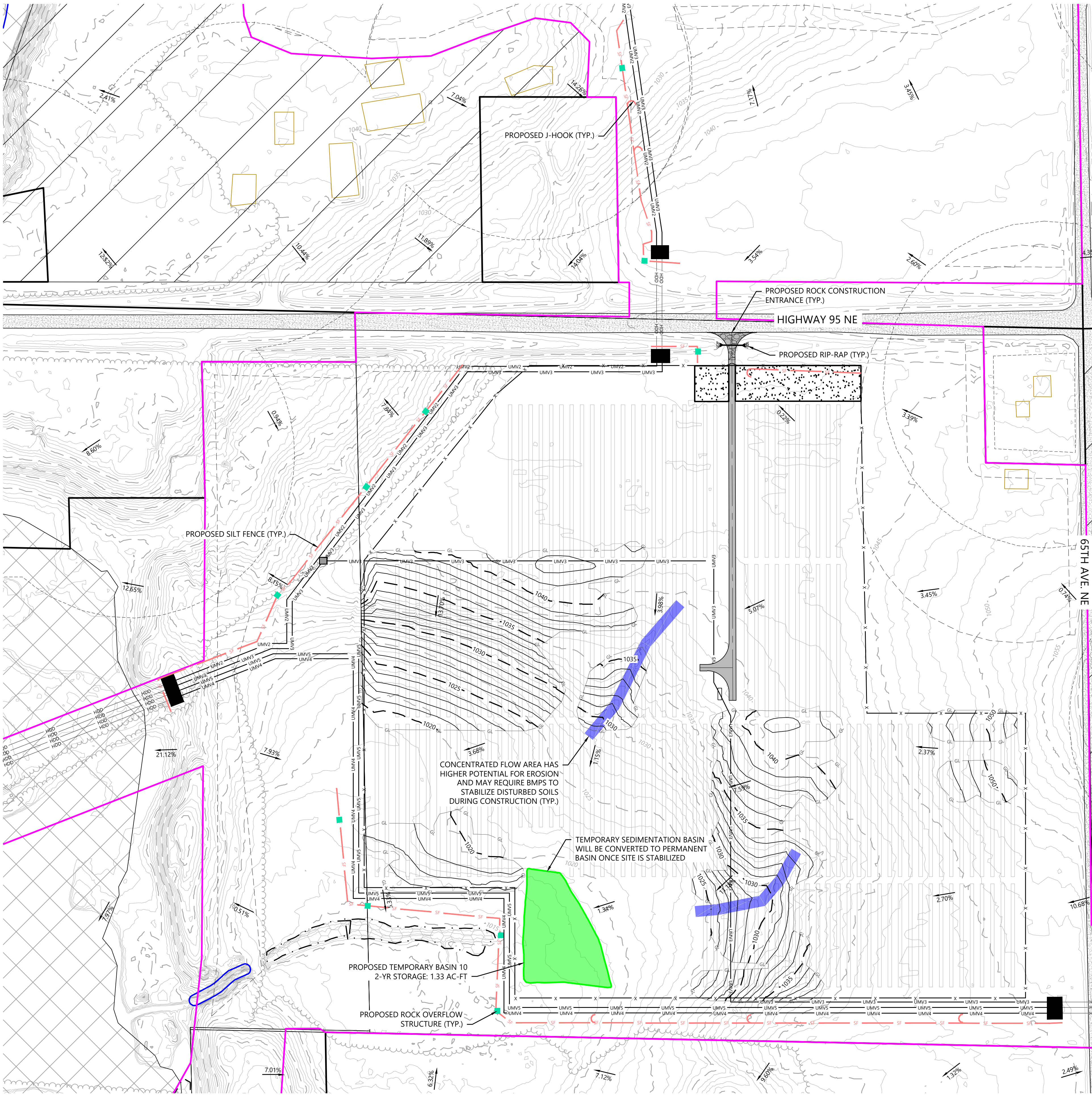
SHEET: C.407



	PROJECT BOUNDARY
	SITE BOUNDARY
	PARCEL LINES
	EX. INDEX CONTOUR
	EX. INTERVAL CONTOUR
	EX. GRAVEL ROAD
	EX. PAVED ROAD
	EX. STRUCTURE
	EX. OVERHEAD POWER
	EX. WETLAND
	EX. WATER EDGE LINE
	EX. TREELINE
	PROPOSED RESIDENTIAL SETBACK
	PROPOSED MODULE EXCLUSION AREA
	PROPOSED LANDOWNER EXCLUSION AREA
	PROPOSED RIGHT-OF-WAY LINES
	PROPOSED SOLAR ARRAY
	PROPOSED FACILITIES
	PROPOSED TRANSMISSION LINE
	PROPOSED ACCESS ROAD
	PROPOSED LOW WATER CROSSING
	PROPOSED SECURITY FENCE
	PROPOSED INVERTER
	PROPOSED HDD BORE LINE
	PROPOSED UNDERGROUND COLLECTION
	PROPOSED LAYDOWN YARD
	PROPOSED INDEX CONTOUR
	PROPOSED INTERVAL CONTOUR
	PROPOSED GRADING LIMITS
	FLOW ARROW
	PROPOSED CULVERT
	PROPOSED ROCK CONSTRUCTION ENTRANCE
	PROPOSED TEMPORARY SEDIMENTATION BASIN
	PROPOSED SILT FENCE
	PROPOSED ROCK OVERFLOW STRUCTURE
	PROPOSED RIPRAP
	FLOOD HAZARD ZONE
	WET ROAD SEGMENT
	PROPOSED BORE PIT
	PROPOSED SECURITY GATE
	PROPOSED STABILIZED DRAINAGE PATH
	PROPOSED BESS INVERTER
	PROPOSED BESS FUTURE AUGMENTATION INVERTER
	PROPOSED BESS BATTERY
	PROPOSED BESS FUTURE AUGMENTATION BATTERY

- BMP NOTES:**
- PRE-SEED ANNUAL AND PERENNIAL MIX AFTER CROP HARVEST TO ACQUIRE A VEGETATIVE COVER PRIOR TO CONSTRUCTION.
  - DISTURBANCE FROM CONSTRUCTION WILL NEED TO BE RESORTED IN ACCORDANCE WITH PERMITS.
  - SILT FENCE J-HOOKS ARE FOR VISUAL PURPOSES ONLY. REFER TO DETAIL SW-18 ON SHEET C.604 FOR INSTALLATION SPECIFICATIONS.

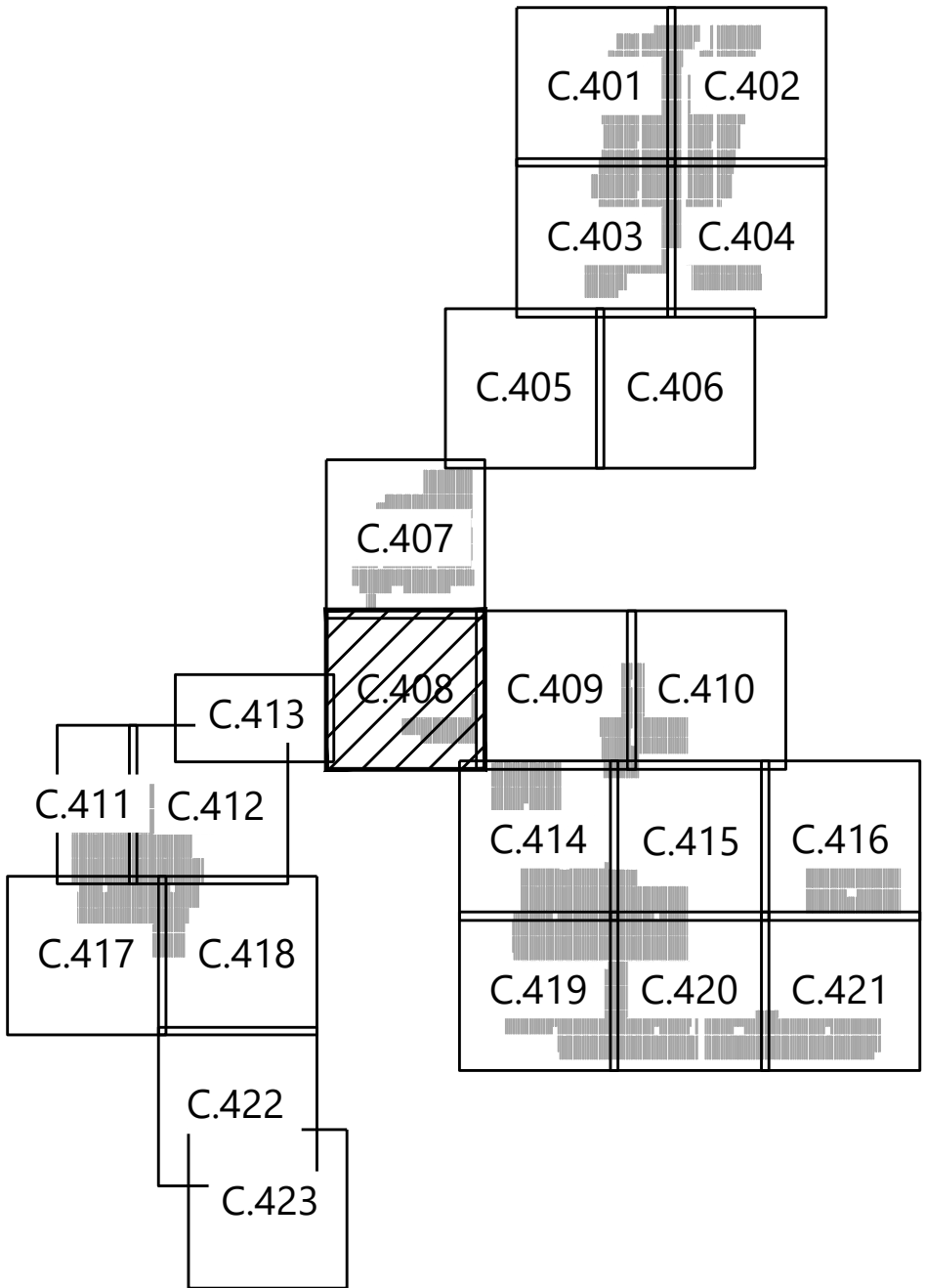
## KEYMAP:



- LEGEND:
- PROJECT BOUNDARY
  - SITE BOUNDARY
  - PARCEL LINES
  - EX. INDEX CONTOUR
  - EX. INTERVAL CONTOUR
  - EX. GRAVEL ROAD
  - EX. PAVED ROAD
  - EX. STRUCTURE
  - EX. OVERHEAD POWER
  - EX. WETLAND
  - EX. WATER EDGE LINE
  - EX. TREELINE
  - PROPOSED RESIDENTIAL SETBACK
  - PROPOSED MODULE EXCLUSION AREA
  - PROPOSED LANDOWNER EXCLUSION AREA
  - PROPOSED RIGHT-OF-WAY LINES
  - PROPOSED SOLAR ARRAY
  - PROPOSED FACILITIES
  - PROPOSED TRANSMISSION LINE
  - PROPOSED ACCESS ROAD
  - PROPOSED LOW WATER CROSSING
  - PROPOSED SECURITY FENCE
  - PROPOSED INVERTER
  - PROPOSED HDD BORE LINE
  - PROPOSED UNDERGROUND COLLECTION
  - PROPOSED LAYDOWN YARD
  - PROPOSED INDEX CONTOUR
  - PROPOSED INTERVAL CONTOUR
  - PROPOSED GRADING LIMITS
  - FLOW ARROW
  - PROPOSED CULVERT
  - PROPOSED ROCK CONSTRUCTION ENTRANCE
  - PROPOSED TEMPORARY SEDIMENTATION BASIN
  - PROPOSED SILT FENCE
  - PROPOSED ROCK OVERFLOW STRUCTURE
  - PROPOSED RIPRAP
  - FLOOD HAZARD ZONE
  - WET ROAD SEGMENT
  - PROPOSED BORE PIT
  - PROPOSED SECURITY GATE
  - PROPOSED STABILIZED DRAINAGE PATH
  - PROPOSED BESS INVERTER
  - PROPOSED BESS FUTURE AUGMENTATION INVERTER
  - PROPOSED BESS BATTERY
  - PROPOSED BESS FUTURE AUGMENTATION BATTERY

- BMP NOTES:
- PRE-SEED ANNUAL AND PERENNIAL MIX AFTER CROP HARVEST TO ACQUIRE A VEGETATIVE COVER PRIOR TO CONSTRUCTION.
  - DISTURBANCE FROM CONSTRUCTION WILL NEED TO BE RESORTED IN ACCORDANCE WITH PERMITS.
  - SILT FENCE J-HOOKS ARE FOR VISUAL PURPOSES ONLY. REFER TO DETAIL SW-18 ON SHEET C.604 FOR INSTALLATION SPECIFICATIONS.

KEYMAP:



Westwood

Phone (214) 473-4640 2901 Dallas Parkway, Suite 400  
Toll Free (888) 937-5150 Plano, TX 75093  
westwoodps.com

Westwood Professional Services, Inc.


PREPARED FOR:

Benton Solar, LLC

700 Universe Blvd,  
Juno Beach, FL 33408

REVISIONS:

#	DATE	COMMENT
A	06/12/2024	30% ISSUED FOR REVIEW



Benton Solar  
Project

Benton County, Minnesota

Erosion Control Plan

PRELIMINARY  
NOT FOR CONSTRUCTION

DATE: 06/12/2024

SHEET: C.408