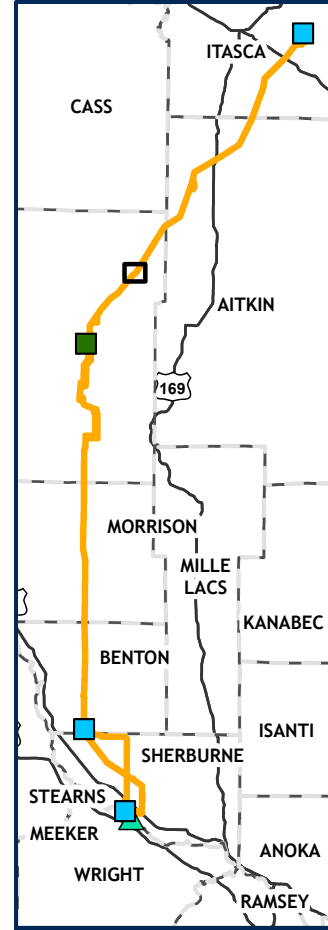
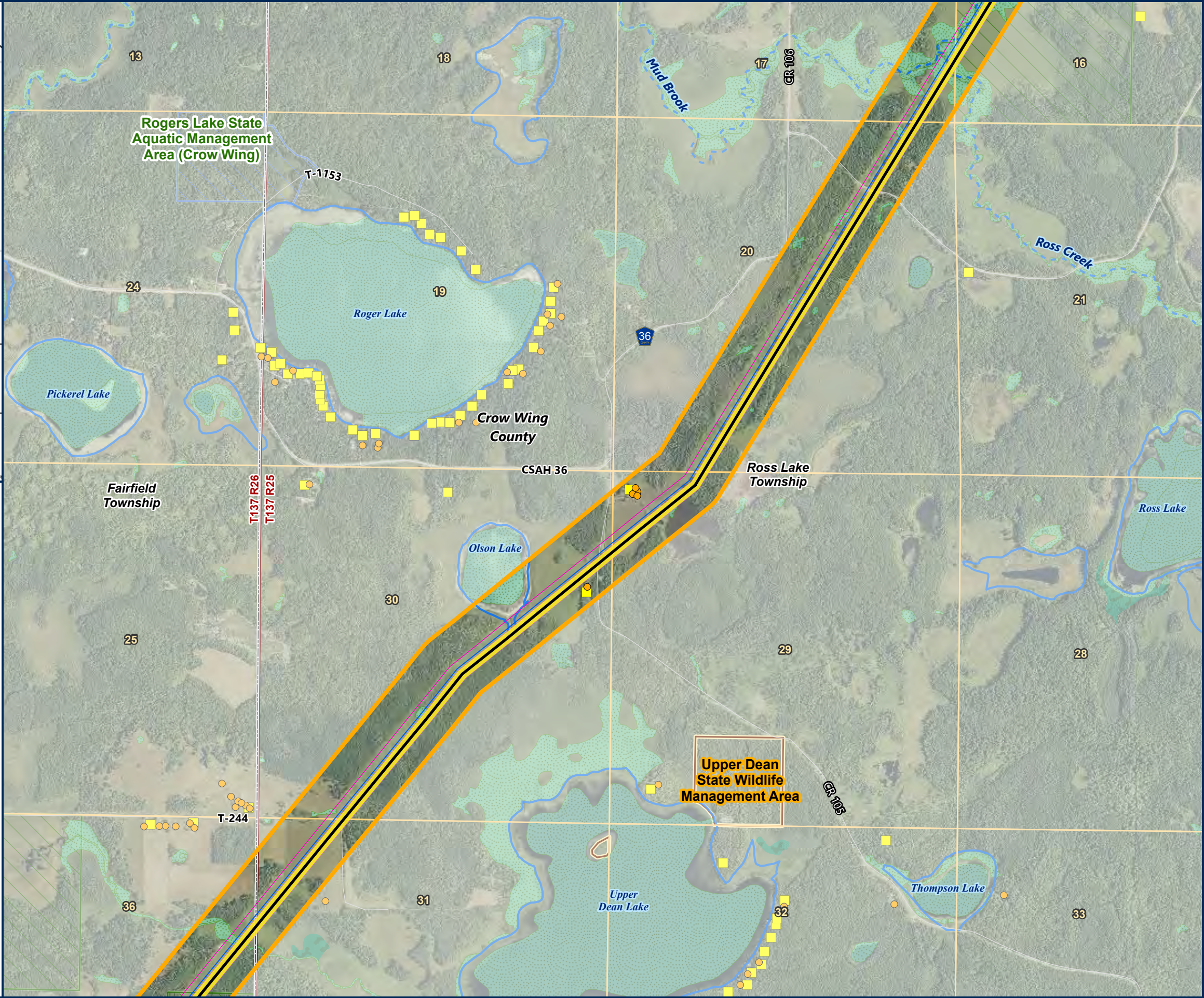


**Detailed Map**  
**Modified Proposed Route**  
 PAGE 19 OF 64

Path: \\mspe-gis-file\GISProj\MinPower\10348886\_NRP\7\_2\_WIP\map\_docs\PRO\_projects\NRP\_Figures\NRP\_Figures\_Sept19\_2024\Letter.aprx



**Northland Reliability Project**

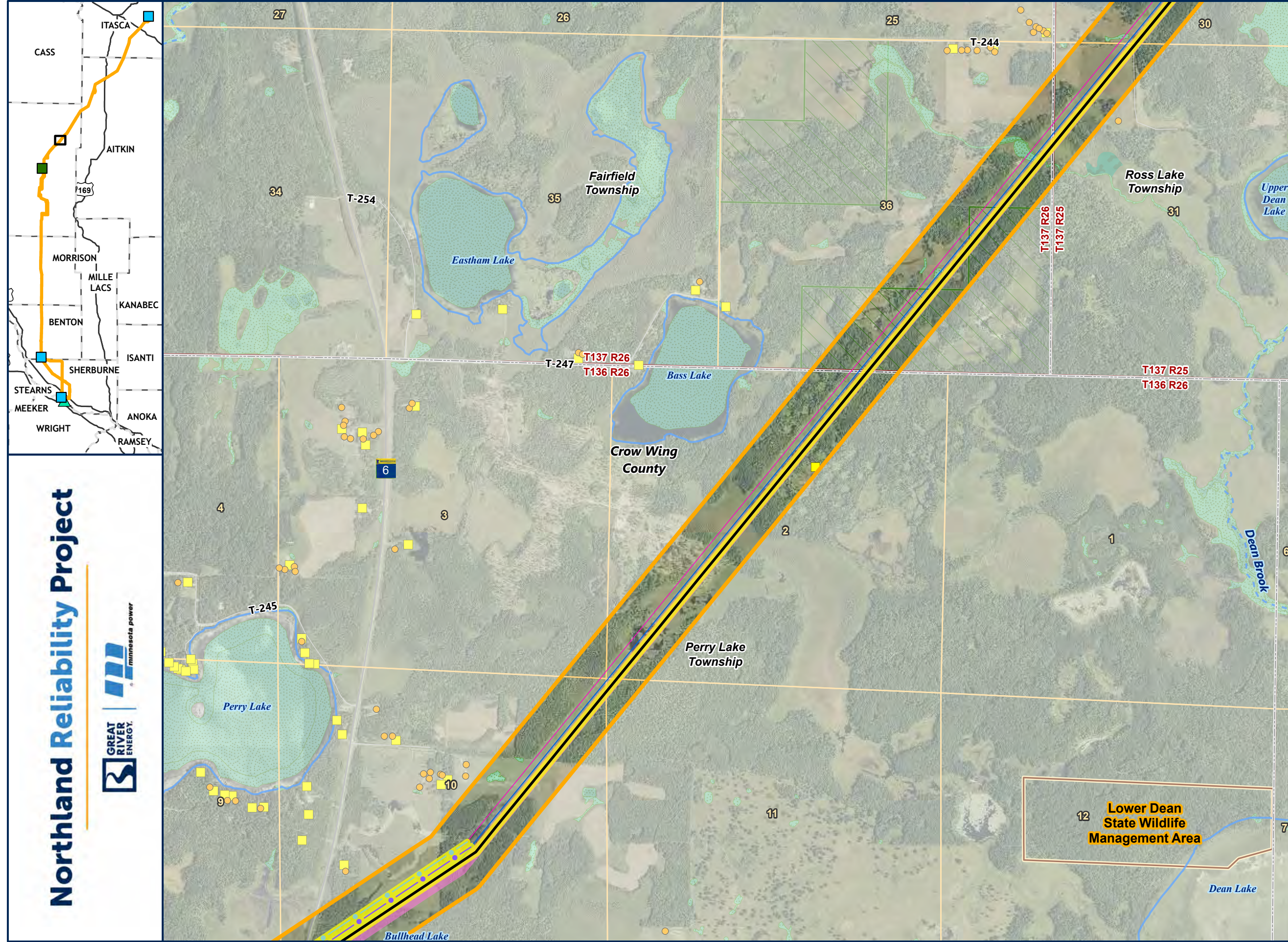


- MODIFIED PROPOSED ROUTE
- MODIFIED PROPOSED ROUTE CENTERLINE
- MODIFIED PROPOSED ROUTE RIGHT OF WAY
- APPLICATION RIGHT OF WAY
- REPLACE GRE-BS LINE
- REPLACE MR LINE
- REBUILD EXISTING 69KV
- SHIFT BP LINE, 69KV
- SHIFT MR LINE, 230KV
- SHIFT 11 LINE, 115KV
- SHIFT 92 LINE, 230KV
- EXISTING TRANSMISSION LINE
  - 115 KV
  - 230 KV
- SUBSTATION SITING AREA
- BIG OAKS SUBSTATION AREA
- RESIDENCE
- NOT A RESIDENCE
- PWI WATERCOURSE
- PWI WATERBODY
- NON-FORESTED WETLAND
- FORESTED WETLAND
- WILDLIFE MANAGEMENT AREA
- STATE CONSERVATION EASEMENT
- FEDERAL CONSERVATION EASEMENT
- AQUATIC MANAGEMENT AREA
- STATE FOREST
- STATE PARK
- OTHER DNR LAND
- COUNTY BOUNDARY



**Detailed Map**  
**Modified Proposed Route**  
 PAGE 20 OF 64

Path: \\mspe-gis-file\GISPro\MinPower\10348886\_NRP\7\_2\_WIP\map\_docs\PRO\_projects\NRP\_AlternativeRoute\_Figures\NRP\_Figures\_Sept19\_2024\Letter.aprx



- MODIFIED PROPOSED ROUTE
- MODIFIED PROPOSED ROUTE CENTERLINE
- MODIFIED PROPOSED ROUTE RIGHT OF WAY
- APPLICATION RIGHT OF WAY
- REPLACE GRE-BS LINE
- REPLACE MR LINE
- REBUILD EXISTING 69KV
- SHIFT BP LINE, 69KV
- SHIFT MR LINE, 230KV
- SHIFT 11 LINE, 115KV
- SHIFT 92 LINE, 230KV
- EXISTING TRANSMISSION LINE
  - 115 KV
  - 230 KV
- SUBSTATION SITING AREA
- BIG OAKS SUBSTATION AREA
- RESIDENCE
- NOT A RESIDENCE
- PWI WATERCOURSE
- PWI WATERBODY
- NON-FORESTED WETLAND
- FORESTED WETLAND
- WILDLIFE MANAGEMENT AREA
- STATE CONSERVATION EASEMENT
- FEDERAL CONSERVATION EASEMENT
- AQUATIC MANAGEMENT AREA
- STATE FOREST
- STATE PARK
- OTHER DNR LAND
- COUNTY BOUNDARY

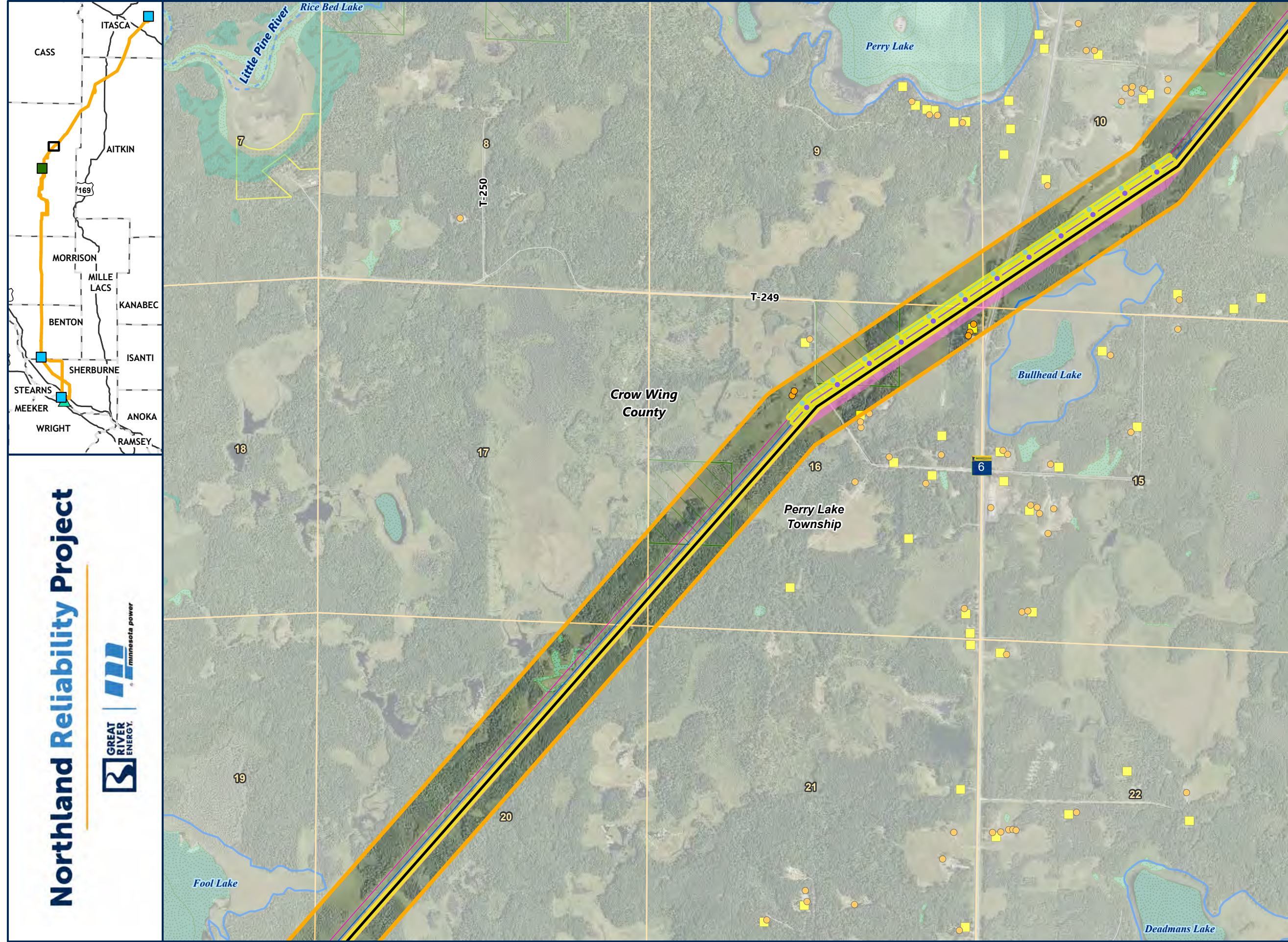


**Northland Reliability Project**



**Detailed Map**  
**Modified Proposed Route**  
 PAGE 21 OF 64

Path: \\mspe-gis-file\GISProj\MinPower\10348886\_NRP\7\_2\_WIP\map\_docs\PRO\_projects\NRP\_Figures\NRP\_Figures\_Sept19\_2024\Letter.aprx



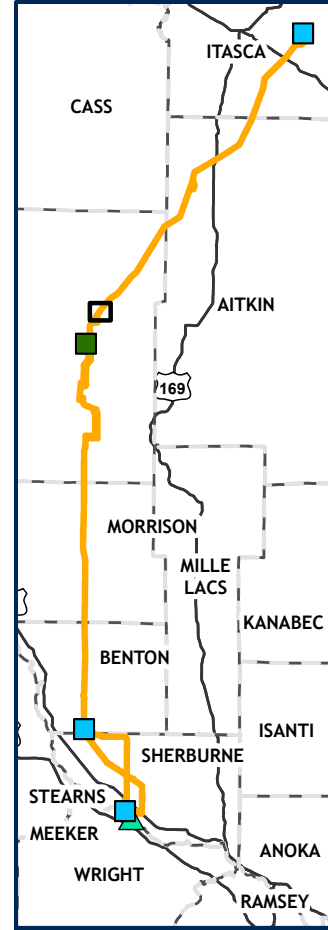
- MODIFIED PROPOSED ROUTE
- MODIFIED PROPOSED ROUTE CENTERLINE
- MODIFIED PROPOSED ROUTE RIGHT OF WAY
- APPLICATION RIGHT OF WAY
- REPLACE GRE-BS LINE
- REPLACE MR LINE
- REBUILD EXISTING 69KV
- SHIFT BP LINE, 69KV
- SHIFT MR LINE, 230KV
- SHIFT 11 LINE, 115KV
- SHIFT 92 LINE, 230KV
- EXISTING TRANSMISSION LINE
  - 115 KV
  - 230 KV
- SUBSTATION SITING AREA
- BIG OAKS SUBSTATION AREA
- RESIDENCE
- NOT A RESIDENCE
- PWI WATERCOURSE
- PWI WATERBODY
- NON-FORESTED WETLAND
- FORESTED WETLAND
- WILDLIFE MANAGEMENT AREA
- STATE CONSERVATION EASEMENT
- FEDERAL CONSERVATION EASEMENT
- AQUATIC MANAGEMENT AREA
- STATE FOREST
- STATE PARK
- OTHER DNR LAND
- COUNTY BOUNDARY

**Northland Reliability Project**

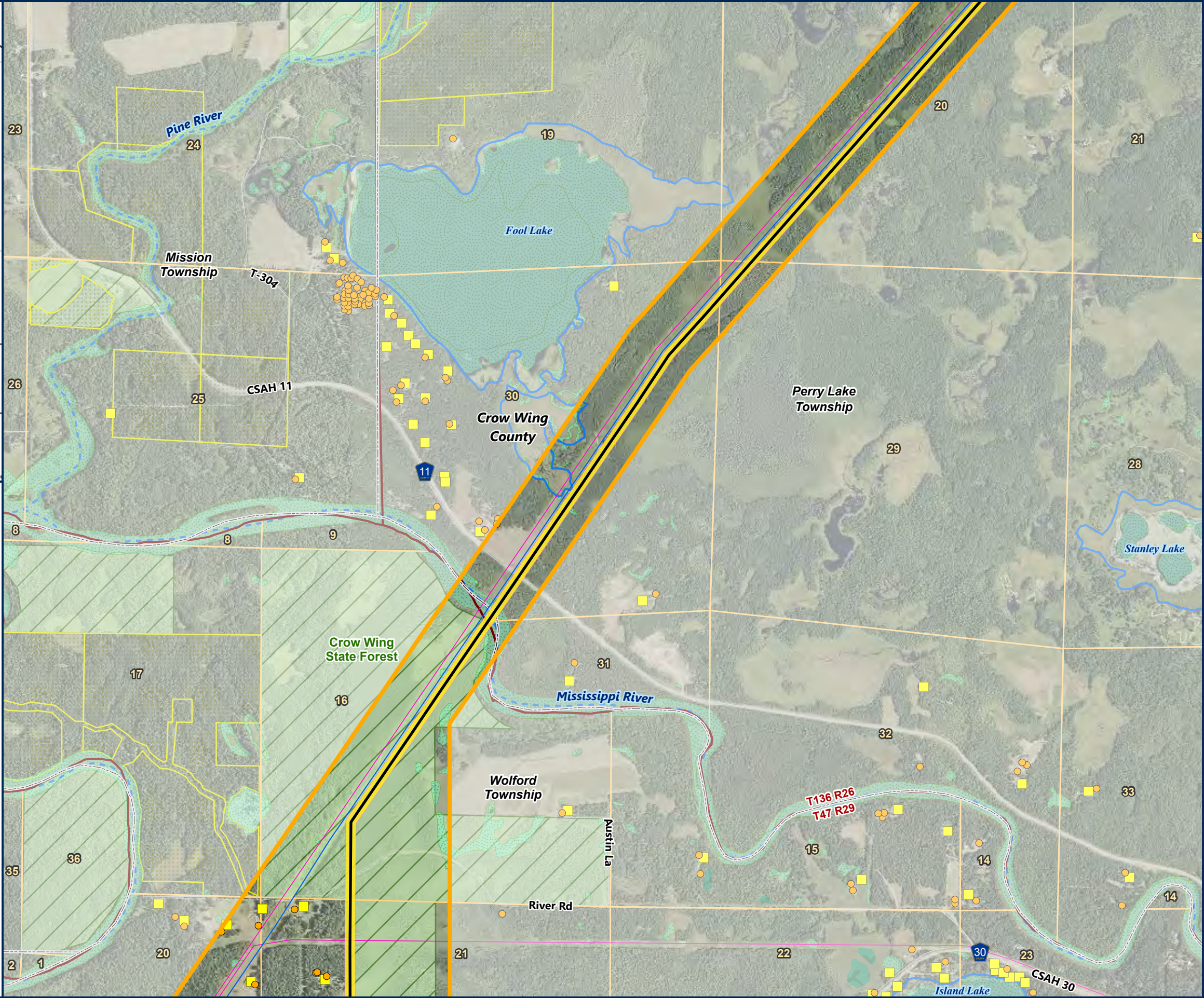


**Detailed Map**  
**Modified Proposed Route**  
 PAGE 22 OF 64

Path: \\mspe-gis-file\GISProj\MinPower\10348886\_NRP\7\_2\_WIP\map\_docs\PRO\_projects\NRP\_Figures\NRP\_Figures\_Sept19\_2024\Letter.aprx



**Northland Reliability Project**

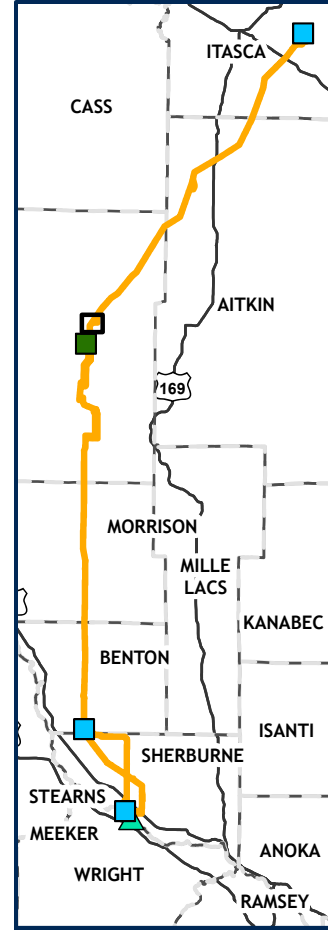


- MODIFIED PROPOSED ROUTE
- MODIFIED PROPOSED ROUTE CENTERLINE
- MODIFIED PROPOSED ROUTE RIGHT OF WAY
- APPLICATION RIGHT OF WAY
- REPLACE GRE-BS LINE
- REPLACE MR LINE
- REBUILD EXISTING 69KV
- SHIFT BP LINE, 69KV
- SHIFT MR LINE, 230KV
- SHIFT 11 LINE, 115KV
- SHIFT 92 LINE, 230KV
- EXISTING TRANSMISSION LINE
  - 115 KV
  - 230 KV
- SUBSTATION SITING AREA
- BIG OAKS SUBSTATION AREA
- RESIDENCE
- NOT A RESIDENCE
- PWI WATERCOURSE
- PWI WATERBODY
- NON-FORESTED WETLAND
- FORESTED WETLAND
- WILDLIFE MANAGEMENT AREA
- STATE CONSERVATION EASEMENT
- FEDERAL CONSERVATION EASEMENT
- AQUATIC MANAGEMENT AREA
- STATE FOREST
- STATE PARK
- OTHER DNR LAND
- COUNTY BOUNDARY

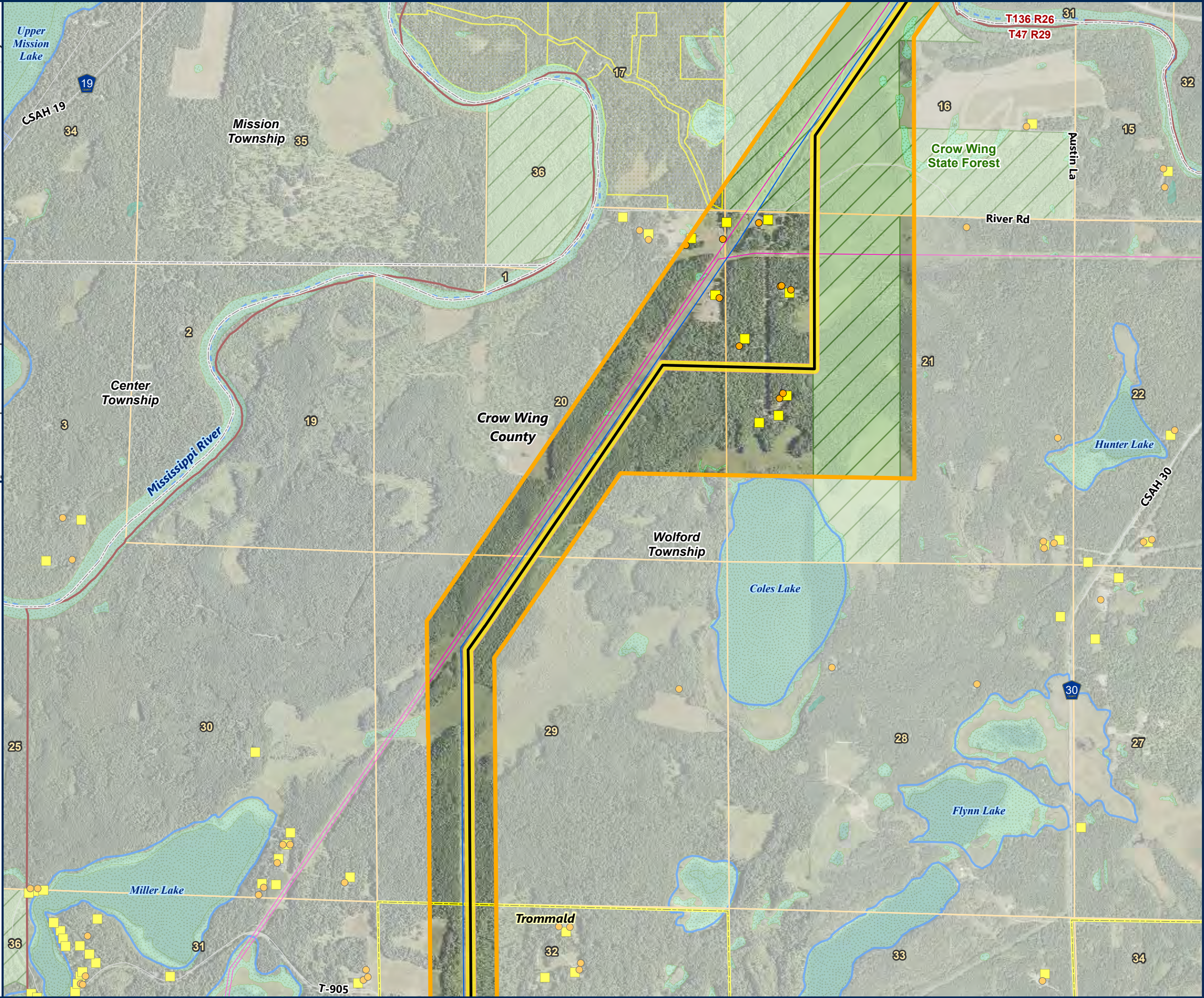


**Detailed Map**  
**Modified Proposed Route**  
 PAGE 23 OF 64

Path: \\mspe-gis-file\GISProj\MinPower\10348886\_NRP\7\_2\_WIP\map\_docs\PRO\_projects\NRP\_Figures\NRP\_Figures\_Sept19\_2024\Letter.aprx



**Northland Reliability Project**

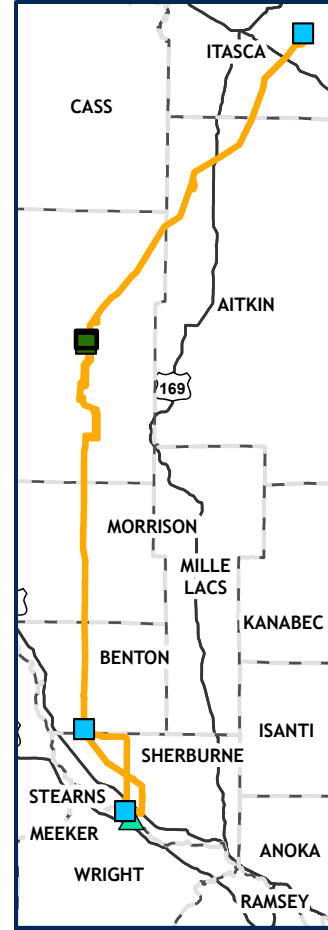


- MODIFIED PROPOSED ROUTE
- MODIFIED PROPOSED ROUTE CENTERLINE
- MODIFIED PROPOSED ROUTE RIGHT OF WAY
- APPLICATION RIGHT OF WAY
- REPLACE GRE-BS LINE
- REPLACE MR LINE
- REBUILD EXISTING 69KV
- SHIFT BP LINE, 69KV
- SHIFT MR LINE, 230KV
- SHIFT 11 LINE, 115KV
- SHIFT 92 LINE, 230KV
- EXISTING TRANSMISSION LINE
  - 115 KV
  - 230 KV
- SUBSTATION SITING AREA
- BIG OAKS SUBSTATION AREA
- RESIDENCE
- NOT A RESIDENCE
- PWI WATERCOURSE
- PWI WATERBODY
- NON-FORESTED WETLAND
- FORESTED WETLAND
- WILDLIFE MANAGEMENT AREA
- STATE CONSERVATION EASEMENT
- FEDERAL CONSERVATION EASEMENT
- AQUATIC MANAGEMENT AREA
- STATE FOREST
- STATE PARK
- OTHER DNR LAND
- COUNTY BOUNDARY
- MUNICIPAL BOUNDARY

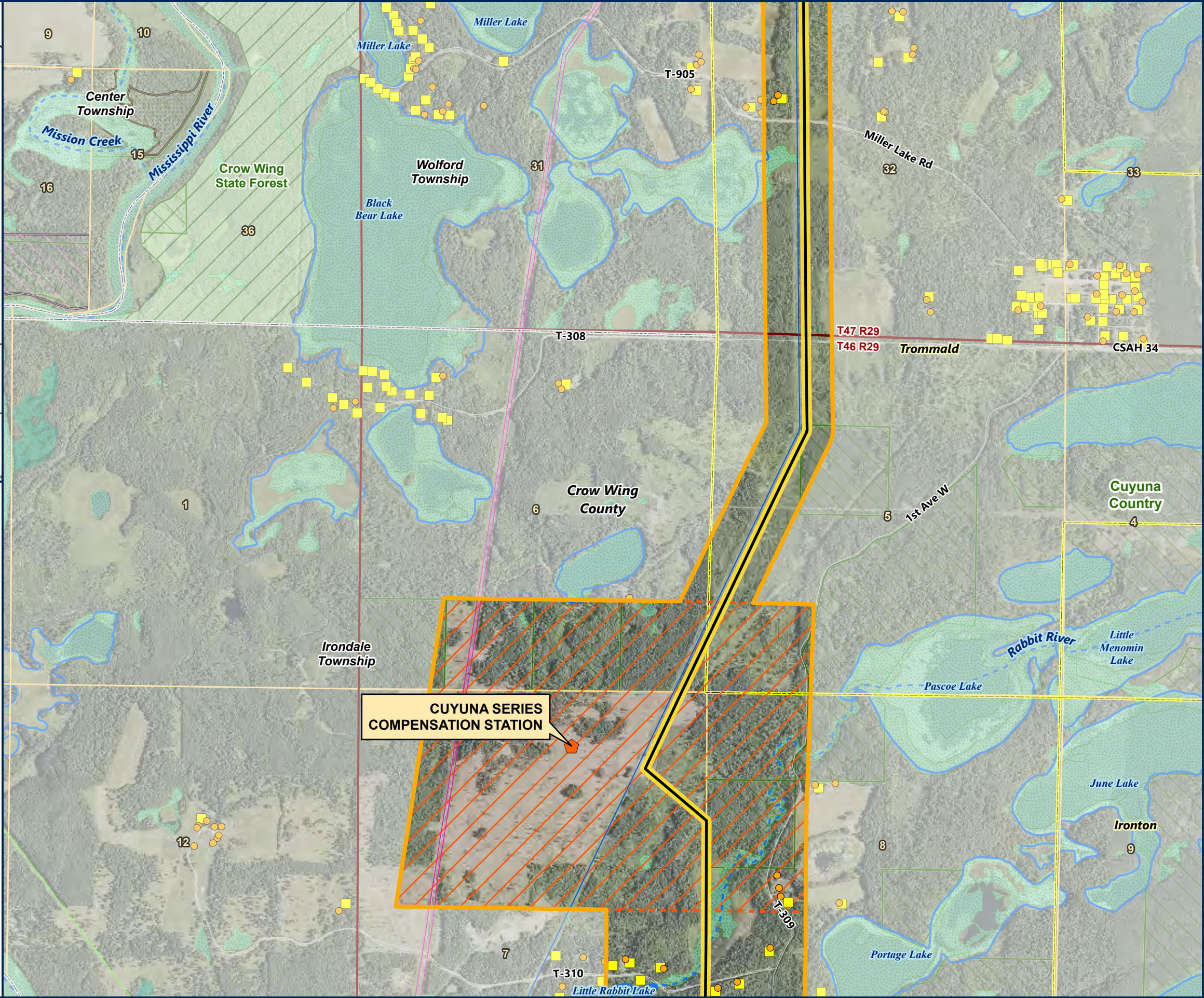


**Detailed Map**  
**Modified Proposed Route**  
 PAGE 24 OF 64

Path: \\mspe-gis-file\GISProj\MinPower\10348886\_NRP\7.2\_WIP\map\_docs\PRO\_projects\NRP\_Figures\NRP\_Figures\_Sept19\_2024\Letter.aprx



**Northland Reliability Project**

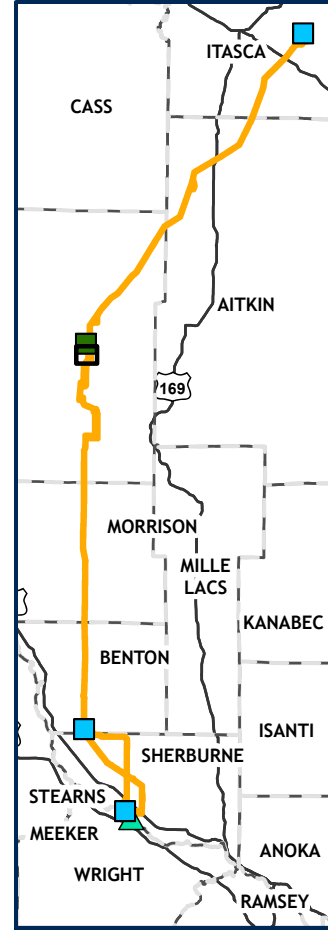


- MODIFIED PROPOSED ROUTE
- MODIFIED PROPOSED ROUTE CENTERLINE
- MODIFIED PROPOSED ROUTE RIGHT OF WAY
- APPLICATION RIGHT OF WAY
- REPLACE GRE-BS LINE
- REPLACE MR LINE
- REBUILD EXISTING 69KV
- SHIFT BP LINE, 69KV
- SHIFT MR LINE, 230KV
- SHIFT 11 LINE, 115KV
- SHIFT 92 LINE, 230KV
- EXISTING TRANSMISSION LINE
  - 69 KV
  - 115 KV
  - 230 KV
- SUBSTATION SITING AREA
- CUYUNA SERIES COMPENSATION STATION
- BIG OAKS SUBSTATION AREA
- RESIDENCE
- NOT A RESIDENCE
- PWI WATERCOURSE
- PWI WATERBODY
- NON-FORESTED WETLAND
- FORESTED WETLAND
- WILDLIFE MANAGEMENT AREA
- STATE CONSERVATION EASEMENT
- FEDERAL CONSERVATION EASEMENT
- AQUATIC MANAGEMENT AREA
- STATE FOREST
- STATE PARK
- OTHER DNR LAND
- COUNTY BOUNDARY
- MUNICIPAL BOUNDARY

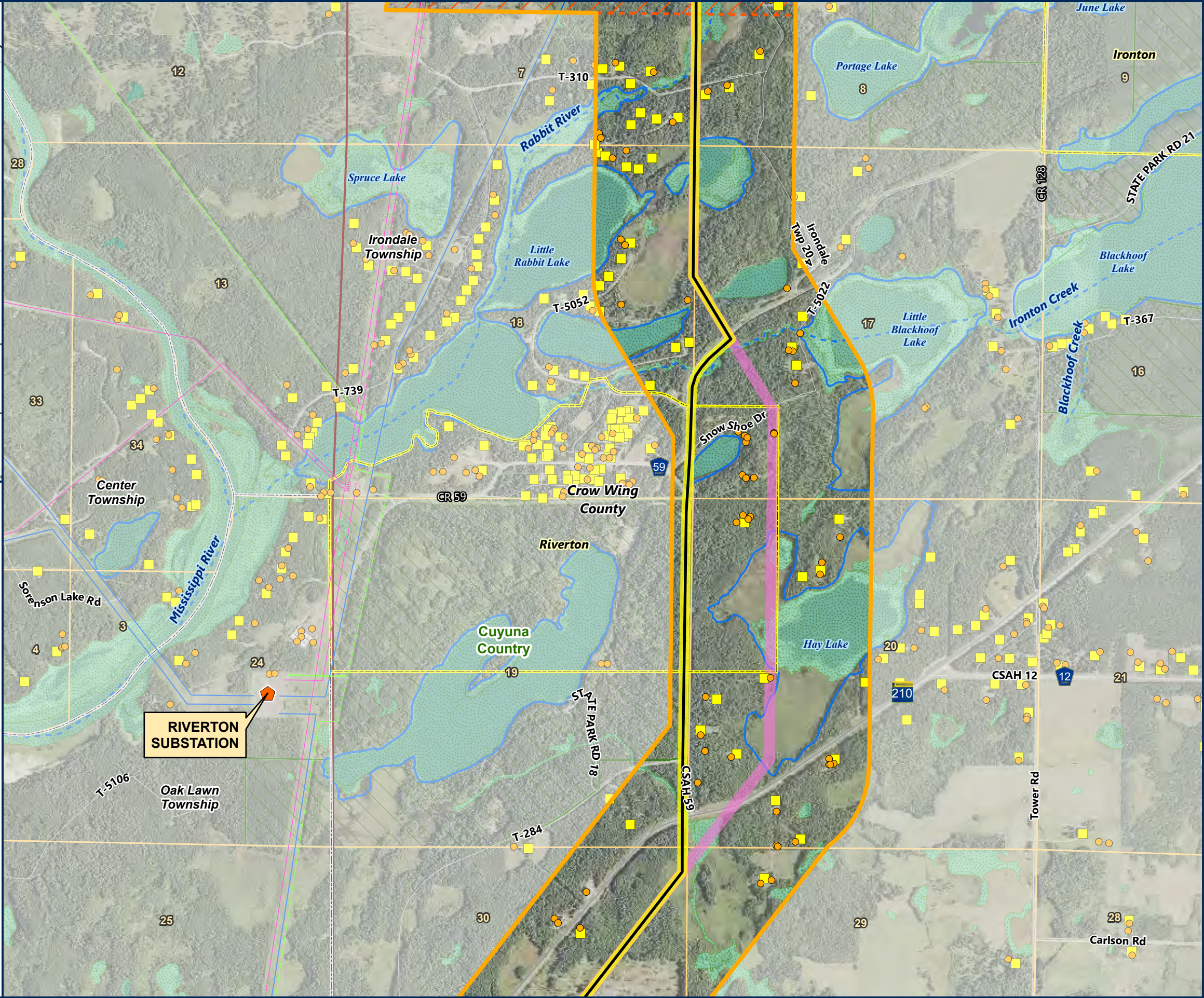


**Detailed Map**  
**Modified Proposed Route**  
 PAGE 25 OF 64

Path: \\mspe-gis-file\GISProj\GISProj\MinPower\10348886\_NRP\7\_2\_WIP\map\_docs\PRO\_projects\NRP\_Figures\NRP\_Figures\Sept19\_2024\Letter.aprx



**Northland Reliability Project**

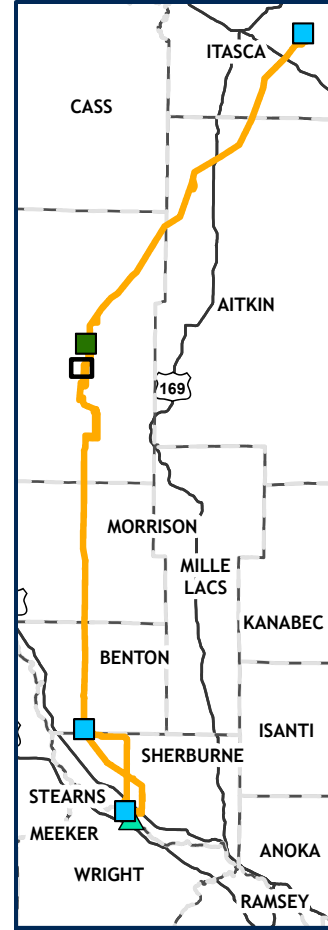


- MODIFIED PROPOSED ROUTE
- MODIFIED PROPOSED ROUTE CENTERLINE
- MODIFIED PROPOSED ROUTE RIGHT OF WAY
- APPLICATION RIGHT OF WAY
- REPLACE GRE-BS LINE
- REPLACE MR LINE
- REBUILD EXISTING 69KV
- SHIFT BP LINE, 69KV
- SHIFT MR LINE, 230KV
- SHIFT 11 LINE, 115KV
- SHIFT 92 LINE, 230KV
- EXISTING TRANSMISSION LINE
  - 69 KV
  - 115 KV
  - 230 KV
- SUBSTATION SITING AREA
- RIVERTON SUBSTATION
- BIG OAKS SUBSTATION AREA
- RESIDENCE
- NOT A RESIDENCE
- PWI WATERCOURSE
- PWI WATERBODY
- NON-FORESTED WETLAND
- FORESTED WETLAND
- WILDLIFE MANAGEMENT AREA
- STATE CONSERVATION EASEMENT
- FEDERAL CONSERVATION EASEMENT
- AQUATIC MANAGEMENT AREA
- STATE FOREST
- STATE PARK
- OTHER DNR LAND
- COUNTY BOUNDARY
- MUNICIPAL BOUNDARY

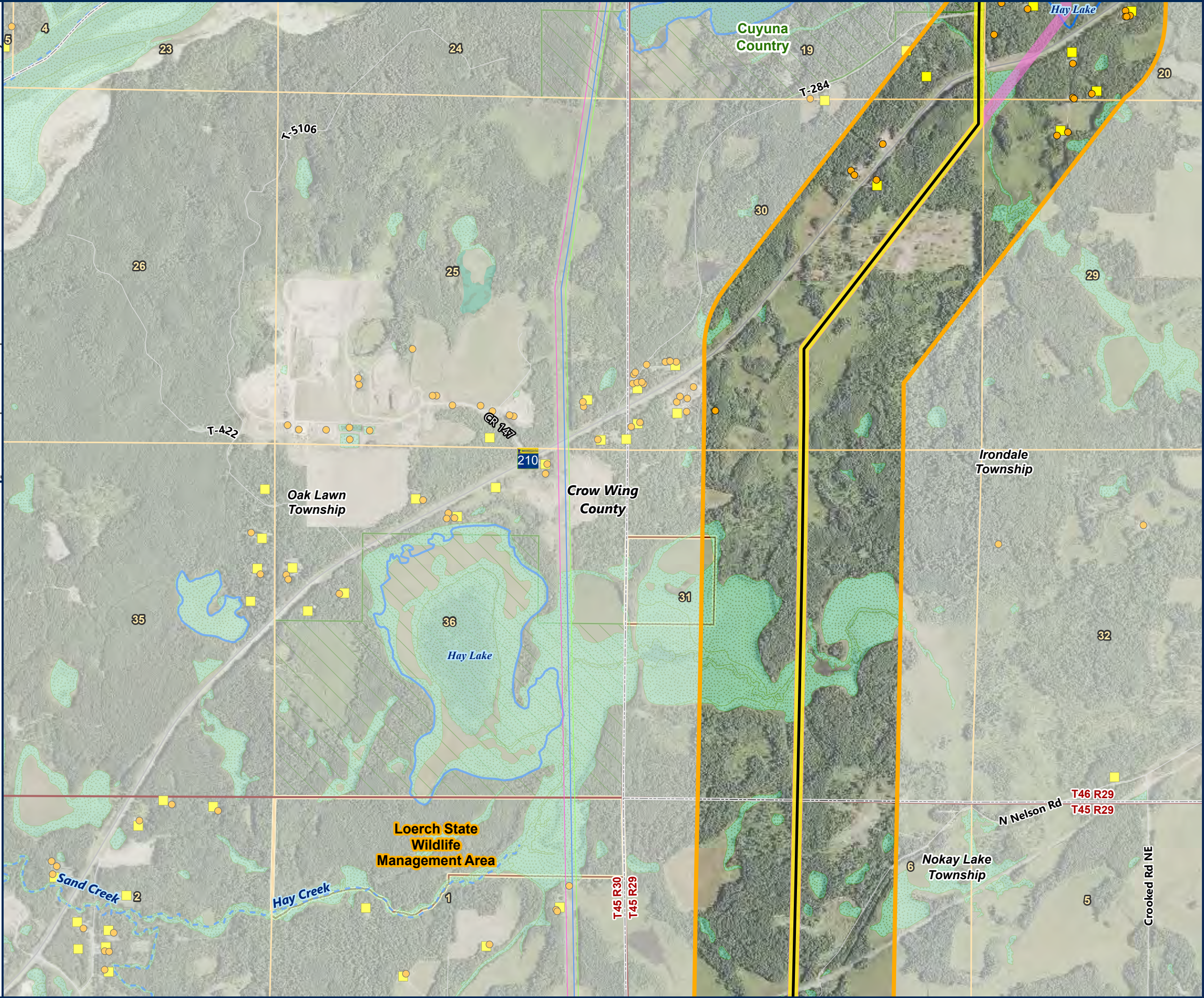


**Detailed Map**  
**Modified Proposed Route**  
 PAGE 26 OF 64

Path: \\mspe-gis-file\GISPro\MinPower\10348886\_NRP\7\_2\_WIP\map\_docs\PRO\_projects\NRP\_Figures\NRP\_Figures\_Sept19\_2024\Letter.aprx



**Northland Reliability Project**



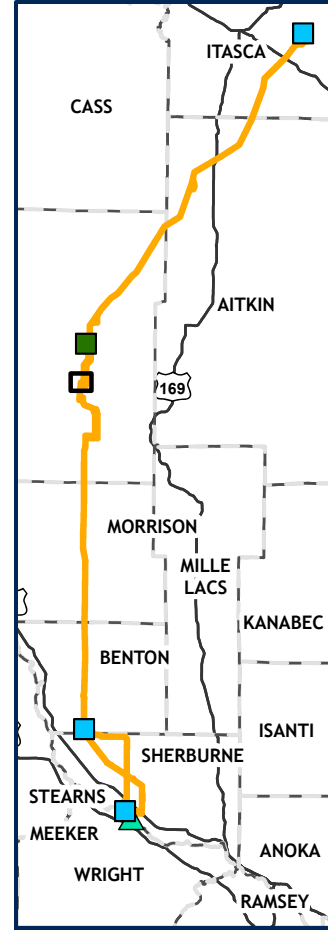
- MODIFIED PROPOSED ROUTE
- MODIFIED PROPOSED ROUTE CENTERLINE
- MODIFIED PROPOSED ROUTE RIGHT OF WAY
- APPLICATION RIGHT OF WAY
- REPLACE GRE-BS LINE
- REPLACE MR LINE
- REBUILD EXISTING 69KV
- SHIFT BP LINE, 69KV
- SHIFT MR LINE, 230KV
- SHIFT 11 LINE, 115KV
- SHIFT 92 LINE, 230KV
- EXISTING TRANSMISSION LINE
  - 69 KV
  - 115 KV
  - 230 KV
- SUBSTATION SITING AREA
- BIG OAKS SUBSTATION AREA
- RESIDENCE
- NOT A RESIDENCE
- PWI WATERCOURSE
- PWI WATERBODY
- NON-FORESTED WETLAND
- FORESTED WETLAND
- WILDLIFE MANAGEMENT AREA
- STATE CONSERVATION EASEMENT
- FEDERAL CONSERVATION EASEMENT
- AQUATIC MANAGEMENT AREA
- STATE FOREST
- STATE PARK
- OTHER DNR LAND
- COUNTY BOUNDARY



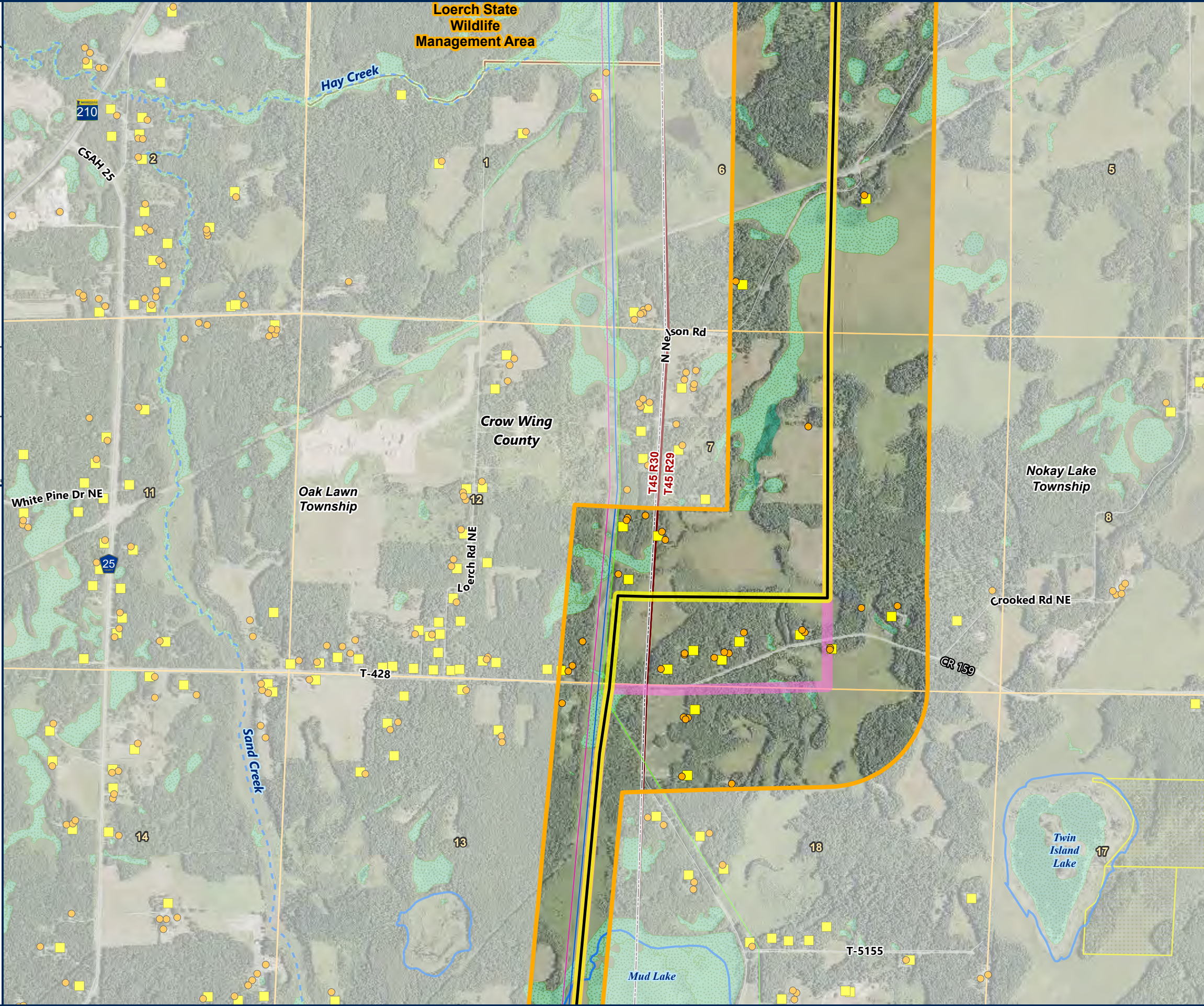


**Detailed Map**  
**Modified Proposed Route**  
 PAGE 27 OF 64

Path: \\mspe-gis-file\GISProj\MinPower\10348886\_NRP\7.2\_WIP\map\_docs\PRO\_projects\NRP\_Figures\NRP\_Figures\_Sep19\_2024\Letter.aprx



**Northland Reliability Project**

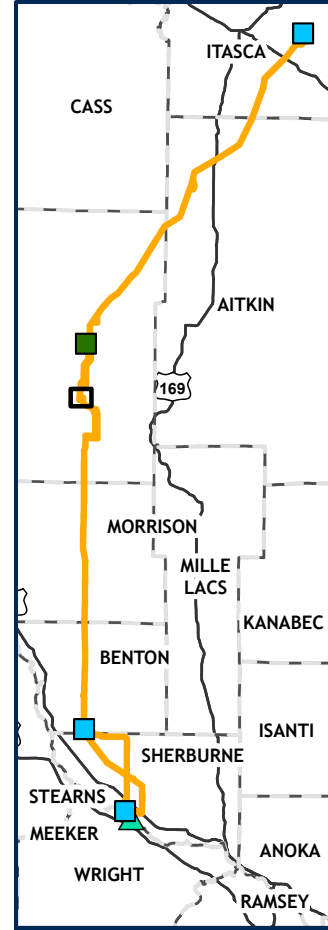


- MODIFIED PROPOSED ROUTE
- MODIFIED PROPOSED ROUTE CENTERLINE
- MODIFIED PROPOSED ROUTE RIGHT OF WAY
- APPLICATION RIGHT OF WAY
- REPLACE GRE-BS LINE
- REPLACE MR LINE
- REBUILD EXISTING 69KV
- SHIFT BP LINE, 69KV
- SHIFT MR LINE, 230KV
- SHIFT 11 LINE, 115KV
- SHIFT 92 LINE, 230KV
- EXISTING TRANSMISSION LINE
  - 69 KV
  - 115 KV
  - 230 KV
- SUBSTATION SITING AREA
- BIG OAKS SUBSTATION AREA
- RESIDENCE
- NOT A RESIDENCE
- PWI WATERCOURSE
- PWI WATERBODY
- NON-FORESTED WETLAND
- FORESTED WETLAND
- WILDLIFE MANAGEMENT AREA
- STATE CONSERVATION EASEMENT
- FEDERAL CONSERVATION EASEMENT
- AQUATIC MANAGEMENT AREA
- STATE FOREST
- STATE PARK
- OTHER DNR LAND
- COUNTY BOUNDARY

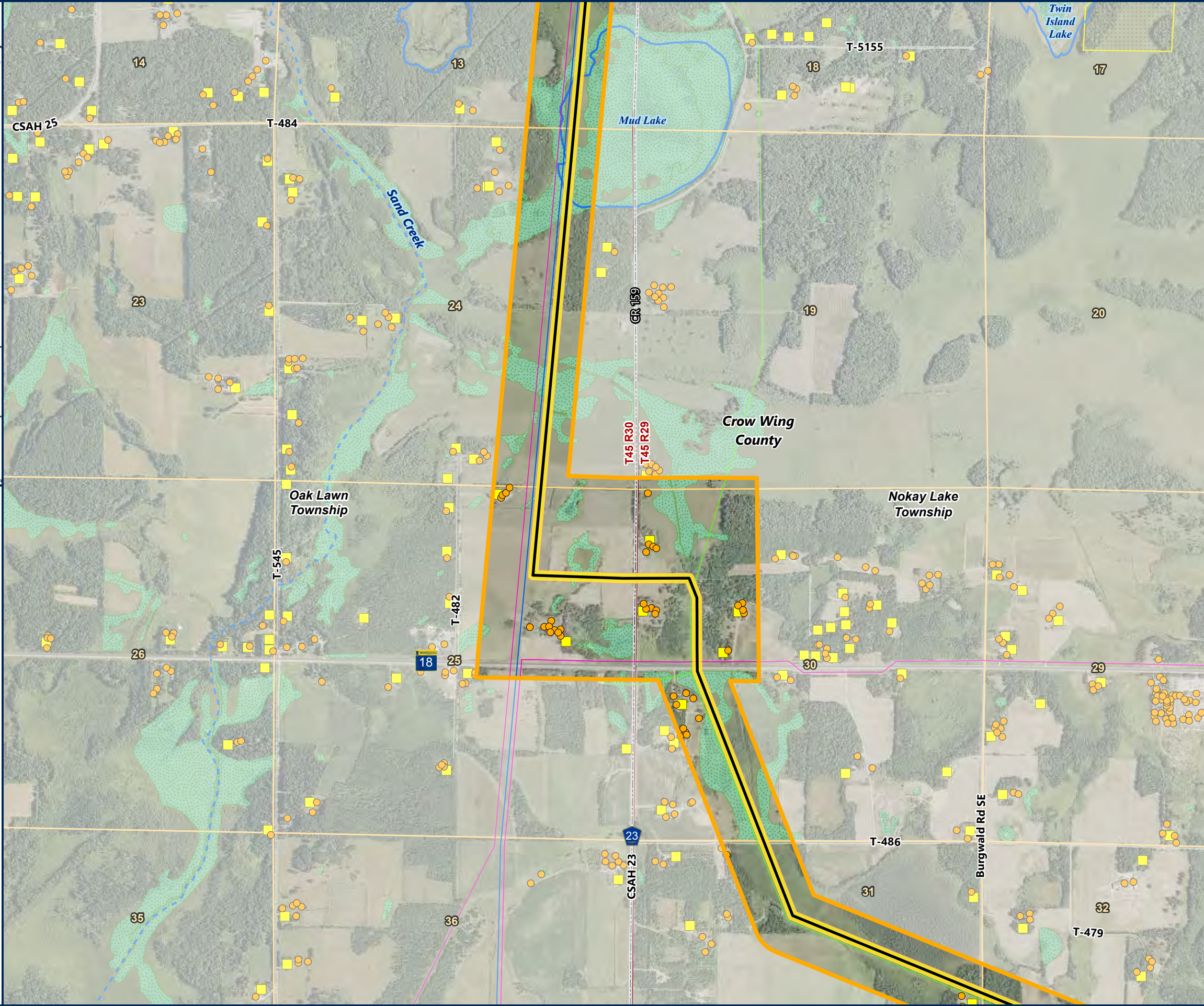


**Detailed Map**  
**Modified Proposed Route**  
 PAGE 28 OF 64

Path: \\mspe-gis-file\GISProj\MinPower\10348886\_NRP\7.2\_WIP\map\_docs\PRO\_projects\NRP\_Figures\NRP\_Figures\_Sept19\_2024\Letter.aprx



**Northland Reliability Project**

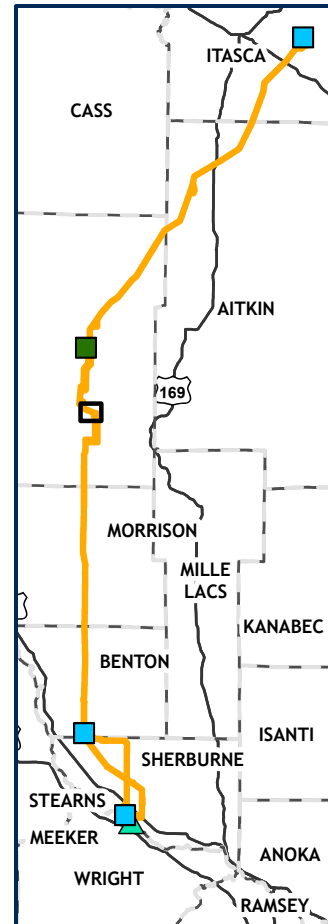


- MODIFIED PROPOSED ROUTE
- MODIFIED PROPOSED ROUTE CENTERLINE
- MODIFIED PROPOSED ROUTE RIGHT OF WAY
- APPLICATION RIGHT OF WAY
- REPLACE GRE-BS LINE
- REPLACE MR LINE
- REBUILD EXISTING 69KV
- SHIFT BP LINE, 69KV
- SHIFT MR LINE, 230KV
- SHIFT 11 LINE, 115KV
- SHIFT 92 LINE, 230KV
- EXISTING TRANSMISSION LINE
  - 69 KV
  - 115 KV
  - 230 KV
- SUBSTATION SITING AREA
- BIG OAKS SUBSTATION AREA
- RESIDENCE
- NOT A RESIDENCE
- PWI WATERCOURSE
- PWI WATERBODY
- NON-FORESTED WETLAND
- FORESTED WETLAND
- WILDLIFE MANAGEMENT AREA
- STATE CONSERVATION EASEMENT
- FEDERAL CONSERVATION EASEMENT
- AQUATIC MANAGEMENT AREA
- STATE FOREST
- STATE PARK
- OTHER DNR LAND
- COUNTY BOUNDARY

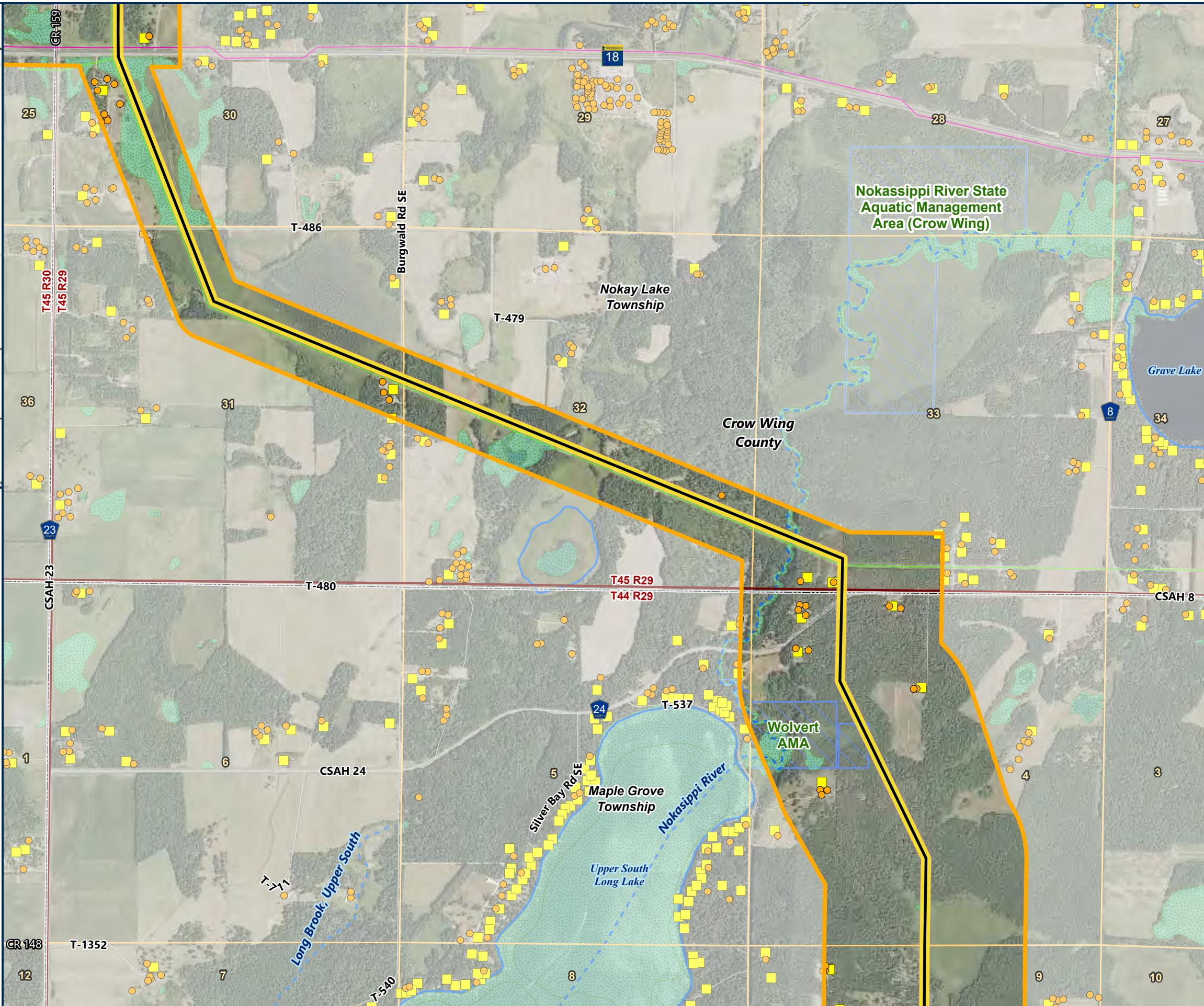


**Detailed Map**  
**Modified Proposed Route**  
 PAGE 29 OF 64

Path: \\mspe-gis-file\GISProj\MinPower\10348886\_NRP\7.2\_WIP\map\_docs\PRO\_projects\NRP\_AlternativeRoute\_Figures\NRP\_Figures\_Sept19\_2024\Letter.aprx



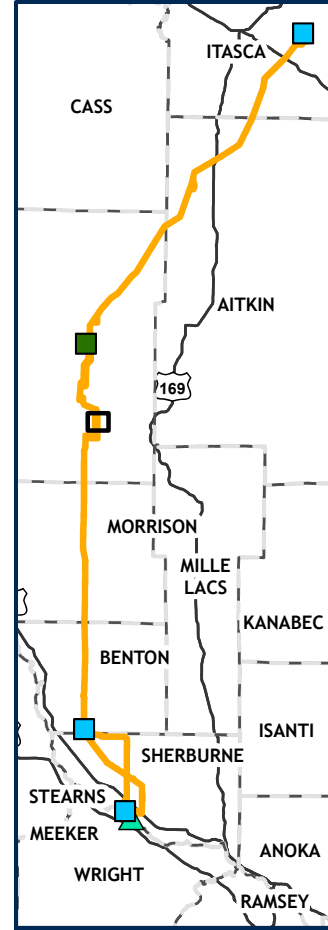
**Northland Reliability Project**



- MODIFIED PROPOSED ROUTE
- MODIFIED PROPOSED ROUTE CENTERLINE
- MODIFIED PROPOSED ROUTE RIGHT OF WAY
- APPLICATION RIGHT OF WAY
- REPLACE GRE-BS LINE
- REPLACE MR LINE
- REBUILD EXISTING 69KV
- SHIFT BP LINE, 69KV
- SHIFT MR LINE, 230KV
- SHIFT 11 LINE, 115KV
- SHIFT 92 LINE, 230KV
- EXISTING TRANSMISSION LINE
  - 69 KV
  - 115 KV
- SUBSTATION SITING AREA
- BIG OAKS SUBSTATION AREA
- RESIDENCE
- NOT A RESIDENCE
- PWI WATERCOURSE
- PWI WATERBODY
- NON-FORESTED WETLAND
- FORESTED WETLAND
- WILDLIFE MANAGEMENT AREA
- STATE CONSERVATION EASEMENT
- FEDERAL CONSERVATION EASEMENT
- AQUATIC MANAGEMENT AREA
- STATE FOREST
- STATE PARK
- OTHER DNR LAND
- COUNTY BOUNDARY

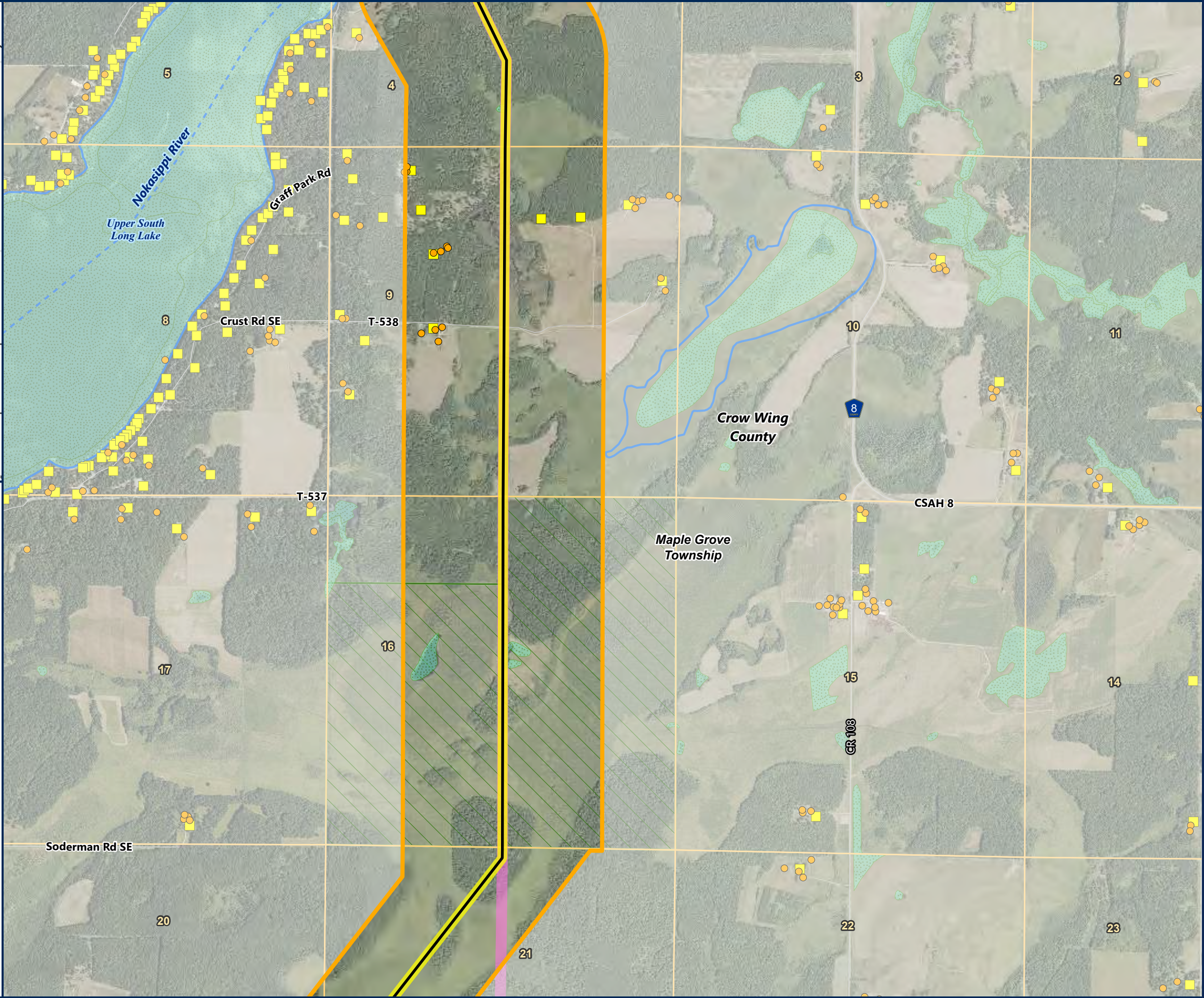


Path: \\mspe-gis-file\GISProj\MinPower\10348886\_NRP\7.2\_WIP\map\_docs\PRO\_projects\NRP\_Figures\NRP\_Figures\_Sept19\_2024\Letter.aprx























**Northland Reliability Project**



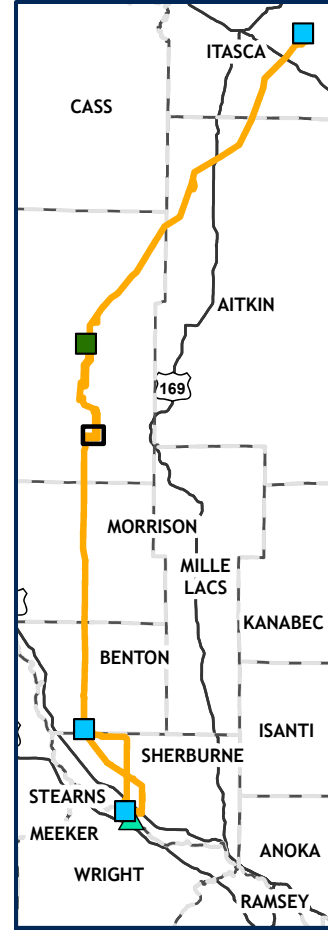


**Detailed Map  
 Modified Proposed Route  
 PAGE 30 OF 64**

-  MODIFIED PROPOSED ROUTE
-  MODIFIED PROPOSED ROUTE CENTERLINE
-  MODIFIED PROPOSED ROUTE RIGHT OF WAY
-  APPLICATION RIGHT OF WAY
-  REPLACE GRE-BS LINE
-  REPLACE MR LINE
-  REBUILD EXISTING 69KV
-  SHIFT BP LINE, 69KV
-  SHIFT MR LINE, 230KV
-  SHIFT 11 LINE, 115KV
-  SHIFT 92 LINE, 230KV
-  SUBSTATION SITING AREA
-  BIG OAKS SUBSTATION AREA
-  RESIDENCE
-  NOT A RESIDENCE
-  PWI WATERCOURSE
-  PWI WATERBODY
-  NON-FORESTED WETLAND
-  FORESTED WETLAND
-  WILDLIFE MANAGEMENT AREA
-  STATE CONSERVATION EASEMENT
-  FEDERAL CONSERVATION EASEMENT
-  AQUATIC MANAGEMENT AREA
-  STATE FOREST
-  STATE PARK
-  OTHER DNR LAND
-  COUNTY BOUNDARY

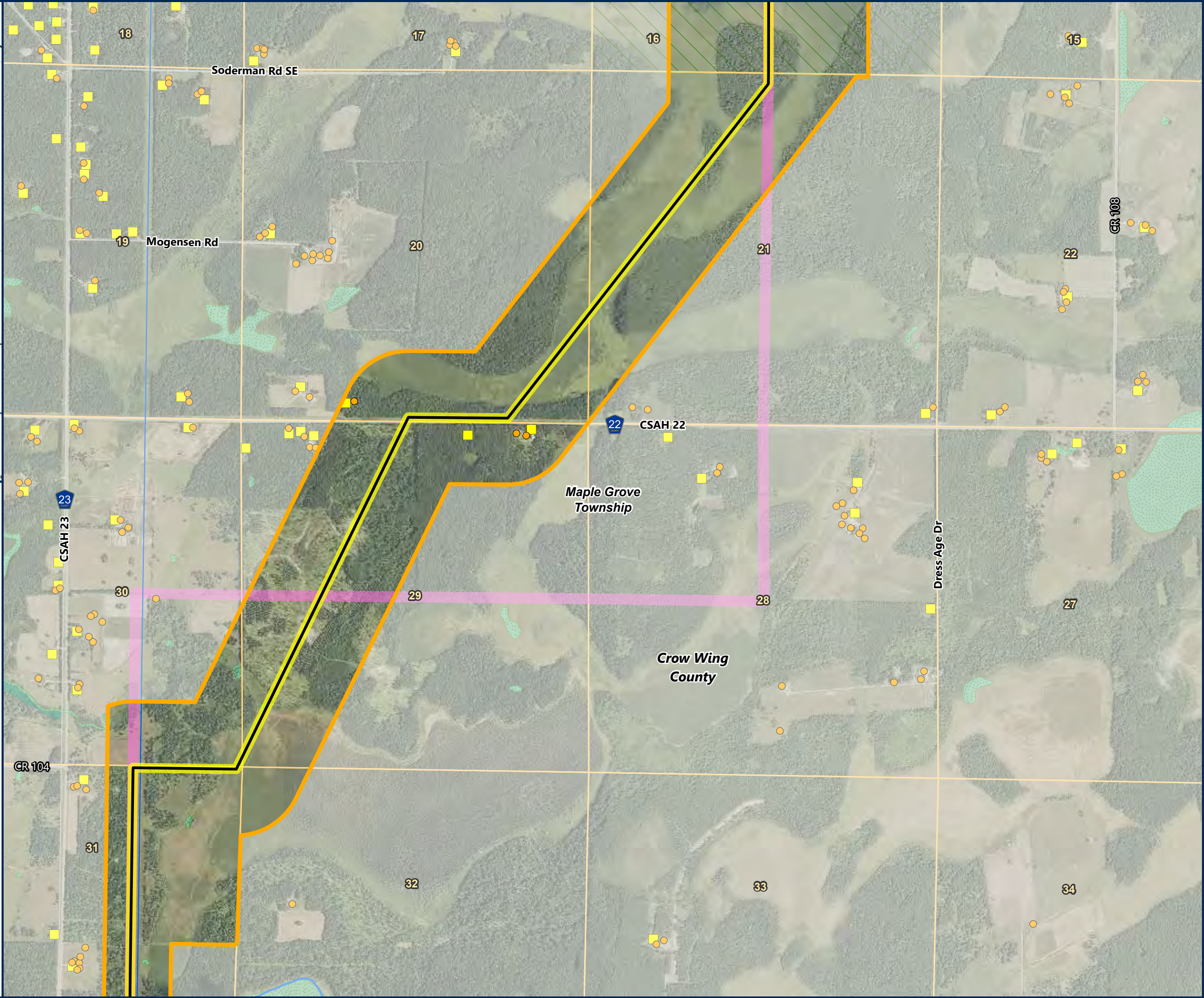
0 1,000 2,000 Ft 

Path: \\mspe-gis-file\GISProj\MinPower\10348886\_NRP\7.2\_WIP\map\_docs\PRO\_projects\NRP\_Figures\NRP\_Figures\_Sept19\_2024\Letter.aprx



**Northland Reliability Project**

minnesota power



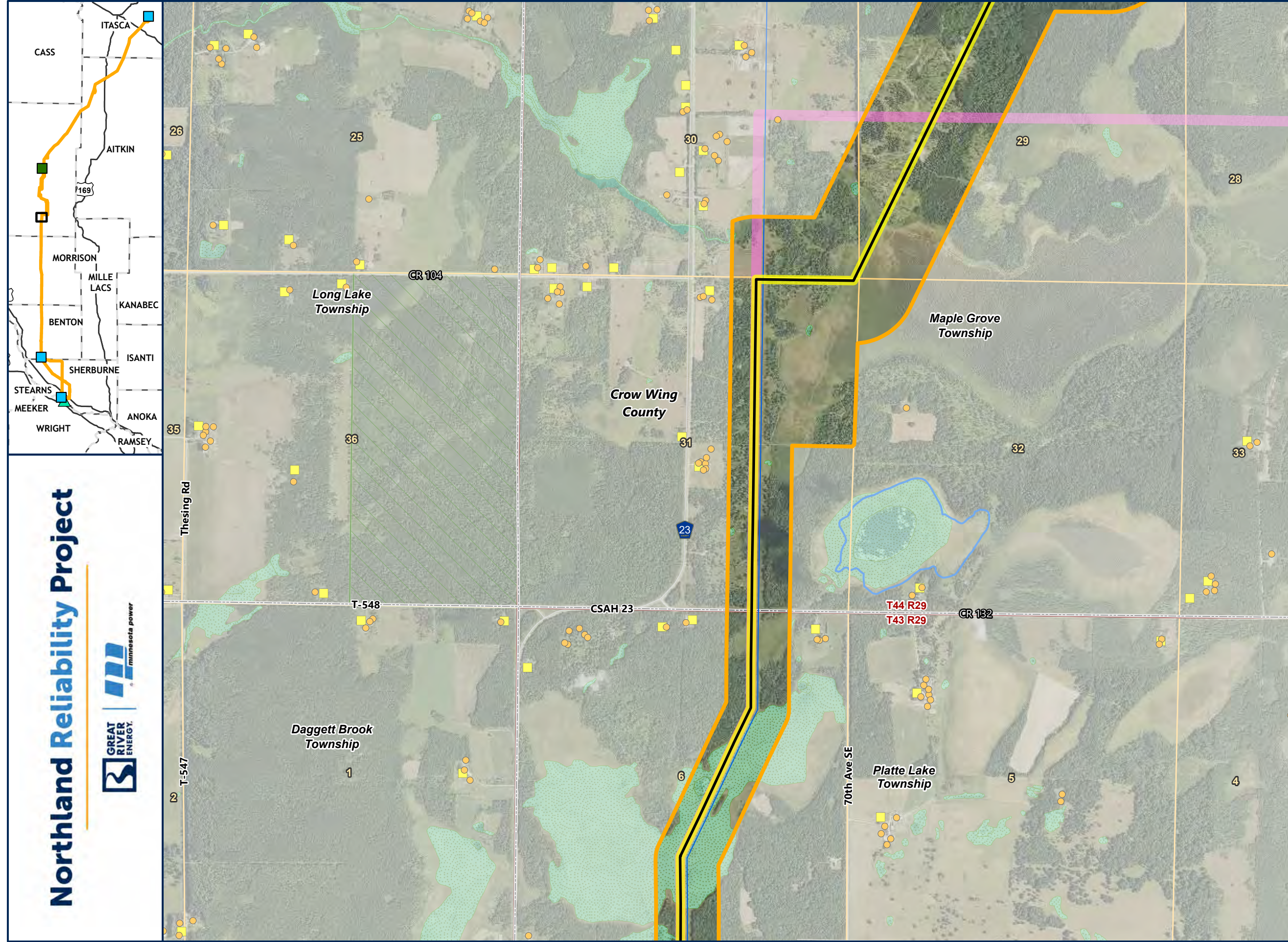
**Detailed Map  
 Modified Proposed Route  
 PAGE 31 OF 64**

- MODIFIED PROPOSED ROUTE
- MODIFIED PROPOSED ROUTE CENTERLINE
- MODIFIED PROPOSED ROUTE RIGHT OF WAY
- APPLICATION RIGHT OF WAY
- REPLACE GRE-BS LINE
- REPLACE MR LINE
- REBUILD EXISTING 69KV
- SHIFT BP LINE, 69KV
- SHIFT MR LINE, 230KV
- SHIFT 11 LINE, 115KV
- SHIFT 92 LINE, 230KV
- EXISTING TRANSMISSION LINE
  - 230 KV
- SUBSTATION SITING AREA
- BIG OAKS SUBSTATION AREA
- RESIDENCE
- NOT A RESIDENCE
- PWI WATERCOURSE
- PWI WATERBODY
- NON-FORESTED WETLAND
- FORESTED WETLAND
- WILDLIFE MANAGEMENT AREA
- STATE CONSERVATION EASEMENT
- FEDERAL CONSERVATION EASEMENT
- AQUATIC MANAGEMENT AREA
- STATE FOREST
- STATE PARK
- OTHER DNR LAND
- COUNTY BOUNDARY

0 1,000 2,000 Ft

**Detailed Map**  
**Modified Proposed Route**  
 PAGE 32 OF 64

Path: \\mspe-gis-file\GISProj\MinPower\10348886\_NRP\7.2\_WIP\map\_docs\PRO\_projects\NRP\_Figures\NRP\_Figures\_Sept19\_2024\Letter.aprx

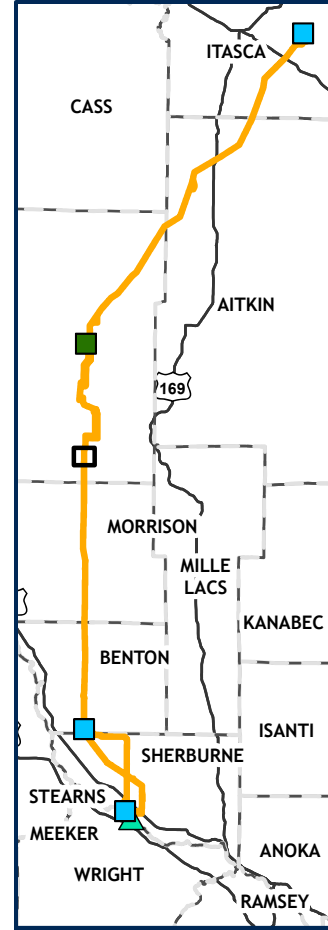


- MODIFIED PROPOSED ROUTE
- MODIFIED PROPOSED ROUTE CENTERLINE
- MODIFIED PROPOSED ROUTE RIGHT OF WAY
- APPLICATION RIGHT OF WAY
- REPLACE GRE-BS LINE
- REPLACE MR LINE
- REBUILD EXISTING 69KV
- SHIFT BP LINE, 69KV
- SHIFT MR LINE, 230KV
- SHIFT 11 LINE, 115KV
- SHIFT 92 LINE, 230KV
- EXISTING TRANSMISSION LINE
  - 230 KV
- SUBSTATION SITING AREA
- BIG OAKS SUBSTATION AREA
- RESIDENCE
- NOT A RESIDENCE
- PWI WATERCOURSE
- PWI WATERBODY
- NON-FORESTED WETLAND
- FORESTED WETLAND
- WILDLIFE MANAGEMENT AREA
- STATE CONSERVATION EASEMENT
- FEDERAL CONSERVATION EASEMENT
- AQUATIC MANAGEMENT AREA
- STATE FOREST
- STATE PARK
- OTHER DNR LAND
- COUNTY BOUNDARY

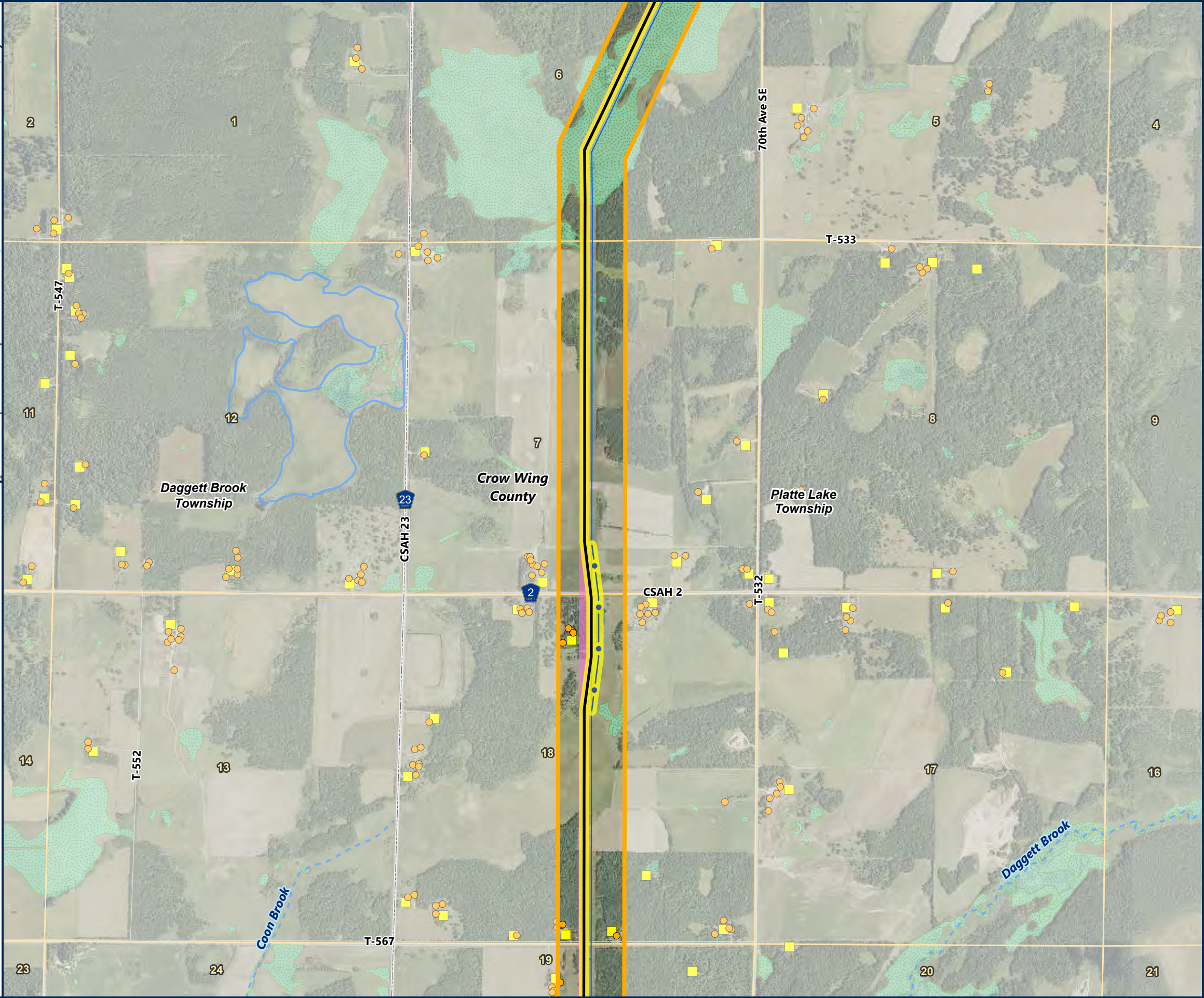


**Northland Reliability Project**

Path: \\mspe-gis-file\GISProj\GISProj\10348886\_NRP\7.2\_WIP\map\_docs\PRO\_projects\NRP\_Figures\NRP\_Figures\Sept19\_2024\Letter.aprx



# Northland Reliability Project

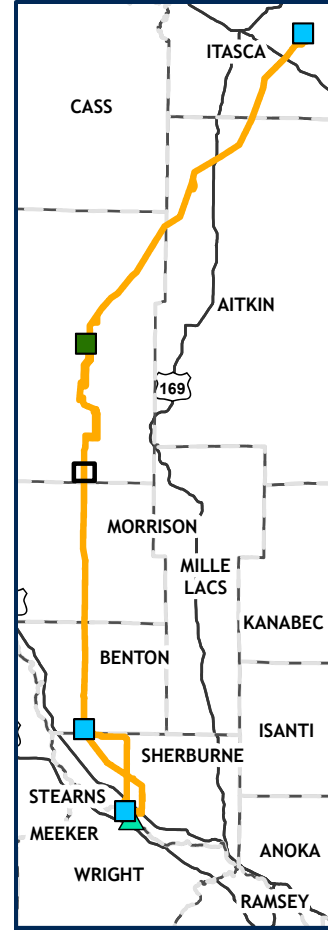


## Detailed Map Modified Proposed Route PAGE 33 OF 64

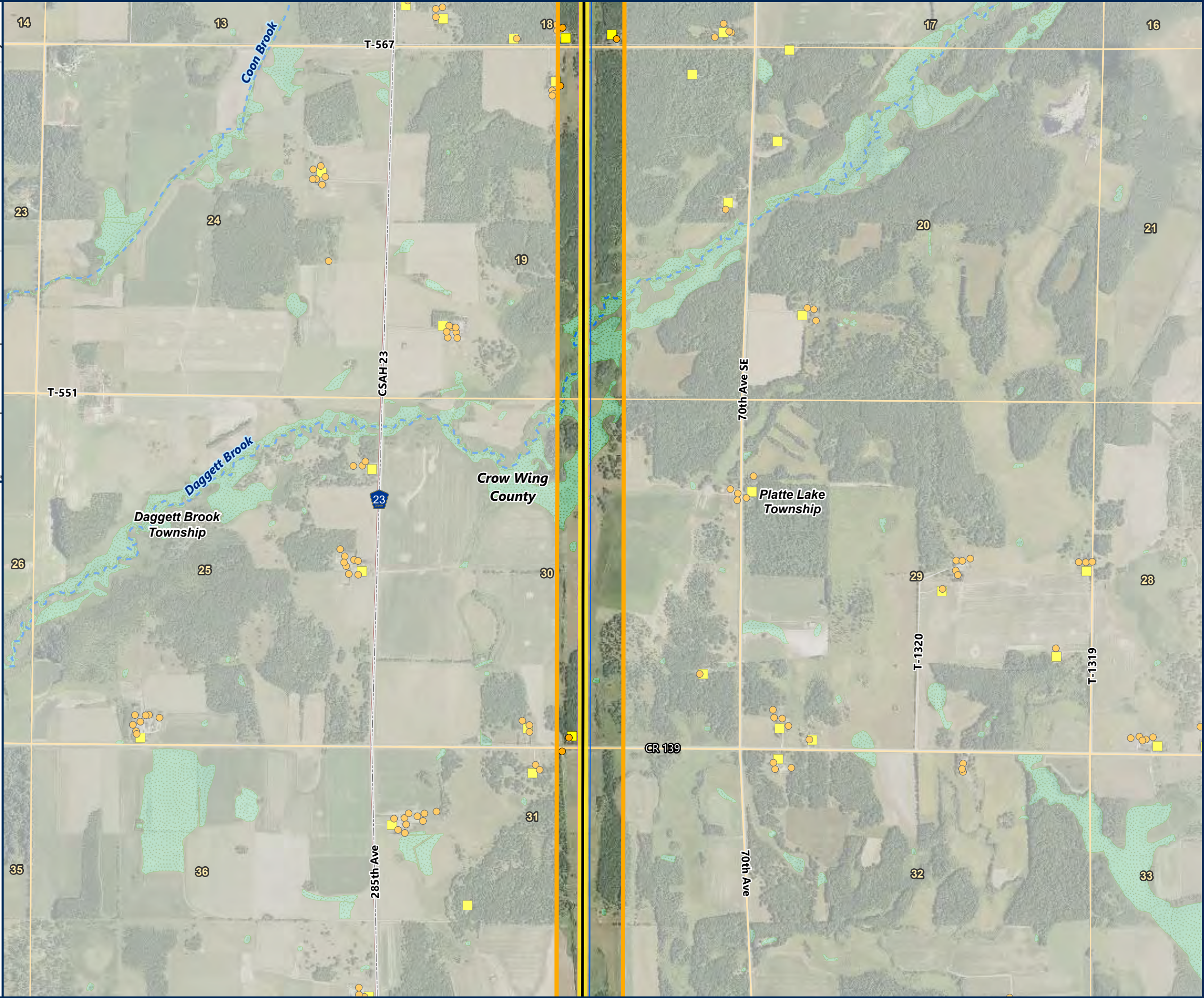
- MODIFIED PROPOSED ROUTE
- MODIFIED PROPOSED ROUTE CENTERLINE
- MODIFIED PROPOSED ROUTE RIGHT OF WAY
- APPLICATION RIGHT OF WAY
- REPLACE GRE-BS LINE
- REPLACE MR LINE
- REBUILD EXISTING 69KV
- SHIFT BP LINE, 69KV
- SHIFT MR LINE, 230KV
- SHIFT 11 LINE, 115KV
- SHIFT 92 LINE, 230KV
- EXISTING TRANSMISSION LINE
  - 230 KV
- SUBSTATION SITING AREA
- BIG OAKS SUBSTATION AREA
- RESIDENCE
- NOT A RESIDENCE
- PWI WATERCOURSE
- PWI WATERBODY
- NON-FORESTED WETLAND
- FORESTED WETLAND
- WILDLIFE MANAGEMENT AREA
- STATE CONSERVATION EASEMENT
- FEDERAL CONSERVATION EASEMENT
- AQUATIC MANAGEMENT AREA
- STATE FOREST
- STATE PARK
- OTHER DNR LAND
- COUNTY BOUNDARY



Path: \\mspe-gis-file\GISProj\MinPower\10348886\_NRP\7.2\_WIP\map\_docs\PRO\_projects\NRP\_Figures\NRP\_Figures\_Sept19\_2024\Letter.aprx



# Northland Reliability Project

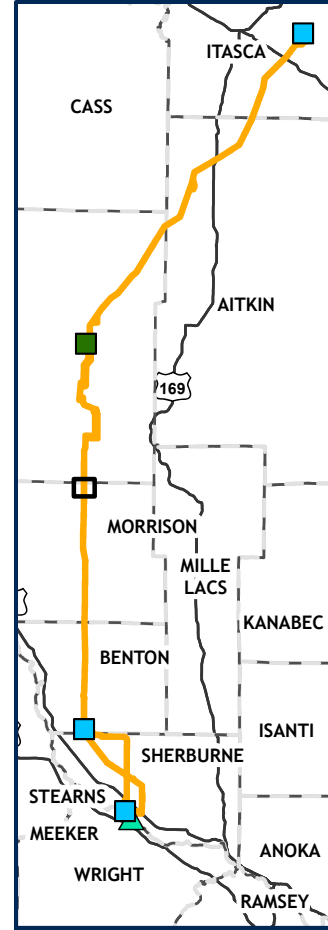


### Detailed Map Modified Proposed Route PAGE 34 OF 64

- MODIFIED PROPOSED ROUTE
- MODIFIED PROPOSED ROUTE CENTERLINE
- MODIFIED PROPOSED ROUTE RIGHT OF WAY
- APPLICATION RIGHT OF WAY
- REPLACE GRE-BS LINE
- REPLACE MR LINE
- REBUILD EXISTING 69KV
- SHIFT BP LINE, 69KV
- SHIFT MR LINE, 230KV
- SHIFT 11 LINE, 115KV
- SHIFT 92 LINE, 230KV
- EXISTING TRANSMISSION LINE**
- 230 KV
- SUBSTATION SITING AREA
- BIG OAKS SUBSTATION AREA
- RESIDENCE
- NOT A RESIDENCE
- PWI WATERCOURSE
- PWI WATERBODY
- NON-FORESTED WETLAND
- FORESTED WETLAND
- WILDLIFE MANAGEMENT AREA
- STATE CONSERVATION EASEMENT
- FEDERAL CONSERVATION EASEMENT
- AQUATIC MANAGEMENT AREA
- STATE FOREST
- STATE PARK
- OTHER DNR LAND
- COUNTY BOUNDARY

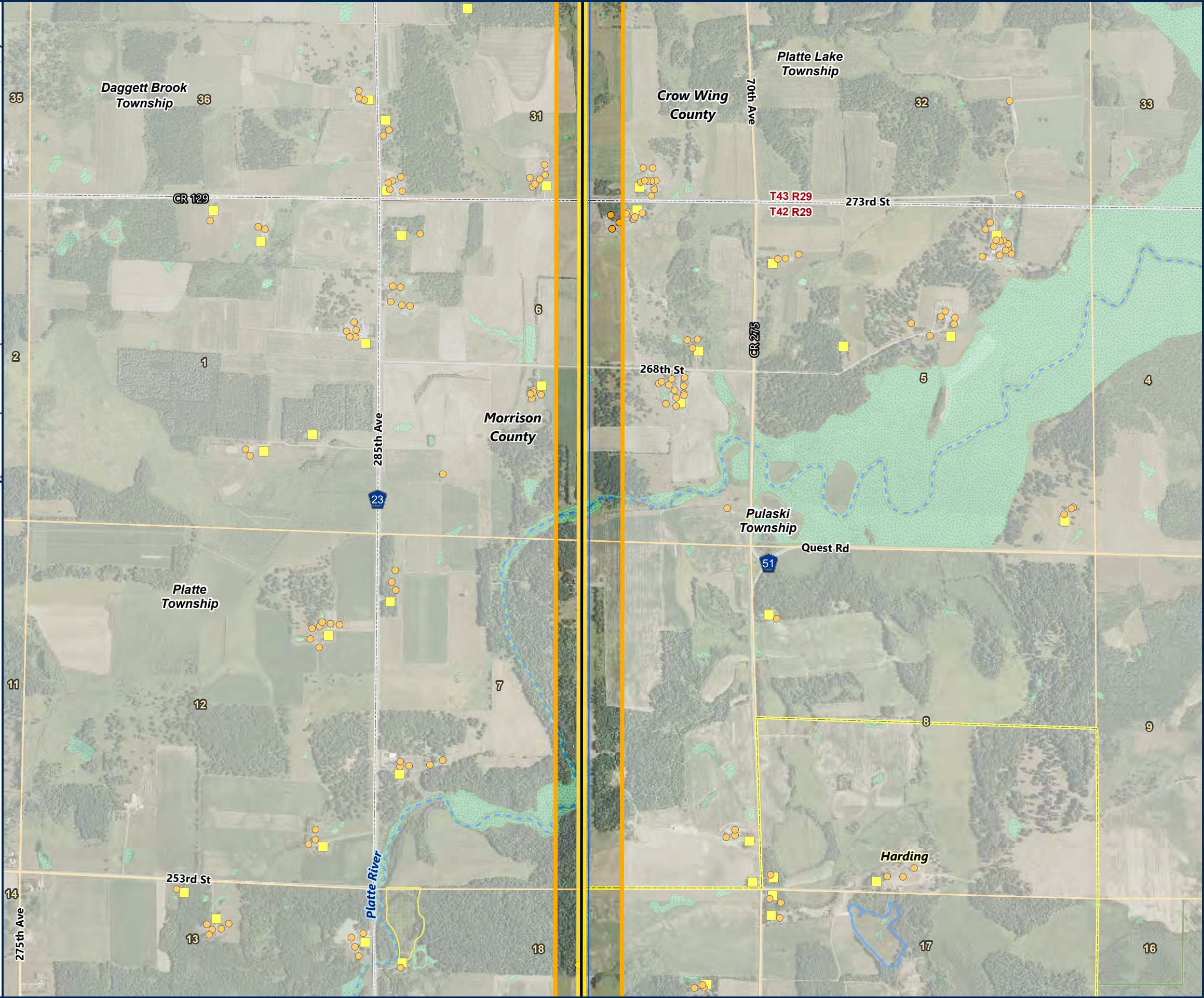


Path: \\mspe-gis-file\GISProj\MinPower\10348886\_NRP\7\_2\_WIP\map\_docs\PRO\_projects\NRP\_Figures\NRP\_Figures\_Sept19\_2024\Letter.aprx
































# Northland Reliability Project



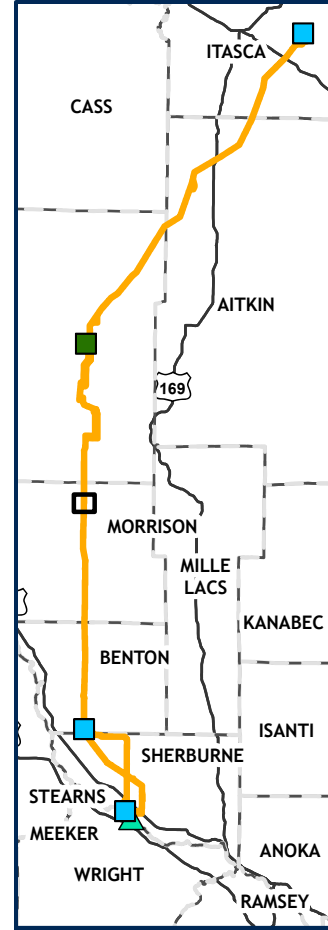


### Detailed Map Modified Proposed Route PAGE 35 OF 64

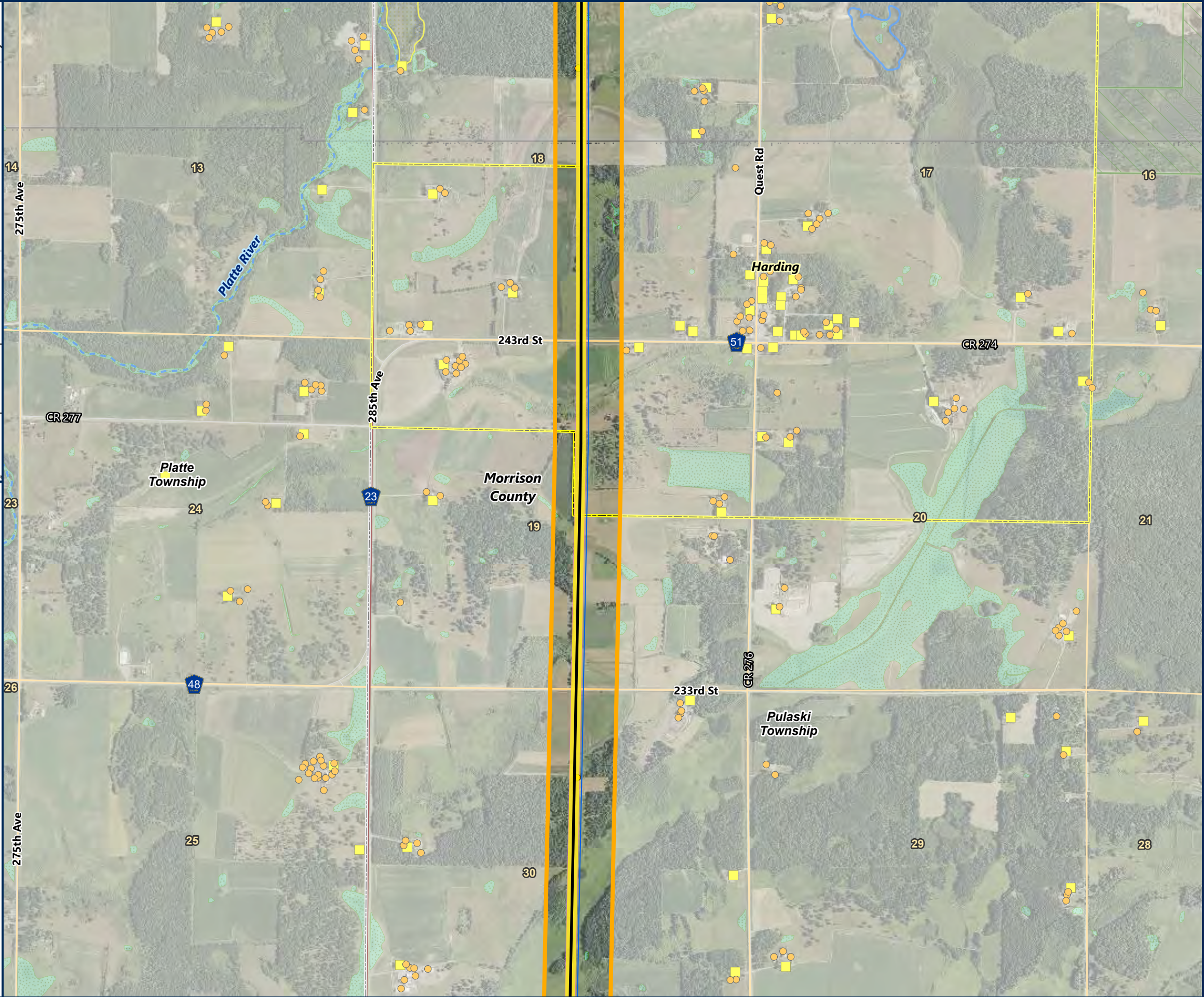
-  MODIFIED PROPOSED ROUTE
-  MODIFIED PROPOSED ROUTE CENTERLINE
-  MODIFIED PROPOSED ROUTE RIGHT OF WAY
-  APPLICATION RIGHT OF WAY
-  REPLACE GRE-BS LINE
-  REPLACE MR LINE
-  REBUILD EXISTING 69KV
-  SHIFT BP LINE, 69KV
-  SHIFT MR LINE, 230KV
-  SHIFT 11 LINE, 115KV
-  SHIFT 92 LINE, 230KV
- EXISTING TRANSMISSION LINE
  -  230 KV
-  SUBSTATION SITING AREA
-  BIG OAKS SUBSTATION AREA
-  RESIDENCE
-  NOT A RESIDENCE
-  PWI WATERCOURSE
-  PWI WATERBODY
-  NON-FORESTED WETLAND
-  FORESTED WETLAND
-  WILDLIFE MANAGEMENT AREA
-  STATE CONSERVATION EASEMENT
-  FEDERAL CONSERVATION EASEMENT
-  AQUATIC MANAGEMENT AREA
-  STATE FOREST
-  STATE PARK
-  OTHER DNR LAND
-  COUNTY BOUNDARY
-  MUNICIPAL BOUNDARY

Path: \\mspe-gis-file\GISProj\MinPower\10348886\_NRP\7.2\_WIP\map\_docs\PRO\_projects\NRP\_Figures\NRP\_Figures\_Sept19\_2024\Letter.aprx



**Northland Reliability Project**



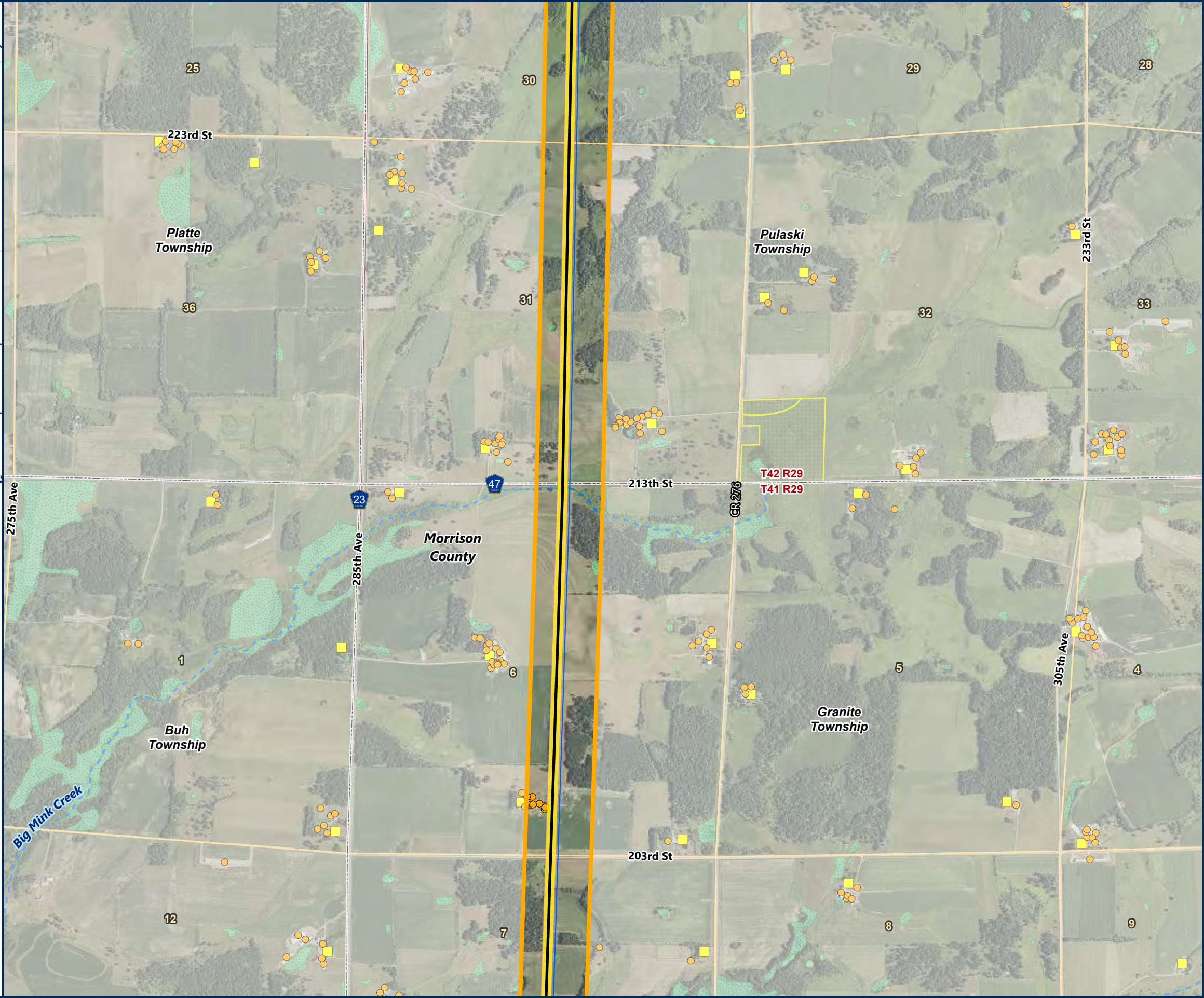
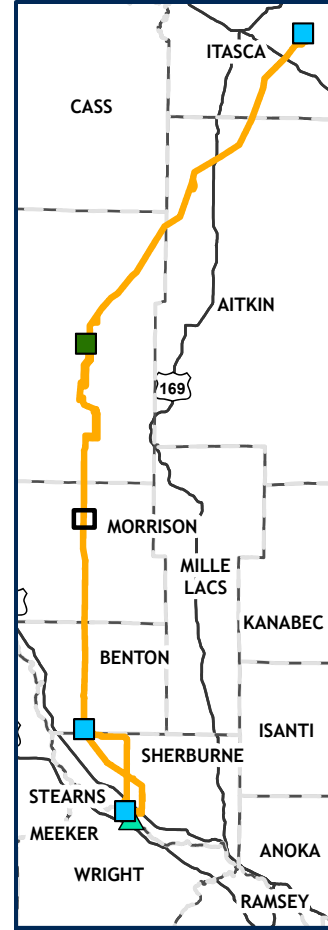
**Detailed Map  
 Modified Proposed Route  
 PAGE 36 OF 64**

- MODIFIED PROPOSED ROUTE
- MODIFIED PROPOSED ROUTE CENTERLINE
- MODIFIED PROPOSED ROUTE RIGHT OF WAY
- APPLICATION RIGHT OF WAY
- REPLACE GRE-BS LINE
- REPLACE MR LINE
- REBUILD EXISTING 69KV
- SHIFT BP LINE, 69KV
- SHIFT MR LINE, 230KV
- SHIFT 11 LINE, 115KV
- SHIFT 92 LINE, 230KV
- EXISTING TRANSMISSION LINE
  - 230 KV
- SUBSTATION SITING AREA
- BIG OAKS SUBSTATION AREA
- RESIDENCE
- NOT A RESIDENCE
- PWI WATERCOURSE
- PWI WATERBODY
- NON-FORESTED WETLAND
- FORESTED WETLAND
- WILDLIFE MANAGEMENT AREA
- STATE CONSERVATION EASEMENT
- FEDERAL CONSERVATION EASEMENT
- AQUATIC MANAGEMENT AREA
- STATE FOREST
- STATE PARK
- OTHER DNR LAND
- COUNTY BOUNDARY
- MUNICIPAL BOUNDARY

0 1,000 2,000 Ft

**Detailed Map**  
**Modified Proposed Route**  
 PAGE 37 OF 64

Path: \\mspe-gis-file\GISProj\MinPower\10348886\_NRP\7.2\_WIP\map\_docs\PRO\_projects\NRP\_Figures\NRP\_Figures\_Sept19\_2024\Letter.aprx



- MODIFIED PROPOSED ROUTE
- MODIFIED PROPOSED ROUTE CENTERLINE
- MODIFIED PROPOSED ROUTE RIGHT OF WAY
- APPLICATION RIGHT OF WAY
- REPLACE GRE-BS LINE
- REPLACE MR LINE
- REBUILD EXISTING 69KV
- SHIFT BP LINE, 69KV
- SHIFT MR LINE, 230KV
- SHIFT 11 LINE, 115KV
- SHIFT 92 LINE, 230KV
- EXISTING TRANSMISSION LINE
- 230 KV
- SUBSTATION SITING AREA
- BIG OAKS SUBSTATION AREA
- RESIDENCE
- NOT A RESIDENCE
- PWI WATERCOURSE
- PWI WATERBODY
- NON-FORESTED WETLAND
- FORESTED WETLAND
- WILDLIFE MANAGEMENT AREA
- STATE CONSERVATION EASEMENT
- FEDERAL CONSERVATION EASEMENT
- AQUATIC MANAGEMENT AREA
- STATE FOREST
- STATE PARK
- OTHER DNR LAND
- COUNTY BOUNDARY

**Northland Reliability Project**

