

Copyright 2013 State of Minnesota, Department of Natural Resources, "NHIS data included here were provided by the Division of Ecological Resources, Minnesota Department of Natural Resources (DNR), and were current as of March 2013. These data are not based on an exhaustive inventory of the state. The lack of data for any geographic area shall not be construed to mean that no significant features are present."

PUBLIC DOCUMENT – Trade Secret Data Excised

Legend

- | | | | | |
|--|-------------------------------|---------------------------|---|---------------------------|
| Distributed Generation Development Zones | 100-year Flood Zone | State Park | MCBS Rank | NHIS |
| County Boundary | National Wetlands Inventory | Scientific & Natural Area | High | Vertebrate Animal |
| Township | Public Waters Inventory (PWI) | Wildlife Management Area | Moderate | Community |
| Section | PWI Watercourse | Waterfowl Production Area | Outstanding | Invertebrate Animal |
| Interstate | USFWS Land Ownership | Nature Conservancy Lands | Regionally Specific Ecological Areas | Vascular Plant |
| Highway | Federal Land | | Moderate Ecological Score | Nonvascular Plant; Fungus |
| Major/Minor Road | | | High Ecological Score | Animal Assemblage |
| | | | Outstanding Ecological Score | Geologic |

Data Source(s): MnDNR Division of Lands & Minerals (2010); MnDNR Division of Water (2008); MnDNR Division of Parks & Recreation (2002); MnDNR Division of Fish & Wildlife (2008); MnDNR Division of Ecological Services (2008, 2013); National Atlas of U.S. (2005); USFWS National Wetlands Inventory (2009); MnDNR Central Region (2008); FEMA (2012); USFWS Cadastral Geodatabase (2013); ESRI (2011); USDA FSA NAIP (various); USGS/EPA (2010); Geronimo Energy (2013) and Westwood Professional Services (2013).

Geronimo Energy Solar Farm

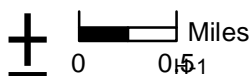
Stearns County, Minnesota

Preliminary Screening Study

Site: (70 Acres)



Westwood Professional Services, Inc.
7699 Anagram Drive
Eden Prairie, MN 55344
PHONE 952-937-5150
FAX 952-937-5822
TOLL FREE 1-888-937-5150
www.westwoodps.com



Copyright 2013 State of Minnesota, Department of Natural Resources, "NHIS data included here were provided by the Division of Ecological Resources, Minnesota Department of Natural Resources (DNR), and were current as of March 2013. These data are not based on an exhaustive inventory of the state. The lack of data for any geographic area shall not be construed to mean that no significant features are present."

PUBLIC DOCUMENT – Trade Secret Data Excised

Legend

- | | | | | |
|--|-------------------------------|---------------------------|---|---------------------------|
| Distributed Generation Development Zones | 100-year Flood Zone | State Park | MCBS Rank | NHIS |
| County Boundary | National Wetlands Inventory | Scientific & Natural Area | High | Vertebrate Animal |
| Township | Public Waters Inventory (PWI) | Wildlife Management Area | Moderate | Community |
| Section | PWI Watercourse | Waterfowl Production Area | Outstanding | Invertebrate Animal |
| Interstate | USFWS Land Ownership | Nature Conservancy Lands | Regionally Specific Ecological Areas | Vascular Plant |
| Highway | Federal Land | | Moderate Ecological Score | Nonvascular Plant; Fungus |
| Major/Minor Road | | | High Ecological Score | Animal Assemblage |
| | | | Outstanding Ecological Score | Geologic |

Data Source(s): MnDNR Division of Lands & Minerals (2010); MnDNR Division of Water (2008); MnDNR Division of Parks & Recreation (2002); MnDNR Division of Fish & Wildlife (2008); MnDNR Division of Ecological Services (2008, 2013); National Atlas of U.S. (2005); USFWS National Wetlands Inventory (2009); MnDNR Central Region (2008); FEMA (2012); USFWS Cadastral Geodatabase (2013); ESRI (2011); USDA FSA NAIP (various); USGS/EPA (2010); Geronimo Energy (2013) and Westwood Professional Services (2013).

Geronimo Energy Solar Farm

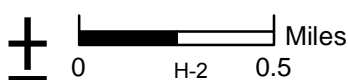
Wright County, Minnesota

Preliminary Screening Study

Site: (14 Acres)



Westwood Professional Services, Inc.
7699 Anagram Drive
Eden Prairie, MN 55344
PHONE 952-937-5150
FAX 952-937-5822
TOLL FREE 1-888-937-5150
www.westwoodps.com



Copyright 2013 State of Minnesota, Department of Natural Resources, "NHIS data included here were provided by the Division of Ecological Resources, Minnesota Department of Natural Resources (DNR), and were current as of March 2013. These data are not based on an exhaustive inventory of the state. The lack of data for any geographic area shall not be construed to mean that no significant features are present."

PUBLIC DOCUMENT – Trade Secret Data Excised

Legend

- | | | | | |
|--|-------------------------------|---------------------------|---|---------------------------|
| Distributed Generation Development Zones | 100-year Flood Zone | State Park | MCBS Rank | NHIS |
| County Boundary | National Wetlands Inventory | Scientific & Natural Area | High | Vertebrate Animal |
| Township | Public Waters Inventory (PWI) | Wildlife Management Area | Moderate | Community |
| Section | PWI Watercourse | Waterfowl Production Area | Outstanding | Invertebrate Animal |
| Interstate | USFWS Land Ownership | Nature Conservancy Lands | Regionally Specific Ecological Areas | Vascular Plant |
| Highway | Federal Land | | Moderate Ecological Score | Nonvascular Plant; Fungus |
| Major/Minor Road | | | High Ecological Score | Animal Assemblage |
| | | | Outstanding Ecological Score | Geologic |

Data Source(s): MnDNR Division of Lands & Minerals (2010); MnDNR Division of Water (2008); MnDNR Division of Parks & Recreation (2002); MnDNR Division of Fish & Wildlife (2008); MnDNR Division of Ecological Services (2008, 2013); National Atlas of U.S. (2005); USFWS National Wetlands Inventory (2009); MnDNR Central Region (2008); FEMA (2012); USFWS Cadastral Geodatabase (2013); ESRI (2011); USDA FSA NAIP (various); USGS/EPA (2010); Geronimo Energy (2013) and Westwood Professional Services (2013).

Geronimo Energy Solar Farm

Kandiyohi and Meeker Counties, Minnesota

Preliminary Screening Study

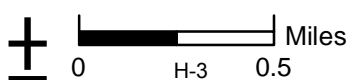
Site: (14 Acres)



Westwood Professional Services, Inc.
7699 Anagram Drive
Eden Prairie, MN 55344

PHONE 952-937-5150
FAX 952-937-5822
TOLL FREE 1-888-937-5150

www.westwoodps.com



Copyright 2013 State of Minnesota, Department of Natural Resources, "NHIS data included here were provided by the Division of Ecological Resources, Minnesota Department of Natural Resources (DNR), and were current as of March 2013. These data are not based on an exhaustive inventory of the state. The lack of data for any geographic area shall not be construed to mean that no significant features are present."

PUBLIC DOCUMENT – Trade Secret Data Excised

Legend

- | | | | | |
|--|-------------------------------|---------------------------|---|---------------------------|
| Distributed Generation Development Zones | 100-year Flood Zone | State Park | MCBS Rank | NHIS |
| County Boundary | National Wetlands Inventory | Scientific & Natural Area | High | Vertebrate Animal |
| Township | Public Waters Inventory (PWI) | Wildlife Management Area | Moderate | Community |
| Section | PWI Watercourse | Waterfowl Production Area | Outstanding | Invertebrate Animal |
| Interstate | USFWS Land Ownership | Nature Conservancy Lands | Regionally Specific Ecological Areas | Vascular Plant |
| Highway | Federal Land | | Moderate Ecological Score | Nonvascular Plant; Fungus |
| Major/Minor Road | | | High Ecological Score | Animal Assemblage |
| | | | Outstanding Ecological Score | Geologic |

Data Source(s): MnDNR Division of Lands & Minerals (2010); MnDNR Division of Water (2008); MnDNR Division of Parks & Recreation (2002); MnDNR Division of Fish & Wildlife (2008); MnDNR Division of Ecological Services (2008, 2013); National Atlas of U.S. (2005); USFWS National Wetlands Inventory (2009); MnDNR Central Region (2008); FEMA (2012); USFWS Cadastral Geodatabase (2013); ESRI (2011); USDA FSA NAIP (various); USGS/EPA (2010); Geronimo Energy (2013) and Westwood Professional Services (2013).

Geronimo Energy Solar Farm

Stearns County, Minnesota

Preliminary Screening Study

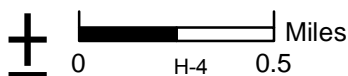
Site: (14 Acres)



Westwood Professional Services, Inc.
7699 Anagram Drive
Eden Prairie, MN 55344

PHONE 952-937-5150
FAX 952-937-5822
TOLL FREE 1-888-937-5150

www.westwoodps.com



Copyright 2013 State of Minnesota, Department of Natural Resources, "NHIS data included here were provided by the Division of Ecological Resources, Minnesota Department of Natural Resources (DNR), and were current as of March 2013. These data are not based on an exhaustive inventory of the state. The lack of data for any geographic area shall not be construed to mean that no significant features are present."

PUBLIC DOCUMENT – Trade Secret Data Excised

Legend

- | | | | | |
|--|-------------------------------|---------------------------|---|---------------------------|
| Distributed Generation Development Zones | 100-year Flood Zone | State Park | MCBS Rank | NHIS |
| County Boundary | National Wetlands Inventory | Scientific & Natural Area | High | Vertebrate Animal |
| Township | Public Waters Inventory (PWI) | Wildlife Management Area | Moderate | Community |
| Section | PWI Watercourse | Waterfowl Production Area | Outstanding | Invertebrate Animal |
| Interstate | USFWS Land Ownership | Nature Conservancy Lands | Regionally Specific Ecological Areas | Vascular Plant |
| Highway | Federal Land | | Moderate Ecological Score | Nonvascular Plant; Fungus |
| Major/Minor Road | | | High Ecological Score | Animal Assemblage |
| | | | Outstanding Ecological Score | Geologic |

Data Source(s): MnDNR Division of Lands & Minerals (2010); MnDNR Division of Water (2008); MnDNR Division of Parks & Recreation (2002); MnDNR Division of Fish & Wildlife (2008); MnDNR Division of Ecological Services (2008, 2013); National Atlas of U.S. (2005); USFWS National Wetlands Inventory (2009); MnDNR Central Region (2008); FEMA (2012); USFWS Cadastral Geodatabase (2013); ESRI (2011); USDA FSA NAIP (various); USGS/EPA (2010); Geronimo Energy (2013) and Westwood Professional Services (2013).

Geronimo Energy Solar Farm

Sherburne and Wright Counties, Minnesota

Preliminary Screening Study

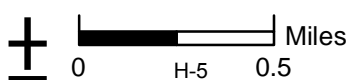
Site: (17.5 Acres)



Westwood Professional Services, Inc.
7699 Anagram Drive
Eden Prairie, MN 55344

PHONE 952-937-5150
FAX 952-937-5822
TOLL FREE 1-888-937-5150

www.westwoodps.com



Copyright 2013 State of Minnesota, Department of Natural Resources, "NHIS data included here were provided by the Division of Ecological Resources, Minnesota Department of Natural Resources (DNR), and were current as of March 2013. These data are not based on an exhaustive inventory of the state. The lack of data for any geographic area shall not be construed to mean that no significant features are present."

PUBLIC DOCUMENT – Trade Secret Data Excised

Legend

- | | | | | |
|--|-------------------------------|---------------------------|---|---------------------------|
| Distributed Generation Development Zones | 100-year Flood Zone | State Park | MCBS Rank | NHIS |
| County Boundary | National Wetlands Inventory | Scientific & Natural Area | High | Vertebrate Animal |
| Township | Public Waters Inventory (PWI) | Wildlife Management Area | Moderate | Community |
| Section | PWI Watercourse | Waterfowl Production Area | Outstanding | Invertebrate Animal |
| Interstate | USFWS Land Ownership | Nature Conservancy Lands | Regionally Specific Ecological Areas | Vascular Plant |
| Highway | Federal Land | | Moderate Ecological Score | Nonvascular Plant; Fungus |
| Major/Minor Road | | | High Ecological Score | Animal Assemblage |
| | | | Outstanding Ecological Score | Geologic |

Data Source(s): MnDNR Division of Lands & Minerals (2010); MnDNR Division of Water (2008); MnDNR Division of Parks & Recreation (2002); MnDNR Division of Fish & Wildlife (2008); MnDNR Division of Ecological Services (2008, 2013); National Atlas of U.S. (2005); USFWS National Wetlands Inventory (2009); MnDNR Central Region (2008); FEMA (2012); USFWS Cadastral Geodatabase (2013); ESRI (2011); USDA FSA NAIP (various); USGS/EPA (2010); Geronimo Energy (2013) and Westwood Professional Services (2013).

Geronimo Energy Solar Farm

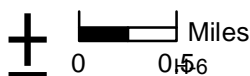
Dodge and Olmsted Counties, Minnesota

Preliminary Screening Study

Site: (70 Acres)



Westwood Professional Services, Inc.
7699 Anagram Drive
Eden Prairie, MN 55344
PHONE 952-937-5150
FAX 952-937-5822
TOLL FREE 1-888-937-5150
www.westwoodps.com



Copyright 2013 State of Minnesota, Department of Natural Resources, "NHIS data included here were provided by the Division of Ecological Resources, Minnesota Department of Natural Resources (DNR), and were current as of March 2013. These data are not based on an exhaustive inventory of the state. The lack of data for any geographic area shall not be construed to mean that no significant features are present."

PUBLIC DOCUMENT – Trade Secret Data Excised

Legend

- | | | | | |
|--|-------------------------------|---------------------------|---|---------------------------|
| Distributed Generation Development Zones | 100-year Flood Zone | State Park | MCBS Rank | NHIS |
| County Boundary | National Wetlands Inventory | Scientific & Natural Area | High | Vertebrate Animal |
| Township | Public Waters Inventory (PWI) | Wildlife Management Area | Moderate | Community |
| Section | PWI Watercourse | Waterfowl Production Area | Outstanding | Invertebrate Animal |
| Interstate | USFWS Land Ownership | Nature Conservancy Lands | Regionally Specific Ecological Areas | Vascular Plant |
| Highway | Federal Land | | Moderate Ecological Score | Nonvascular Plant; Fungus |
| Major/Minor Road | | | High Ecological Score | Animal Assemblage |
| | | | Outstanding Ecological Score | Geologic |

Data Source(s): MnDNR Division of Lands & Minerals (2010); MnDNR Division of Water (2008); MnDNR Division of Parks & Recreation (2002); MnDNR Division of Fish & Wildlife (2008); MnDNR Division of Ecological Services (2008, 2013); National Atlas of U.S. (2005); USFWS National Wetlands Inventory (2009); MnDNR Central Region (2008); FEMA (2012); USFWS Cadastral Geodatabase (2013); ESRI (2011); USDA FSA NAIP (various); USGS/EPA (2010); Geronimo Energy (2013) and Westwood Professional Services (2013).

Geronimo Energy Solar Farm

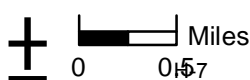
Chisago County, Minnesota

Preliminary Screening Study

Site: (70 Acres)



Westwood Professional Services, Inc.
7699 Anagram Drive
Eden Prairie, MN 55344
PHONE 952-937-5150
FAX 952-937-5822
TOLL FREE 1-888-937-5150
www.westwoodps.com



Copyright 2013 State of Minnesota, Department of Natural Resources, "NHIS data included here were provided by the Division of Ecological Resources, Minnesota Department of Natural Resources (DNR), and were current as of March 2013. These data are not based on an exhaustive inventory of the state. The lack of data for any geographic area shall not be construed to mean that no significant features are present."

PUBLIC DOCUMENT – Trade Secret Data Excised

Legend

- | | | | | |
|--|-------------------------------|---------------------------|---|---------------------------|
| Distributed Generation Development Zones | 100-year Flood Zone | State Park | MCBS Rank | NHIS |
| County Boundary | National Wetlands Inventory | Scientific & Natural Area | High | Vertebrate Animal |
| Township | Public Waters Inventory (PWI) | Wildlife Management Area | Moderate | Community |
| Section | PWI Watercourse | Waterfowl Production Area | Outstanding | Invertebrate Animal |
| Interstate | USFWS Land Ownership | Nature Conservancy Lands | Regionally Specific Ecological Areas | Vascular Plant |
| Highway | Federal Land | | Moderate Ecological Score | Nonvascular Plant; Fungus |
| Major/Minor Road | | | High Ecological Score | Animal Assemblage |
| | | | Outstanding Ecological Score | Geologic |

Data Source(s): MnDNR Division of Lands & Minerals (2010); MnDNR Division of Water (2008); MnDNR Division of Parks & Recreation (2002); MnDNR Division of Fish & Wildlife (2008); MnDNR Division of Ecological Services (2008, 2013); National Atlas of U.S. (2005); USFWS National Wetlands Inventory (2009); MnDNR Central Region (2008); FEMA (2012); USFWS Cadastral Geodatabase (2013); ESRI (2011); USDA FSA NAIP (various); USGS/EPA (2010); Geronimo Energy (2013) and Westwood Professional Services (2013).

Geronimo Energy Solar Farm

Chippewa County, Minnesota

Preliminary Screening Study

Site: (14 Acres)



Westwood Professional Services, Inc.
7699 Anagram Drive
Eden Prairie, MN 55344

PHONE 952-937-5150
FAX 952-937-5822
TOLL FREE 1-888-937-5150

www.westwoodps.com



Copyright 2013 State of Minnesota, Department of Natural Resources, "NHIS data included here were provided by the Division of Ecological Resources, Minnesota Department of Natural Resources (DNR), and were current as of March 2013. These data are not based on an exhaustive inventory of the state. The lack of data for any geographic area shall not be construed to mean that no significant features are present."

PUBLIC DOCUMENT – Trade Secret Data Excised

Legend

- | | | | | |
|--|-------------------------------|---------------------------|---|---------------------------|
| Distributed Generation Development Zones | 100-year Flood Zone | State Park | MCBS Rank | NHIS |
| County Boundary | National Wetlands Inventory | Scientific & Natural Area | High | Vertebrate Animal |
| Township | Public Waters Inventory (PWI) | Wildlife Management Area | Moderate | Community |
| Section | PWI Watercourse | Waterfowl Production Area | Outstanding | Invertebrate Animal |
| Interstate | USFWS Land Ownership | Nature Conservancy Lands | Regionally Specific Ecological Areas | Vascular Plant |
| Highway | Federal Land | | Moderate Ecological Score | Nonvascular Plant; Fungus |
| Major/Minor Road | | | High Ecological Score | Animal Assemblage |
| | | | Outstanding Ecological Score | Geologic |

Data Source(s): MnDNR Division of Lands & Minerals (2010); MnDNR Division of Water (2008); MnDNR Division of Parks & Recreation (2002); MnDNR Division of Fish & Wildlife (2008); MnDNR Division of Ecological Services (2008, 2013); National Atlas of U.S. (2005); USFWS National Wetlands Inventory (2009); MnDNR Central Region (2008); FEMA (2012); USFWS Cadastral Geodatabase (2013); ESRI (2011); USDA FSA NAIP (various); USGS/EPA (2010); Geronimo Energy (2013) and Westwood Professional Services (2013).

Geronimo Energy Solar Farm

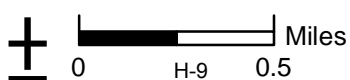
Sibley County, Minnesota

Preliminary Screening Study

Site: (14 Acres)



Westwood Professional Services, Inc.
7699 Anagram Drive
Eden Prairie, MN 55344
PHONE 952-937-5150
FAX 952-937-5822
TOLL FREE 1-888-937-5150
www.westwoodps.com



Copyright 2013 State of Minnesota, Department of Natural Resources, "NHIS data included here were provided by the Division of Ecological Resources, Minnesota Department of Natural Resources (DNR), and were current as of March 2013. These data are not based on an exhaustive inventory of the state. The lack of data for any geographic area shall not be construed to mean that no significant features are present."

PUBLIC DOCUMENT – Trade Secret Data Excised

Legend

- | | | | | |
|--|-------------------------------|---------------------------|---|---------------------------|
| Distributed Generation Development Zones | 100-year Flood Zone | State Park | MCBS Rank | NHIS |
| County Boundary | National Wetlands Inventory | Scientific & Natural Area | High | Vertebrate Animal |
| Township | Public Waters Inventory (PWI) | Wildlife Management Area | Moderate | Community |
| Section | PWI Watercourse | Waterfowl Production Area | Outstanding | Invertebrate Animal |
| Interstate | USFWS Land Ownership | Nature Conservancy Lands | Regionally Specific Ecological Areas | Vascular Plant |
| Highway | Federal Land | | Moderate Ecological Score | Nonvascular Plant; Fungus |
| Major/Minor Road | | | High Ecological Score | Animal Assemblage |
| | | | Outstanding Ecological Score | Geologic |

Data Source(s): MnDNR Division of Lands & Minerals (2010); MnDNR Division of Water (2008); MnDNR Division of Parks & Recreation (2002); MnDNR Division of Fish & Wildlife (2008); MnDNR Division of Ecological Services (2008, 2013); National Atlas of U.S. (2005); USFWS National Wetlands Inventory (2009); MnDNR Central Region (2008); FEMA (2012); USFWS Cadastral Geodatabase (2013); ESRI (2011); USDA FSA NAIP (various); USGS/EPA (2010); Geronimo Energy (2013) and Westwood Professional Services (2013).

Geronimo Energy Solar Farm

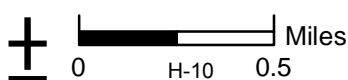
Dodge County, Minnesota

Preliminary Screening Study

Site: (28 Acres)



Westwood Professional Services, Inc.
7699 Anagram Drive
Eden Prairie, MN 55344
PHONE 952-937-5150
FAX 952-937-5822
TOLL FREE 1-888-937-5150
www.westwoodps.com



Copyright 2013 State of Minnesota, Department of Natural Resources, "NHIS data included here were provided by the Division of Ecological Resources, Minnesota Department of Natural Resources (DNR), and were current as of March 2013. These data are not based on an exhaustive inventory of the state. The lack of data for any geographic area shall not be construed to mean that no significant features are present."

PUBLIC DOCUMENT – Trade Secret Data Excised

Legend

- | | | | | |
|--|-------------------------------|---------------------------|---|---------------------------|
| Distributed Generation Development Zones | 100-year Flood Zone | State Park | MCBS Rank | NHIS |
| County Boundary | National Wetlands Inventory | Scientific & Natural Area | High | Vertebrate Animal |
| Township | Public Waters Inventory (PWI) | Wildlife Management Area | Moderate | Community |
| Section | PWI Watercourse | Waterfowl Production Area | Outstanding | Invertebrate Animal |
| Interstate | USFWS Land Ownership | Nature Conservancy Lands | Regionally Specific Ecological Areas | Vascular Plant |
| Highway | Federal Land | | Moderate Ecological Score | Nonvascular Plant; Fungus |
| Major/Minor Road | | | High Ecological Score | Animal Assemblage |
| | | | Outstanding Ecological Score | Geologic |

Data Source(s): MnDNR Division of Lands & Minerals (2010); MnDNR Division of Water (2008); MnDNR Division of Parks & Recreation (2002); MnDNR Division of Fish & Wildlife (2008); MnDNR Division of Ecological Services (2008, 2013); National Atlas of U.S. (2005); USFWS National Wetlands Inventory (2009); MnDNR Central Region (2008); FEMA (2012); USFWS Cadastral Geodatabase (2013); ESRI (2011); USDA FSA NAIP (various); USGS/EPA (2010); Geronimo Energy (2013) and Westwood Professional Services (2013).

Geronimo Energy Solar Farm

Chippewa, Lac Qui Parle, and Yellow Medicine Counties, Minnesota

Preliminary Screening Study

Site: (17.5 Acres)



Westwood Professional Services, Inc.
7699 Anagram Drive
Eden Prairie, MN 55344
PHONE 952-937-5150
FAX 952-937-5822
TOLL FREE 1-888-937-5150
www.westwoodps.com



Copyright 2013 State of Minnesota, Department of Natural Resources, "NHIS data included here were provided by the Division of Ecological Resources, Minnesota Department of Natural Resources (DNR), and were current as of March 2013. These data are not based on an exhaustive inventory of the state. The lack of data for any geographic area shall not be construed to mean that no significant features are present."

PUBLIC DOCUMENT – Trade Secret Data Excised

Legend

- | | | | | |
|--|-------------------------------|---------------------------|---|---------------------------|
| Distributed Generation Development Zones | 100-year Flood Zone | State Park | MCBS Rank | NHIS |
| County Boundary | National Wetlands Inventory | Scientific & Natural Area | High | Vertebrate Animal |
| Township | Public Waters Inventory (PWI) | Wildlife Management Area | Moderate | Community |
| Section | PWI Watercourse | Waterfowl Production Area | Outstanding | Invertebrate Animal |
| Interstate | USFWS Land Ownership | Nature Conservancy Lands | Regionally Specific Ecological Areas | Vascular Plant |
| Highway | Federal Land | | Moderate Ecological Score | Nonvascular Plant; Fungus |
| Major/Minor Road | | | High Ecological Score | Animal Assemblage |
| | | | Outstanding Ecological Score | Geologic |

Data Source(s): MnDNR Division of Lands & Minerals (2010); MnDNR Division of Water (2008); MnDNR Division of Parks & Recreation (2002); MnDNR Division of Fish & Wildlife (2008); MnDNR Division of Ecological Services (2008, 2013); National Atlas of U.S. (2005); USFWS National Wetlands Inventory (2009); MnDNR Central Region (2008); FEMA (2012); USFWS Cadastral Geodatabase (2013); ESRI (2011); USDA FSA NAIP (various); USGS/EPA (2010); Geronimo Energy (2013) and Westwood Professional Services (2013).

Geronimo Energy Solar Farm

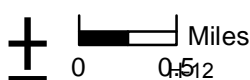
Goodhue County, Minnesota

Preliminary Screening Study

Site: (70 Acres)



Westwood Professional Services, Inc.
7699 Anagram Drive
Eden Prairie, MN 55344
PHONE 952-937-5150
FAX 952-937-5822
TOLL FREE 1-888-937-5150
www.westwoodps.com



Copyright 2013 State of Minnesota, Department of Natural Resources, "NHIS data included here were provided by the Division of Ecological Resources, Minnesota Department of Natural Resources (DNR), and were current as of March 2013. These data are not based on an exhaustive inventory of the state. The lack of data for any geographic area shall not be construed to mean that no significant features are present."

PUBLIC DOCUMENT – Trade Secret Data Excised

Legend

Distributed Generation Development Zones	100-year Flood Zone	State Park	MCBS Rank	NHIS
County Boundary	National Wetlands Inventory	Scientific & Natural Area	High	Vertebrate Animal
Township	Public Waters Inventory (PWI)	Wildlife Management Area	Moderate	Community
Section	PWI Watercourse	Waterfowl Production Area	Outstanding	Invertebrate Animal
Interstate	USFWS Land Ownership	Nature Conservancy Lands	Regionally Specific Ecological Areas	Vascular Plant
Highway	Federal Land		Moderate Ecological Score	Nonvascular Plant; Fungus
Major/Minor Road			High Ecological Score	Animal Assemblage
			Outstanding Ecological Score	Geologic


Data Source(s): MnDNR Division of Lands & Minerals (2010); MnDNR Division of Water (2008); MnDNR Division of Parks & Recreation (2002); MnDNR Division of Fish & Wildlife (2008); MnDNR Division of Ecological Services (2008, 2013); National Atlas of U.S. (2005); USFWS National Wetlands Inventory (2009); MnDNR Central Region (2008); FEMA (2012); USFWS Cadastral Geodatabase (2013); ESRI (2011); USDA FSA NAIP (various); USGS/EPA (2010); Geronimo Energy (2013) and Westwood Professional Services (2013).

Geronimo Energy Solar Farm

Dakota and Washington Counties, Minnesota

Preliminary Screening Study

Site: (14 Acres)



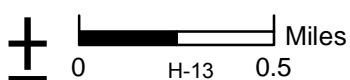
Westwood Professional Services, Inc.
7699 Anagram Drive
Eden Prairie, MN 55344

PHONE 952-937-5150
FAX 952-937-5822
TOLL FREE 1-888-937-5150

www.westwoodps.com



GERONIMO ENERGY



Copyright 2013 State of Minnesota, Department of Natural Resources, "NHIS data included here were provided by the Division of Ecological Resources, Minnesota Department of Natural Resources (DNR), and were current as of March 2013. These data are not based on an exhaustive inventory of the state. The lack of data for any geographic area shall not be construed to mean that no significant features are present."

PUBLIC DOCUMENT – Trade Secret Data Excised

Legend

- | | | | | |
|--|-------------------------------|---------------------------|---|---------------------------|
| Distributed Generation Development Zones | 100-year Flood Zone | State Park | MCBS Rank | NHIS |
| County Boundary | National Wetlands Inventory | Scientific & Natural Area | High | Vertebrate Animal |
| Township | Public Waters Inventory (PWI) | Wildlife Management Area | Moderate | Community |
| Section | PWI Watercourse | Waterfowl Production Area | Outstanding | Invertebrate Animal |
| Interstate | USFWS Land Ownership | Nature Conservancy Lands | Regionally Specific Ecological Areas | Vascular Plant |
| Highway | Federal Land | | Moderate Ecological Score | Nonvascular Plant; Fungus |
| Major/Minor Road | | | High Ecological Score | Animal Assemblage |
| | | | Outstanding Ecological Score | Geologic |

Data Source(s): MnDNR Division of Lands & Minerals (2010); MnDNR Division of Water (2008); MnDNR Division of Parks & Recreation (2002); MnDNR Division of Fish & Wildlife (2008); MnDNR Division of Ecological Services (2008, 2013); National Atlas of U.S. (2005); USFWS National Wetlands Inventory (2009); MnDNR Central Region (2008); FEMA (2012); USFWS Cadastral Geodatabase (2013); ESRI (2011); USDA FSA NAIP (various); USGS/EPA (2010); Geronimo Energy (2013) and Westwood Professional Services (2013).

Geronimo Energy Solar Farm

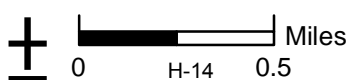
Le Sueur and Nicollet Counties, Minnesota

Preliminary Screening Study

Site: (14 Acres)



Westwood Professional Services, Inc.
7699 Anagram Drive
Eden Prairie, MN 55344
PHONE 952-937-5150
FAX 952-937-5822
TOLL FREE 1-888-937-5150
www.westwoodps.com



Copyright 2013 State of Minnesota, Department of Natural Resources, "NHIS data included here were provided by the Division of Ecological Resources, Minnesota Department of Natural Resources (DNR), and were current as of March 2013. These data are not based on an exhaustive inventory of the state. The lack of data for any geographic area shall not be construed to mean that no significant features are present."

PUBLIC DOCUMENT – Trade Secret Data Excised

Legend

- | | | | | |
|--|-------------------------------|---------------------------|---|---------------------------|
| Distributed Generation Development Zones | 100-year Flood Zone | State Park | MCBS Rank | NHIS |
| County Boundary | National Wetlands Inventory | Scientific & Natural Area | High | Vertebrate Animal |
| Township | Public Waters Inventory (PWI) | Wildlife Management Area | Moderate | Community |
| Section | PWI Watercourse | Waterfowl Production Area | Outstanding | Invertebrate Animal |
| Interstate | USFWS Land Ownership | Nature Conservancy Lands | Regionally Specific Ecological Areas | Vascular Plant |
| Highway | Federal Land | | Moderate Ecological Score | Nonvascular Plant; Fungus |
| Major/Minor Road | | | High Ecological Score | Animal Assemblage |
| | | | Outstanding Ecological Score | Geologic |

Data Source(s): MnDNR Division of Lands & Minerals (2010); MnDNR Division of Water (2008); MnDNR Division of Parks & Recreation (2002); MnDNR Division of Fish & Wildlife (2008); MnDNR Division of Ecological Services (2008, 2013); National Atlas of U.S. (2005); USFWS National Wetlands Inventory (2009); MnDNR Central Region (2008); FEMA (2012); USFWS Cadastral Geodatabase (2013); ESRI (2011); USDA FSA NAIP (various); USGS/EPA (2010); Geronimo Energy (2013) and Westwood Professional Services (2013).

Geronimo Energy Solar Farm

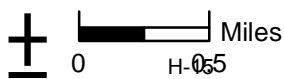
Wright County, Minnesota

Preliminary Screening Study

Site: (38.5 Acres)



Westwood Professional Services, Inc.
7699 Anagram Drive
Eden Prairie, MN 55344
PHONE 952-937-5150
FAX 952-937-5822
TOLL FREE 1-888-937-5150
www.westwoodps.com



Copyright 2013 State of Minnesota, Department of Natural Resources, "NHIS data included here were provided by the Division of Ecological Resources, Minnesota Department of Natural Resources (DNR), and were current as of March 2013. These data are not based on an exhaustive inventory of the state. The lack of data for any geographic area shall not be construed to mean that no significant features are present."

PUBLIC DOCUMENT – Trade Secret Data Excised

Legend

- | | | | | |
|--|-------------------------------|---------------------------|---|---------------------------|
| Distributed Generation Development Zones | 100-year Flood Zone | State Park | MCBS Rank | NHIS |
| County Boundary | National Wetlands Inventory | Scientific & Natural Area | High | Vertebrate Animal |
| Township | Public Waters Inventory (PWI) | Wildlife Management Area | Moderate | Community |
| Section | PWI Watercourse | Waterfowl Production Area | Outstanding | Invertebrate Animal |
| Interstate | USFWS Land Ownership | Nature Conservancy Lands | Regionally Specific Ecological Areas | Vascular Plant |
| Highway | Federal Land | | Moderate Ecological Score | Nonvascular Plant; Fungus |
| Major/Minor Road | | | High Ecological Score | Animal Assemblage |
| | | | Outstanding Ecological Score | Geologic |

Data Source(s): MnDNR Division of Lands & Minerals (2010); MnDNR Division of Water (2008); MnDNR Division of Parks & Recreation (2002); MnDNR Division of Fish & Wildlife (2008); MnDNR Division of Ecological Services (2008, 2013); National Atlas of U.S. (2005); USFWS National Wetlands Inventory (2009); MnDNR Central Region (2008); FEMA (2012); USFWS Cadastral Geodatabase (2013); ESRI (2011); USDA FSA NAIP (various); USGS/EPA (2010); Geronimo Energy (2013) and Westwood Professional Services (2013).

Geronimo Energy Solar Farm

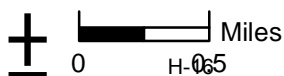
Chisago, Minnesota and Polk, Wisconsin

Preliminary Screening Study

Site: (52.5 Acres)



Westwood Professional Services, Inc.
7699 Anagram Drive
Eden Prairie, MN 55344
PHONE 952-937-5150
FAX 952-937-5822
TOLL FREE 1-888-937-5150
www.westwoodps.com



Copyright 2013 State of Minnesota, Department of Natural Resources, "NHIS data included here were provided by the Division of Ecological Resources, Minnesota Department of Natural Resources (DNR), and were current as of March 2013. These data are not based on an exhaustive inventory of the state. The lack of data for any geographic area shall not be construed to mean that no significant features are present."

PUBLIC DOCUMENT – Trade Secret Data Excised

Legend

- | | | | | |
|--|-------------------------------|---------------------------|---|---------------------------|
| Distributed Generation Development Zones | 100-year Flood Zone | State Park | MCBS Rank | NHIS |
| County Boundary | National Wetlands Inventory | Scientific & Natural Area | High | Vertebrate Animal |
| Township | Public Waters Inventory (PWI) | Wildlife Management Area | Moderate | Community |
| Section | PWI Watercourse | Waterfowl Production Area | Outstanding | Invertebrate Animal |
| Interstate | USFWS Land Ownership | Nature Conservancy Lands | Regionally Specific Ecological Areas | Vascular Plant |
| Highway | Federal Land | | Moderate Ecological Score | Nonvascular Plant; Fungus |
| Major/Minor Road | | | High Ecological Score | Animal Assemblage |
| | | | Outstanding Ecological Score | Geologic |

Data Source(s): MnDNR Division of Lands & Minerals (2010); MnDNR Division of Water (2008); MnDNR Division of Parks & Recreation (2002); MnDNR Division of Fish & Wildlife (2008); MnDNR Division of Ecological Services (2008, 2013); National Atlas of U.S. (2005); USFWS National Wetlands Inventory (2009); MnDNR Central Region (2008); FEMA (2012); USFWS Cadastral Geodatabase (2013); ESRI (2011); USDA FSA NAIP (various); USGS/EPA (2010); Geronimo Energy (2013) and Westwood Professional Services (2013).

Geronimo Energy Solar Farm

McLeod County, Minnesota

Preliminary Screening Study

Site: (14 Acres)



Westwood Professional Services, Inc.
7699 Anagram Drive
Eden Prairie, MN 55344

PHONE 952-937-5150
FAX 952-937-5822
TOLL FREE 1-888-937-5150

www.westwoodps.com



Copyright 2013 State of Minnesota, Department of Natural Resources, "NHIS data included here were provided by the Division of Ecological Resources, Minnesota Department of Natural Resources (DNR), and were current as of March 2013. These data are not based on an exhaustive inventory of the state. The lack of data for any geographic area shall not be construed to mean that no significant features are present."

PUBLIC DOCUMENT – Trade Secret Data Excised

Legend

- | | | | | |
|--|-------------------------------|---------------------------|---|---------------------------|
| Distributed Generation Development Zones | 100-year Flood Zone | State Park | MCBS Rank | NHIS |
| County Boundary | National Wetlands Inventory | Scientific & Natural Area | High | Vertebrate Animal |
| Township | Public Waters Inventory (PWI) | Wildlife Management Area | Moderate | Community |
| Section | PWI Watercourse | Waterfowl Production Area | Outstanding | Invertebrate Animal |
| Interstate | USFWS Land Ownership | Nature Conservancy Lands | Regionally Specific Ecological Areas | Vascular Plant |
| Highway | Federal Land | | Moderate Ecological Score | Nonvascular Plant; Fungus |
| Major/Minor Road | | | High Ecological Score | Animal Assemblage |
| | | | Outstanding Ecological Score | Geologic |

Data Source(s): MnDNR Division of Lands & Minerals (2010); MnDNR Division of Water (2008); MnDNR Division of Parks & Recreation (2002); MnDNR Division of Fish & Wildlife (2008); MnDNR Division of Ecological Services (2008, 2013); National Atlas of U.S. (2005); USFWS National Wetlands Inventory (2009); MnDNR Central Region (2008); FEMA (2012); USFWS Cadastral Geodatabase (2013); ESRI (2011); USDA FSA NAIP (various); USGS/EPA (2010); Geronimo Energy (2013) and Westwood Professional Services (2013).

Geronimo Energy Solar Farm

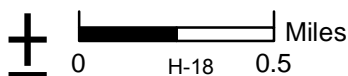
Benton County, Minnesota

Preliminary Screening Study

Site: (21 Acres)



Westwood Professional Services, Inc.
7699 Anagram Drive
Eden Prairie, MN 55344
PHONE 952-937-5150
FAX 952-937-5822
TOLL FREE 1-888-937-5150
www.westwoodps.com



Copyright 2013 State of Minnesota, Department of Natural Resources, "NHIS data included here were provided by the Division of Ecological Resources, Minnesota Department of Natural Resources (DNR), and were current as of March 2013. These data are not based on an exhaustive inventory of the state. The lack of data for any geographic area shall not be construed to mean that no significant features are present."

PUBLIC DOCUMENT – Trade Secret Data Excised

Legend

- | | | | | |
|--|-------------------------------|---------------------------|---|---------------------------|
| Distributed Generation Development Zones | 100-year Flood Zone | State Park | MCBS Rank | NHIS |
| County Boundary | National Wetlands Inventory | Scientific & Natural Area | High | Vertebrate Animal |
| Township | Public Waters Inventory (PWI) | Wildlife Management Area | Moderate | Community |
| Section | PWI Watercourse | Waterfowl Production Area | Outstanding | Invertebrate Animal |
| Interstate | USFWS Land Ownership | Nature Conservancy Lands | Regionally Specific Ecological Areas | Vascular Plant |
| Highway | Federal Land | | Moderate Ecological Score | Nonvascular Plant; Fungus |
| Major/Minor Road | | | High Ecological Score | Animal Assemblage |
| | | | Outstanding Ecological Score | Geologic |

Data Source(s): MnDNR Division of Lands & Minerals (2010); MnDNR Division of Water (2008); MnDNR Division of Parks & Recreation (2002); MnDNR Division of Fish & Wildlife (2008); MnDNR Division of Ecological Services (2008, 2013); National Atlas of U.S. (2005); USFWS National Wetlands Inventory (2009); MnDNR Central Region (2008); FEMA (2012); USFWS Cadastral Geodatabase (2013); ESRI (2011); USDA FSA NAIP (various); USGS/EPA (2010); Geronimo Energy (2013) and Westwood Professional Services (2013).

Geronimo Energy Solar Farm

Chippewa, Lac Qui Parle, and Yellow Medicine Counties, Minnesota

Preliminary Screening Study

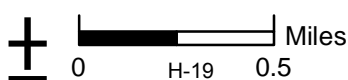
Site: (14 Acres)



Westwood Professional Services, Inc.
7699 Anagram Drive
Eden Prairie, MN 55344

PHONE 952-937-5150
FAX 952-937-5822
TOLL FREE 1-888-937-5150

www.westwoodps.com



Copyright 2013 State of Minnesota, Department of Natural Resources, "NHIS data included here were provided by the Division of Ecological Resources, Minnesota Department of Natural Resources (DNR), and were current as of March 2013. These data are not based on an exhaustive inventory of the state. The lack of data for any geographic area shall not be construed to mean that no significant features are present."

PUBLIC DOCUMENT – Trade Secret Data Excised

Legend

- | | | | | |
|--|-------------------------------|---------------------------|---|---------------------------|
| Distributed Generation Development Zones | 100-year Flood Zone | State Park | MCBS Rank | NHIS |
| County Boundary | National Wetlands Inventory | Scientific & Natural Area | High | Vertebrate Animal |
| Township | Public Waters Inventory (PWI) | Wildlife Management Area | Moderate | Community |
| Section | PWI Watercourse | Waterfowl Production Area | Outstanding | Invertebrate Animal |
| Interstate | USFWS Land Ownership | Nature Conservancy Lands | Regionally Specific Ecological Areas | Vascular Plant |
| Highway | Federal Land | | Moderate Ecological Score | Nonvascular Plant; Fungus |
| Major/Minor Road | | | High Ecological Score | Animal Assemblage |
| | | | Outstanding Ecological Score | Geologic |

Data Source(s): MnDNR Division of Lands & Minerals (2010); MnDNR Division of Water (2008); MnDNR Division of Parks & Recreation (2002); MnDNR Division of Fish & Wildlife (2008); MnDNR Division of Ecological Services (2008, 2013); National Atlas of U.S. (2005); USFWS National Wetlands Inventory (2009); MnDNR Central Region (2008); FEMA (2012); USFWS Cadastral Geodatabase (2013); ESRI (2011); USDA FSA NAIP (various); USGS/EPA (2010); Geronimo Energy (2013) and Westwood Professional Services (2013).

Geronimo Energy Solar Farm

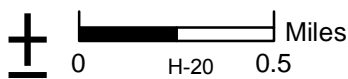
Wright County, Minnesota

Preliminary Screening Study

Site: (14 Acres)



Westwood Professional Services, Inc.
7699 Anagram Drive
Eden Prairie, MN 55344
PHONE 952-937-5150
FAX 952-937-5822
TOLL FREE 1-888-937-5150
www.westwoodps.com



Copyright 2013 State of Minnesota, Department of Natural Resources, "NHIS data included here were provided by the Division of Ecological Resources, Minnesota Department of Natural Resources (DNR), and were current as of March 2013. These data are not based on an exhaustive inventory of the state. The lack of data for any geographic area shall not be construed to mean that no significant features are present."

PUBLIC DOCUMENT – Trade Secret Data Excised

Legend

- | | | | | |
|--|-------------------------------|---------------------------|---|---------------------------|
| Distributed Generation Development Zones | 100-year Flood Zone | State Park | MCBS Rank | NHIS |
| County Boundary | National Wetlands Inventory | Scientific & Natural Area | High | Vertebrate Animal |
| Township | Public Waters Inventory (PWI) | Wildlife Management Area | Moderate | Community |
| Section | PWI Watercourse | Waterfowl Production Area | Outstanding | Invertebrate Animal |
| Interstate | USFWS Land Ownership | Nature Conservancy Lands | Regionally Specific Ecological Areas | Vascular Plant |
| Highway | Federal Land | | Moderate Ecological Score | Nonvascular Plant; Fungus |
| Major/Minor Road | | | High Ecological Score | Animal Assemblage |
| | | | Outstanding Ecological Score | Geologic |

Data Source(s): MnDNR Division of Lands & Minerals (2010); MnDNR Division of Water (2008); MnDNR Division of Parks & Recreation (2002); MnDNR Division of Fish & Wildlife (2008); MnDNR Division of Ecological Services (2008, 2013); National Atlas of U.S. (2005); USFWS National Wetlands Inventory (2009); MnDNR Central Region (2008); FEMA (2012); USFWS Cadastral Geodatabase (2013); ESRI (2011); USDA FSA NAIP (various); USGS/EPA (2010); Geronimo Energy (2013) and Westwood Professional Services (2013).

Geronimo Energy Solar Farm

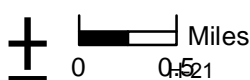
Stearns and Kandiyohi Counties, Minnesota

Preliminary Screening Study

Site: (70 Acres)



Westwood Professional Services, Inc.
7699 Anagram Drive
Eden Prairie, MN 55344
PHONE 952-937-5150
FAX 952-937-5822
TOLL FREE 1-888-937-5150
www.westwoodps.com



Copyright 2013 State of Minnesota, Department of Natural Resources, "NHIS data included here were provided by the Division of Ecological Resources, Minnesota Department of Natural Resources (DNR), and were current as of March 2013. These data are not based on an exhaustive inventory of the state. The lack of data for any geographic area shall not be construed to mean that no significant features are present."

PUBLIC DOCUMENT – Trade Secret Data Excised

Legend

- | | | | | |
|--|-------------------------------|---------------------------|---|---------------------------|
| Distributed Generation Development Zones | 100-year Flood Zone | State Park | MCBS Rank | NHIS |
| County Boundary | National Wetlands Inventory | Scientific & Natural Area | High | Vertebrate Animal |
| Township | Public Waters Inventory (PWI) | Wildlife Management Area | Moderate | Community |
| Section | PWI Watercourse | Waterfowl Production Area | Outstanding | Invertebrate Animal |
| Interstate | USFWS Land Ownership | Nature Conservancy Lands | Regionally Specific Ecological Areas | Vascular Plant |
| Highway | Federal Land | | Moderate Ecological Score | Nonvascular Plant; Fungus |
| Major/Minor Road | | | High Ecological Score | Animal Assemblage |
| | | | Outstanding Ecological Score | Geologic |

Data Source(s): MnDNR Division of Lands & Minerals (2010); MnDNR Division of Water (2008); MnDNR Division of Parks & Recreation (2002); MnDNR Division of Fish & Wildlife (2008); MnDNR Division of Ecological Services (2008, 2013); National Atlas of U.S. (2005); USFWS National Wetlands Inventory (2009); MnDNR Central Region (2008); FEMA (2012); USFWS Cadastral Geodatabase (2013); ESRI (2011); USDA FSA NAIP (various); USGS/EPA (2010); Geronimo Energy (2013) and Westwood Professional Services (2013).

Geronimo Energy Solar Farm

Goodhue, Olmsted and Dodge Counties, Minnesota

Preliminary Screening Study

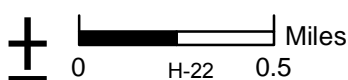
Site: (17.5 Acres)



Westwood Professional Services, Inc.
7699 Anagram Drive
Eden Prairie, MN 55344

PHONE 952-937-5150
FAX 952-937-5822
TOLL FREE 1-888-937-5150

www.westwoodps.com



Copyright 2013 State of Minnesota, Department of Natural Resources, "NHIS data included here were provided by the Division of Ecological Resources, Minnesota Department of Natural Resources (DNR), and were current as of March 2013. These data are not based on an exhaustive inventory of the state. The lack of data for any geographic area shall not be construed to mean that no significant features are present."

PUBLIC DOCUMENT – Trade Secret Data Excised

Legend

- | | | | | |
|--|-------------------------------|---------------------------|---|---------------------------|
| Distributed Generation Development Zones | 100-year Flood Zone | State Park | MCBS Rank | NHIS |
| County Boundary | National Wetlands Inventory | Scientific & Natural Area | High | Vertebrate Animal |
| Township | Public Waters Inventory (PWI) | Wildlife Management Area | Moderate | Community |
| Section | PWI Watercourse | Waterfowl Production Area | Outstanding | Invertebrate Animal |
| Interstate | USFWS Land Ownership | Nature Conservancy Lands | Regionally Specific Ecological Areas | Vascular Plant |
| Highway | Federal Land | | Moderate Ecological Score | Nonvascular Plant; Fungus |
| Major/Minor Road | | | High Ecological Score | Animal Assemblage |
| | | | Outstanding Ecological Score | Geologic |


Data Source(s): MnDNR Division of Lands & Minerals (2010); MnDNR Division of Water (2008); MnDNR Division of Parks & Recreation (2002); MnDNR Division of Fish & Wildlife (2008); MnDNR Division of Ecological Services (2008, 2013); National Atlas of U.S. (2005); USFWS National Wetlands Inventory (2009); MnDNR Central Region (2008); FEMA (2012); USFWS Cadastral Geodatabase (2013); ESRI (2011); USDA FSA NAIP (various); USGS/EPA (2010); Geronimo Energy (2013) and Westwood Professional Services (2013).

Geronimo Energy Solar Farm

Pipestone County, Minnesota

Preliminary Screening Study

Site: (21 Acres)



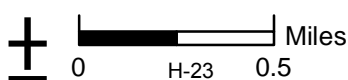
Westwood Professional Services, Inc.
7699 Anagram Drive
Eden Prairie, MN 55344

PHONE 952-937-5150
FAX 952-937-5822
TOLL FREE 1-888-937-5150

www.westwoodps.com



GERONIMO ENERGY



Copyright 2013 State of Minnesota, Department of Natural Resources, "NHIS data included here were provided by the Division of Ecological Resources, Minnesota Department of Natural Resources (DNR), and were current as of March 2013. These data are not based on an exhaustive inventory of the state. The lack of data for any geographic area shall not be construed to mean that no significant features are present."

PUBLIC DOCUMENT – Trade Secret Data Excised

Legend

- | | | | | |
|--|-------------------------------|---------------------------|---|---------------------------|
| Distributed Generation Development Zones | 100-year Flood Zone | State Park | MCBS Rank | NHIS |
| County Boundary | National Wetlands Inventory | Scientific & Natural Area | High | Vertebrate Animal |
| Township | Public Waters Inventory (PWI) | Wildlife Management Area | Moderate | Community |
| Section | PWI Watercourse | Waterfowl Production Area | Outstanding | Invertebrate Animal |
| Interstate | USFWS Land Ownership | Nature Conservancy Lands | Regionally Specific Ecological Areas | Vascular Plant |
| Highway | Federal Land | | Moderate Ecological Score | Nonvascular Plant; Fungus |
| Major/Minor Road | | | High Ecological Score | Animal Assemblage |
| | | | Outstanding Ecological Score | Geologic |

Data Source(s): MnDNR Division of Lands & Minerals (2010); MnDNR Division of Water (2008); MnDNR Division of Parks & Recreation (2002); MnDNR Division of Fish & Wildlife (2008); MnDNR Division of Ecological Services (2008, 2013); National Atlas of U.S. (2005); USFWS National Wetlands Inventory (2009); MnDNR Central Region (2008); FEMA (2012); USFWS Cadastral Geodatabase (2013); ESRI (2011); USDA FSA NAIP (various); USGS/EPA (2010); Geronimo Energy (2013) and Westwood Professional Services (2013).

Geronimo Energy Solar Farm

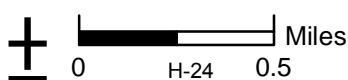
Dakota County, Minnesota

Preliminary Screening Study

Site: (28 Acres)



Westwood Professional Services, Inc.
7699 Anagram Drive
Eden Prairie, MN 55344
PHONE 952-937-5150
FAX 952-937-5822
TOLL FREE 1-888-937-5150
www.westwoodps.com



Copyright 2013 State of Minnesota, Department of Natural Resources, "NHIS data included here were provided by the Division of Ecological Resources, Minnesota Department of Natural Resources (DNR), and were current as of March 2013. These data are not based on an exhaustive inventory of the state. The lack of data for any geographic area shall not be construed to mean that no significant features are present."

PUBLIC DOCUMENT – Trade Secret Data Excised

Legend

Distributed Generation Development Zones	100-year Flood Zone	State Park	MCBS Rank	NHIS
County Boundary	National Wetlands Inventory	Scientific & Natural Area	High	Vertebrate Animal
Township	Public Waters Inventory (PWI)	Wildlife Management Area	Moderate	Community
Section	PWI Watercourse	Waterfowl Production Area	Outstanding	Invertebrate Animal
Interstate	USFWS Land Ownership	Nature Conservancy Lands	Regionally Specific Ecological Areas	Vascular Plant
Highway	Federal Land		Moderate Ecological Score	Nonvascular Plant; Fungus
Major/Minor Road			High Ecological Score	Animal Assemblage
			Outstanding Ecological Score	Geologic


Data Source(s): MnDNR Division of Lands & Minerals (2010); MnDNR Division of Water (2008); MnDNR Division of Parks & Recreation (2002); MnDNR Division of Fish & Wildlife (2008); MnDNR Division of Ecological Services (2008, 2013); National Atlas of U.S. (2005); USFWS National Wetlands Inventory (2009); MnDNR Central Region (2008); FEMA (2012); USFWS Cadastral Geodatabase (2013); ESRI (2011); USDA FSA NAIP (various); USGS/EPA (2010); Geronimo Energy (2013) and Westwood Professional Services (2013).

Geronimo Energy Solar Farm

Chisago and Washington Counties, Minnesota

Preliminary Screening Study

Site: (14 Acres)



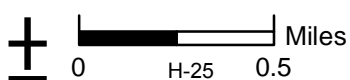
Westwood Professional Services, Inc.
7699 Anagram Drive
Eden Prairie, MN 55344

PHONE 952-937-5150
FAX 952-937-5822
TOLL FREE 1-888-937-5150

www.westwoodps.com



GERONIMO ENERGY



Copyright 2013 State of Minnesota, Department of Natural Resources, "NHIS data included here were provided by the Division of Ecological Resources, Minnesota Department of Natural Resources (DNR), and were current as of March 2013. These data are not based on an exhaustive inventory of the state. The lack of data for any geographic area shall not be construed to mean that no significant features are present."

PUBLIC DOCUMENT – Trade Secret Data Excised

Legend

- | | | | | |
|--|-------------------------------|---------------------------|---|---------------------------|
| Distributed Generation Development Zones | 100-year Flood Zone | State Park | MCBS Rank | NHIS |
| County Boundary | National Wetlands Inventory | Scientific & Natural Area | High | Vertebrate Animal |
| Township | Public Waters Inventory (PWI) | Wildlife Management Area | Moderate | Community |
| Section | PWI Watercourse | Waterfowl Production Area | Outstanding | Invertebrate Animal |
| Interstate | USFWS Land Ownership | Nature Conservancy Lands | Regionally Specific Ecological Areas | Vascular Plant |
| Highway | Federal Land | | Moderate Ecological Score | Nonvascular Plant; Fungus |
| Major/Minor Road | | | High Ecological Score | Animal Assemblage |
| | | | Outstanding Ecological Score | Geologic |

Data Source(s): MnDNR Division of Lands & Minerals (2010); MnDNR Division of Water (2008); MnDNR Division of Parks & Recreation (2002); MnDNR Division of Fish & Wildlife (2008); MnDNR Division of Ecological Services (2008, 2013); National Atlas of U.S. (2005); USFWS National Wetlands Inventory (2009); MnDNR Central Region (2008); FEMA (2012); USFWS Cadastral Geodatabase (2013); ESRI (2011); USDA FSA NAIP (various); USGS/EPA (2010); Geronimo Energy (2013) and Westwood Professional Services (2013).

Geronimo Energy Solar Farm

Waseca County, Minnesota

Preliminary Screening Study

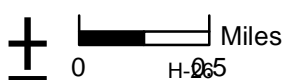
Site: (59.5 Acres)



Westwood Professional Services, Inc.
7699 Anagram Drive
Eden Prairie, MN 55344

PHONE 952-937-5150
FAX 952-937-5822
TOLL FREE 1-888-937-5150

www.westwoodps.com



Copyright 2013 State of Minnesota, Department of Natural Resources, "NHIS data included here were provided by the Division of Ecological Resources, Minnesota Department of Natural Resources (DNR), and were current as of March 2013. These data are not based on an exhaustive inventory of the state. The lack of data for any geographic area shall not be construed to mean that no significant features are present."

PUBLIC DOCUMENT – Trade Secret Data Excised

Legend

- | | | | | |
|--|-------------------------------|---------------------------|---|---------------------------|
| Distributed Generation Development Zones | 100-year Flood Zone | State Park | MCBS Rank | NHIS |
| County Boundary | National Wetlands Inventory | Scientific & Natural Area | High | Vertebrate Animal |
| Township | Public Waters Inventory (PWI) | Wildlife Management Area | Moderate | Community |
| Section | PWI Watercourse | Waterfowl Production Area | Outstanding | Invertebrate Animal |
| Interstate | USFWS Land Ownership | Nature Conservancy Lands | Regionally Specific Ecological Areas | Vascular Plant |
| Highway | Federal Land | | Moderate Ecological Score | Nonvascular Plant; Fungus |
| Major/Minor Road | | | High Ecological Score | Animal Assemblage |
| | | | Outstanding Ecological Score | Geologic |

Data Source(s): MnDNR Division of Lands & Minerals (2010); MnDNR Division of Water (2008); MnDNR Division of Parks & Recreation (2002); MnDNR Division of Fish & Wildlife (2008); MnDNR Division of Ecological Services (2008, 2013); National Atlas of U.S. (2005); USFWS National Wetlands Inventory (2009); MnDNR Central Region (2008); FEMA (2012); USFWS Cadastral Geodatabase (2013); ESRI (2011); USDA FSA NAIP (various); USGS/EPA (2010); Geronimo Energy (2013) and Westwood Professional Services (2013).

Geronimo Energy Solar Farm

Le Sueur and Waseca Counties, Minnesota

Preliminary Screening Study

Site: (21 Acres)



Westwood Professional Services, Inc.
7699 Anagram Drive
Eden Prairie, MN 55344
PHONE 952-937-5150
FAX 952-937-5822
TOLL FREE 1-888-937-5150
www.westwoodps.com



Copyright 2013 State of Minnesota, Department of Natural Resources, "NHIS data included here were provided by the Division of Ecological Resources, Minnesota Department of Natural Resources (DNR), and were current as of March 2013. These data are not based on an exhaustive inventory of the state. The lack of data for any geographic area shall not be construed to mean that no significant features are present."

PUBLIC DOCUMENT – Trade Secret Data Excised

Legend

- | | | | | |
|--|-------------------------------|---------------------------|---|---------------------------|
| Distributed Generation Development Zones | 100-year Flood Zone | State Park | MCBS Rank | NHIS |
| County Boundary | National Wetlands Inventory | Scientific & Natural Area | High | Vertebrate Animal |
| Township | Public Waters Inventory (PWI) | Wildlife Management Area | Moderate | Community |
| Section | PWI Watercourse | Waterfowl Production Area | Outstanding | Invertebrate Animal |
| Interstate | USFWS Land Ownership | Nature Conservancy Lands | Regionally Specific Ecological Areas | Vascular Plant |
| Highway | Federal Land | | Moderate Ecological Score | Nonvascular Plant; Fungus |
| Major/Minor Road | | | High Ecological Score | Animal Assemblage |
| | | | Outstanding Ecological Score | Geologic |

Data Source(s): MnDNR Division of Lands & Minerals (2010); MnDNR Division of Water (2008); MnDNR Division of Parks & Recreation (2002); MnDNR Division of Fish & Wildlife (2008); MnDNR Division of Ecological Services (2008, 2013); National Atlas of U.S. (2005); USFWS National Wetlands Inventory (2009); MnDNR Central Region (2008); FEMA (2012); USFWS Cadastral Geodatabase (2013); ESRI (2011); USDA FSA NAIP (various); USGS/EPA (2010); Geronimo Energy (2013) and Westwood Professional Services (2013).

Geronimo Energy Solar Farm

Rice County, Minnesota

Preliminary Screening Study

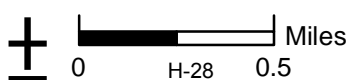
Site: (17.5 Acres)



Westwood Professional Services, Inc.
7699 Anagram Drive
Eden Prairie, MN 55344

PHONE 952-937-5150
FAX 952-937-5822
TOLL FREE 1-888-937-5150

www.westwoodps.com



Copyright 2013 State of Minnesota, Department of Natural Resources, "NHIS data included here were provided by the Division of Ecological Resources, Minnesota Department of Natural Resources (DNR), and were current as of March 2013. These data are not based on an exhaustive inventory of the state. The lack of data for any geographic area shall not be construed to mean that no significant features are present."

PUBLIC DOCUMENT – Trade Secret Data Excised

Legend

- | | | | | |
|--|-------------------------------|---------------------------|---|---------------------------|
| Distributed Generation Development Zones | 100-year Flood Zone | State Park | MCBS Rank | NHIS |
| County Boundary | National Wetlands Inventory | Scientific & Natural Area | High | Vertebrate Animal |
| Township | Public Waters Inventory (PWI) | Wildlife Management Area | Moderate | Community |
| Section | PWI Watercourse | Waterfowl Production Area | Outstanding | Invertebrate Animal |
| Interstate | USFWS Land Ownership | Nature Conservancy Lands | Regionally Specific Ecological Areas | Vascular Plant |
| Highway | Federal Land | | Moderate Ecological Score | Nonvascular Plant; Fungus |
| Major/Minor Road | | | High Ecological Score | Animal Assemblage |
| | | | Outstanding Ecological Score | Geologic |

Data Source(s): MnDNR Division of Lands & Minerals (2010); MnDNR Division of Water (2008); MnDNR Division of Parks & Recreation (2002); MnDNR Division of Fish & Wildlife (2008); MnDNR Division of Ecological Services (2008, 2013); National Atlas of U.S. (2005); USFWS National Wetlands Inventory (2009); MnDNR Central Region (2008); FEMA (2012); USFWS Cadastral Geodatabase (2013); ESRI (2011); USDA FSA NAIP (various); USGS/EPA (2010); Geronimo Energy (2013) and Westwood Professional Services (2013).

Geronimo Energy Solar Farm

Carver County, Minnesota

Preliminary Screening Study

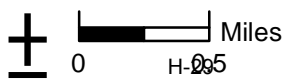
Site: (42 Acres)



Westwood Professional Services, Inc.
7699 Anagram Drive
Eden Prairie, MN 55344

PHONE 952-937-5150
FAX 952-937-5822
TOLL FREE 1-888-937-5150

www.westwoodps.com



Copyright 2013 State of Minnesota, Department of Natural Resources, "NHIS data included here were provided by the Division of Ecological Resources, Minnesota Department of Natural Resources (DNR), and were current as of March 2013. These data are not based on an exhaustive inventory of the state. The lack of data for any geographic area shall not be construed to mean that no significant features are present."

PUBLIC DOCUMENT – Trade Secret Data Excised

Legend

- | | | | | |
|--|-------------------------------|---------------------------|---|---------------------------|
| Distributed Generation Development Zones | 100-year Flood Zone | State Park | MCBS Rank | NHIS |
| County Boundary | National Wetlands Inventory | Scientific & Natural Area | High | Vertebrate Animal |
| Township | Public Waters Inventory (PWI) | Wildlife Management Area | Moderate | Community |
| Section | PWI Watercourse | Waterfowl Production Area | Outstanding | Invertebrate Animal |
| Interstate | USFWS Land Ownership | Nature Conservancy Lands | Regionally Specific Ecological Areas | Vascular Plant |
| Highway | Federal Land | | Moderate Ecological Score | Nonvascular Plant; Fungus |
| Major/Minor Road | | | High Ecological Score | Animal Assemblage |
| | | | Outstanding Ecological Score | Geologic |

Data Source(s): MnDNR Division of Lands & Minerals (2010); MnDNR Division of Water (2008); MnDNR Division of Parks & Recreation (2002); MnDNR Division of Fish & Wildlife (2008); MnDNR Division of Ecological Services (2008, 2013); National Atlas of U.S. (2005); USFWS National Wetlands Inventory (2009); MnDNR Central Region (2008); FEMA (2012); USFWS Cadastral Geodatabase (2013); ESRI (2011); USDA FSA NAIP (various); USGS/EPA (2010); Geronimo Energy (2013) and Westwood Professional Services (2013).

Geronimo Energy Solar Farm

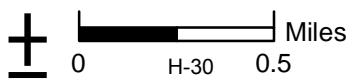
Chisago, Washington, and Anoka Counties, Minnesota

Preliminary Screening Study

Site: (21 Acres)



Westwood Professional Services, Inc.
7699 Anagram Drive
Eden Prairie, MN 55344
PHONE 952-937-5150
FAX 952-937-5822
TOLL FREE 1-888-937-5150
www.westwoodps.com



Copyright 2013 State of Minnesota, Department of Natural Resources, "NHIS data included here were provided by the Division of Ecological Resources, Minnesota Department of Natural Resources (DNR), and were current as of March 2013. These data are not based on an exhaustive inventory of the state. The lack of data for any geographic area shall not be construed to mean that no significant features are present."

PUBLIC DOCUMENT – Trade Secret Data Excised

Legend

Distributed Generation Development Zones	100-year Flood Zone	State Park	MCBS Rank	NHIS
County Boundary	National Wetlands Inventory	Scientific & Natural Area	High	Vertebrate Animal
Township	Public Waters Inventory (PWI)	Wildlife Management Area	Moderate	Community
Section	PWI Watercourse	Waterfowl Production Area	Outstanding	Invertebrate Animal
Interstate	USFWS Land Ownership	Nature Conservancy Lands	Regionally Specific Ecological Areas	Vascular Plant
Highway	Federal Land		Moderate Ecological Score	Nonvascular Plant; Fungus
Major/Minor Road			High Ecological Score	Animal Assemblage
			Outstanding Ecological Score	Geologic

Data Source(s): MnDNR Division of Lands & Minerals (2010); MnDNR Division of Water (2008); MnDNR Division of Parks & Recreation (2002); MnDNR Division of Fish & Wildlife (2008); MnDNR Division of Ecological Services (2008, 2013); National Atlas of U.S. (2005); USFWS National Wetlands Inventory (2009); MnDNR Central Region (2008); FEMA (2012); USFWS Cadastral Geodatabase (2013); ESRI (2011); USDA FSA NAIP (various); USGS/EPA (2010); Geronimo Energy (2013) and Westwood Professional Services (2013).

Geronimo Energy Solar Farm

Goodhue County, Minnesota

Preliminary Screening Study

Site: (21 Acres)



Westwood Professional Services, Inc.
7699 Anagram Drive
Eden Prairie, MN 55344

PHONE 952-937-5150
FAX 952-937-5822
TOLL FREE 1-888-937-5150

www.westwoodps.com

