




012 Miles


1:110,000





**Figure 5 - Prime Farmland within Five Miles of Project Area**  
**Gopher State Solar Project**  
Gopher State Solar, LLC  
Renville County, Minnesota


 Project Area

 Proposed Access Road


 Proposed Collector Line


 County Boundary


 Municipal Boundary


 5-mile Project Area Buffer


**Prime Farmland Classification**

 All areas are prime farmland

 Farmland of statewide importance

 Prime farmland if drained

 Prime farmland if protected from flooding or not frequently flooded during the growing season

 Not prime farmland



**Figure 6**  
**Prime Farmland within Renville County**