




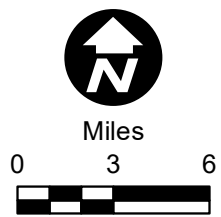
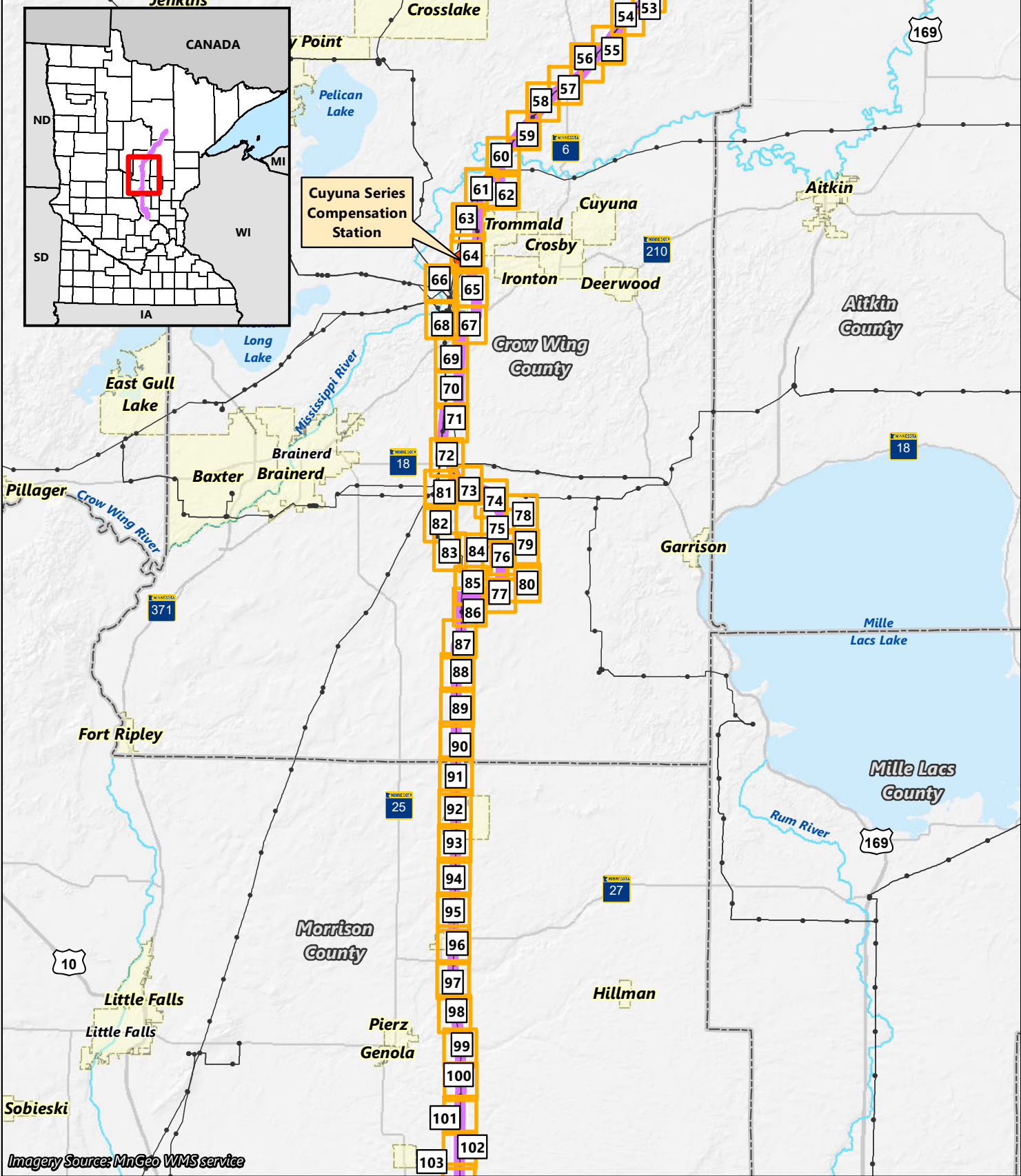







-  Mapbook Page
-  Applicants' Proposed Route
-  Existing Transmission Line
-  Iron Range Substation
-  Municipal Boundary

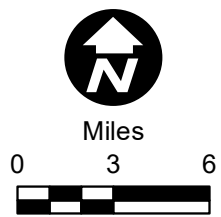


Appendix C - Map 1 of 3

MAP BOOK INDEX
Northland Reliability Project
Environmental Assessment



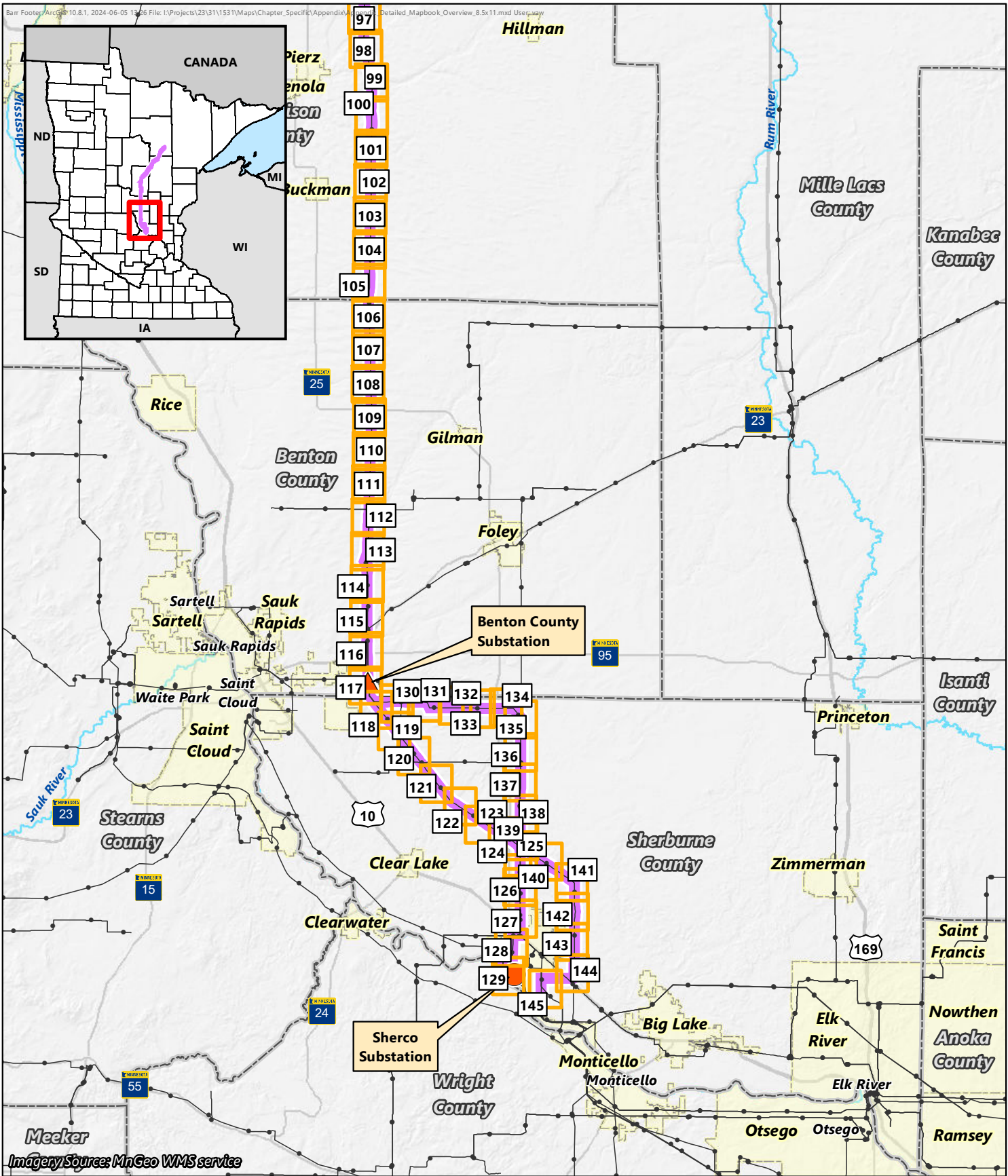
-  Mapbook Page
-  Applicants' Proposed Route
-  Existing Transmission Line
-  Cuyuna Series Compensation Station
-  Municipal Boundary









Appendix C - Map 2 of 3

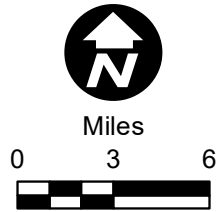
MAP BOOK INDEX
Northland Reliability Project
Environmental Assessment

Imagery Source: MnGeo WMS service



-  Mapbook Page
-  Applicants' Proposed Route
-  Existing Transmission Line
-  Benton County Substation
-  Sherco Substation

 Municipal Boundary



Appendix C - Map 3 of 3

MAP BOOK INDEX
Northland Reliability Project
Environmental Assessment