

MAP 7 - ZONING
 WALLEYE WIND PROJECT
 WALLEYE WIND, LLC
 ROCK COUNTY, MINNESOTA
 DATE: 6/29/2020

Sources: Rock County, MN, 2019; ECT, 2020.

- Proposed Turbine (06/03/2020)
- Proposed MET Tower
- Project Boundary (±31,095 Ac.)
- Map Page

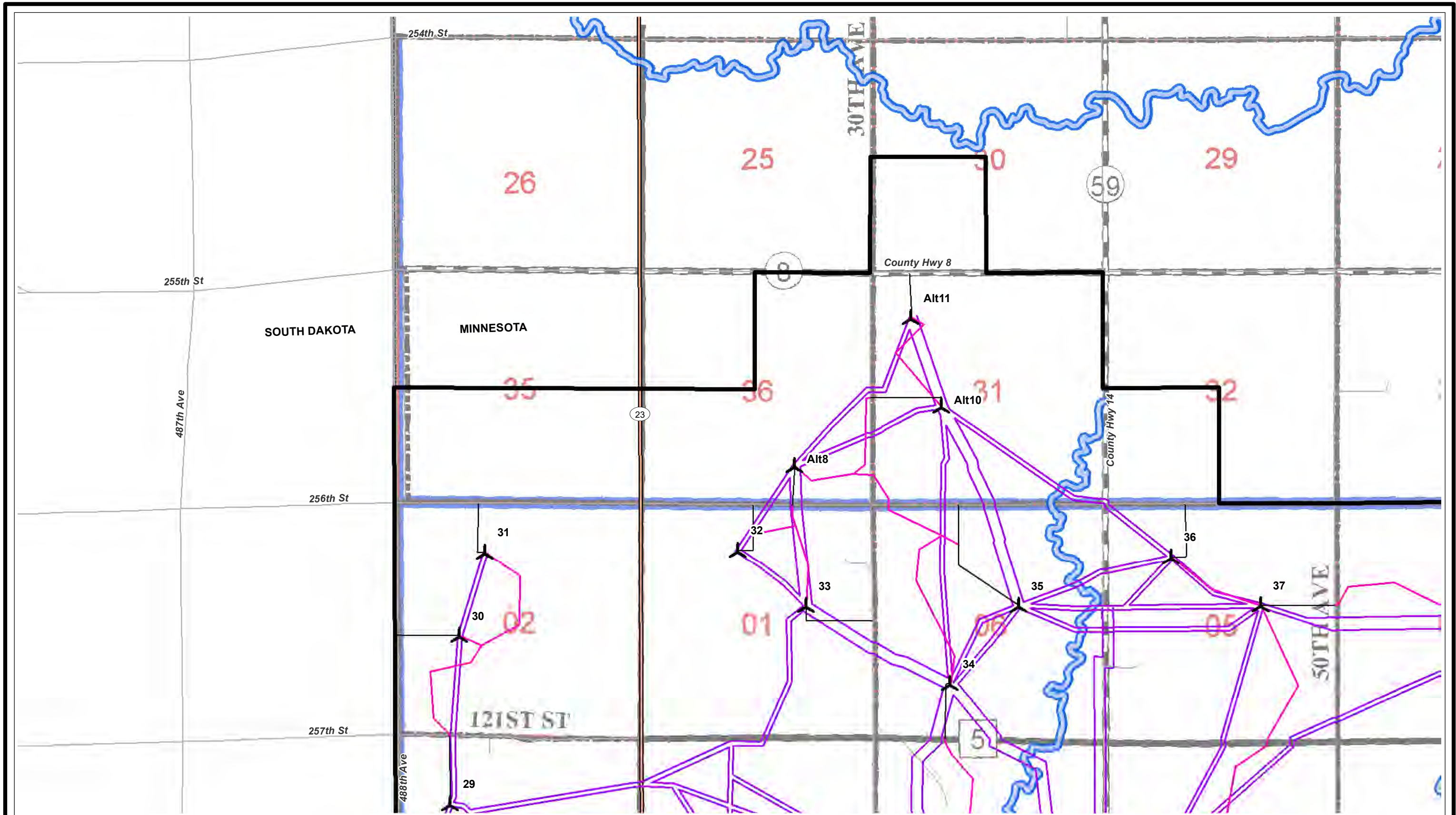
- Collection Corridors
- Crane Paths
- Access Roads
- O&M And Substation
- Proposed Laydown Yard

- Interstates
- US Highways
- State Highways
- State Boundary
- County Boundary

- Rock County Shoreline 75ft Setback
- Commercial
- EROS Overlay District

- | | |
|---------------------------------------|--------------------|
| General Agriculture (A-2) | DNR Public Waters |
| Limited Agriculture (A-1) | Interstate Highway |
| Suburban (R-1) | U.S. Highway |
| Highway Service (B-1) | State Highway |
| General Industry (I-1) | County Road |
| Ordinary Amusement | County Gravel |
| Flood Hazard (Zone A) | Township Road |
| Incorporated Community | State Park |
| Drinking Water Supply Management Area | Sections |





MAP 7 - ZONING - PAGE 1 OF 6
 WALLEYE WIND PROJECT
 WALLEYE WIND, LLC
 ROCK COUNTY, MINNESOTA
 DATE: 6/29/2020

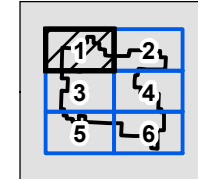
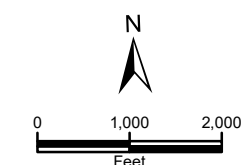
Sources: Rock County, MN, 2019; Minnehaha County, SD, 2019; ECT, 2020.

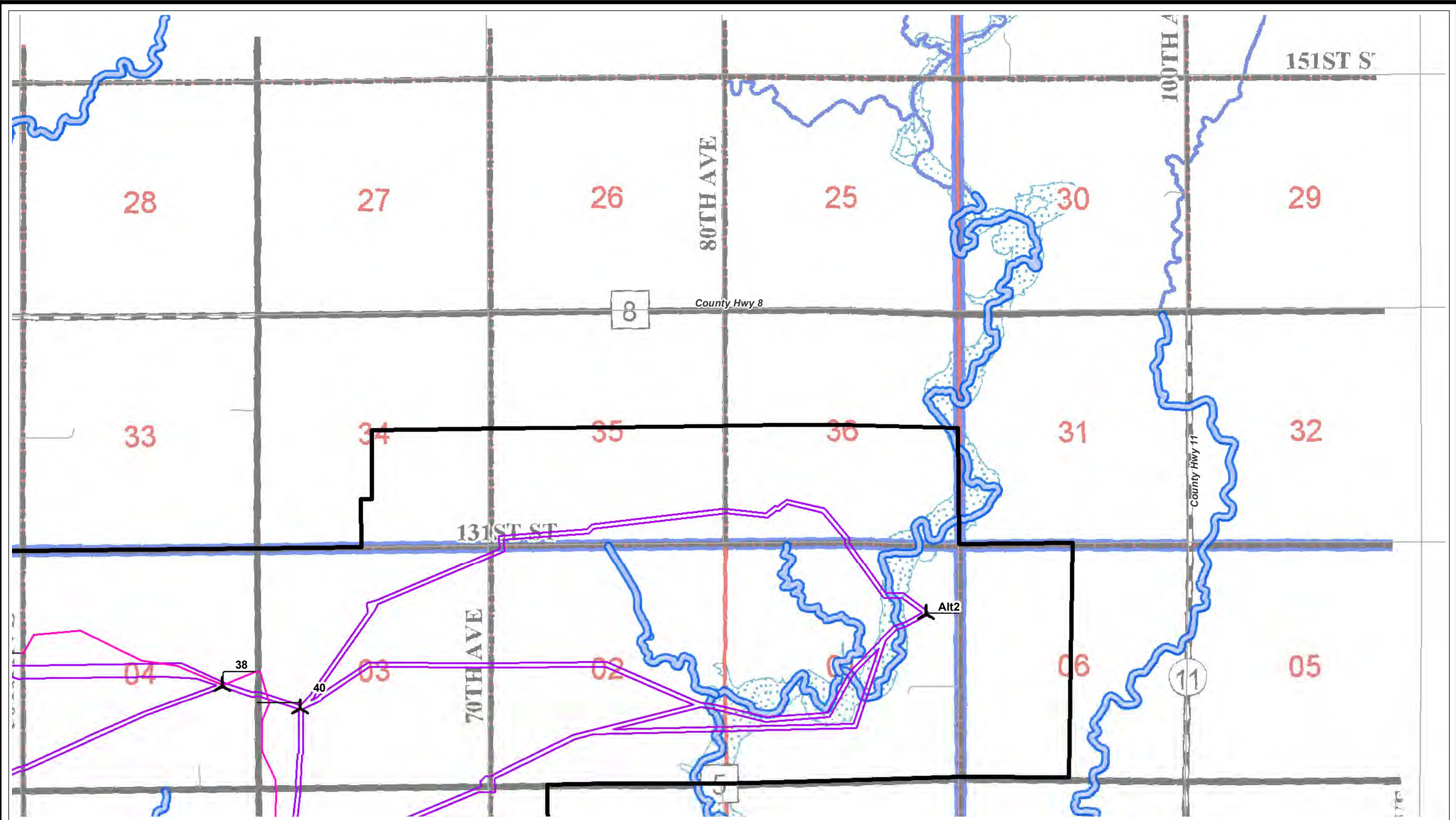
- Proposed Turbine (06/03/2020)
- Proposed MET Tower
- Project Boundary (±31,095 Ac.)

- Collection Circuits
- Crane Paths
- Access Roads
- O&M And Substation
- Proposed Laydown Yard

- Rock County Shoreline 75ft Setback
- State Boundary
- Minnehaha County, SD**
- Commercial
- Planned Development
- EROS Overlay District

- General Agriculture (A-2)
- Limited Agriculture (A-1)
- Suburban (R-1)
- Highway Service (B-1)
- General Industry (I-1)
- Orderly Amenity
- Flood Hazard (Zone A)
- Incorporated Community
- Drinking Water Supply Management Area
- DNR Public Waters
- Interstate Highway
- U.S. Highway
- State Highway
- County Road
- County Gravel
- Township Road
- State Park
- Sections





MAP 7 - ZONING - PAGE 2 OF 6
 WALLEYE WIND PROJECT
 WALLEYE WIND, LLC
 ROCK COUNTY, MINNESOTA
 DATE: 6/29/2020

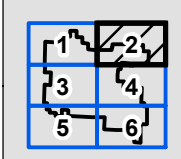
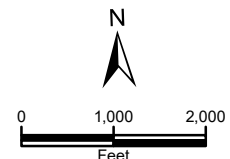
Sources: Rock County, MN, 2019; Minnehaha County, SD, 2019; ECT, 2020.

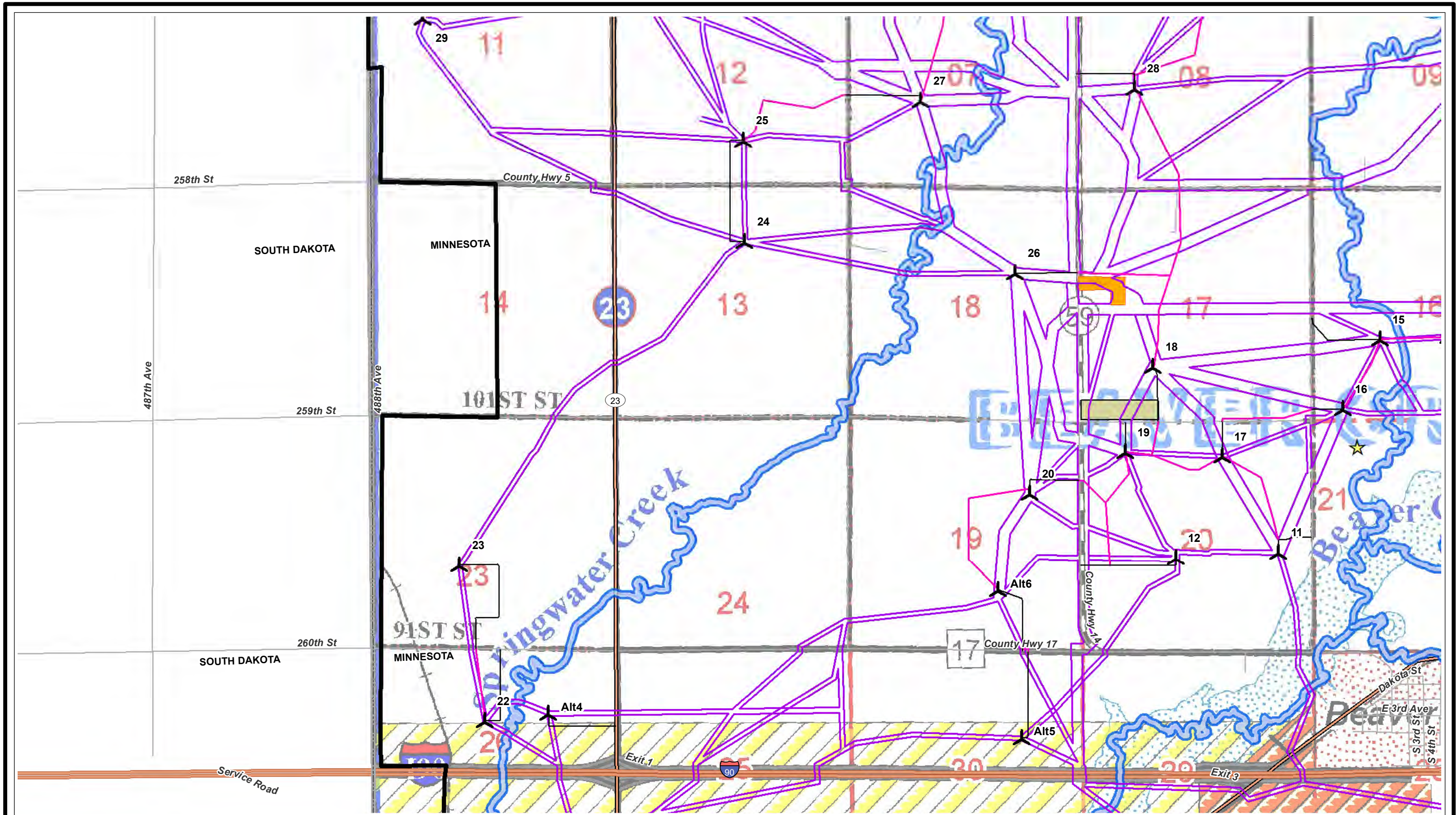
- Proposed Turbine (06/03/2020)
- Proposed MET Tower
- Project Boundary (±31,095 Ac.)

- Collection Circuits
- Crane Paths
- Access Roads
- O&M And Substation
- Proposed Laydown Yard

- Rock County Shoreline 75ft Setback
- State Boundary
- Minnehaha County, SD**
- Commercial
- Planned Development
- EROS Overlay District

- General Agriculture (A-2)
- Limited Agriculture (A-1)
- Suburban (R-1)
- Highway Service (B-1)
- General Industry (I-1)
- Ordely Amusement
- Flood Hazard (Zone A)
- Incorporated Community
- Drinking Water Supply Management Area
- DNR Public Waters
- Interstate Highway
- U.S. Highway
- State Highway
- County Road
- County Gravel
- Township Road
- State Park
- Sections





MAP 7 - ZONING - PAGE 3 OF 6
 WALLEYE WIND PROJECT
 WALLEYE WIND, LLC
 ROCK COUNTY, MINNESOTA
 DATE: 6/29/2020

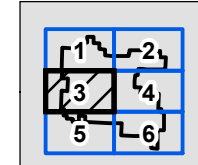
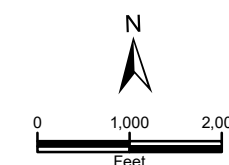
Sources: Rock County, MN, 2019; Minnehaha County, SD, 2019; ECT, 2020.

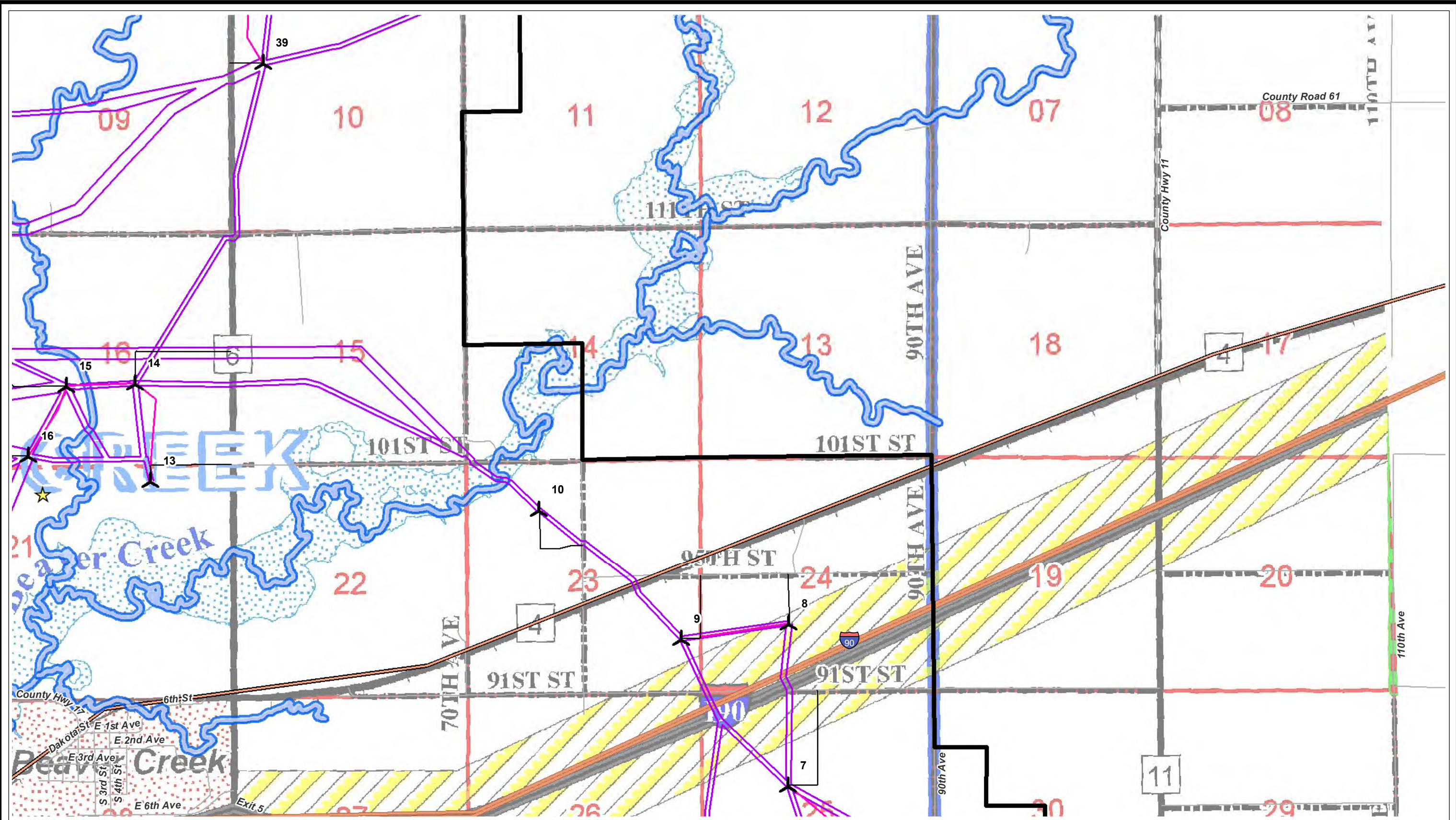
- Proposed Turbine (06/03/2020)
- Proposed MET Tower
- Project Boundary (±31,095 Ac.)

- Collection Circuits
- Crane Paths
- Access Roads
- O&M And Substation
- Proposed Laydown Yard

- Rock County Shoreline 75ft Setback
- State Boundary
- Minnehaha County, SD**
- Commercial
- Planned Development
- EROS Overlay District

- General Agriculture (A-2)
- Limited Agriculture (A-1)
- Suburban (R-1)
- Highway Service (B-1)
- General Industry (I-1)
- Ordinary Amusement
- Front Hazard (Zone A)
- Incorporated Community
- Drinking Water Supply Management Area
- DNR Public Waters
- Interstate Highway
- State Highway
- County Road
- County Gravel
- Township Road
- State Park
- Sections





MAP 7 - ZONING - PAGE 4 OF 6
 WALLEYE WIND PROJECT
 WALLEYE WIND, LLC
 ROCK COUNTY, MINNESOTA
 DATE: 6/29/2020

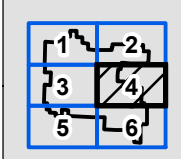
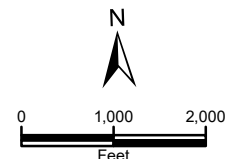
Sources: Rock County, MN, 2019; Minnehaha County, SD, 2019; ECT, 2020.

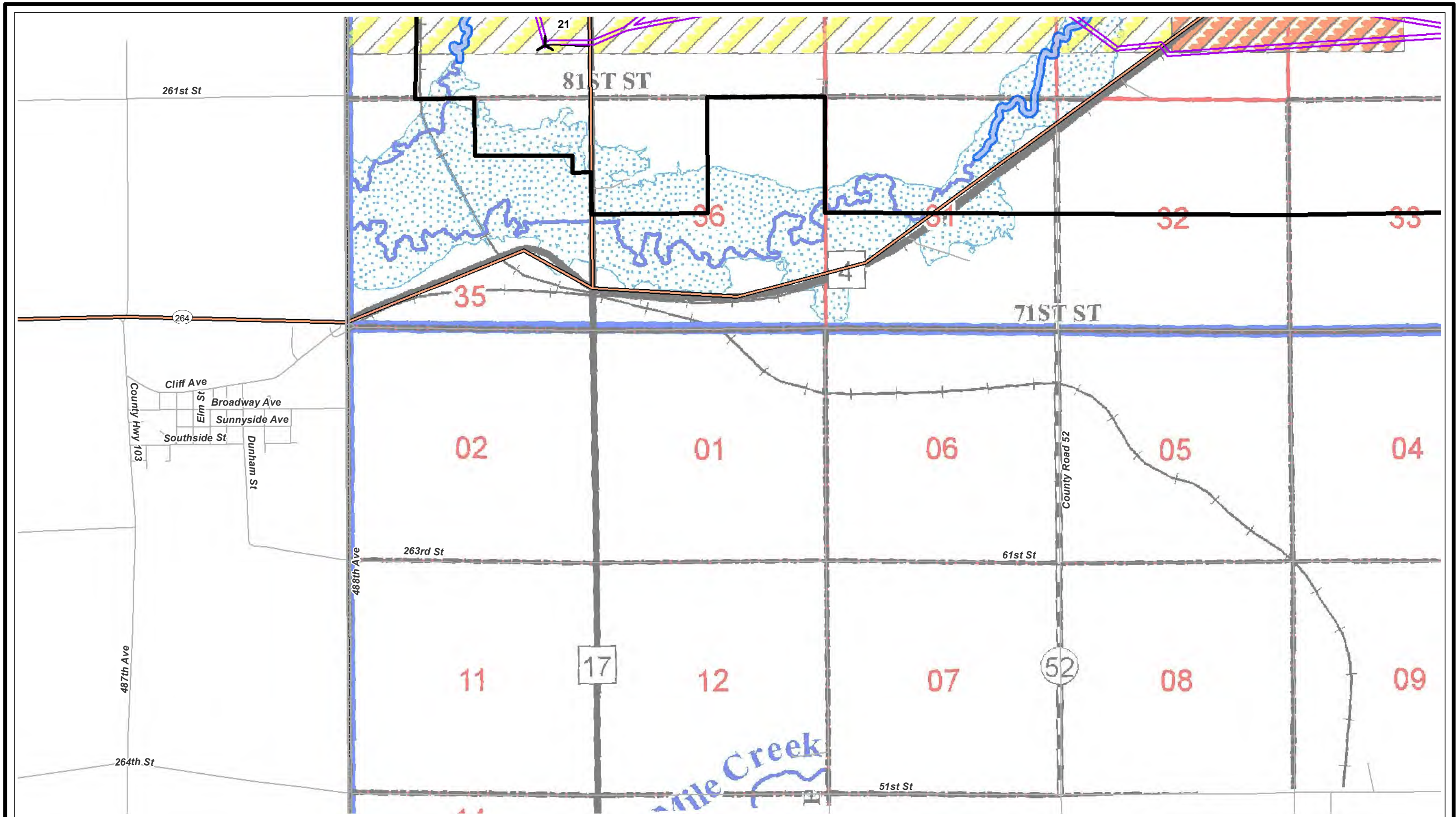
- Proposed Turbine (06/03/2020)
- Proposed MET Tower
- Project Boundary (±31,095 Ac.)

- Collection Circuits
- Crane Paths
- Access Roads
- O&M And Substation
- Proposed Laydown Yard

- Rock County Shoreline 75ft Setback
- State Boundary
- Minnehaha County, SD**
- Commercial
- Planned Development
- EROS Overlay District

- General Agriculture (A-2)
- Limited Agriculture (A-1)
- Suburban (R-1)
- Highway Service (B-1)
- General Industry (I-1)
- Ordinary Amusement
- Front Hazard (Zone A)
- Incorporated Community
- Drinking Water Supply Management Area
- DNR Public Waters
- Interstate Highway
- U.S. Highway
- State Highway
- County Road
- County Gravel
- Township Road
- State Park
- Sections





MAP 7 - ZONING - PAGE 5 OF 6
 WALLEYE WIND PROJECT
 WALLEYE WIND, LLC
 ROCK COUNTY, MINNESOTA
 DATE: 6/29/2020

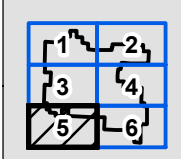
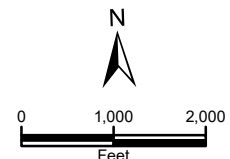
Sources: Rock County, MN, 2019; Minnehaha County, SD, 2019; ECT, 2020.

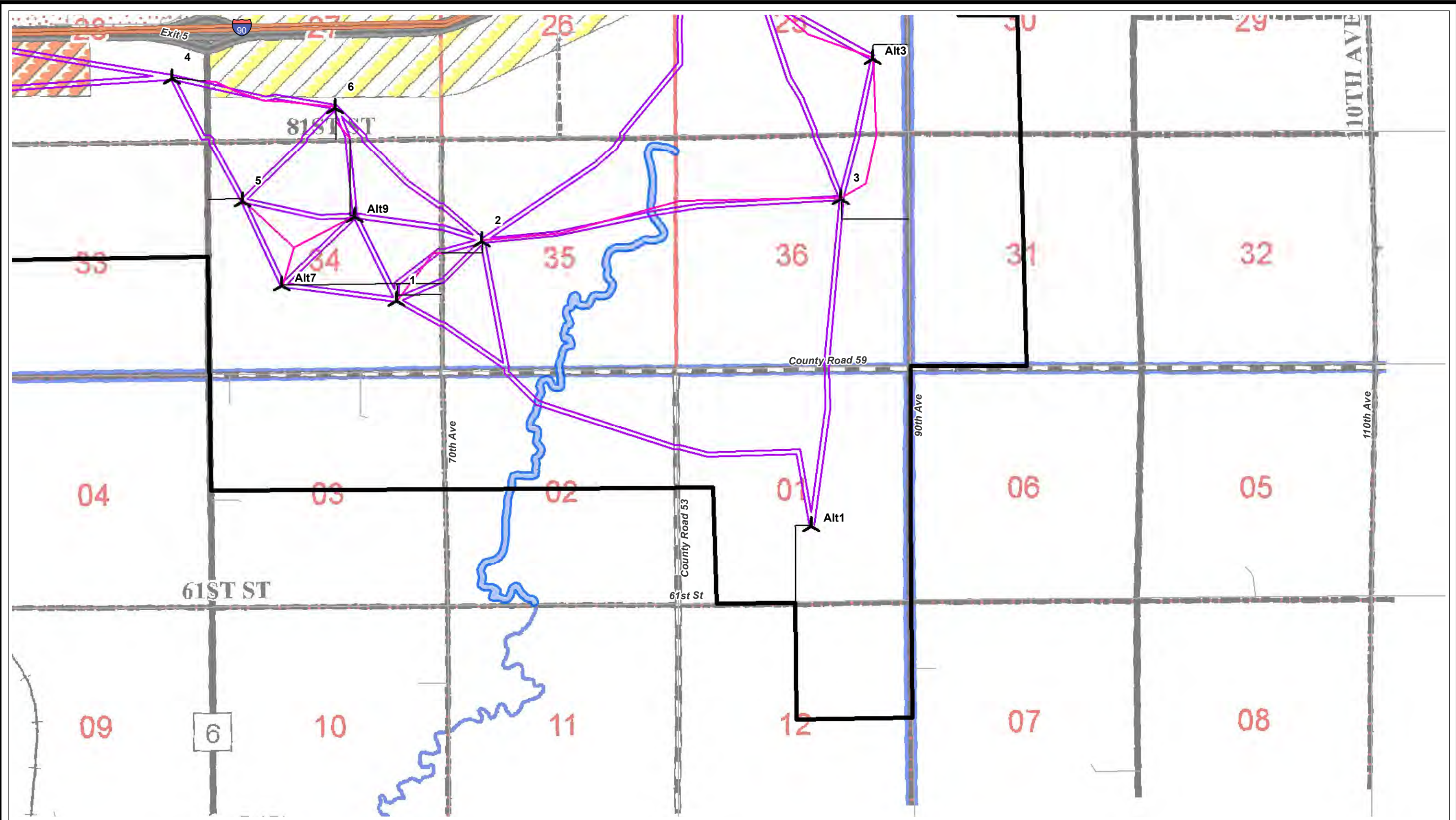
- Proposed Turbine (06/03/2020)
- Proposed MET Tower
- Project Boundary (±31,095 Ac.)

- Collection Circuits
- Crane Paths
- Access Roads
- O&M And Substation
- Proposed Laydown Yard

- Rock County Shoreline 75ft Setback
- State Boundary
- Minnehaha County, SD**
- Commercial
- Planned Development
- EROS Overlay District

- General Agriculture (A-2)
- Limited Agriculture (A-1)
- Suburban (R-1)
- Highway Service (B-1)
- General Industry (I-1)
- Ordery Amenity
- Flood Hazard (Zone A)
- Incorporated Community
- Drinking Water Supply Management Area
- DNR Public Waters
- Interstate Highway
- U.S. Highway
- State Highway
- County Road
- County Gravel
- Township Road
- State Park
- Sections





MAP 7 - ZONING - PAGE 6 OF 6
 WALLEYE WIND PROJECT
 WALLEYE WIND, LLC
 ROCK COUNTY, MINNESOTA
 DATE: 6/29/2020

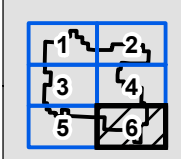
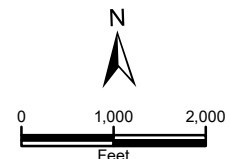
Sources: Rock County, MN, 2019; Minnehaha County, SD, 2019; ECT, 2020.

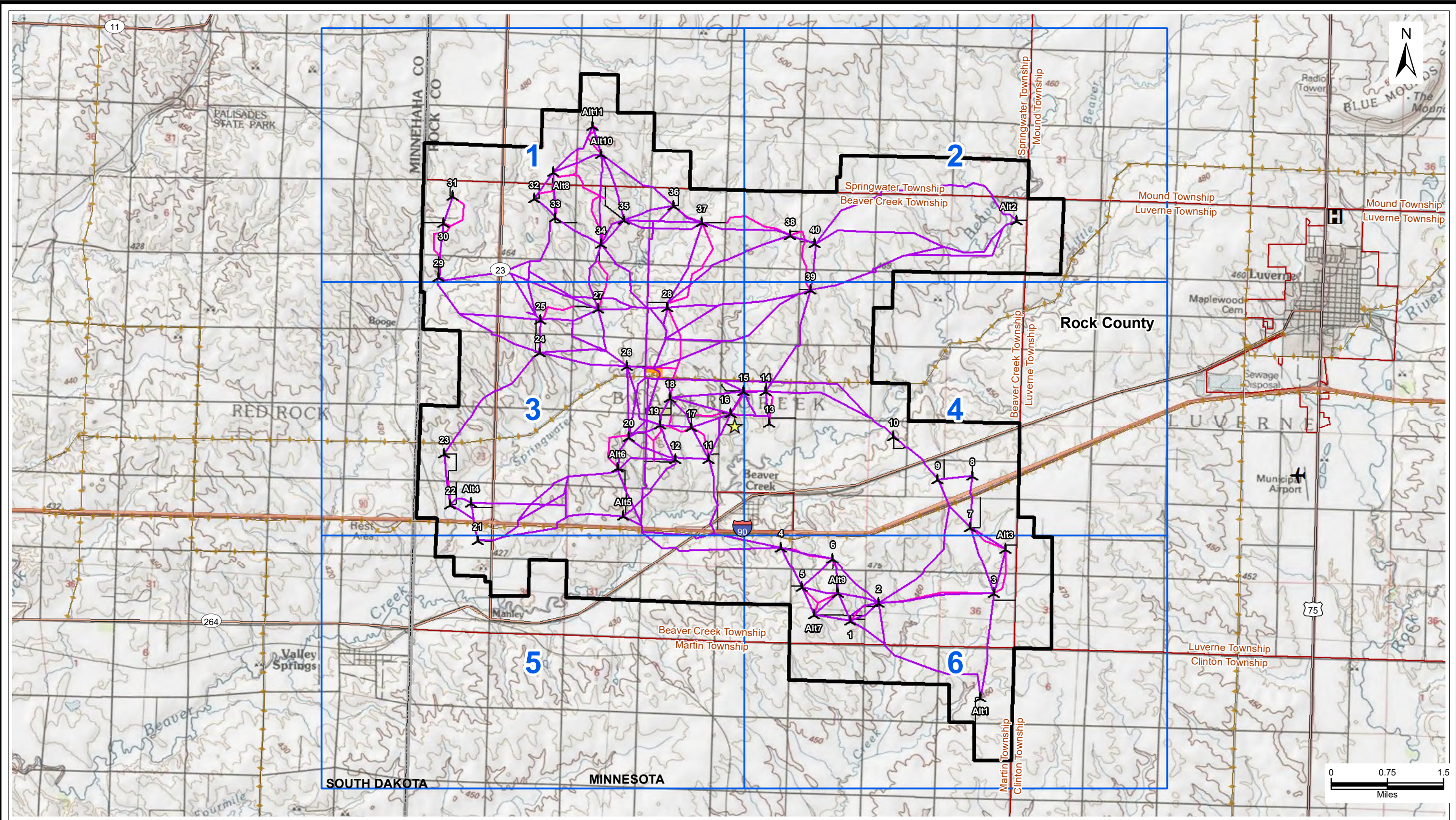
- Proposed Turbine (06/03/2020)
- Proposed MET Tower
- Project Boundary (±31,095 Ac.)

- Collection Circuits
- Crane Paths
- Access Roads
- O&M And Substation
- Proposed Laydown Yard

- Rock County Shoreline 75ft Setback
- State Boundary
- Minnehaha County, SD**
- Commercial
- Planned Development
- EROS Overlay District





- DNR Public Waters
- Interstate Highway
- U.S. Highway
- State Highway
- County Road
- County Gravel
- Township Road
- State Park
- Sections
- Drinking Water Supply Management Area












MAP 8 - TOPOGRAPHIC
 WALLEYE WIND PROJECT
 WALLEYE WIND, LLC
 ROCK COUNTY, MINNESOTA
 DATE: 6/29/2020

Sources: USA Topo Maps; ECT, 2020.

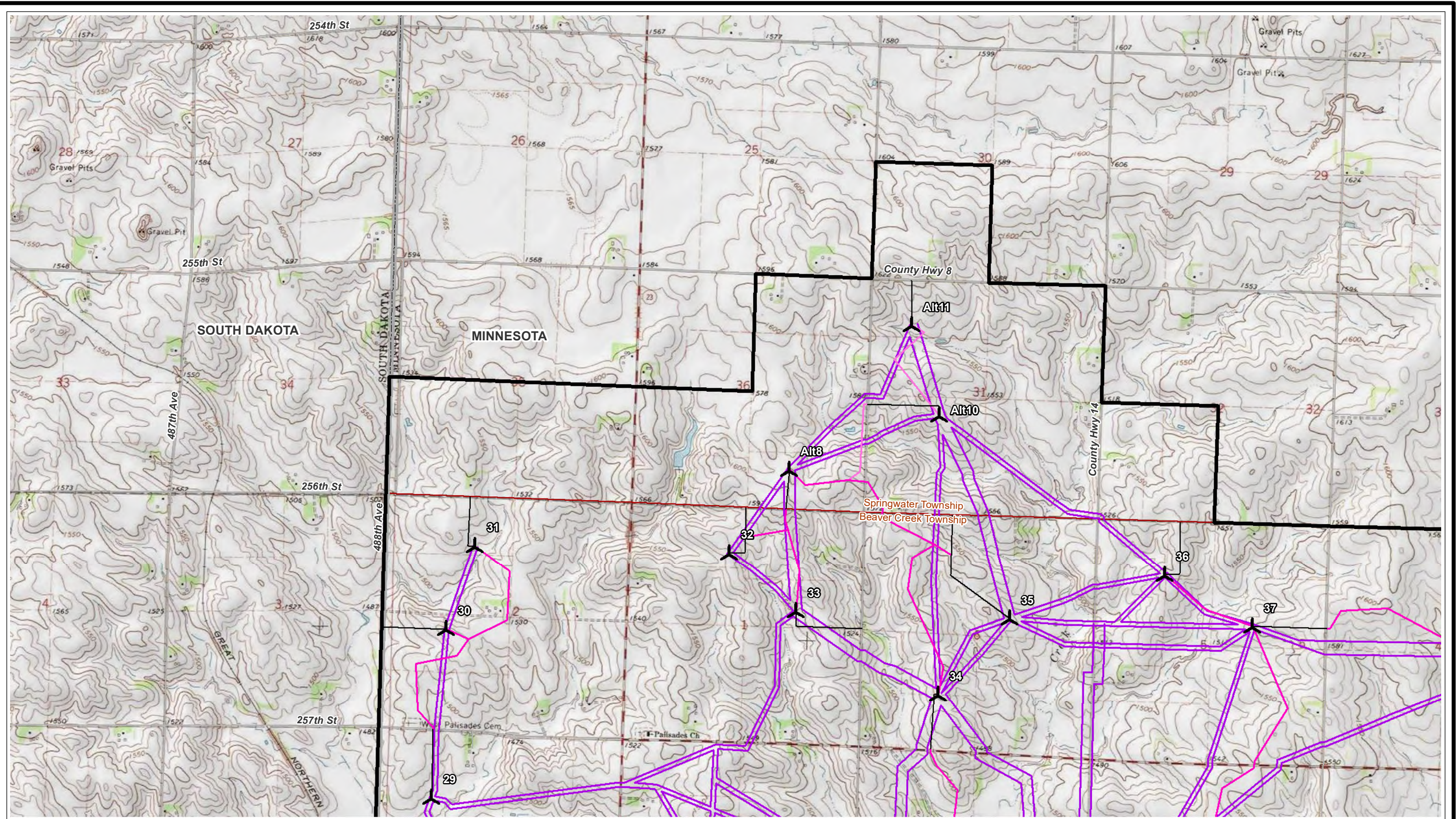
-  Proposed Turbine (06/03/2020)
-  Project Boundary (±31,095 Ac.)
-  County Boundary
-  State Boundary

-  Proposed MET Tower
-  O&M And Substation
-  Proposed Laydown Yard














-  Collection Circuits
-  Crane Paths
-  Access Roads
-  Existing Transmission Lines

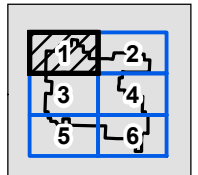
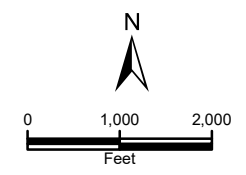
-  Airport
-  Heliport

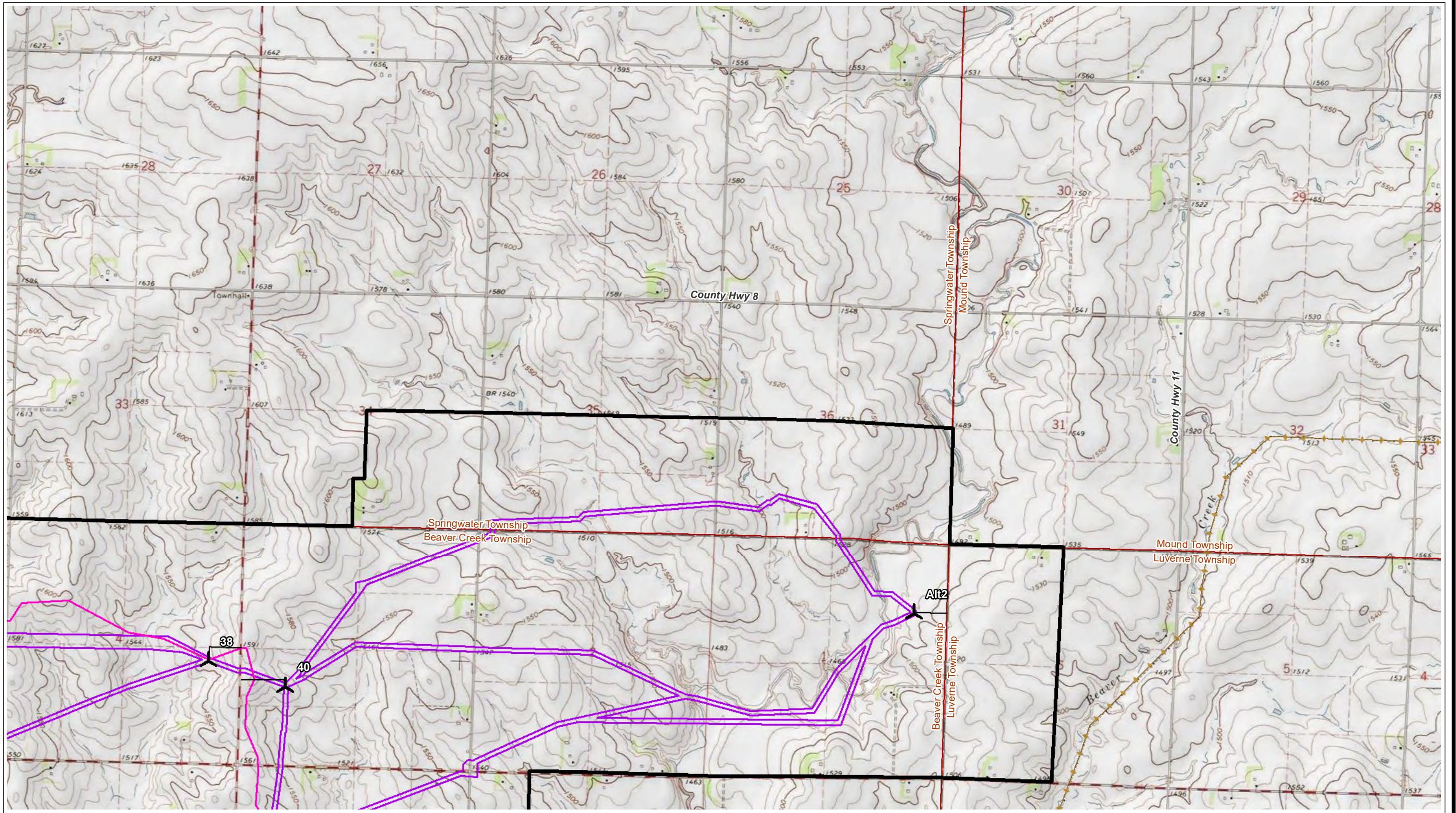
















MAP 8 - TOPOGRAPHIC - PAGE 1 OF 6
 WALLEYE WIND PROJECT
 WALLEYE WIND, LLC
 ROCK COUNTY, MINNESOTA
 DATE: 6/29/2020
 Sources: USGS; ECT, 2020.

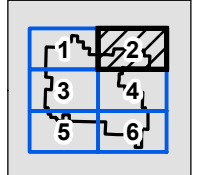
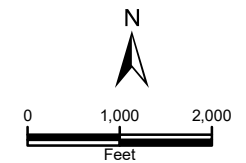
-  Proposed Turbine (06/03/2020)
-  Proposed MET Tower
-  Collection Circuits
-  Crane Paths
-  Access Roads
-  Existing Transmission Lines
-  Project Boundary (±31,095 Ac.)
-  O&M And Substation
-  Proposed Laydown Yard
-  Townships
-  State Boundary
-  Airport
-  Helipad

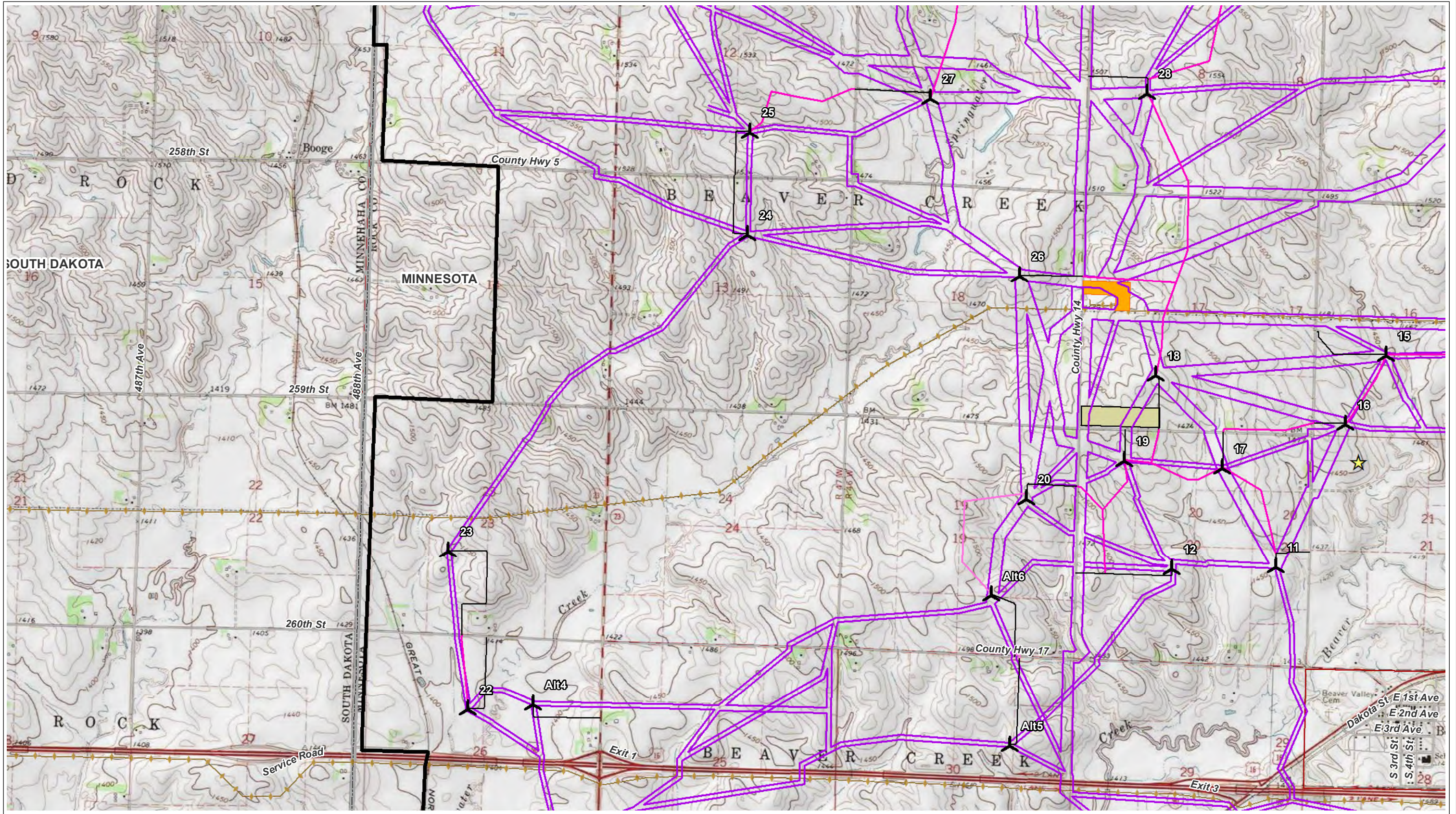




MAP 8 - TOPOGRAPHIC - PAGE 2 OF 6
 WALLEYE WIND PROJECT
 WALLEYE WIND, LLC
 ROCK COUNTY, MINNESOTA
 DATE: 6/29/2020
 Sources: USGS; ECT, 2020.

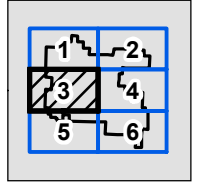
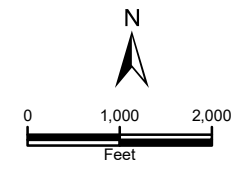
-  Proposed Turbine (06/03/2020)
-  Proposed MET Tower
-  O&M And Substation
-  Proposed Laydown Yard
-  Collection Circuits
-  Crane Paths
-  Access Roads
-  Existing Transmission Lines
-  Airport
-  Heliport
-  Townships
-  State Boundary

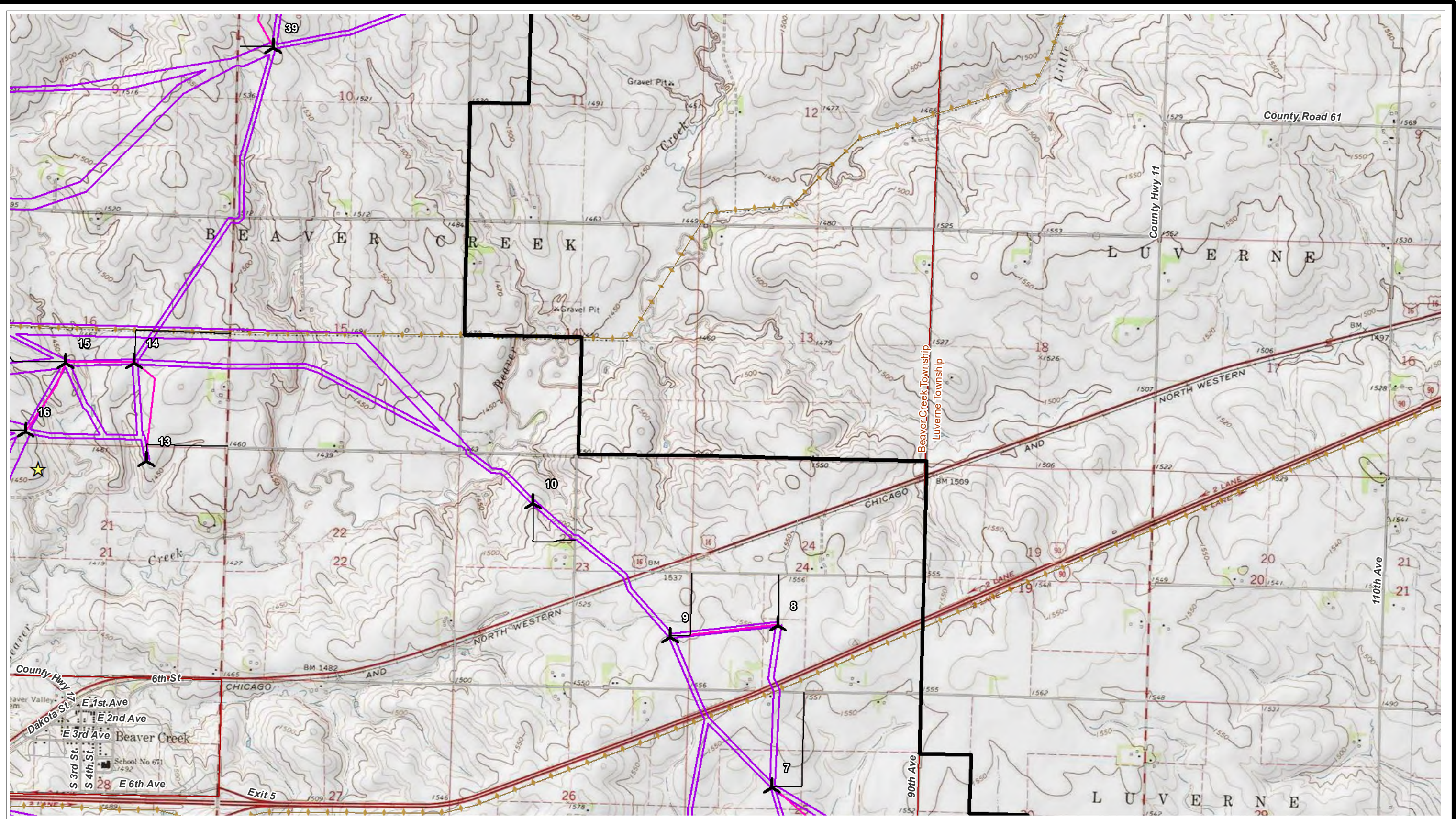




MAP 8 - TOPOGRAPHIC - PAGE 3 OF 6
 WALLEYE WIND PROJECT
 WALLEYE WIND, LLC
 ROCK COUNTY, MINNESOTA
 DATE: 6/29/2020
 Sources: USGS; ECT, 2020.

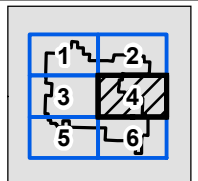
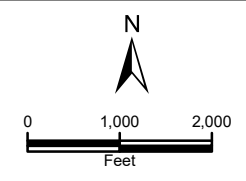
- Proposed Turbine (06/03/2020)
- Proposed MET Tower
- Collection Circuits
- Crane Paths
- Access Roads
- Existing Transmission Lines
- Project Boundary (±31,095 Ac.)
- O&M And Substation
- Proposed Laydown Yard
- Townships
- State Boundary
- Airport
- Helipad

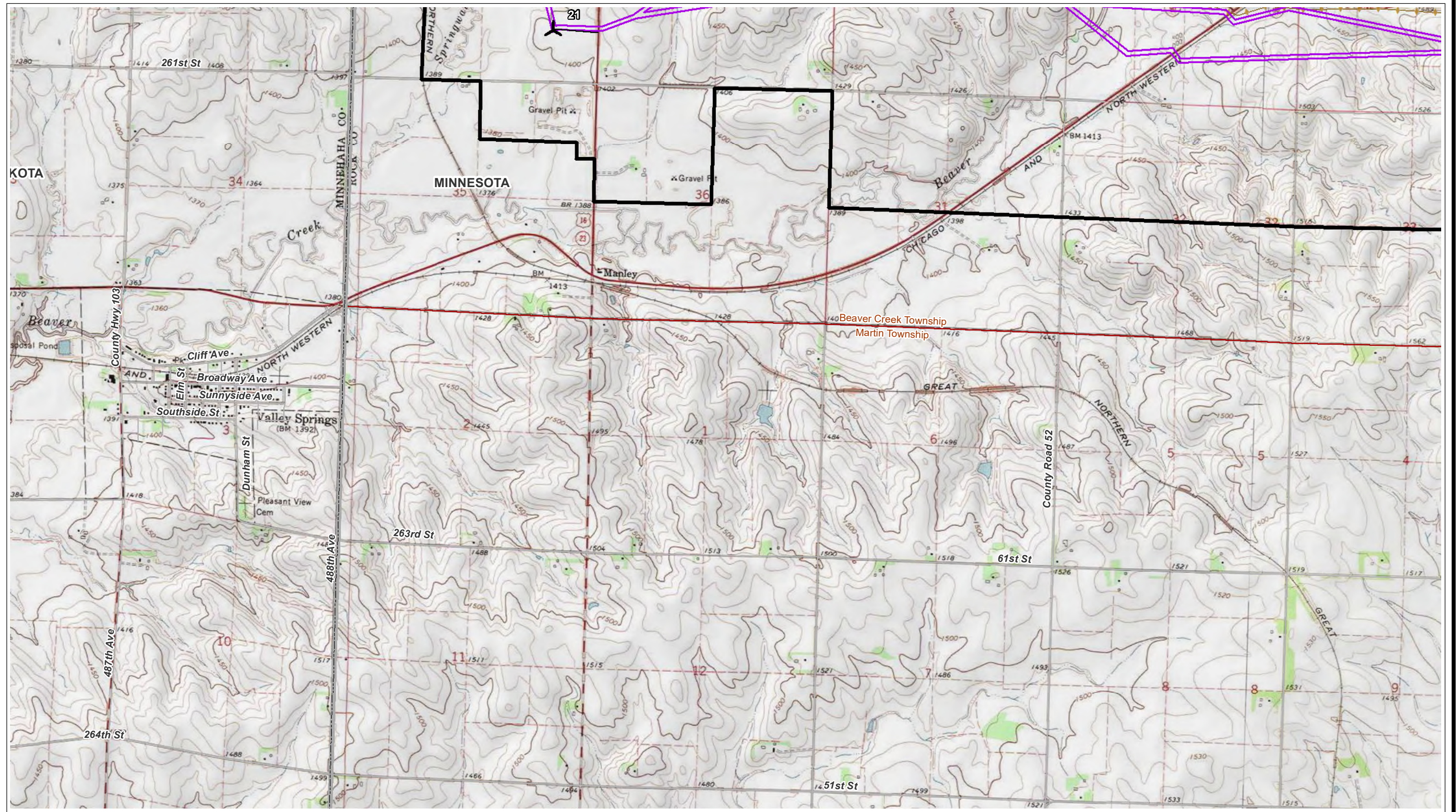

















MAP 8 - TOPOGRAPHIC - PAGE 4 OF 6
 WALLEYE WIND PROJECT
 WALLEYE WIND, LLC
 ROCK COUNTY, MINNESOTA
 DATE: 6/29/2020
 Sources: USGS; ECT, 2020.

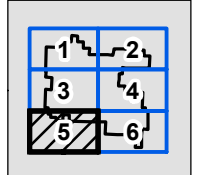
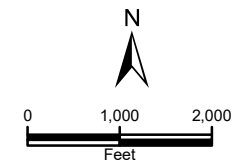
- Proposed Turbine (06/03/2020)
- Proposed MET Tower
- Collection Circuits
- Airport
- Project Boundary (±31,095 Ac.)
- O&M And Substation
- Crane Paths
- Access Roads
- Townships
- Proposed Laydown Yard
- Existing Transmission Lines
- State Boundary
- Heliport

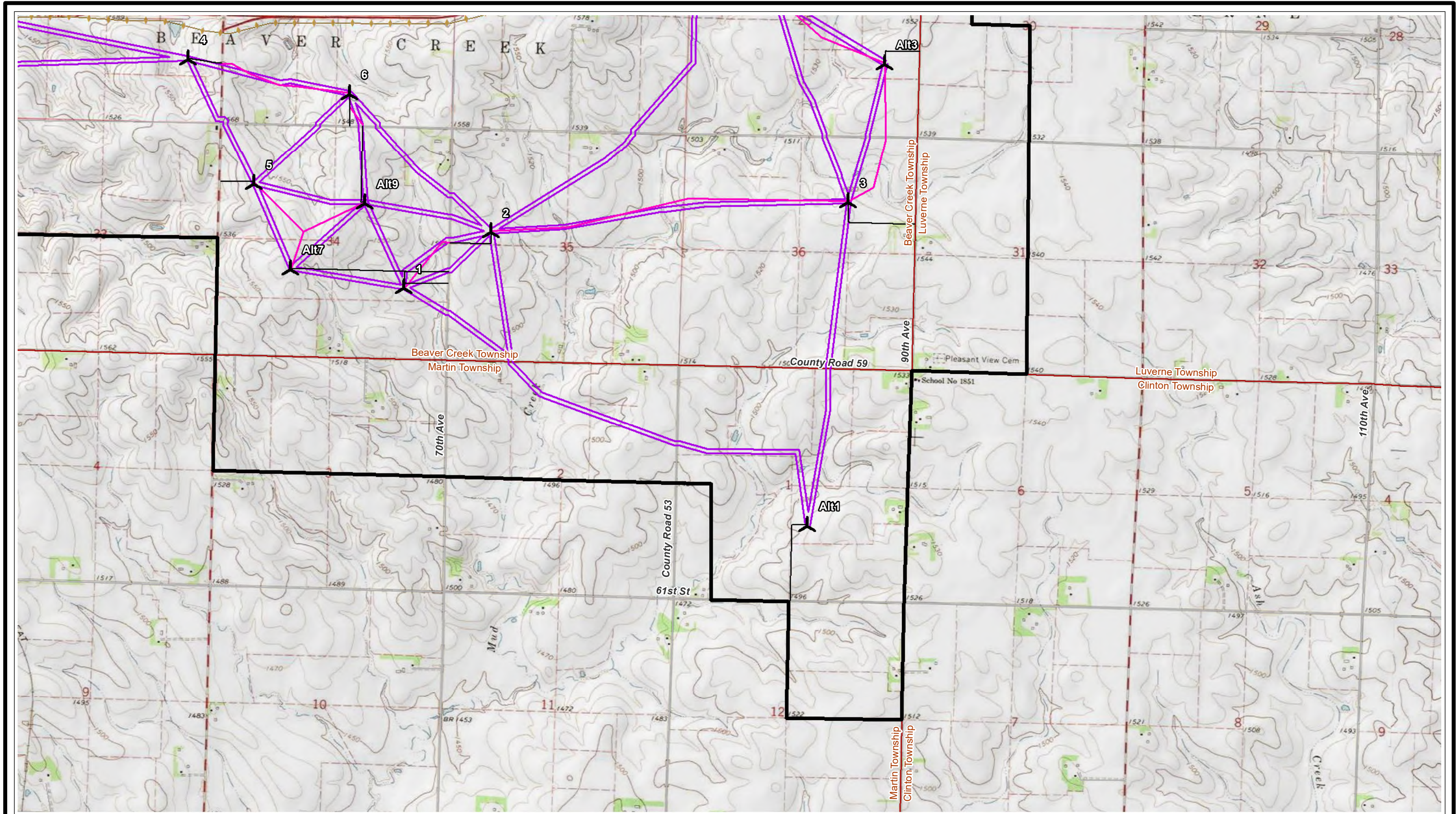

















MAP 8 - TOPOGRAPHIC - PAGE 5 OF 6
 WALLEYE WIND PROJECT
 WALLEYE WIND, LLC
 ROCK COUNTY, MINNESOTA
 DATE: 6/29/2020
 Sources: USGS; ECT, 2020.

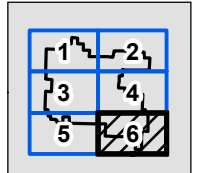
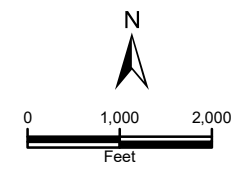
-  Proposed Turbine (06/03/2020)
-  Project Boundary (±31,095 Ac.)
-  Townships
-  State Boundary
-  Proposed MET Tower
-  O&M And Substation
-  Proposed Laydown Yard
-  Collection Circuits
-  Crane Paths
-  Access Roads
-  Existing Transmission Lines
-  Airport
-  Helipod

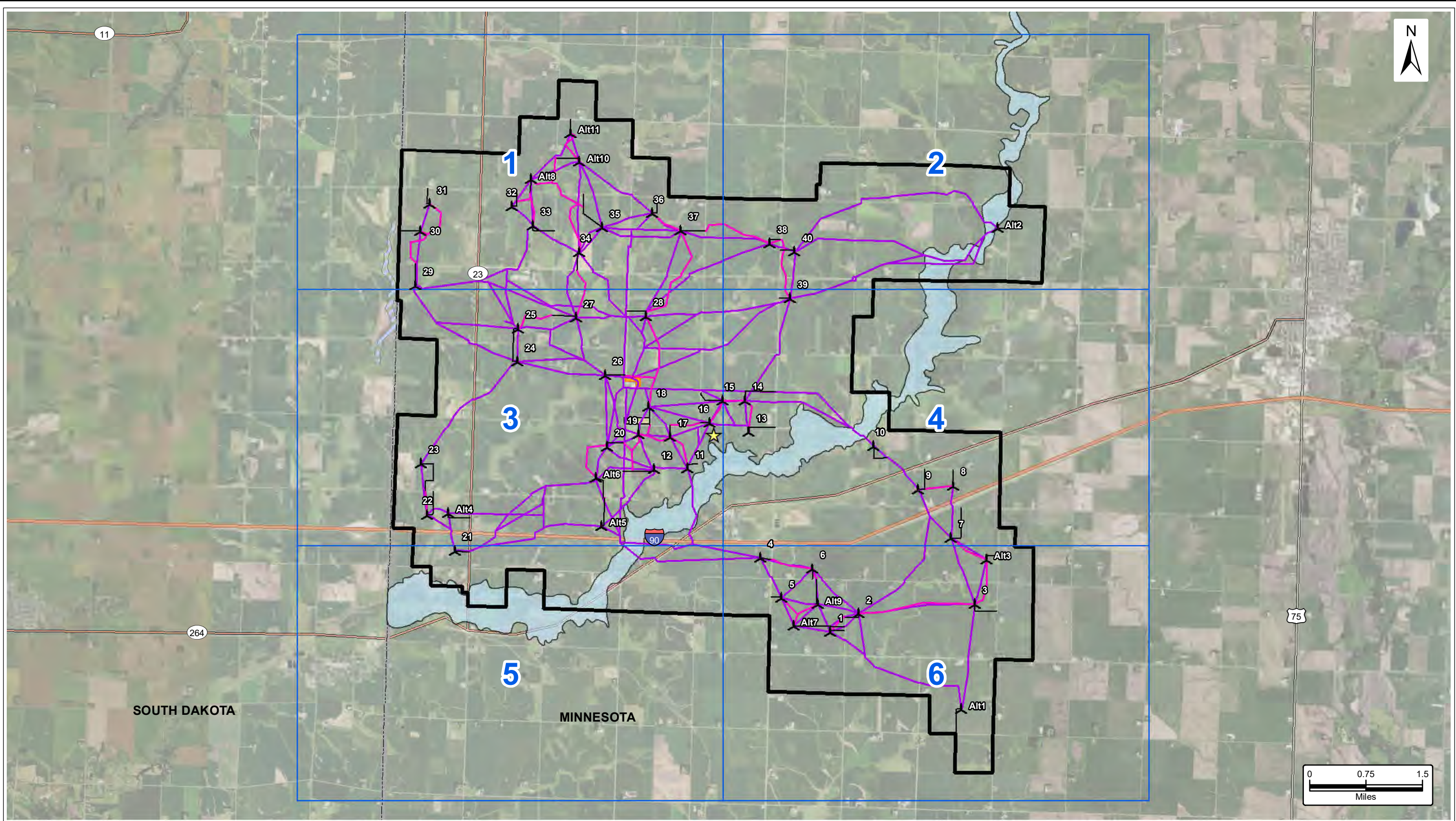




MAP 8 - TOPOGRAPHIC - PAGE 6 OF 6
 WALLEYE WIND PROJECT
 WALLEYE WIND, LLC
 ROCK COUNTY, MINNESOTA
 DATE: 6/29/2020
 Sources: USGS; ECT, 2020.

-  Proposed Turbine (06/03/2020)
-  Project Boundary (±31,095 Ac.)
-  Townships
-  State Boundary
-  Proposed MET Tower
-  O&M And Substation
-  Proposed Laydown Yard
-  Collection Circuits
-  Crane Paths
-  Access Roads
-  Existing Transmission Lines
-  Airport
-  Heliport



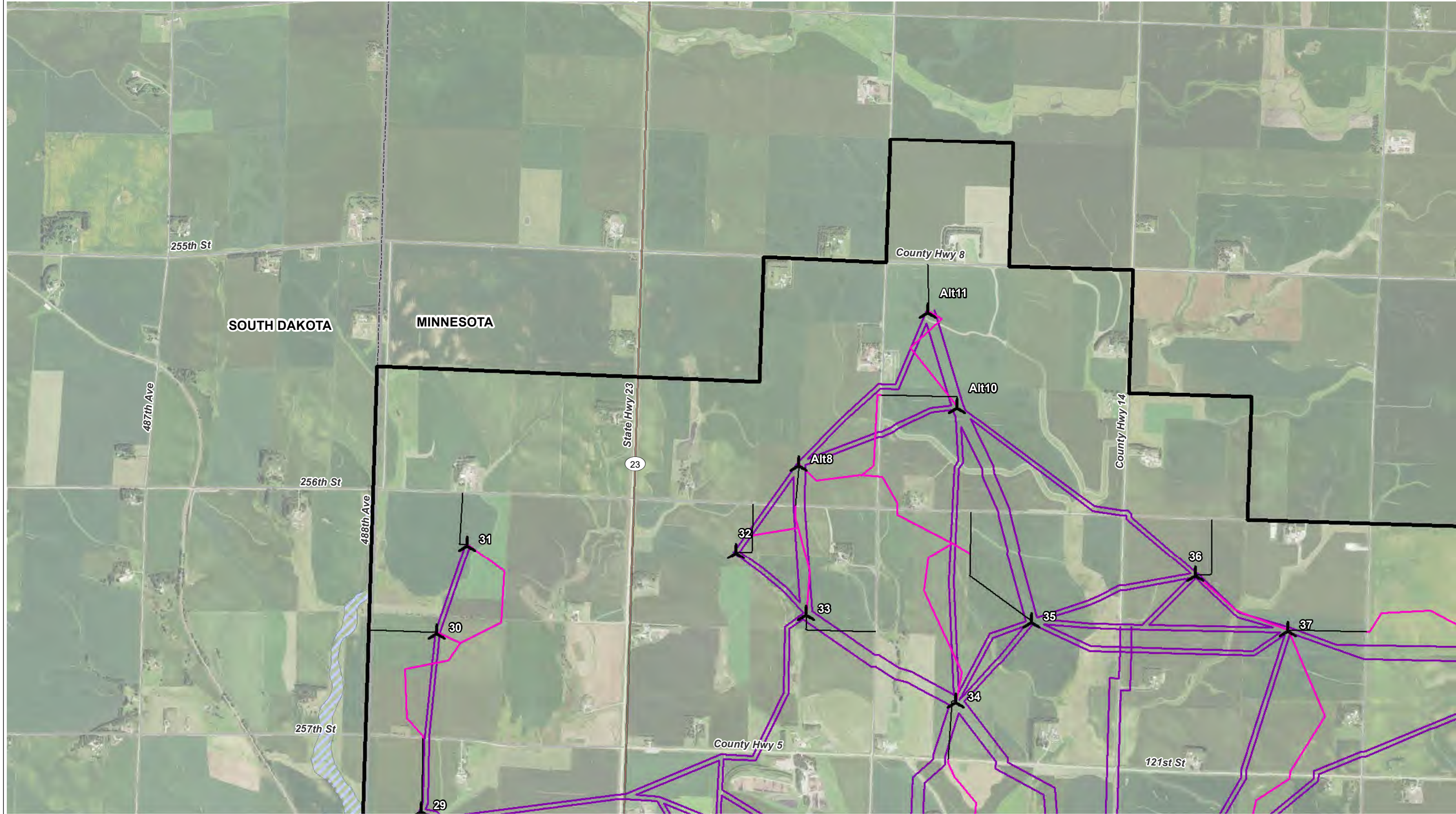


MAP 9 - FEMA FLOODPLAIN
 WALLEYE WIND PROJECT
 WALLEYE WIND, LLC
 ROCK COUNTY, MINNESOTA
 DATE: 6/29/2020




Sources: FEMA, 2019; ECT, 2020.






- | | | | |
|--------------------------------|-----------------------|---------------------------------------|----------------|
| Proposed Turbine (06/03/2020) | Collection Corridors | Proposed MET Tower | Interstates |
| Project Boundary (±31,095 Ac.) | Crane Paths | FEMA Zone A (Digitized) | US Highways |
| Map Page | Access Roads | 1% Annual Chance for Flooding (SD) | State Highways |
| | O&M And Substation | | State Boundary |
| | Proposed Laydown Yard | Note: No digital data for Rock County | |







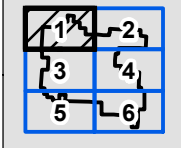
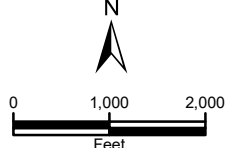
MAP 9 - FEMA FLOODPLAIN - PAGE 1 OF 6
 WALLEYE WIND PROJECT
 WALLEYE WIND, LLC
 ROCK COUNTY, MINNESOTA
 DATE: 6/29/2020
 Sources: FEMA, 2019; ECT, 2020.

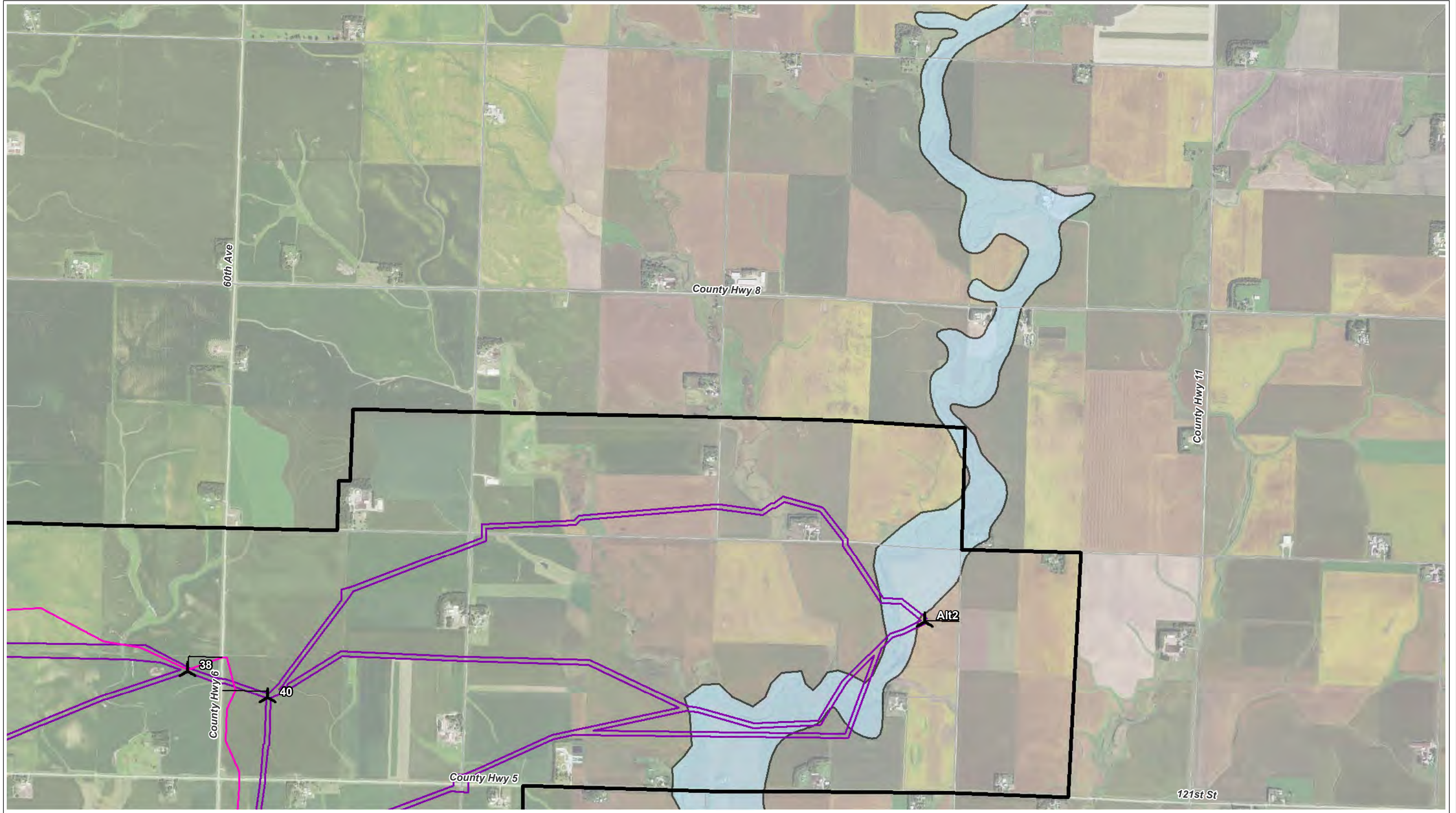
-  Proposed Turbine (06/03/2020)
-  Proposed MET Tower
-  Project Boundary (±31,095 Ac.)

-  Collection Circuits
-  Crane Paths
-  Access Roads
-  O&M And Substation
-  Proposed Laydown Yard

-  1% Annual Chance for Flooding (SD)
 -  FEMA Zone A (Digitized)
- Note: No digital data for Rock County




-  Interstates
-  US Highways
-  State Highways
-  State Boundary












MAP 9 - FEMA FLOODPLAIN - PAGE 2 OF 6
 WALLEYE WIND PROJECT
 WALLEYE WIND, LLC
 ROCK COUNTY, MINNESOTA
 DATE: 6/29/2020

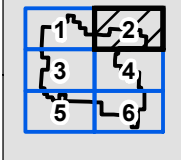
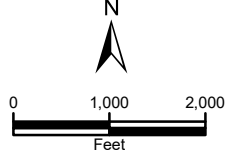
Sources: FEMA, 2019; ECT, 2020.

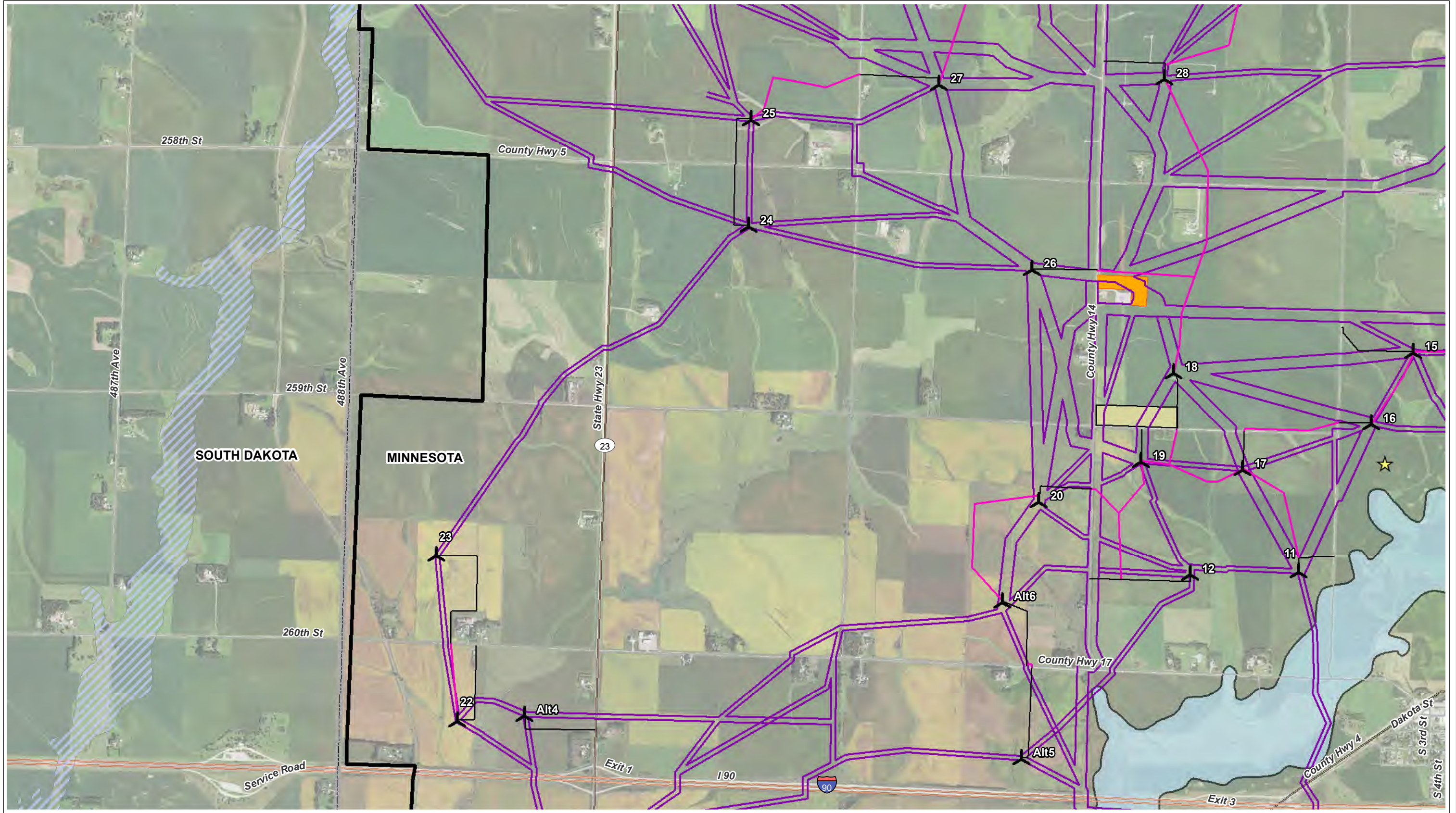
-  Proposed Turbine (06/03/2020)
-  Proposed MET Tower
-  Project Boundary (±31,095 Ac.)

-  Collection Circuits
-  Crane Paths
-  Access Roads
-  O&M And Substation
-  Proposed Laydown Yard









-  1% Annual Chance for Flooding (SD)
 -  FEMA Zone A (Digitized)
- Note: No digital data for Rock County







-  Interstates
-  US Highways
-  State Highways
-  State Boundary

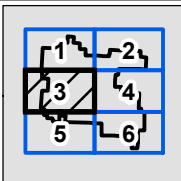
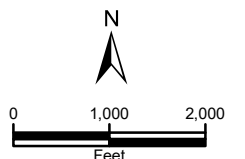


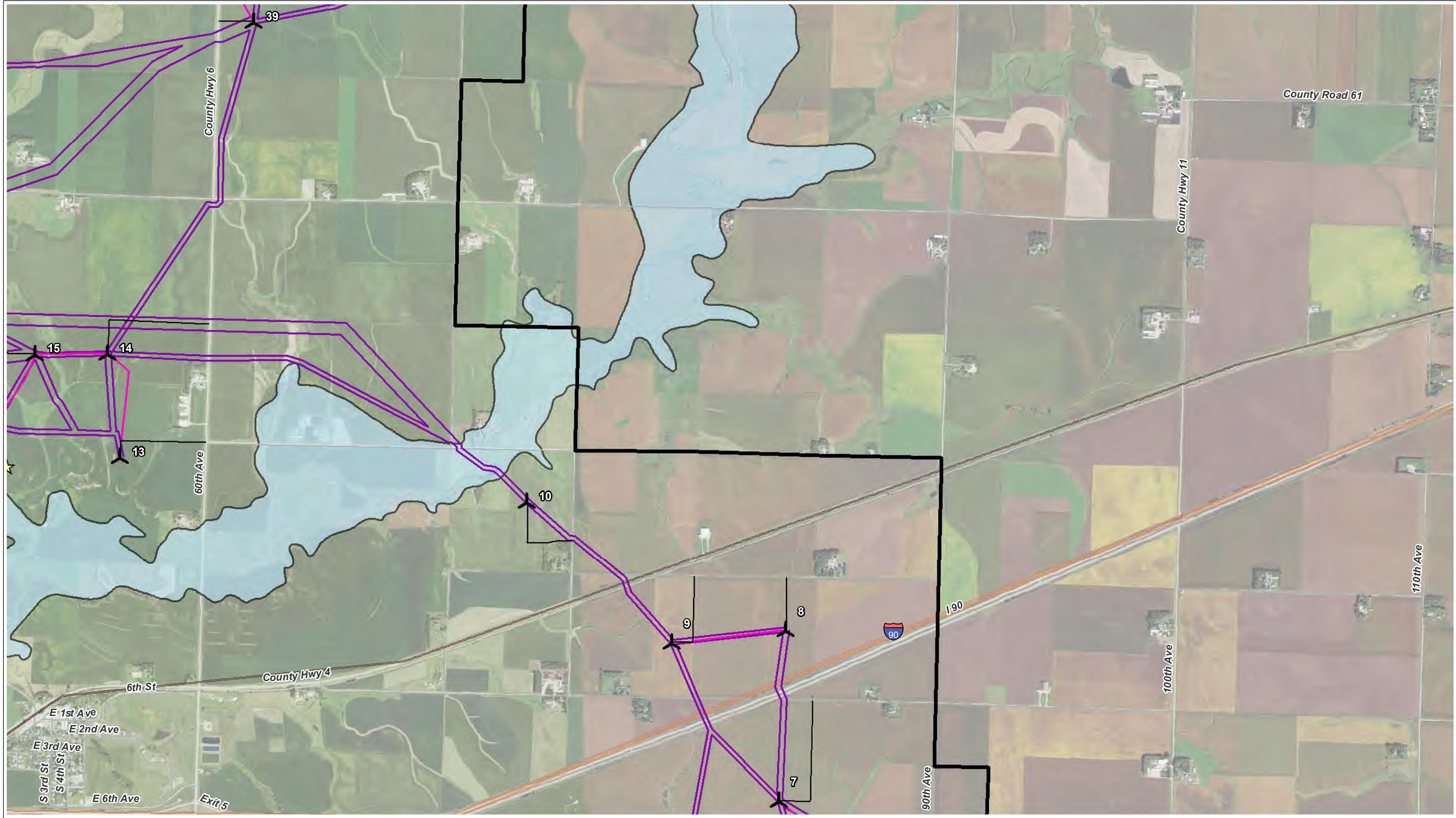


MAP 9 - FEMA FLOODPLAIN - PAGE 3 OF 6
 WALLEYE WIND PROJECT
 WALLEYE WIND, LLC
 ROCK COUNTY, MINNESOTA
 DATE: 6/29/2020
 Sources: FEMA, 2019; ECT, 2020.

-  Proposed Turbine (06/03/2020)
-  Proposed MET Tower
-  Project Boundary (±31,095 Ac.)
-  Collection Circuits
-  Crane Paths
-  Access Roads
-  O&M And Substation
-  Proposed Laydown Yard

-  1% Annual Chance for Flooding (SD)
-  FEMA Zone A (Digitized)
- Note: No digital data for Rock County
-  Interstates
-  US Highways
-  State Highways
-  State Boundary





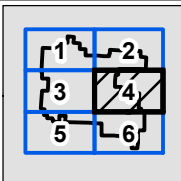
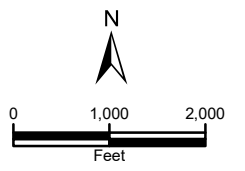
MAP 9 - FEMA FLOODPLAIN - PAGE 4 OF 6
 WALLEYE WIND PROJECT
 WALLEYE WIND, LLC
 ROCK COUNTY, MINNESOTA
 DATE: 6/29/2020
 Sources: FEMA, 2019; ECT, 2020.

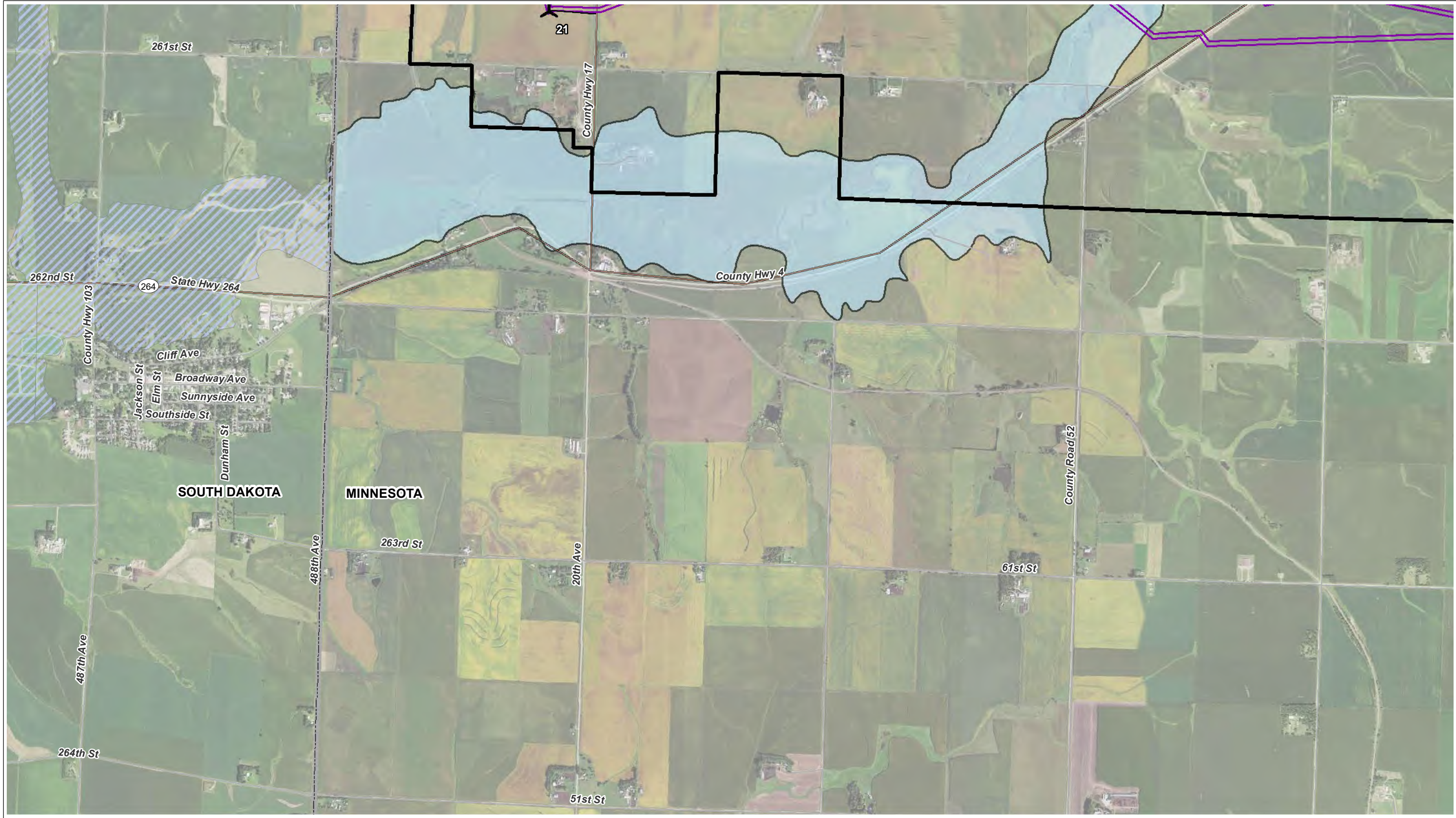
- Proposed Turbine (06/03/2020)
- Proposed MET Tower
- Project Boundary (±31,095 Ac.)

- Collection Circuits
- Crane Paths
- Access Roads
- O&M And Substation
- Proposed Laydown Yard

- 1% Annual Chance for Flooding (SD)
 - FEMA Zone A (Digitized)
- Note: No digital data for Rock County




- Interstates
- US Highways
- State Highways
- State Boundary

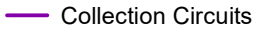
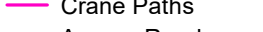
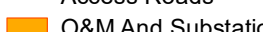
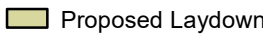



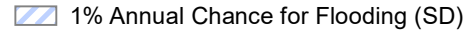
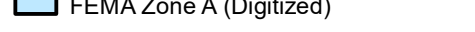


MAP 9 - FEMA FLOODPLAIN - PAGE 5 OF 6
 WALLEYE WIND PROJECT
 WALLEYE WIND, LLC
 ROCK COUNTY, MINNESOTA
 DATE: 6/29/2020

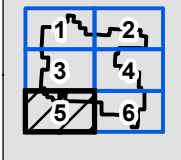
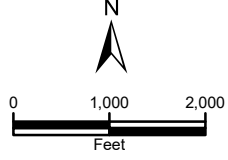
Sources: FEMA, 2019; ECT, 2020.

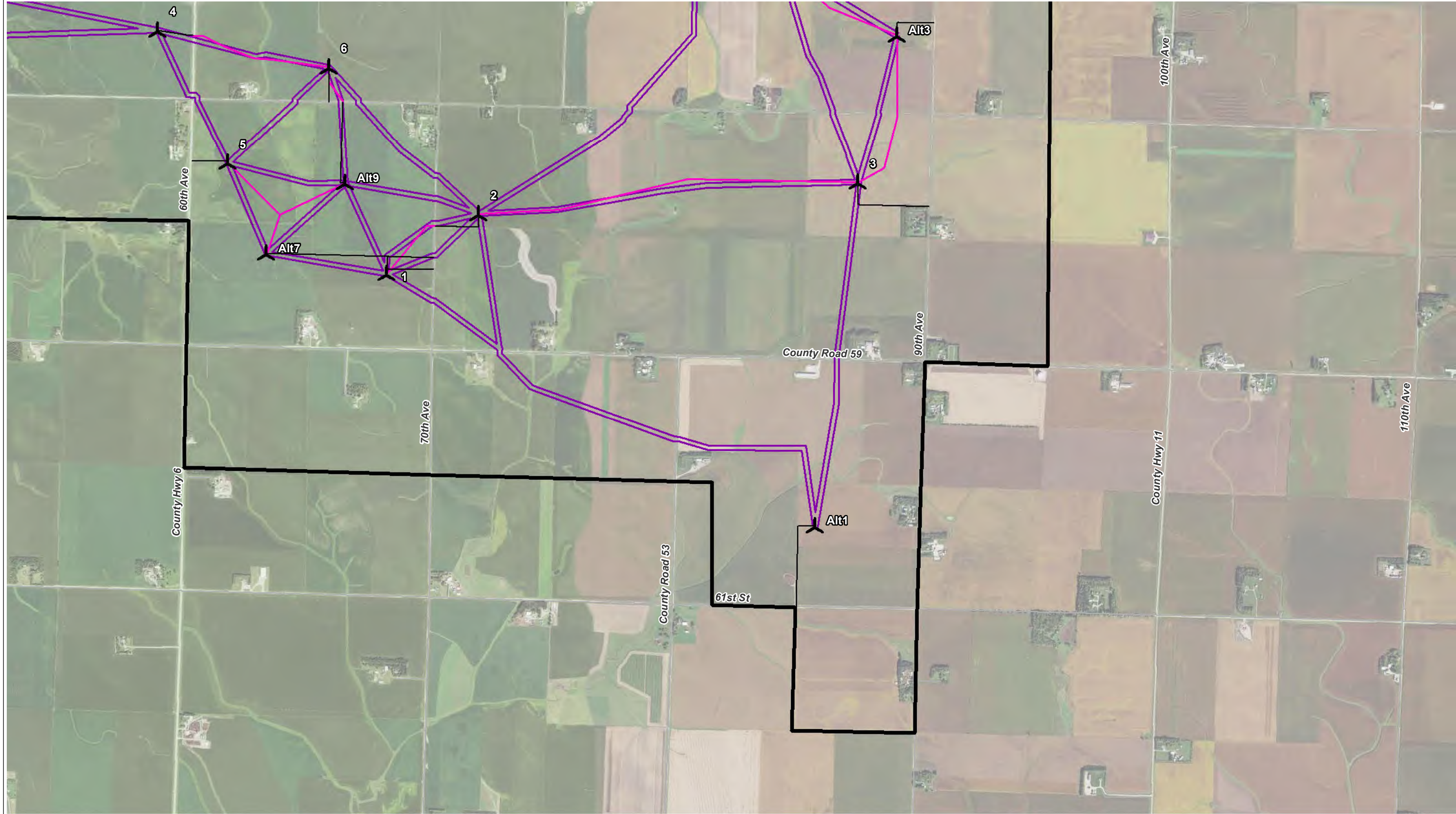
-  Proposed Turbine (06/03/2020)
-  Proposed MET Tower
-  Project Boundary (±31,095 Ac.)

-  Collection Circuits
-  Crane Paths
-  Access Roads
-  O&M And Substation
-  Proposed Laydown Yard

-  1% Annual Chance for Flooding (SD)
 -  FEMA Zone A (Digitized)
- Note: No digital data for Rock County

-  Interstates
-  US Highways
-  State Highways
-  State Boundary





MAP 9 - FEMA FLOODPLAIN - PAGE 6 OF 6
 WALLEYE WIND PROJECT
 WALLEYE WIND, LLC
 ROCK COUNTY, MINNESOTA
 DATE: 6/29/2020
 Sources: FEMA, 2019; ECT, 2020.

- Proposed Turbine (06/03/2020)
- Proposed MET Tower
- Project Boundary (±31,095 Ac.)

- Collection Circuits
- Crane Paths
- Access Roads
- O&M And Substation
- Proposed Laydown Yard

- 1% Annual Chance for Flooding (SD)
 - FEMA Zone A (Digitized)
- Note: No digital data for Rock County

- Interstates
- US Highways
- State Highways
- State Boundary

