

December 14, 2021

Jill Nielsen
Sargeant Township Treasurer
33854 630th Avenue
Sargeant, MN 55973

Re: Notification of Future Route Permit Application for the Proposed 161 kilovolt Dodge County Wind Transmission Line and Associated Facilities in Dodge County and Mower County, Minnesota

Dear Jill Nielsen,

In accordance with Minnesota Statutes § 216E.03, subdivision 3a., Dodge County Wind, LLC (“Dodge County Wind”) is providing this notice to each local unit of government within the proposed route of the Dodge County Wind transmission line. Dodge County Wind is preparing a Route Permit Application to submit to the Minnesota Public Utilities Commission for the Dodge County Wind Transmission Line, a 161 kilovolt (“kV”) transmission line project from the proposed Dodge County Wind Facility located in the southwest quadrant of Dodge County to the Great River Energy Pleasant Valley Substation. The Dodge County Wind transmission line will be approximately 26 miles in length, and is needed to interconnect wind facilities to the electric grid. Enclosed is a map showing the area for the proposed transmission route.

Minnesota Statutes § 216E.03, subdivision 3b provides local units of government the opportunity to request a consultation meeting regarding the Dodge County Wind Transmission Line. If you would like to request a meeting, please contact me at 561-694-3392 or Mark.Lennox@nee.com. You can also contact Kimberly Dickey at 319-536-4891 or Kimberly.Dickey@nee.com or David Gil at 561-304-5201 or David.Gil@nee.com.

Dodge County Wind appreciates your participation in this process and looks forward to working with you.

While Dodge County Wind sent this same notification postmarked December 11, 2020, out of an abundance of caution to ensure the notification reaches you, we are sending this second notification.

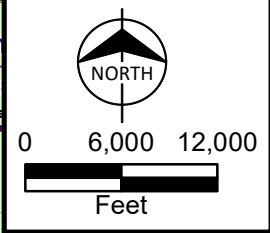
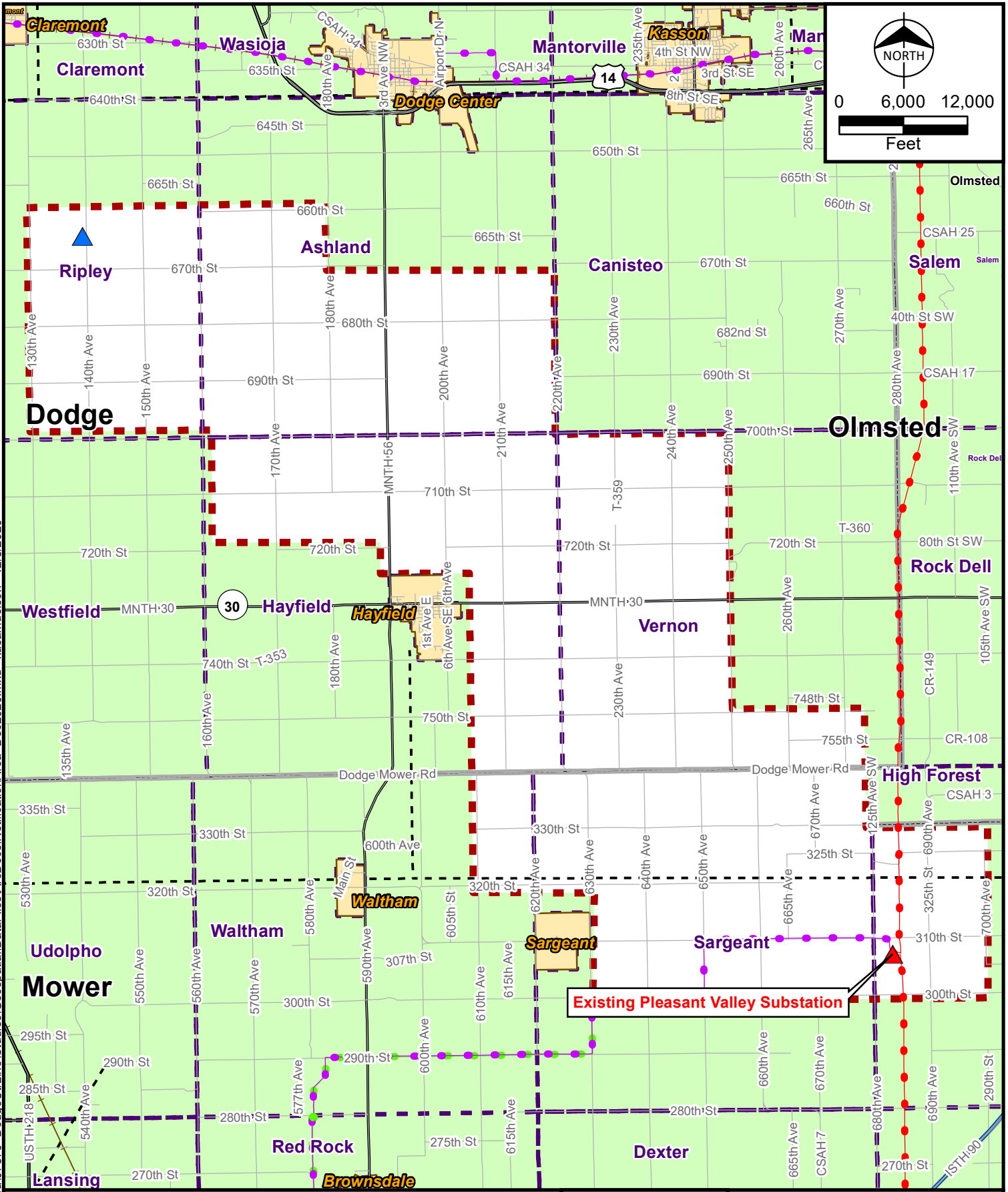
Sincerely,



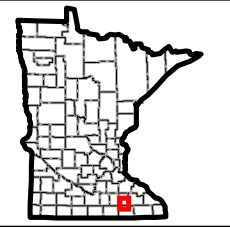
Mark Lennox
Senior Project Manager Development
Dodge County Wind, LLC
Enclosure: Figure 1 - Proposed Transmission Route Map

Figure 1 - Proposed Transmission Route Map

Path: Z:\Clients\EN\Nextera\197876_Dodge\CtrLine\Studies\Geospatial\DataFiles\ArcDocs\NotificationArea_Dec2020.mxd kasamuelson 12/8/2020



- | | | | |
|--|----------------------|--|-----------------------|
| | Existing Substation | | Civil Township |
| | Proposed Substation | | City |
| | Notice Area Boundary | | Existing 69 kV Lines |
| | Railroad | | Existing 161 kV Lines |
| | Existing Pipeline | | Existing 345 kV Lines |
| | County Boundary | | Local Roads |



Dodge County Wind, LLC
 Project Notice Area
 Dodge and Mower Counties,
 Minnesota

December 14, 2021

Jim Checkel
Ashland Township Chair
64265 220th Avenue
Kasson, MN 55944

Re: Notification of Future Route Permit Application for the Proposed 161 kilovolt Dodge County Wind Transmission Line and Associated Facilities in Dodge County and Mower County, Minnesota

Dear Jim Checkel,

In accordance with Minnesota Statutes § 216E.03, subdivision 3a., Dodge County Wind, LLC (“Dodge County Wind”) is providing this notice to each local unit of government within the proposed route of the Dodge County Wind transmission line. Dodge County Wind is preparing a Route Permit Application to submit to the Minnesota Public Utilities Commission for the Dodge County Wind Transmission Line, a 161 kilovolt (“kV”) transmission line project from the proposed Dodge County Wind Facility located in the southwest quadrant of Dodge County to the Great River Energy Pleasant Valley Substation. The Dodge County Wind transmission line will be approximately 26 miles in length, and is needed to interconnect wind facilities to the electric grid. Enclosed is a map showing the area for the proposed transmission route.

Minnesota Statutes § 216E.03, subdivision 3b provides local units of government the opportunity to request a consultation meeting regarding the Dodge County Wind Transmission Line. If you would like to request a meeting, please contact me at 561-694-3392 or Mark.Lennox@nee.com. You can also contact Kimberly Dickey at 319-536-4891 or Kimberly.Dickey@nee.com or David Gil at 561-304-5201 or David.Gil@nee.com.

Dodge County Wind appreciates your participation in this process and looks forward to working with you.

While Dodge County Wind sent this same notification postmarked December 11, 2020, out of an abundance of caution to ensure the notification reaches you, we are sending this second notification.

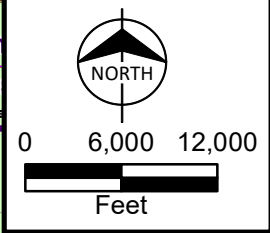
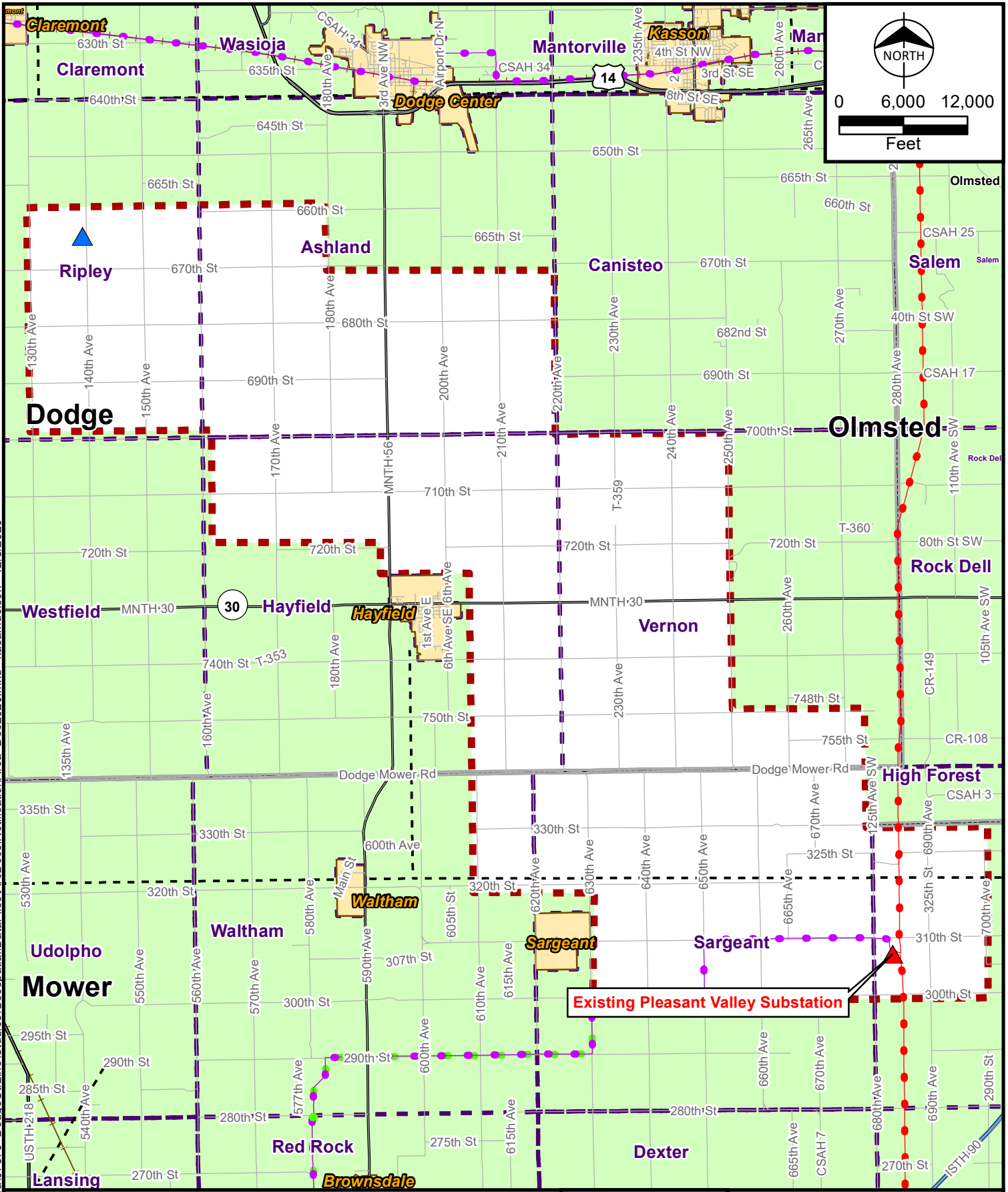
Sincerely,



Mark Lennox
Senior Project Manager Development
Dodge County Wind, LLC
Enclosure: Figure 1 - Proposed Transmission Route Map

Figure 1 - Proposed Transmission Route Map

Path: Z:\Clients\EN\Nextera\197876_Dodge\CtrLine\Studies\Geospatial\DataFiles\ArcDocs\NotificationArea_Dec2020.mxd kasamuelson 12/8/2020



- | | | | |
|--|----------------------|--|-----------------------|
| | Existing Substation | | Civil Township |
| | Proposed Substation | | City |
| | Notice Area Boundary | | Existing 69 kV Lines |
| | Railroad | | Existing 161 kV Lines |
| | Existing Pipeline | | Existing 345 kV Lines |
| | County Boundary | | Local Roads |



Dodge County Wind, LLC
 Project Notice Area
 Dodge and Mower Counties,
 Minnesota

December 14, 2021

Jim Elmquist
Dodge County Government County Administrator
721 Main Street North, Dept. 31
Mantorville, MN 55955

Re: Notification of Future Route Permit Application for the Proposed 161 kilovolt Dodge County Wind Transmission Line and Associated Facilities in Dodge County and Mower County, Minnesota

Dear Jim Elmquist,

In accordance with Minnesota Statutes § 216E.03, subdivision 3a., Dodge County Wind, LLC (“Dodge County Wind”) is providing this notice to each local unit of government within the proposed route of the Dodge County Wind transmission line. Dodge County Wind is preparing a Route Permit Application to submit to the Minnesota Public Utilities Commission for the Dodge County Wind Transmission Line, a 161 kilovolt (“kV”) transmission line project from the proposed Dodge County Wind Facility located in the southwest quadrant of Dodge County to the Great River Energy Pleasant Valley Substation. The Dodge County Wind transmission line will be approximately 26 miles in length, and is needed to interconnect wind facilities to the electric grid. Enclosed is a map showing the area for the proposed transmission route.

Minnesota Statutes § 216E.03, subdivision 3b provides local units of government the opportunity to request a consultation meeting regarding the Dodge County Wind Transmission Line. If you would like to request a meeting, please contact me at 561-694-3392 or Mark.Lennox@nee.com. You can also contact Kimberly Dickey at 319-536-4891 or Kimberly.Dickey@nee.com or David Gil at 561-304-5201 or David.Gil@nee.com.

Dodge County Wind appreciates your participation in this process and looks forward to working with you.

While Dodge County Wind sent this same notification postmarked December 11, 2020, out of an abundance of caution to ensure the notification reaches you, we are sending this second notification.

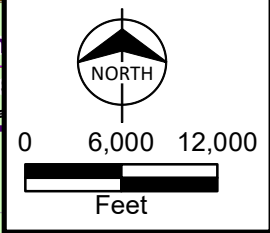
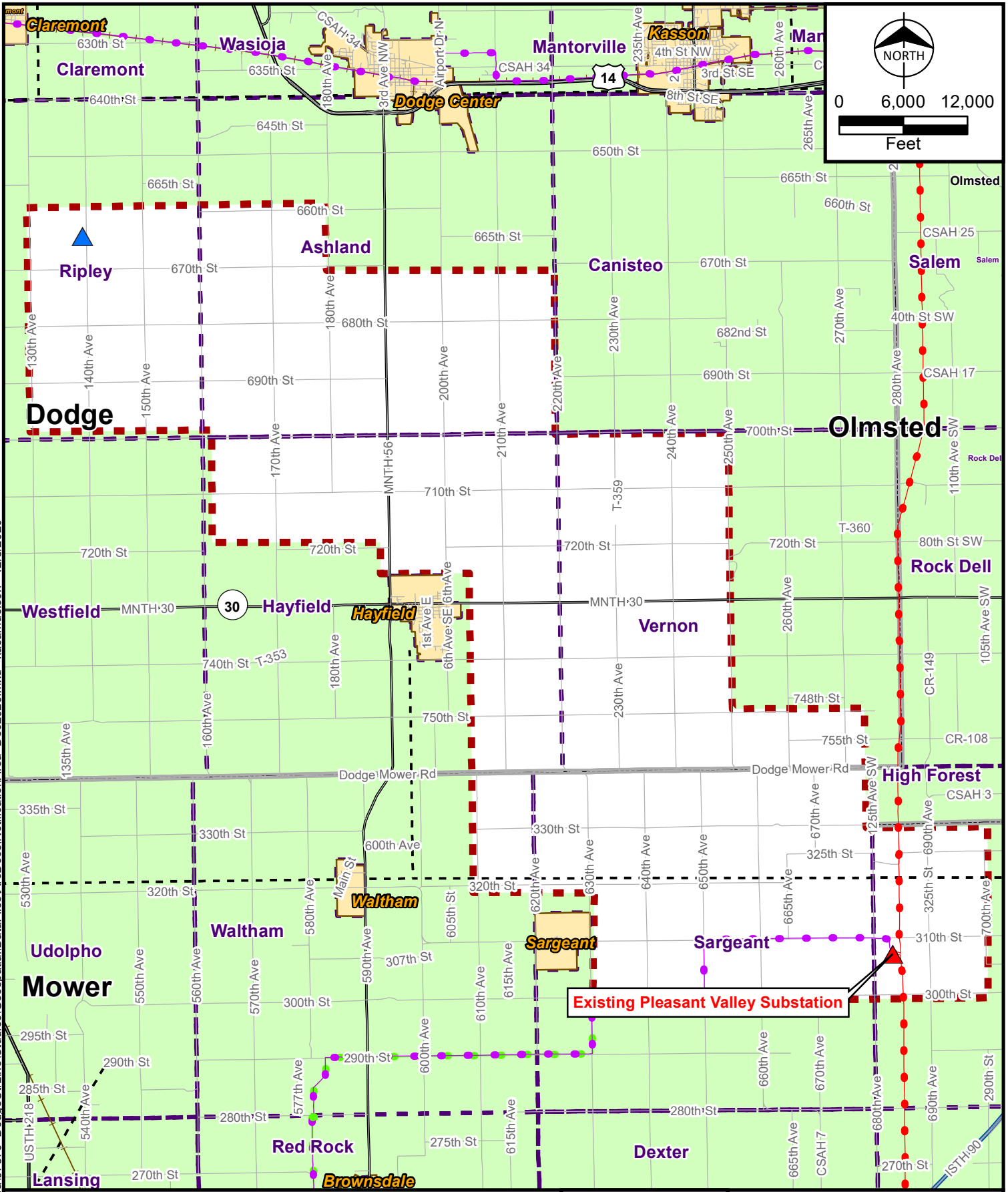
Sincerely,














Mark Lennox
Senior Project Manager Development
Dodge County Wind, LLC
Enclosure: Figure 1 - Proposed Transmission Route Map

Figure 1 - Proposed Transmission Route Map

Path: Z:\Clients\ENS\Nextera\97876_Dodge\Ctrl_Line\Studies\Geospatial\DataFiles\ArcDocs\NotificationArea_Dec2020.mxd kasamuelson 12/8/2020



-  Existing Substation
-  Proposed Substation
-  Notice Area Boundary
-  Railroad
-  Existing Pipeline
-  County Boundary
-  City
-  Existing 69 kV Lines
-  Existing 161 kV Lines
-  Existing 345 kV Lines
-  Local Roads



Dodge County Wind, LLC
 Project Notice Area
 Dodge and Mower Counties,
 Minnesota

December 14, 2021

John Simonette
Ripley Township Supervisor
64124 120th Avenue
Claremont, MN 55924

Re: Notification of Future Route Permit Application for the Proposed 161 kilovolt Dodge County Wind Transmission Line and Associated Facilities in Dodge County and Mower County, Minnesota

Dear John Simonette,

In accordance with Minnesota Statutes § 216E.03, subdivision 3a., Dodge County Wind, LLC (“Dodge County Wind”) is providing this notice to each local unit of government within the proposed route of the Dodge County Wind transmission line. Dodge County Wind is preparing a Route Permit Application to submit to the Minnesota Public Utilities Commission for the Dodge County Wind Transmission Line, a 161 kilovolt (“kV”) transmission line project from the proposed Dodge County Wind Facility located in the southwest quadrant of Dodge County to the Great River Energy Pleasant Valley Substation. The Dodge County Wind transmission line will be approximately 26 miles in length, and is needed to interconnect wind facilities to the electric grid. Enclosed is a map showing the area for the proposed transmission route.

Minnesota Statutes § 216E.03, subdivision 3b provides local units of government the opportunity to request a consultation meeting regarding the Dodge County Wind Transmission Line. If you would like to request a meeting, please contact me at 561-694-3392 or Mark.Lennox@nee.com. You can also contact Kimberly Dickey at 319-536-4891 or Kimberly.Dickey@nee.com or David Gil at 561-304-5201 or David.Gil@nee.com.

Dodge County Wind appreciates your participation in this process and looks forward to working with you.

While Dodge County Wind sent this same notification postmarked December 11, 2020, out of an abundance of caution to ensure the notification reaches you, we are sending this second notification.

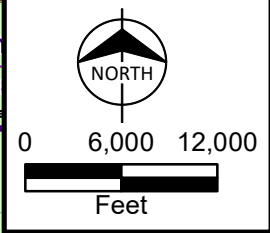
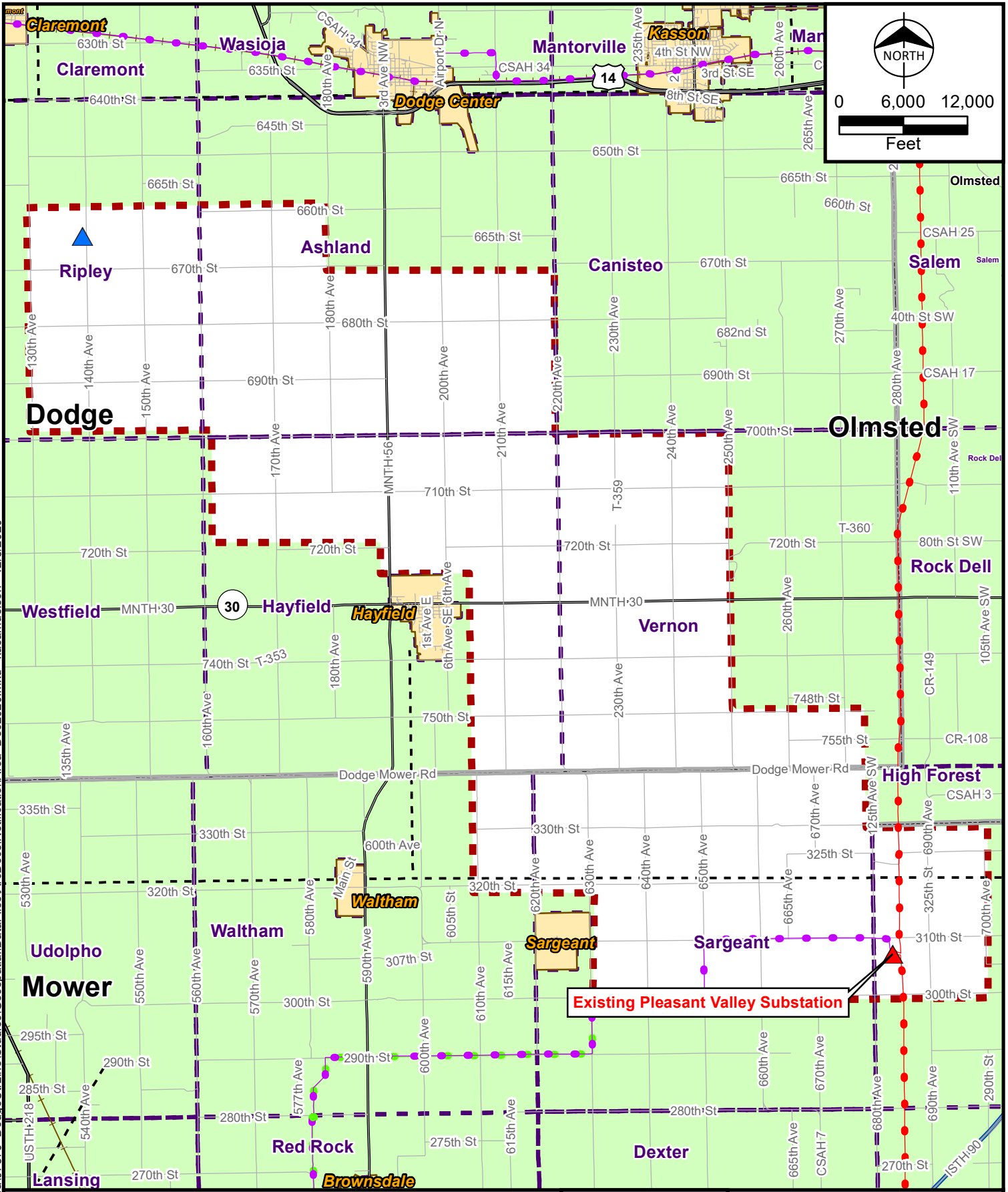
Sincerely,



Mark Lennox
Senior Project Manager Development
Dodge County Wind, LLC
Enclosure: Figure 1 - Proposed Transmission Route Map

Figure 1 - Proposed Transmission Route Map

Path: Z:\Clients\ENS\Nextera\97876_Dodge\Ctrl_Line\Studies\Geospatial\DataFiles\ArcDocs\NotificationArea_Dec2020.mxd kasamuelson 12/8/2020



- | | | | |
|--|----------------------|--|-----------------------|
| | Existing Substation | | Civil Township |
| | Proposed Substation | | City |
| | Notice Area Boundary | | Existing 69 kV Lines |
| | Railroad | | Existing 161 kV Lines |
| | Existing Pipeline | | Existing 345 kV Lines |
| | County Boundary | | Local Roads |



Dodge County Wind, LLC
 Project Notice Area
 Dodge and Mower Counties,
 Minnesota

December 14, 2021

John Thompson
Pleasant Valley Township Treasurer/Clerk
30591 700th Avenue
Grand Meadow, MN 55936

Re: Notification of Future Route Permit Application for the Proposed 161 kilovolt Dodge County Wind Transmission Line and Associated Facilities in Dodge County and Mower County, Minnesota

Dear John Thompson,

In accordance with Minnesota Statutes § 216E.03, subdivision 3a., Dodge County Wind, LLC (“Dodge County Wind”) is providing this notice to each local unit of government within the proposed route of the Dodge County Wind transmission line. Dodge County Wind is preparing a Route Permit Application to submit to the Minnesota Public Utilities Commission for the Dodge County Wind Transmission Line, a 161 kilovolt (“kV”) transmission line project from the proposed Dodge County Wind Facility located in the southwest quadrant of Dodge County to the Great River Energy Pleasant Valley Substation. The Dodge County Wind transmission line will be approximately 26 miles in length, and is needed to interconnect wind facilities to the electric grid. Enclosed is a map showing the area for the proposed transmission route.

Minnesota Statutes § 216E.03, subdivision 3b provides local units of government the opportunity to request a consultation meeting regarding the Dodge County Wind Transmission Line. If you would like to request a meeting, please contact me at 561-694-3392 or Mark.Lennox@nee.com. You can also contact Kimberly Dickey at 319-536-4891 or Kimberly.Dickey@nee.com or David Gil at 561-304-5201 or David.Gil@nee.com.

Dodge County Wind appreciates your participation in this process and looks forward to working with you.

While Dodge County Wind sent this same notification postmarked December 11, 2020, out of an abundance of caution to ensure the notification reaches you, we are sending this second notification.

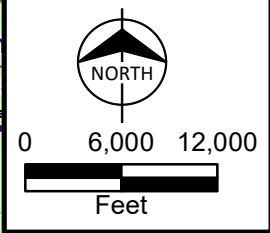
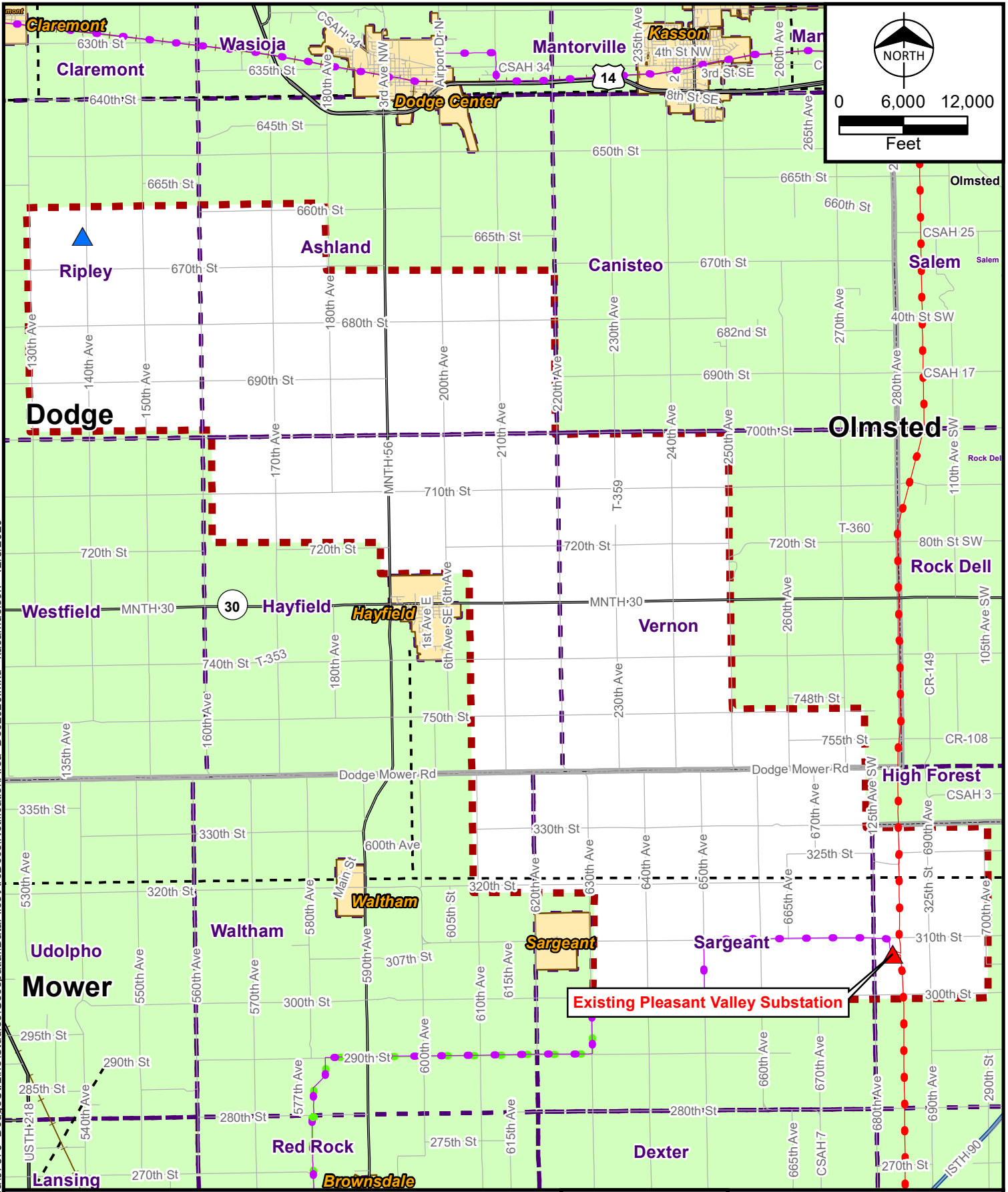
Sincerely,



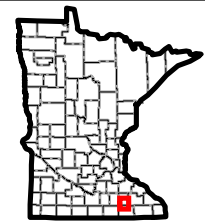
Mark Lennox
Senior Project Manager Development
Dodge County Wind, LLC
Enclosure: Figure 1 - Proposed Transmission Route Map

Figure 1 - Proposed Transmission Route Map

Path: Z:\Clients\EN\Nextera\197876_Dodge\CtrLine\Studies\Geospatial\DataFiles\ArcDocs\NotificationArea_Dec2020.mxd kasamuelson 12/8/2020



- | | | | |
|--|----------------------|--|-----------------------|
| | Existing Substation | | Civil Township |
| | Proposed Substation | | City |
| | Notice Area Boundary | | Existing 69 kV Lines |
| | Railroad | | Existing 161 kV Lines |
| | Existing Pipeline | | Existing 345 kV Lines |
| | County Boundary | | Local Roads |



Dodge County Wind, LLC
 Project Notice Area
 Dodge and Mower Counties,
 Minnesota

December 14, 2021

Justin Hanson
Mower County Soil and Water District Manager
1408 21st Avenue NW
Austin, MN 55912

Re: Notification of Future Route Permit Application for the Proposed 161 kilovolt Dodge County Wind Transmission Line and Associated Facilities in Dodge County and Mower County, Minnesota

Dear Justin Hanson,

In accordance with Minnesota Statutes § 216E.03, subdivision 3a., Dodge County Wind, LLC (“Dodge County Wind”) is providing this notice to each local unit of government within the proposed route of the Dodge County Wind transmission line. Dodge County Wind is preparing a Route Permit Application to submit to the Minnesota Public Utilities Commission for the Dodge County Wind Transmission Line, a 161 kilovolt (“kV”) transmission line project from the proposed Dodge County Wind Facility located in the southwest quadrant of Dodge County to the Great River Energy Pleasant Valley Substation. The Dodge County Wind transmission line will be approximately 26 miles in length, and is needed to interconnect wind facilities to the electric grid. Enclosed is a map showing the area for the proposed transmission route.

Minnesota Statutes § 216E.03, subdivision 3b provides local units of government the opportunity to request a consultation meeting regarding the Dodge County Wind Transmission Line. If you would like to request a meeting, please contact me at 561-694-3392 or Mark.Lennox@nee.com. You can also contact Kimberly Dickey at 319-536-4891 or Kimberly.Dickey@nee.com or David Gil at 561-304-5201 or David.Gil@nee.com.

Dodge County Wind appreciates your participation in this process and looks forward to working with you.

While Dodge County Wind sent this same notification postmarked December 11, 2020, out of an abundance of caution to ensure the notification reaches you, we are sending this second notification.

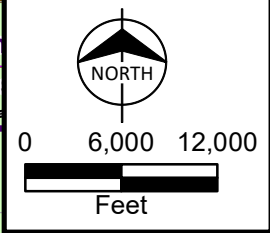
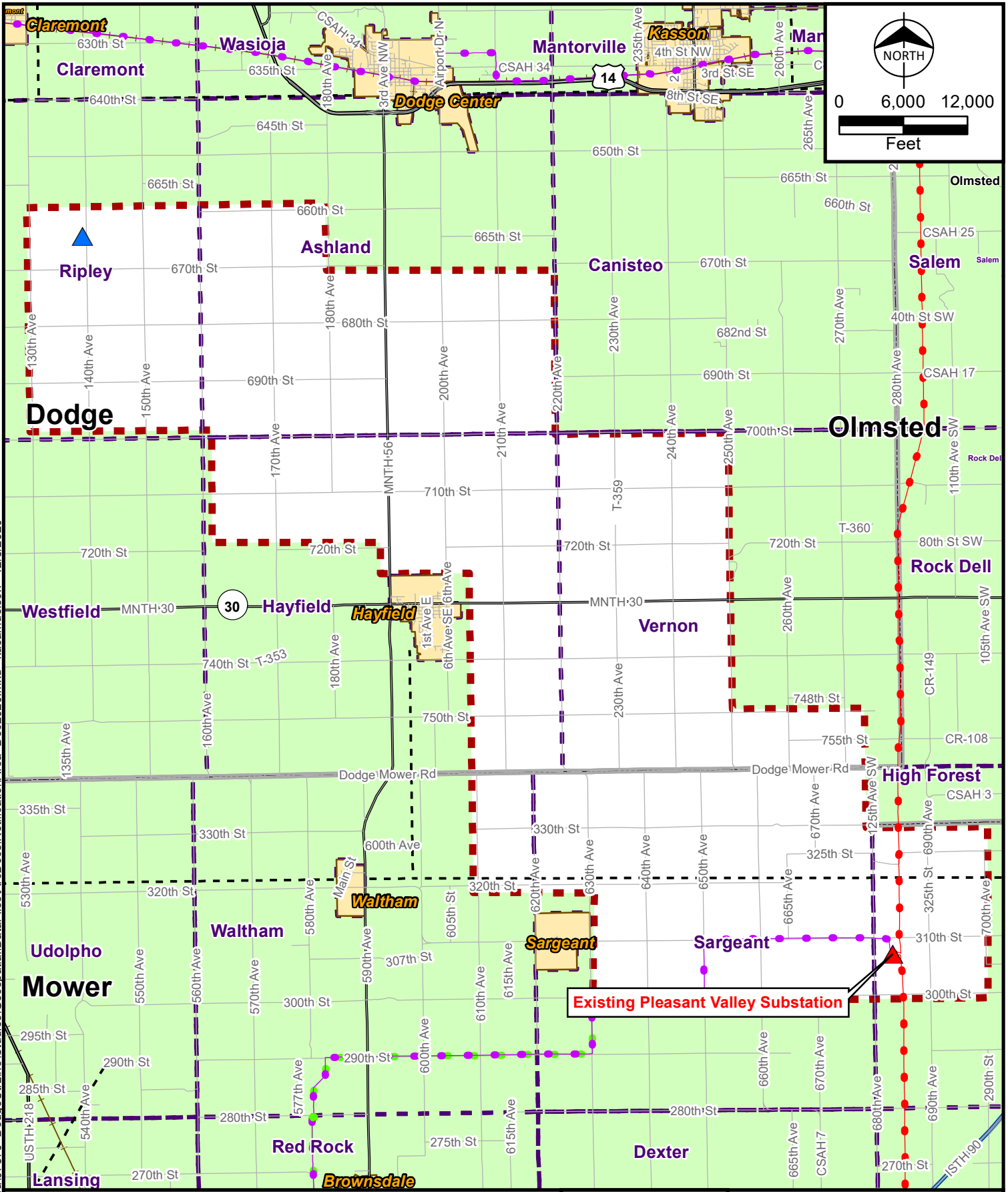
Sincerely,















Mark Lennox
Senior Project Manager Development
Dodge County Wind, LLC
Enclosure: Figure 1 - Proposed Transmission Route Map

Figure 1 - Proposed Transmission Route Map

Path: Z:\Clients\ENS\Nextera\97876_Dodge\Ctl_Line\Studies\Geospatial\DataFiles\ArcDocs\NotificationArea_Dec2020.mxd kasamuelson 12/8/2020



-  Existing Substation
-  Proposed Substation
-  Notice Area Boundary
-  Railroad
-  Existing Pipeline
-  County Boundary
-  Civil Township
-  City
-  Existing 69 kV Lines
-  Existing 161 kV Lines
-  Existing 345 kV Lines
-  Local Roads



Dodge County Wind, LLC
 Project Notice Area
 Dodge and Mower Counties,
 Minnesota

December 14, 2021

Karen Johnson
Hayfield Township Clerk
17687 740th Street
Hayfield, MN 55940

Re: Notification of Future Route Permit Application for the Proposed 161 kilovolt Dodge County Wind Transmission Line and Associated Facilities in Dodge County and Mower County, Minnesota

Dear Karen Johnson,

In accordance with Minnesota Statutes § 216E.03, subdivision 3a., Dodge County Wind, LLC (“Dodge County Wind”) is providing this notice to each local unit of government within the proposed route of the Dodge County Wind transmission line. Dodge County Wind is preparing a Route Permit Application to submit to the Minnesota Public Utilities Commission for the Dodge County Wind Transmission Line, a 161 kilovolt (“kV”) transmission line project from the proposed Dodge County Wind Facility located in the southwest quadrant of Dodge County to the Great River Energy Pleasant Valley Substation. The Dodge County Wind transmission line will be approximately 26 miles in length, and is needed to interconnect wind facilities to the electric grid. Enclosed is a map showing the area for the proposed transmission route.

Minnesota Statutes § 216E.03, subdivision 3b provides local units of government the opportunity to request a consultation meeting regarding the Dodge County Wind Transmission Line. If you would like to request a meeting, please contact me at 561-694-3392 or Mark.Lennox@nee.com. You can also contact Kimberly Dickey at 319-536-4891 or Kimberly.Dickey@nee.com or David Gil at 561-304-5201 or David.Gil@nee.com.

Dodge County Wind appreciates your participation in this process and looks forward to working with you.

While Dodge County Wind sent this same notification postmarked December 11, 2020, out of an abundance of caution to ensure the notification reaches you, we are sending this second notification.

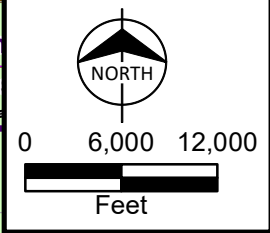
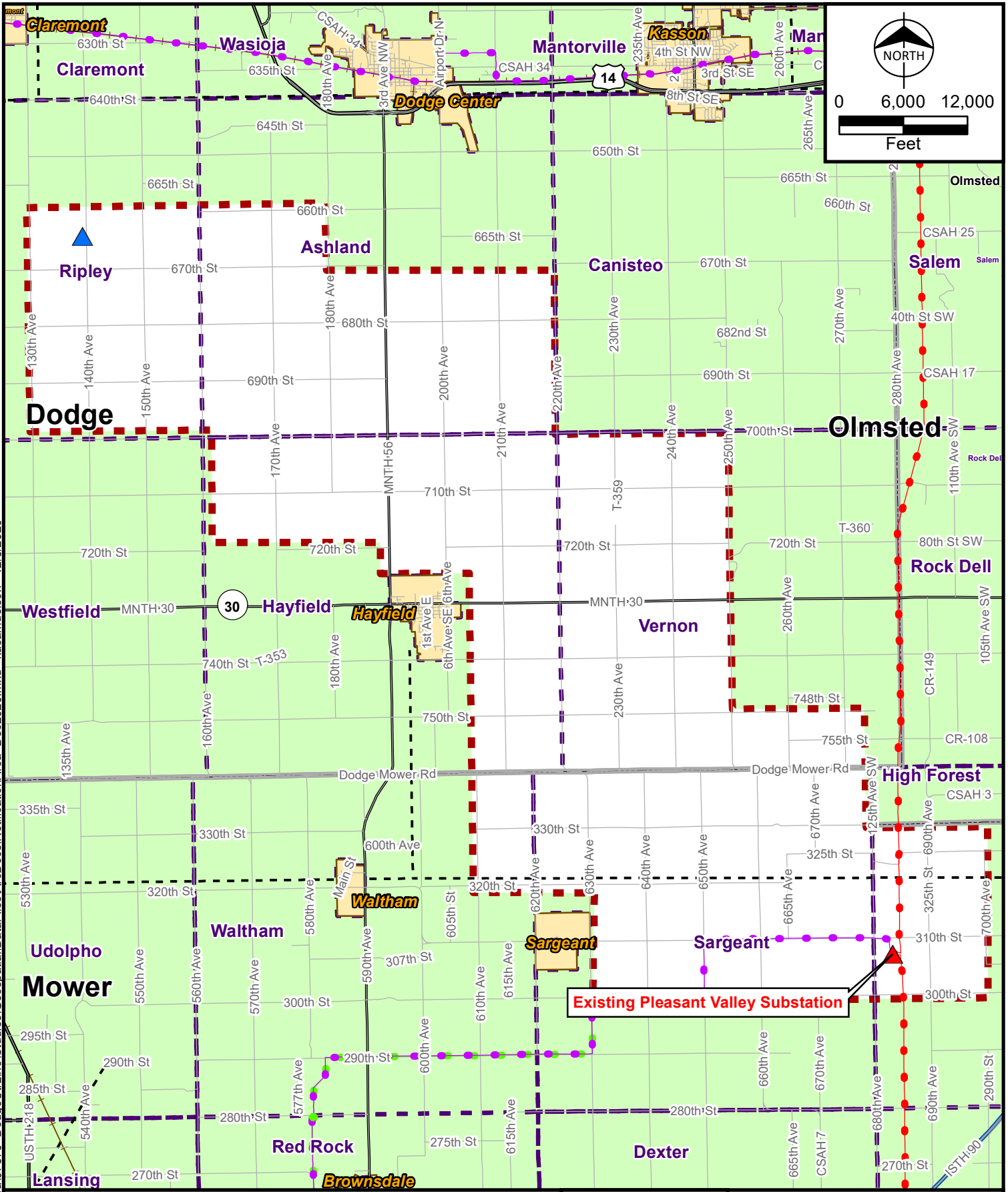
Sincerely,



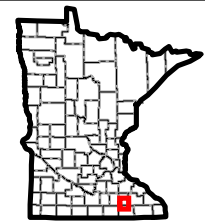
Mark Lennox
Senior Project Manager Development
Dodge County Wind, LLC
Enclosure: Figure 1 - Proposed Transmission Route Map

Figure 1 - Proposed Transmission Route Map

Path: Z:\Clients\EN\Nextera\197876_Dodge\Gis\Line\Studies\Geospatial\DataFiles\ArcDocs\NotificationArea_Dec2020.mxd kasamuelson 12/8/2020



- | | | | |
|--|----------------------|--|-----------------------|
| | Existing Substation | | Civil Township |
| | Proposed Substation | | City |
| | Notice Area Boundary | | Existing 69 kV Lines |
| | Railroad | | Existing 161 kV Lines |
| | Existing Pipeline | | Existing 345 kV Lines |
| | County Boundary | | Local Roads |



Dodge County Wind, LLC
 Project Notice Area
 Dodge and Mower Counties,
 Minnesota

December 14, 2021

Kelsey Gronseth
Sargeant Township Clerk
32183 680th Street
Dexter, MN 55926

Re: Notification of Future Route Permit Application for the Proposed 161 kilovolt Dodge County Wind Transmission Line and Associated Facilities in Dodge County and Mower County, Minnesota

Dear Kelsey Gronseth,

In accordance with Minnesota Statutes § 216E.03, subdivision 3a., Dodge County Wind, LLC (“Dodge County Wind”) is providing this notice to each local unit of government within the proposed route of the Dodge County Wind transmission line. Dodge County Wind is preparing a Route Permit Application to submit to the Minnesota Public Utilities Commission for the Dodge County Wind Transmission Line, a 161 kilovolt (“kV”) transmission line project from the proposed Dodge County Wind Facility located in the southwest quadrant of Dodge County to the Great River Energy Pleasant Valley Substation. The Dodge County Wind transmission line will be approximately 26 miles in length, and is needed to interconnect wind facilities to the electric grid. Enclosed is a map showing the area for the proposed transmission route.

Minnesota Statutes § 216E.03, subdivision 3b provides local units of government the opportunity to request a consultation meeting regarding the Dodge County Wind Transmission Line. If you would like to request a meeting, please contact me at 561-694-3392 or Mark.Lennox@nee.com. You can also contact Kimberly Dickey at 319-536-4891 or Kimberly.Dickey@nee.com or David Gil at 561-304-5201 or David.Gil@nee.com.

Dodge County Wind appreciates your participation in this process and looks forward to working with you.

While Dodge County Wind sent this same notification postmarked December 11, 2020, out of an abundance of caution to ensure the notification reaches you, we are sending this second notification.

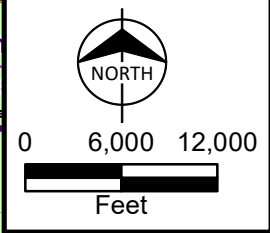
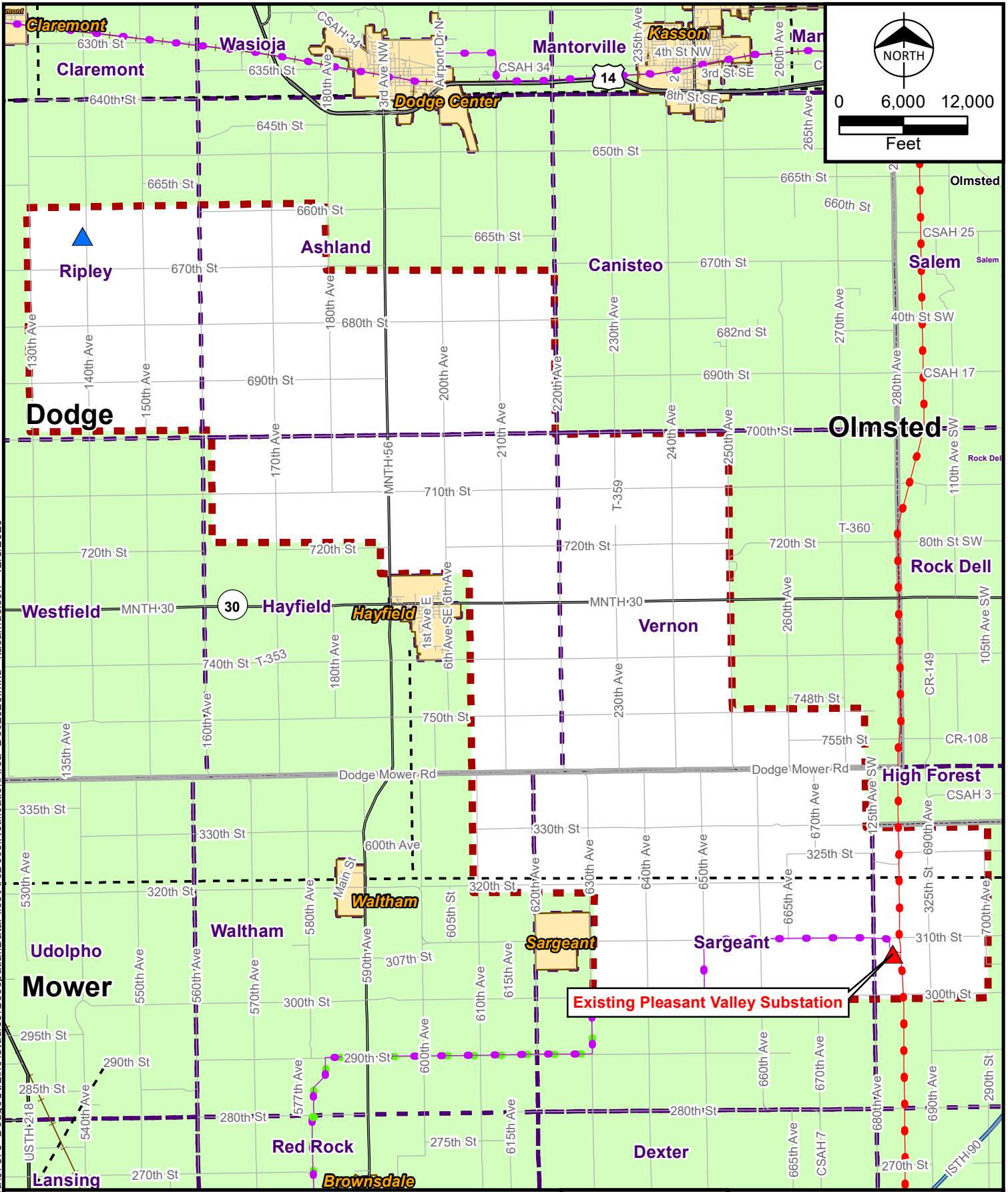
Sincerely,



Mark Lennox
Senior Project Manager Development
Dodge County Wind, LLC
Enclosure: Figure 1 - Proposed Transmission Route Map

Figure 1 - Proposed Transmission Route Map

Path: Z:\Clients\EN\Nextera\197876_Dodge\CtrLine\Studies\Geospatial\DataFiles\ArcDocs\NotificationArea_Dec2020.mxd kasamuelson 12/8/2020



- | | | | |
|--|----------------------|--|-----------------------|
| | Existing Substation | | Civil Township |
| | Proposed Substation | | City |
| | Notice Area Boundary | | Existing 69 kV Lines |
| | Railroad | | Existing 161 kV Lines |
| | Existing Pipeline | | Existing 345 kV Lines |
| | County Boundary | | Local Roads |



Dodge County Wind, LLC
 Project Notice Area
 Dodge and Mower Counties,
 Minnesota

December 14, 2021

Kim Glover
Waltham Township Treasurer
30555 570th Avenue
Waltham, MN 55982

Re: Notification of Future Route Permit Application for the Proposed 161 kilovolt Dodge County Wind Transmission Line and Associated Facilities in Dodge County and Mower County, Minnesota

Dear Kim Glover,

In accordance with Minnesota Statutes § 216E.03, subdivision 3a., Dodge County Wind, LLC (“Dodge County Wind”) is providing this notice to each local unit of government within the proposed route of the Dodge County Wind transmission line. Dodge County Wind is preparing a Route Permit Application to submit to the Minnesota Public Utilities Commission for the Dodge County Wind Transmission Line, a 161 kilovolt (“kV”) transmission line project from the proposed Dodge County Wind Facility located in the southwest quadrant of Dodge County to the Great River Energy Pleasant Valley Substation. The Dodge County Wind transmission line will be approximately 26 miles in length, and is needed to interconnect wind facilities to the electric grid. Enclosed is a map showing the area for the proposed transmission route.

Minnesota Statutes § 216E.03, subdivision 3b provides local units of government the opportunity to request a consultation meeting regarding the Dodge County Wind Transmission Line. If you would like to request a meeting, please contact me at 561-694-3392 or Mark.Lennox@nee.com. You can also contact Kimberly Dickey at 319-536-4891 or Kimberly.Dickey@nee.com or David Gil at 561-304-5201 or David.Gil@nee.com.

Dodge County Wind appreciates your participation in this process and looks forward to working with you.

While Dodge County Wind sent this same notification postmarked December 11, 2020, out of an abundance of caution to ensure the notification reaches you, we are sending this second notification.

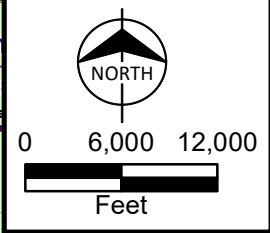
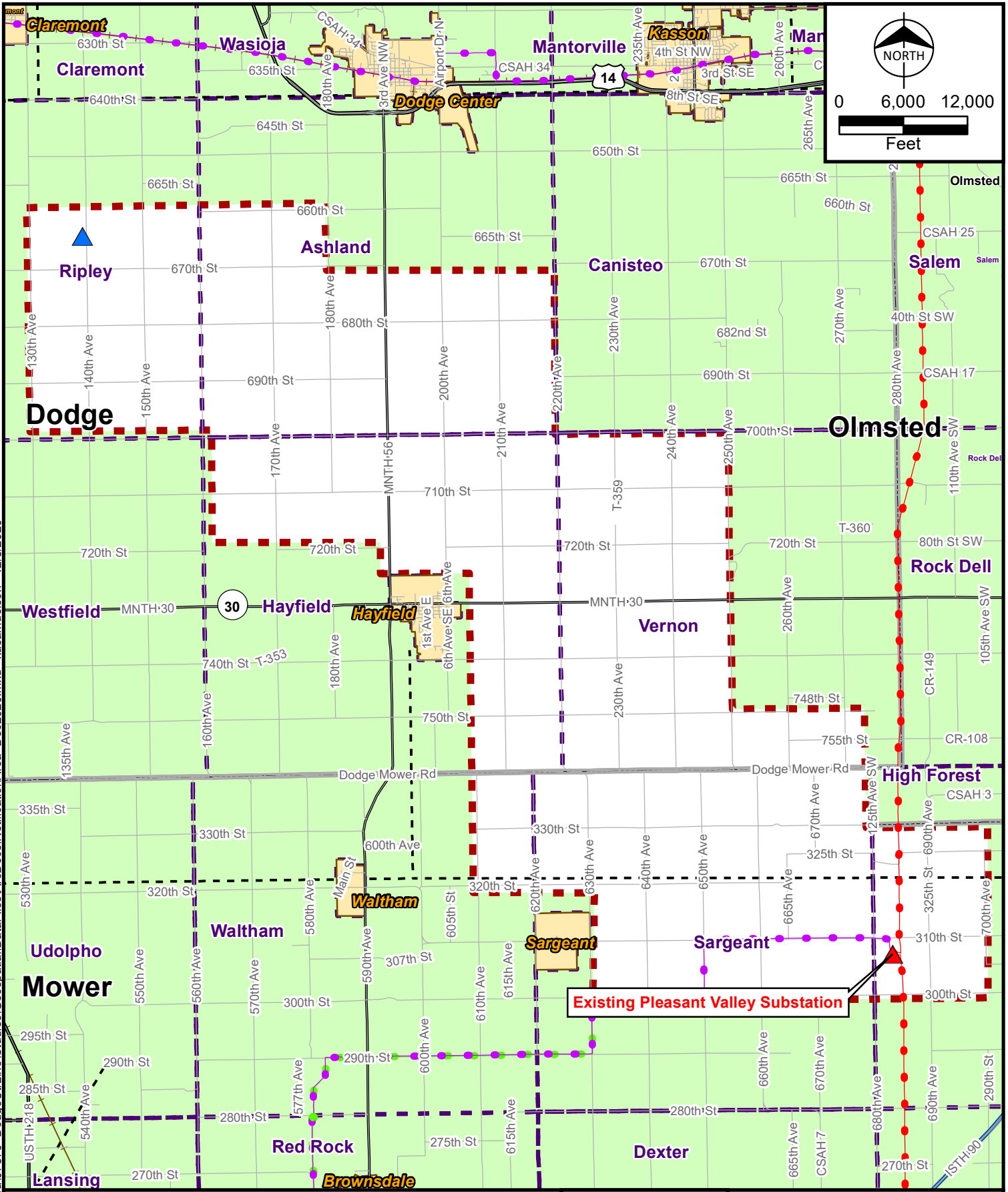
Sincerely,



Mark Lennox
Senior Project Manager Development
Dodge County Wind, LLC
Enclosure: Figure 1 - Proposed Transmission Route Map

Figure 1 - Proposed Transmission Route Map

Path: Z:\Clients\EN\Nextera\197876_Dodge\CtrLine\Studies\Geospatial\DataFiles\ArcDocs\NotificationArea_Dec2020.mxd kasamuelson 12/8/2020



- | | | | |
|--|----------------------|--|-----------------------|
| | Existing Substation | | Civil Township |
| | Proposed Substation | | City |
| | Notice Area Boundary | | Existing 69 kV Lines |
| | Railroad | | Existing 161 kV Lines |
| | Existing Pipeline | | Existing 345 kV Lines |
| | County Boundary | | Local Roads |



Dodge County Wind, LLC
 Project Notice Area
 Dodge and Mower Counties,
 Minnesota

December 14, 2021

Larry Leutnik
Vernon Township Treasurer
73584 260th Avenue
Hayfield, MN 55940

Re: Notification of Future Route Permit Application for the Proposed 161 kilovolt Dodge County Wind Transmission Line and Associated Facilities in Dodge County and Mower County, Minnesota

Dear Larry Leutnik,

In accordance with Minnesota Statutes § 216E.03, subdivision 3a., Dodge County Wind, LLC (“Dodge County Wind”) is providing this notice to each local unit of government within the proposed route of the Dodge County Wind transmission line. Dodge County Wind is preparing a Route Permit Application to submit to the Minnesota Public Utilities Commission for the Dodge County Wind Transmission Line, a 161 kilovolt (“kV”) transmission line project from the proposed Dodge County Wind Facility located in the southwest quadrant of Dodge County to the Great River Energy Pleasant Valley Substation. The Dodge County Wind transmission line will be approximately 26 miles in length, and is needed to interconnect wind facilities to the electric grid. Enclosed is a map showing the area for the proposed transmission route.

Minnesota Statutes § 216E.03, subdivision 3b provides local units of government the opportunity to request a consultation meeting regarding the Dodge County Wind Transmission Line. If you would like to request a meeting, please contact me at 561-694-3392 or Mark.Lennox@nee.com. You can also contact Kimberly Dickey at 319-536-4891 or Kimberly.Dickey@nee.com or David Gil at 561-304-5201 or David.Gil@nee.com.

Dodge County Wind appreciates your participation in this process and looks forward to working with you.

While Dodge County Wind sent this same notification postmarked December 11, 2020, out of an abundance of caution to ensure the notification reaches you, we are sending this second notification.

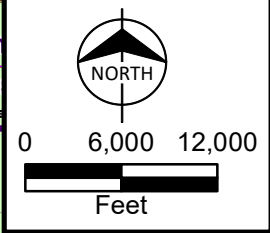
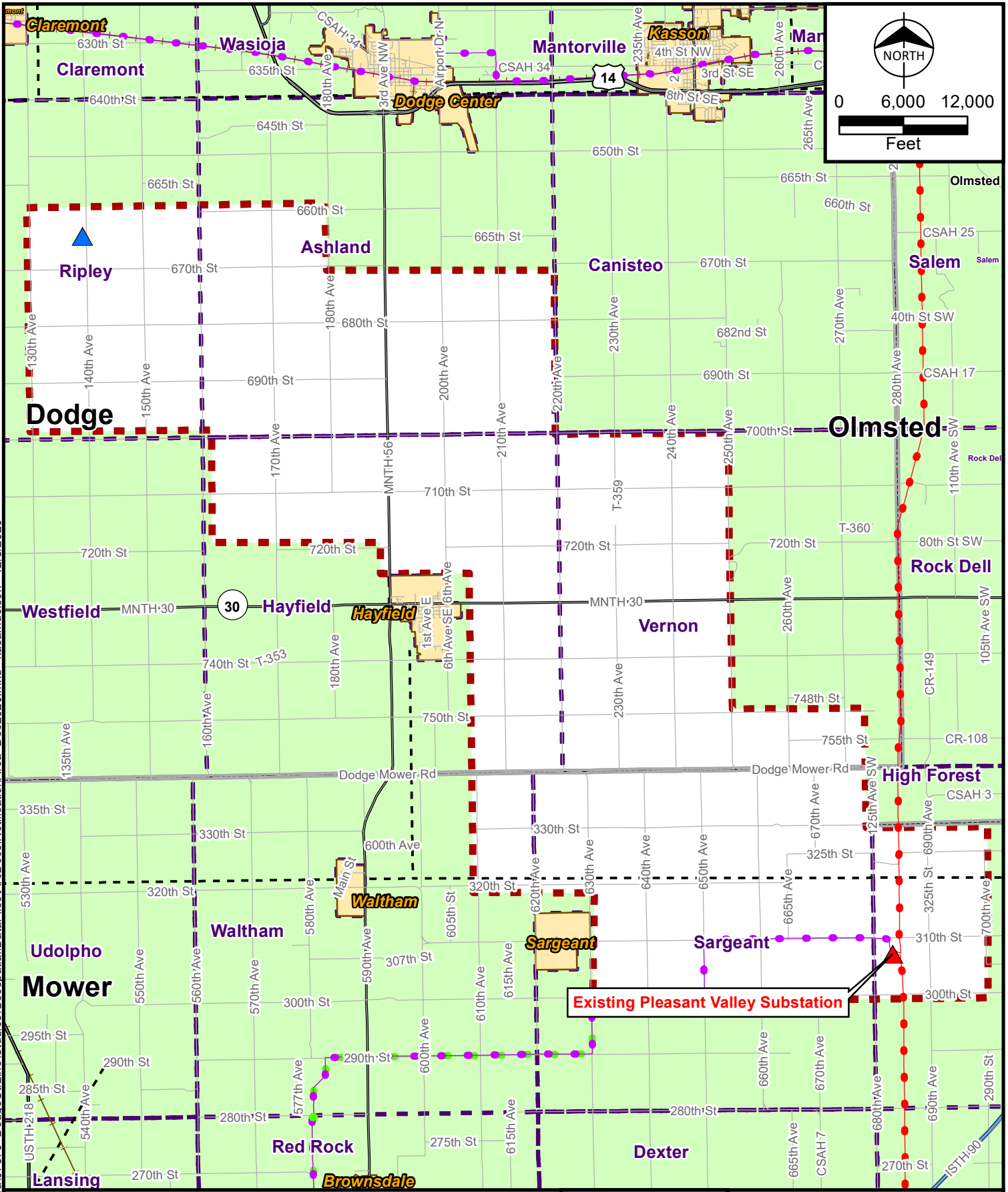
Sincerely,



Mark Lennox
Senior Project Manager Development
Dodge County Wind, LLC
Enclosure: Figure 1 - Proposed Transmission Route Map

Figure 1 - Proposed Transmission Route Map

Path: Z:\Clients\ENS\Nextera\97876_Dodge\Ctrl_Line\Studies\Geospatial\DataFiles\ArcDocs\NotificationArea_Dec2020.mxd kasamuelson 12/8/2020



- | | | | |
|--|----------------------|--|-----------------------|
| | Existing Substation | | Civil Township |
| | Proposed Substation | | City |
| | Notice Area Boundary | | Existing 69 kV Lines |
| | Railroad | | Existing 161 kV Lines |
| | Existing Pipeline | | Existing 345 kV Lines |
| | County Boundary | | Local Roads |



Dodge County Wind, LLC
 Project Notice Area
 Dodge and Mower Counties,
 Minnesota

December 14, 2021

Lonnie Wendt
Pleasant Valley Township Chair
70325 325th Street
Grand Meadow, MN 55936

Re: Notification of Future Route Permit Application for the Proposed 161 kilovolt Dodge County Wind Transmission Line and Associated Facilities in Dodge County and Mower County, Minnesota

Dear Lonnie Wendt,

In accordance with Minnesota Statutes § 216E.03, subdivision 3a., Dodge County Wind, LLC (“Dodge County Wind”) is providing this notice to each local unit of government within the proposed route of the Dodge County Wind transmission line. Dodge County Wind is preparing a Route Permit Application to submit to the Minnesota Public Utilities Commission for the Dodge County Wind Transmission Line, a 161 kilovolt (“kV”) transmission line project from the proposed Dodge County Wind Facility located in the southwest quadrant of Dodge County to the Great River Energy Pleasant Valley Substation. The Dodge County Wind transmission line will be approximately 26 miles in length, and is needed to interconnect wind facilities to the electric grid. Enclosed is a map showing the area for the proposed transmission route.

Minnesota Statutes § 216E.03, subdivision 3b provides local units of government the opportunity to request a consultation meeting regarding the Dodge County Wind Transmission Line. If you would like to request a meeting, please contact me at 561-694-3392 or Mark.Lennox@nee.com. You can also contact Kimberly Dickey at 319-536-4891 or Kimberly.Dickey@nee.com or David Gil at 561-304-5201 or David.Gil@nee.com.

Dodge County Wind appreciates your participation in this process and looks forward to working with you.

While Dodge County Wind sent this same notification postmarked December 11, 2020, out of an abundance of caution to ensure the notification reaches you, we are sending this second notification.

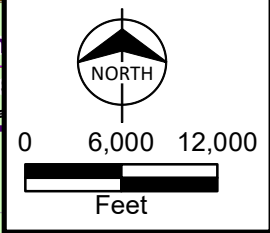
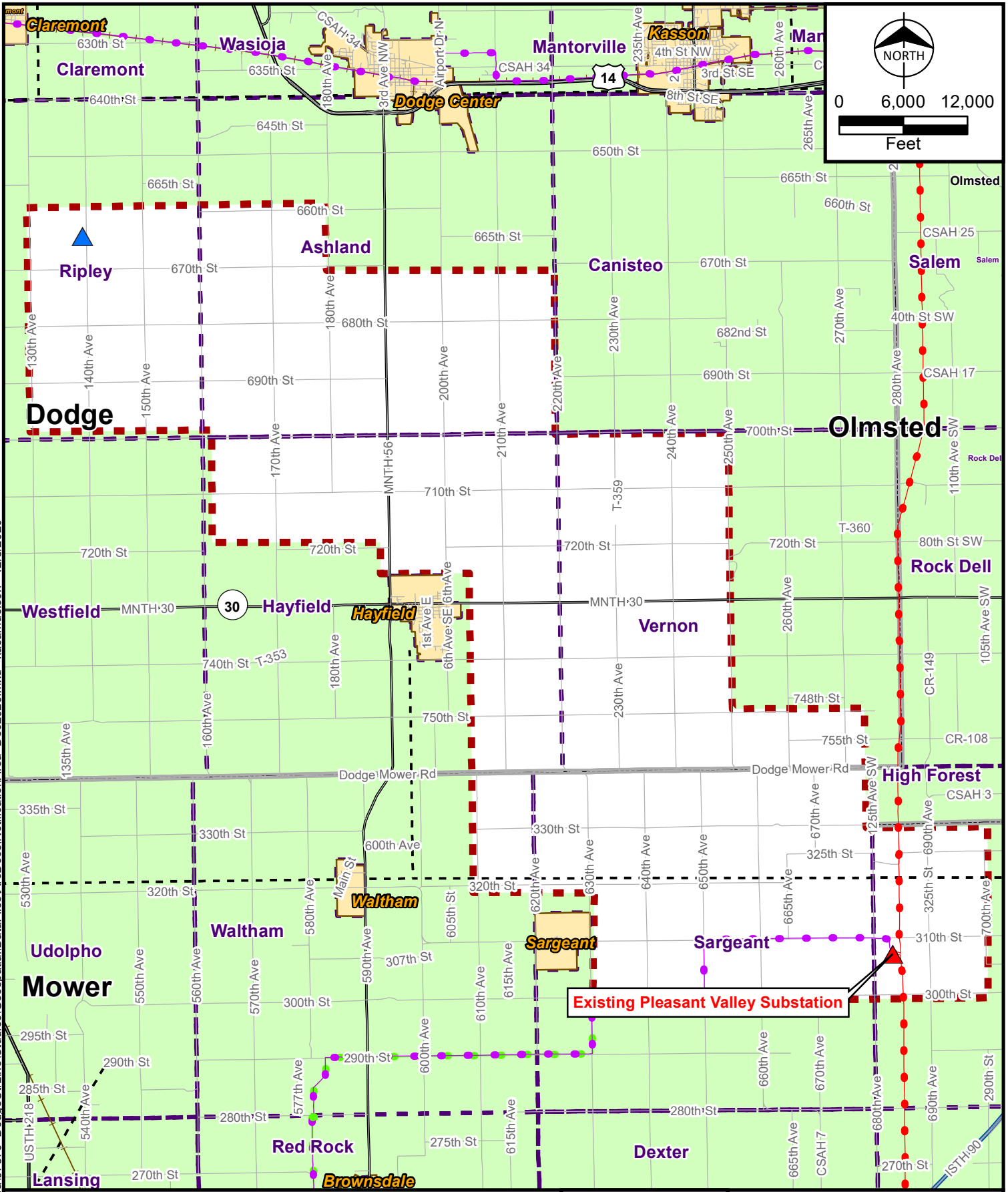
Sincerely,



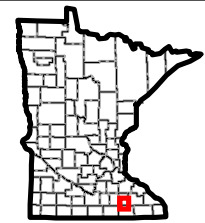
Mark Lennox
Senior Project Manager Development
Dodge County Wind, LLC
Enclosure: Figure 1 - Proposed Transmission Route Map

Figure 1 - Proposed Transmission Route Map

Path: Z:\Clients\EN\Nextera\197876_Dodge\Ctl_Line\Studies\Geospatial\DataFiles\ArcDocs\NotificationArea_Dec2020.mxd kasamuelson 12/8/2020



- | | | | |
|--|----------------------|--|-----------------------|
| | Existing Substation | | Civil Township |
| | Proposed Substation | | City |
| | Notice Area Boundary | | Existing 69 kV Lines |
| | Railroad | | Existing 161 kV Lines |
| | Existing Pipeline | | Existing 345 kV Lines |
| | County Boundary | | Local Roads |



Dodge County Wind, LLC
 Project Notice Area
 Dodge and Mower Counties,
 Minnesota

December 14, 2021

Mark Gamm
Dodge County Government Environmental Services Director
721 Main Street North, Dept. 123
Mantorville, MN 55955

Re: Notification of Future Route Permit Application for the Proposed 161 kilovolt Dodge County Wind Transmission Line and Associated Facilities in Dodge County and Mower County, Minnesota

Dear Mark Gamm,

In accordance with Minnesota Statutes § 216E.03, subdivision 3a., Dodge County Wind, LLC (“Dodge County Wind”) is providing this notice to each local unit of government within the proposed route of the Dodge County Wind transmission line. Dodge County Wind is preparing a Route Permit Application to submit to the Minnesota Public Utilities Commission for the Dodge County Wind Transmission Line, a 161 kilovolt (“kV”) transmission line project from the proposed Dodge County Wind Facility located in the southwest quadrant of Dodge County to the Great River Energy Pleasant Valley Substation. The Dodge County Wind transmission line will be approximately 26 miles in length, and is needed to interconnect wind facilities to the electric grid. Enclosed is a map showing the area for the proposed transmission route.

Minnesota Statutes § 216E.03, subdivision 3b provides local units of government the opportunity to request a consultation meeting regarding the Dodge County Wind Transmission Line. If you would like to request a meeting, please contact me at 561-694-3392 or Mark.Lennox@nee.com. You can also contact Kimberly Dickey at 319-536-4891 or Kimberly.Dickey@nee.com or David Gil at 561-304-5201 or David.Gil@nee.com.

Dodge County Wind appreciates your participation in this process and looks forward to working with you.

While Dodge County Wind sent this same notification postmarked December 11, 2020, out of an abundance of caution to ensure the notification reaches you, we are sending this second notification.

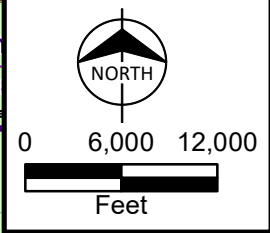
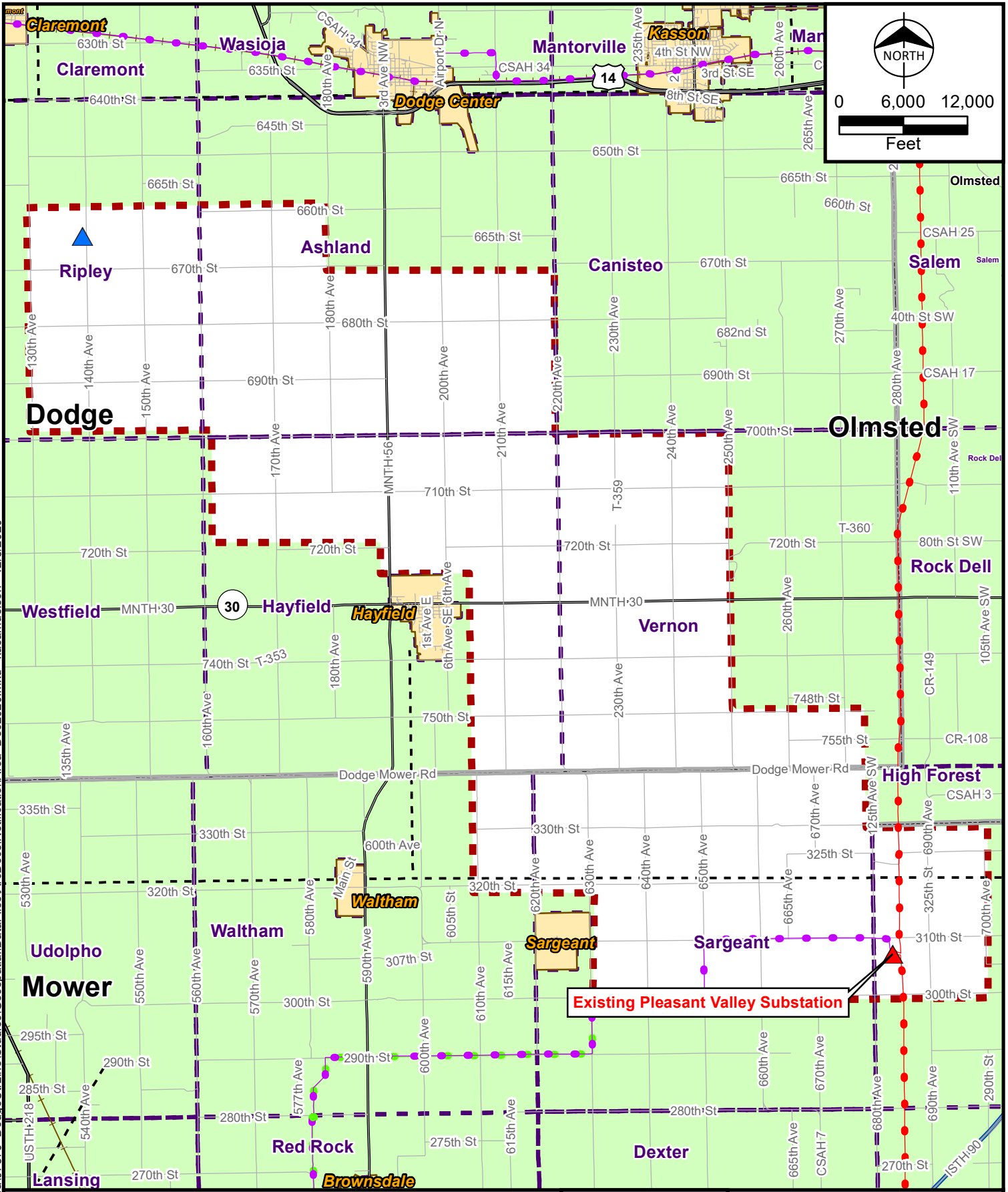
Sincerely,



Mark Lennox
Senior Project Manager Development
Dodge County Wind, LLC
Enclosure: Figure 1 - Proposed Transmission Route Map

Figure 1 - Proposed Transmission Route Map

Path: Z:\Clients\EN\Nextera\197876_Dodge\Gis\Line\Studies\Geospatial\DataFiles\ArcDocs\NotificationArea_Dec2020.mxd kasamuelson 12/8/2020



- | | | | |
|--|----------------------|--|-----------------------|
| | Existing Substation | | Civil Township |
| | Proposed Substation | | City |
| | Notice Area Boundary | | Existing 69 kV Lines |
| | Railroad | | Existing 161 kV Lines |
| | Existing Pipeline | | Existing 345 kV Lines |
| | County Boundary | | Local Roads |



Dodge County Wind, LLC
 Project Notice Area
 Dodge and Mower Counties,
 Minnesota

December 14, 2021

Mitch Hallaway
Ripley Township Treasurer
14878 650th Street
Claremont, MN 55924

Re: Notification of Future Route Permit Application for the Proposed 161 kilovolt Dodge County Wind Transmission Line and Associated Facilities in Dodge County and Mower County, Minnesota

Dear Mitch Hallaway,

In accordance with Minnesota Statutes § 216E.03, subdivision 3a., Dodge County Wind, LLC (“Dodge County Wind”) is providing this notice to each local unit of government within the proposed route of the Dodge County Wind transmission line. Dodge County Wind is preparing a Route Permit Application to submit to the Minnesota Public Utilities Commission for the Dodge County Wind Transmission Line, a 161 kilovolt (“kV”) transmission line project from the proposed Dodge County Wind Facility located in the southwest quadrant of Dodge County to the Great River Energy Pleasant Valley Substation. The Dodge County Wind transmission line will be approximately 26 miles in length, and is needed to interconnect wind facilities to the electric grid. Enclosed is a map showing the area for the proposed transmission route.

Minnesota Statutes § 216E.03, subdivision 3b provides local units of government the opportunity to request a consultation meeting regarding the Dodge County Wind Transmission Line. If you would like to request a meeting, please contact me at 561-694-3392 or Mark.Lennox@nee.com. You can also contact Kimberly Dickey at 319-536-4891 or Kimberly.Dickey@nee.com or David Gil at 561-304-5201 or David.Gil@nee.com.

Dodge County Wind appreciates your participation in this process and looks forward to working with you.

While Dodge County Wind sent this same notification postmarked December 11, 2020, out of an abundance of caution to ensure the notification reaches you, we are sending this second notification.

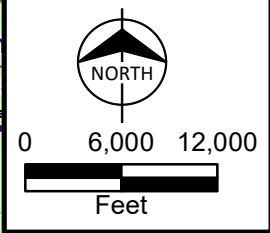
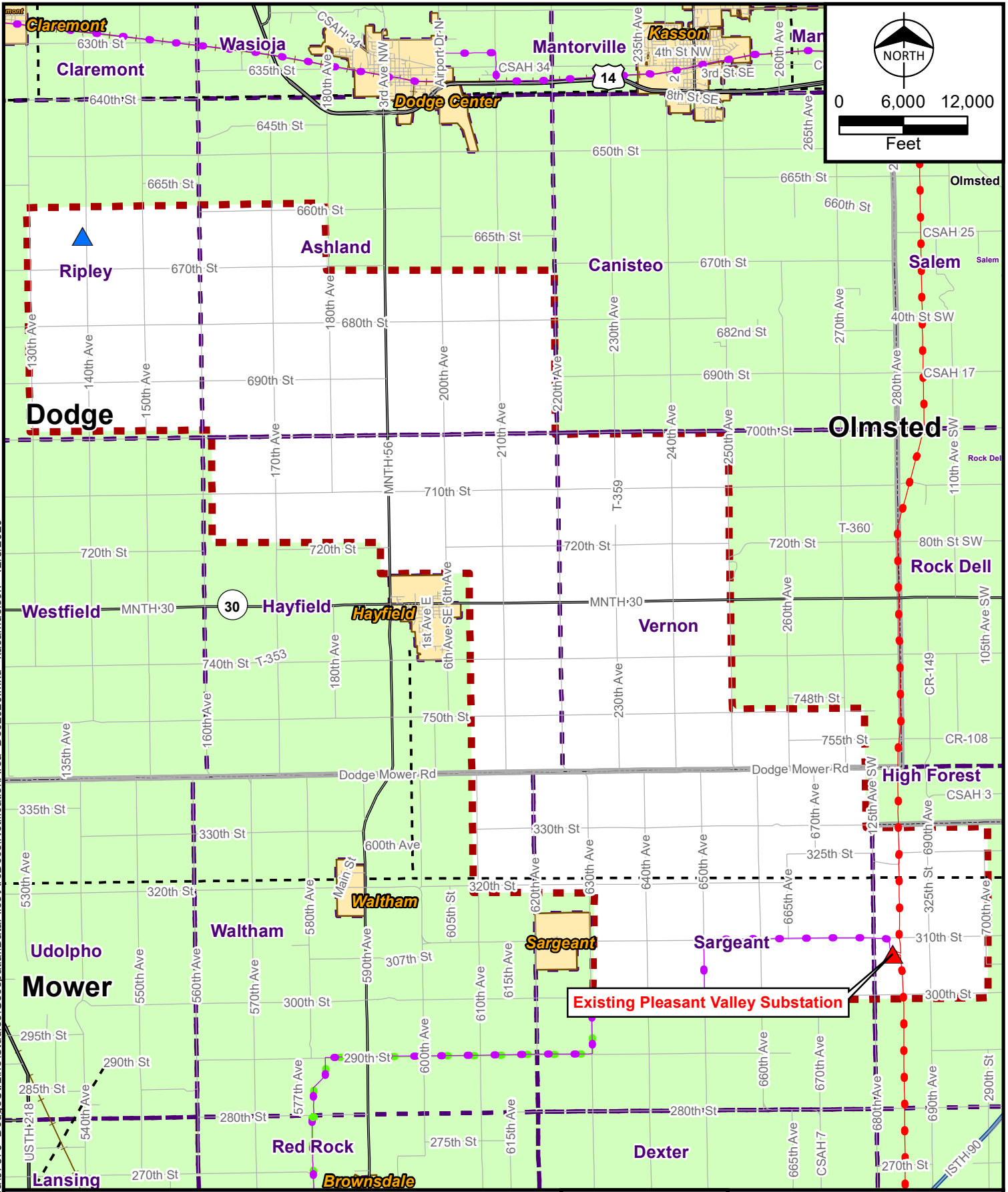
Sincerely,



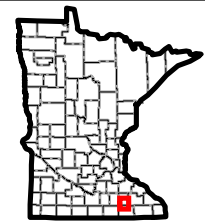
Mark Lennox
Senior Project Manager Development
Dodge County Wind, LLC
Enclosure: Figure 1 - Proposed Transmission Route Map

Figure 1 - Proposed Transmission Route Map

Path: Z:\Clients\EN\Nextera\197876_Dodge\Ctrl_Line\Studies\Geospatial\DataFiles\ArcDocs\NotificationArea_Dec2020.mxd kasamuelson 12/8/2020



- | | | | |
|--|----------------------|--|-----------------------|
| | Existing Substation | | Civil Township |
| | Proposed Substation | | City |
| | Notice Area Boundary | | Existing 69 kV Lines |
| | Railroad | | Existing 161 kV Lines |
| | Existing Pipeline | | Existing 345 kV Lines |
| | County Boundary | | Local Roads |



Dodge County Wind, LLC
 Project Notice Area
 Dodge and Mower Counties,
 Minnesota

December 14, 2021

Orin Johnson
Vernon Township Supervisor
72295 240th Avenue
Hayfield, MN 55940

Re: Notification of Future Route Permit Application for the Proposed 161 kilovolt Dodge County Wind Transmission Line and Associated Facilities in Dodge County and Mower County, Minnesota

Dear Orin Johnson,

In accordance with Minnesota Statutes § 216E.03, subdivision 3a., Dodge County Wind, LLC (“Dodge County Wind”) is providing this notice to each local unit of government within the proposed route of the Dodge County Wind transmission line. Dodge County Wind is preparing a Route Permit Application to submit to the Minnesota Public Utilities Commission for the Dodge County Wind Transmission Line, a 161 kilovolt (“kV”) transmission line project from the proposed Dodge County Wind Facility located in the southwest quadrant of Dodge County to the Great River Energy Pleasant Valley Substation. The Dodge County Wind transmission line will be approximately 26 miles in length, and is needed to interconnect wind facilities to the electric grid. Enclosed is a map showing the area for the proposed transmission route.

Minnesota Statutes § 216E.03, subdivision 3b provides local units of government the opportunity to request a consultation meeting regarding the Dodge County Wind Transmission Line. If you would like to request a meeting, please contact me at 561-694-3392 or Mark.Lennox@nee.com. You can also contact Kimberly Dickey at 319-536-4891 or Kimberly.Dickey@nee.com or David Gil at 561-304-5201 or David.Gil@nee.com.

Dodge County Wind appreciates your participation in this process and looks forward to working with you.

While Dodge County Wind sent this same notification postmarked December 11, 2020, out of an abundance of caution to ensure the notification reaches you, we are sending this second notification.

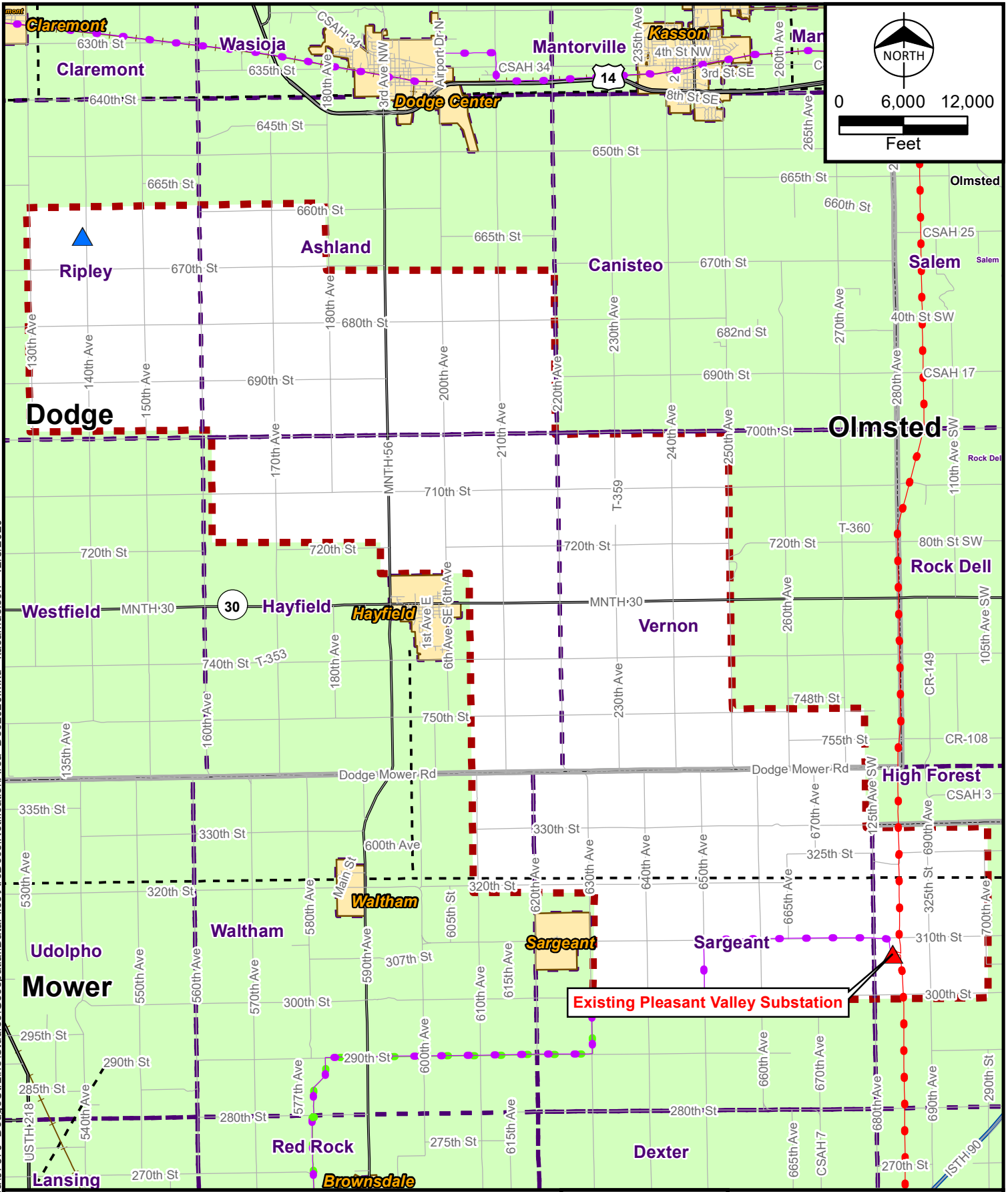
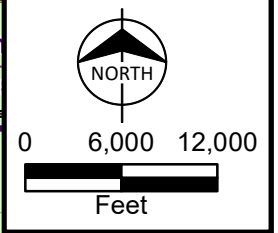
Sincerely,



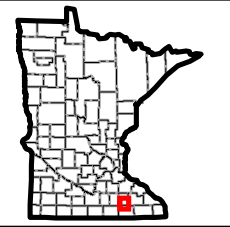
Mark Lennox
Senior Project Manager Development
Dodge County Wind, LLC
Enclosure: Figure 1 - Proposed Transmission Route Map

Figure 1 - Proposed Transmission Route Map

Path: Z:\Clients\EN\Nextera\197876_Dodge\Gis\Line\Studies\Geospatial\DataFiles\ArcDocs\NotificationArea_Dec2020.mxd kasamuelson 12/8/2020



- | | | | |
|--|----------------------|--|-----------------------|
| | Existing Substation | | Civil Township |
| | Proposed Substation | | City |
| | Notice Area Boundary | | Existing 69 kV Lines |
| | Railroad | | Existing 161 kV Lines |
| | Existing Pipeline | | Existing 345 kV Lines |
| | County Boundary | | Local Roads |



Dodge County Wind, LLC
 Project Notice Area
 Dodge and Mower Counties,
 Minnesota

December 14, 2021

Patricia Simonette
Ripley Township Clerk
64124 120th Avenue
Claremont, MN 55924

Re: Notification of Future Route Permit Application for the Proposed 161 kilovolt Dodge County Wind Transmission Line and Associated Facilities in Dodge County and Mower County, Minnesota

Dear Patricia Simonette,

In accordance with Minnesota Statutes § 216E.03, subdivision 3a., Dodge County Wind, LLC (“Dodge County Wind”) is providing this notice to each local unit of government within the proposed route of the Dodge County Wind transmission line. Dodge County Wind is preparing a Route Permit Application to submit to the Minnesota Public Utilities Commission for the Dodge County Wind Transmission Line, a 161 kilovolt (“kV”) transmission line project from the proposed Dodge County Wind Facility located in the southwest quadrant of Dodge County to the Great River Energy Pleasant Valley Substation. The Dodge County Wind transmission line will be approximately 26 miles in length, and is needed to interconnect wind facilities to the electric grid. Enclosed is a map showing the area for the proposed transmission route.

Minnesota Statutes § 216E.03, subdivision 3b provides local units of government the opportunity to request a consultation meeting regarding the Dodge County Wind Transmission Line. If you would like to request a meeting, please contact me at 561-694-3392 or Mark.Lennox@nee.com. You can also contact Kimberly Dickey at 319-536-4891 or Kimberly.Dickey@nee.com or David Gil at 561-304-5201 or David.Gil@nee.com.

Dodge County Wind appreciates your participation in this process and looks forward to working with you.

While Dodge County Wind sent this same notification postmarked December 11, 2020, out of an abundance of caution to ensure the notification reaches you, we are sending this second notification.

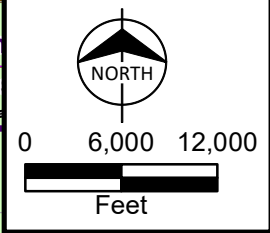
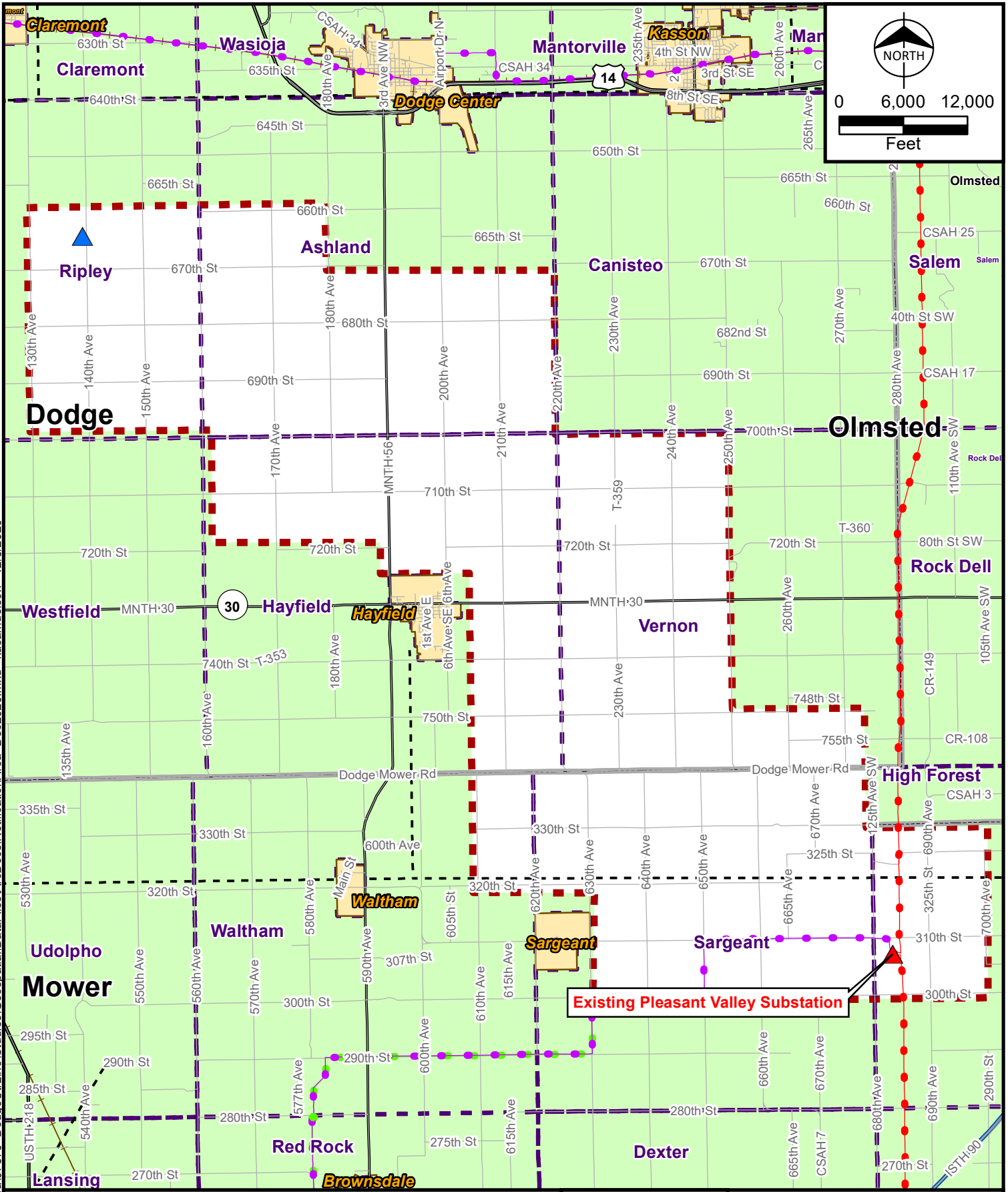
Sincerely,



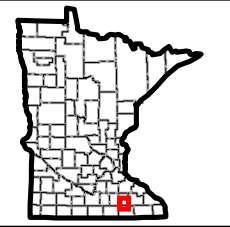
Mark Lennox
Senior Project Manager Development
Dodge County Wind, LLC
Enclosure: Figure 1 - Proposed Transmission Route Map

Figure 1 - Proposed Transmission Route Map

Path: Z:\Clients\EN\Nextera\197876_Dodge\Gis\Line\Studies\Geospatial\Data\Files\ArcDocs\NotificationArea_Dec2020.mxd kasamuelson 12/8/2020



- | | | | |
|--|----------------------|--|-----------------------|
| | Existing Substation | | Civil Township |
| | Proposed Substation | | City |
| | Notice Area Boundary | | Existing 69 kV Lines |
| | Railroad | | Existing 161 kV Lines |
| | Existing Pipeline | | Existing 345 kV Lines |
| | County Boundary | | Local Roads |



Dodge County Wind, LLC
 Project Notice Area
 Dodge and Mower Counties,
 Minnesota

December 14, 2021

Rande Gronseth
Sargeant Township Chair
23185 Dodge/Mower Road
Sargeant, MN 55973

Re: Notification of Future Route Permit Application for the Proposed 161 kilovolt Dodge County Wind Transmission Line and Associated Facilities in Dodge County and Mower County, Minnesota

Dear Rande Gronseth,

In accordance with Minnesota Statutes § 216E.03, subdivision 3a., Dodge County Wind, LLC (“Dodge County Wind”) is providing this notice to each local unit of government within the proposed route of the Dodge County Wind transmission line. Dodge County Wind is preparing a Route Permit Application to submit to the Minnesota Public Utilities Commission for the Dodge County Wind Transmission Line, a 161 kilovolt (“kV”) transmission line project from the proposed Dodge County Wind Facility located in the southwest quadrant of Dodge County to the Great River Energy Pleasant Valley Substation. The Dodge County Wind transmission line will be approximately 26 miles in length, and is needed to interconnect wind facilities to the electric grid. Enclosed is a map showing the area for the proposed transmission route.

Minnesota Statutes § 216E.03, subdivision 3b provides local units of government the opportunity to request a consultation meeting regarding the Dodge County Wind Transmission Line. If you would like to request a meeting, please contact me at 561-694-3392 or Mark.Lennox@nee.com. You can also contact Kimberly Dickey at 319-536-4891 or Kimberly.Dickey@nee.com or David Gil at 561-304-5201 or David.Gil@nee.com.

Dodge County Wind appreciates your participation in this process and looks forward to working with you.

While Dodge County Wind sent this same notification postmarked December 11, 2020, out of an abundance of caution to ensure the notification reaches you, we are sending this second notification.

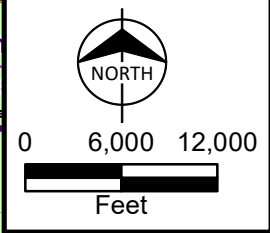
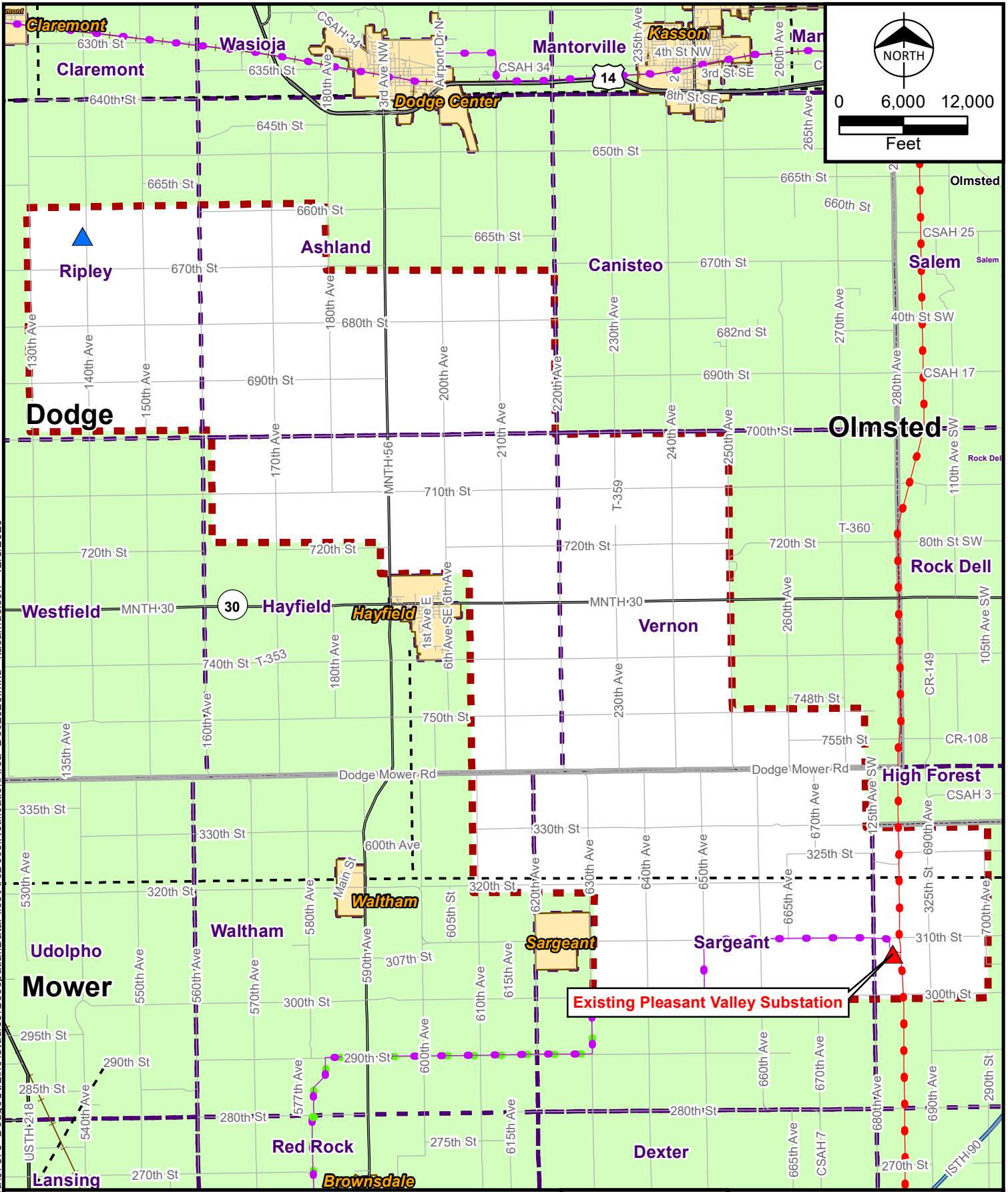
Sincerely,



Mark Lennox
Senior Project Manager Development
Dodge County Wind, LLC
Enclosure: Figure 1 - Proposed Transmission Route Map

Figure 1 - Proposed Transmission Route Map

Path: Z:\Clients\EN\Nextera\197876_Dodge\CtrLine\Studies\Geospatial\DataFiles\ArcDocs\NotificationArea_Dec2020.mxd kasamuelson 12/8/2020



- | | | | |
|--|----------------------|--|-----------------------|
| | Existing Substation | | Civil Township |
| | Proposed Substation | | City |
| | Notice Area Boundary | | Existing 69 kV Lines |
| | Railroad | | Existing 161 kV Lines |
| | Existing Pipeline | | Existing 345 kV Lines |
| | County Boundary | | Local Roads |



Dodge County Wind, LLC
 Project Notice Area
 Dodge and Mower Counties,
 Minnesota