

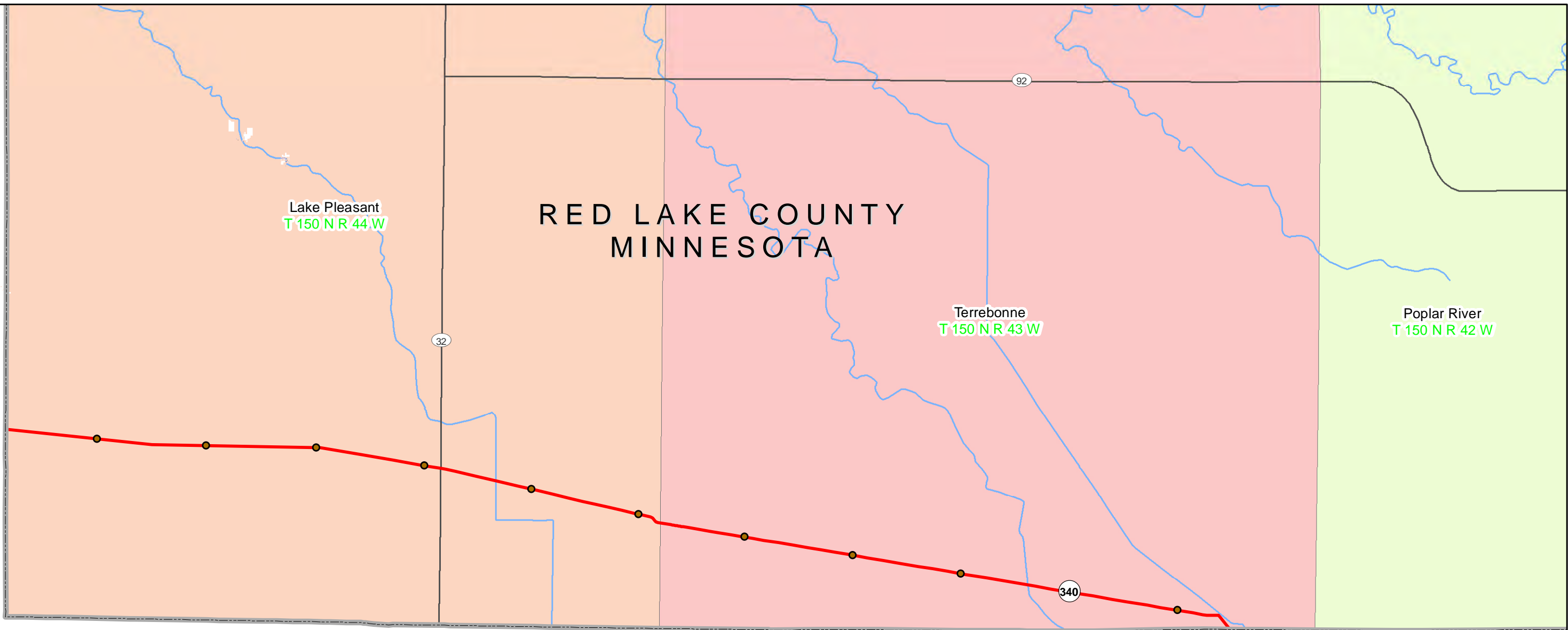
- Legend**
- Proposed Mile Post
  - Proposed Sandpiper Pipeline Route



SANDPIPER PIPELINE PROJECT  
Polk County, Minnesota



0 1 2 Miles



POLK COUNTY  
MINNESOTA

**Legend**

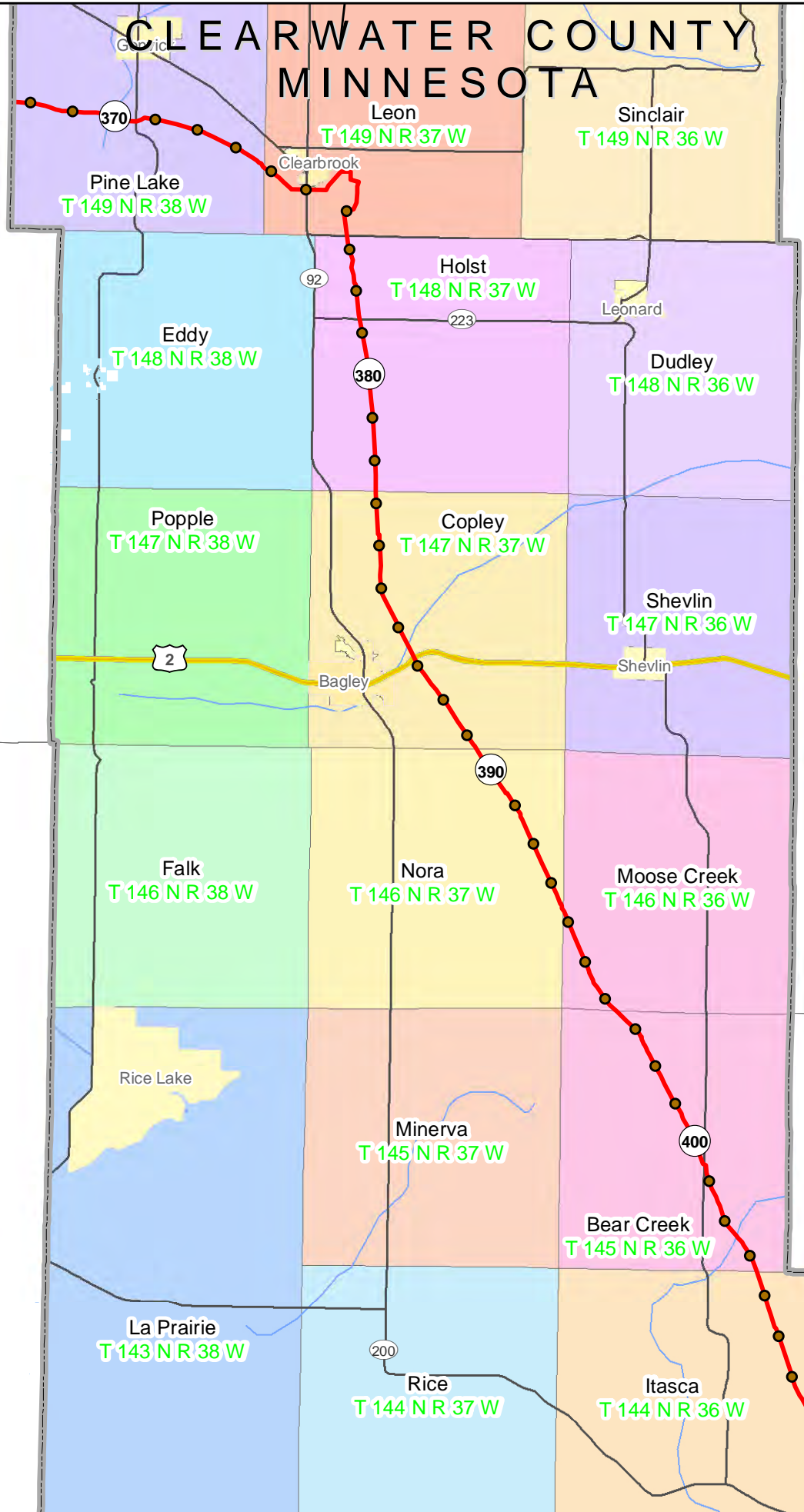
- Proposed Mile Post
- Proposed Sandpiper Pipeline Route



SANDPIPER PIPELINE PROJECT  
Red Lake County, Minnesota



0 0.25 0.5 Miles



POLK COUNTY  
MINNESOTA

BELTRAMI COUNTY  
MINNESOTA


MAHNOMEN COUNTY  
MINNESOTA

HUBBARD COUNTY  
MINNESOTA

- Legend**
- Proposed Mile Post
  - Proposed Sandpiper Pipeline Route



SANDPIPER PIPELINE PROJECT  
Clearwater County, Minnesota



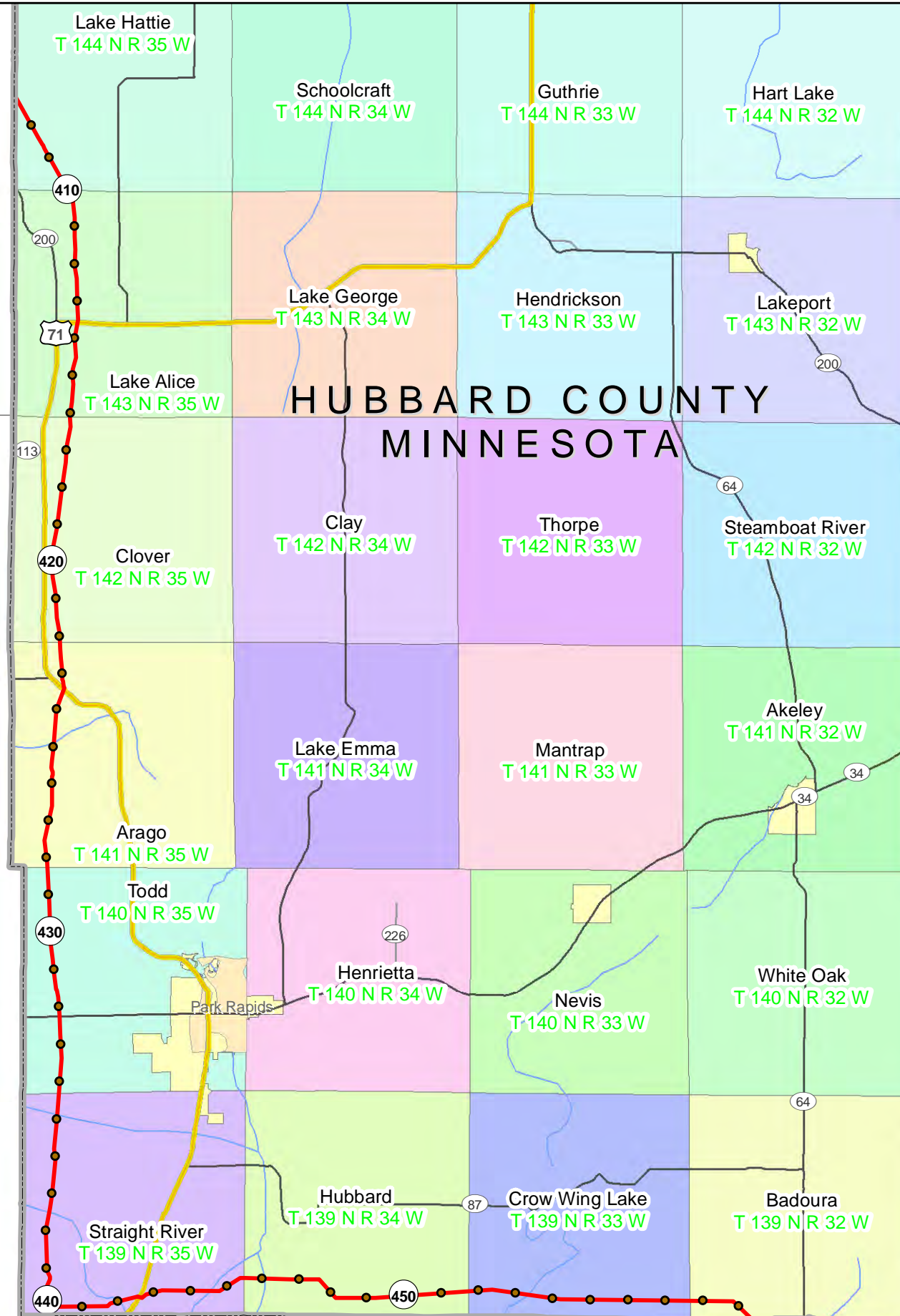
CLEARWATER COUNTY  
MINNESOTA

BECKER COUNTY  
MINNESOTA

WADENA COUNTY  
MINNESOTA

CASS COUNTY  
MINNESOTA

HUBBARD COUNTY  
MINNESOTA



**Legend**

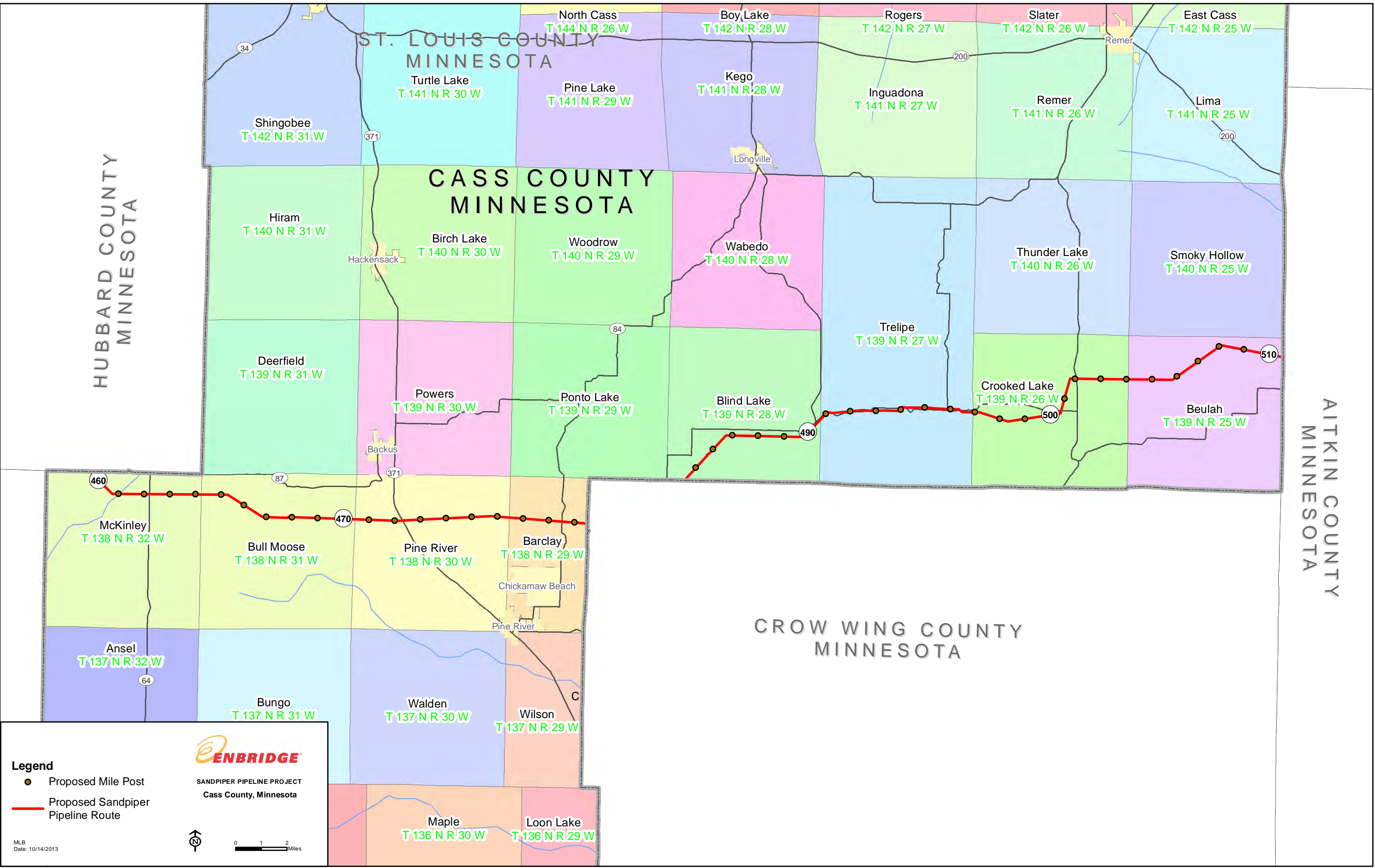
- Proposed Mile Post
- Proposed Sandpiper Pipeline Route



SANDPIPER PIPELINE PROJECT  
Hubbard County, Minnesota



0 1 2 Miles



**Legend**

- Proposed Mile Post
- Proposed Sandpiper Pipeline Route

**ENBRIDGE**

SANDPIPER PIPELINE PROJECT  
Cass County, Minnesota

MLB  
Date: 10/14/2013

0 1 2 Miles

**ST. LOUIS COUNTY MINNESOTA**

North Cass T 144 N R 26 W  
Boy Lake T 142 N R 28 W  
Rogers T 142 N R 27 W  
Slater T 142 N R 26 W  
East Cass T 142 N R 25 W

Shingobee T 142 N R 31 W  
Turtle Lake T 141 N R 30 W  
Pine Lake T 141 N R 29 W  
Kego T 141 N R 28 W  
Inguadona T 141 N R 27 W  
Remer T 141 N R 26 W  
Lima T 141 N R 25 W

**CASS COUNTY MINNESOTA**

Hiram T 140 N R 31 W  
Birch Lake T 140 N R 30 W  
Woodrow T 140 N R 29 W  
Wabedo T 140 N R 28 W  
Thunder Lake T 140 N R 26 W  
Smoky Hollow T 140 N R 25 W

Deerfield T 139 N R 31 W  
Powers T 139 N R 30 W  
Ponto Lake T 139 N R 29 W  
Blind Lake T 139 N R 28 W  
Trelipe T 139 N R 27 W  
Crooked Lake T 139 N R 26 W  
Beulah T 139 N R 25 W

McKinley T 138 N R 32 W  
Bull Moose T 138 N R 31 W  
Pine River T 138 N R 30 W  
Barclay T 138 N R 29 W  
Chickamaw Beach  
Pine River  
Ansel T 137 N R 32 W  
Bungo T 137 N R 31 W  
Walden T 137 N R 30 W  
Wilson T 137 N R 29 W  
Maple T 136 N R 30 W  
Loon Lake T 136 N R 29 W

CASS COUNTY  
MINNESOTA

# CROW WING COUNTY MINNESOTA

Gail Lake  
T 138 N R 29 W

Timothy  
T 138 N R 28 W

CR 38

480

### Legend

- Proposed Mile Post
- Proposed Sandpiper Pipeline Route

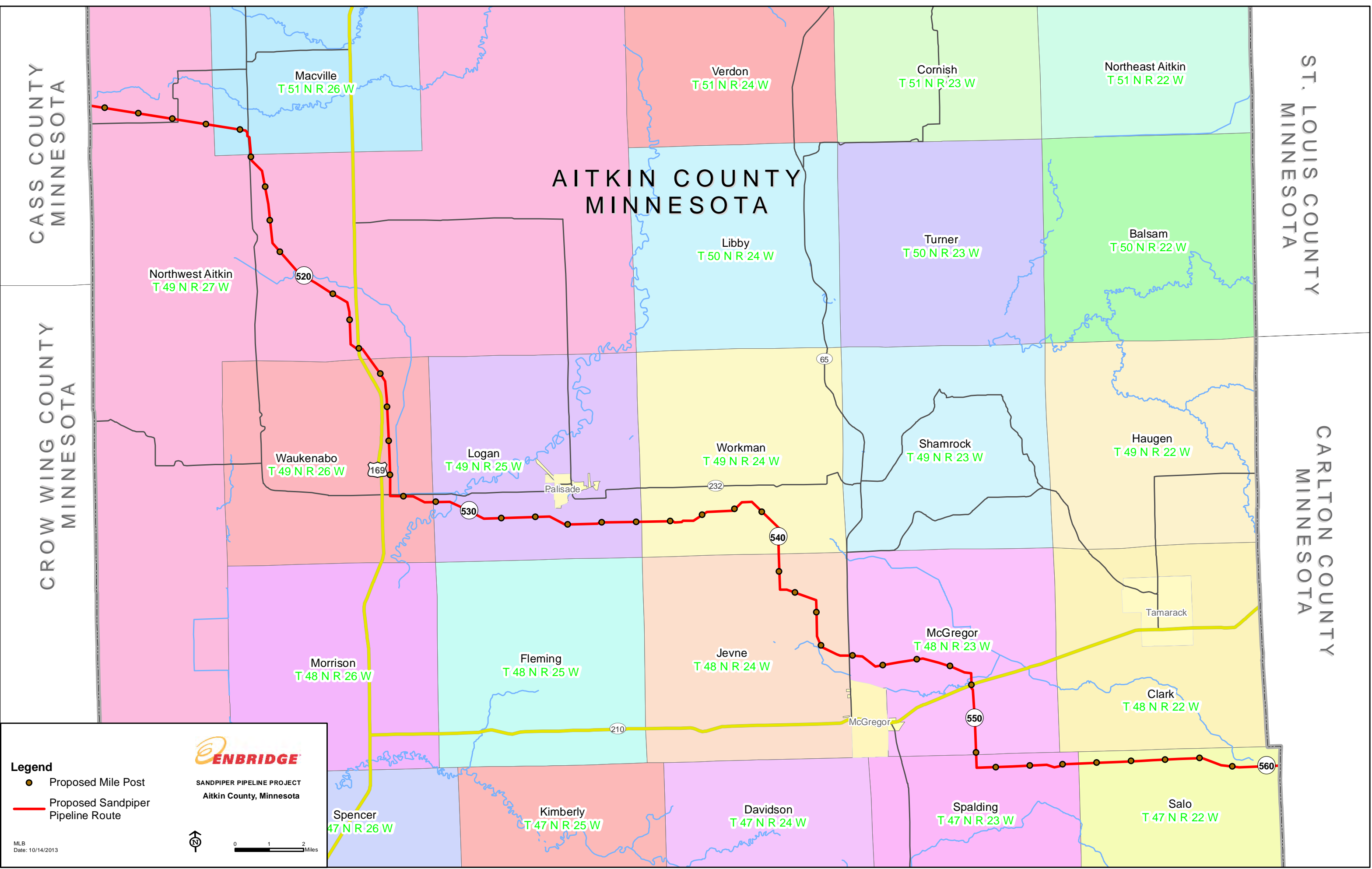


SANDPIPER PIPELINE PROJECT  
Crow Wing County, Minnesota



0 0.1 0.2 Miles


MLB  
Date: 10/14/2013



- Legend**
- Proposed Mile Post
  - Proposed Sandpiper Pipeline Route



SANDPIPER PIPELINE PROJECT  
Aitkin County, Minnesota



MLB  
Date: 10/14/2013

CASS COUNTY  
MINNESOTA

CROW WING COUNTY  
MINNESOTA

ST. LOUIS COUNTY  
MINNESOTA

CARLTON COUNTY  
MINNESOTA

AITKIN COUNTY  
MINNESOTA

Macville  
T 51 N R 26 W

Verdon  
T 51 N R 24 W

Cornish  
T 51 N R 23 W

Northeast Aitkin  
T 51 N R 22 W

Northwest Aitkin  
T 49 N R 27 W

Libby  
T 50 N R 24 W

Turner  
T 50 N R 23 W

Balsam  
T 50 N R 22 W

Waukenabo  
T 49 N R 26 W

Logan  
T 49 N R 25 W

Workman  
T 49 N R 24 W

Shamrock  
T 49 N R 23 W

Haugen  
T 49 N R 22 W

Morrison  
T 48 N R 26 W

Fleming  
T 48 N R 25 W

Jevne  
T 48 N R 24 W

McGregor  
T 48 N R 23 W

Clark  
T 48 N R 22 W

Spencer  
T 47 N R 26 W

Kimberly  
T 47 N R 25 W

Davidson  
T 47 N R 24 W

Spalding  
T 47 N R 23 W

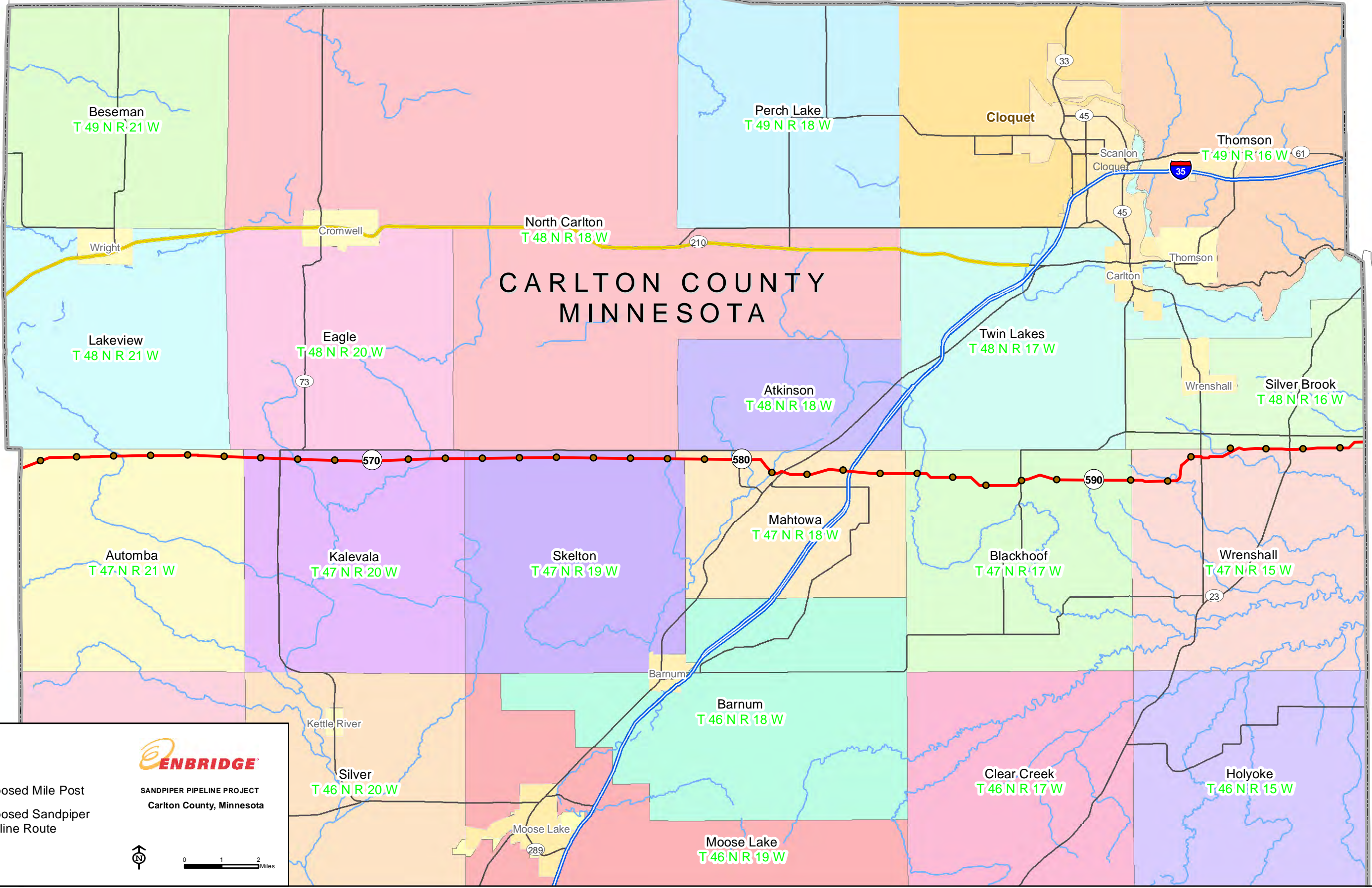
Salo  
T 47 N R 22 W

ST. LOUIS COUNTY  
MINNESOTA

CARLTON COUNTY  
MINNESOTA

AITKIN COUNTY  
MINNESOTA

DOUGLAS COUNTY  
WISCONSIN



**Legend**

- Proposed Mile Post
- Proposed Sandpiper Pipeline Route

**ENBRIDGE**  
SANDPIPER PIPELINE PROJECT  
Carlton County, Minnesota

MLB  
Date: 10/14/2013