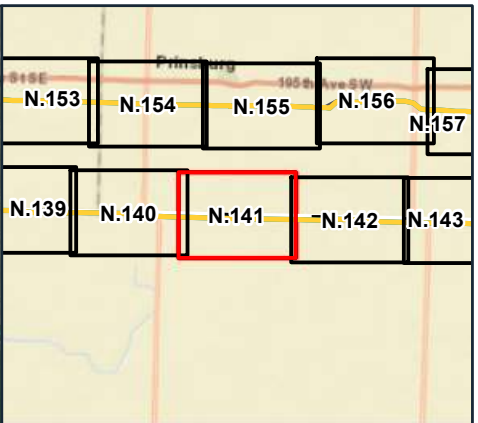
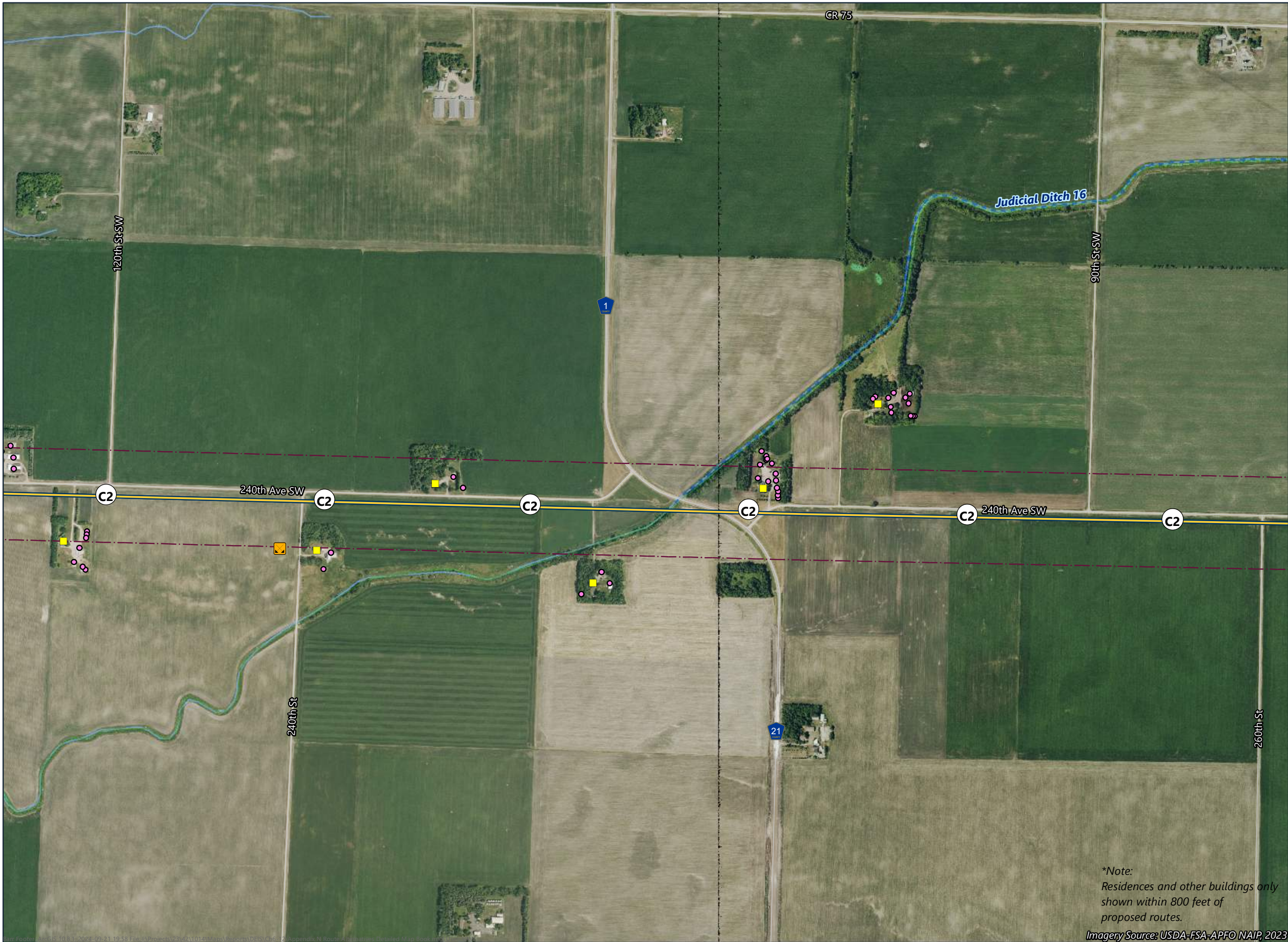


- Route Segment C1 (Purple Route)
- Route Segment (incorporates alternative[s])
- Route Connector
- Route Width
- Residence Location*
- Non-Residential Structure*
- Gravel Pit
- State Water Trail
- Wild and Scenic Recreational Rivers
- Snowmobile Trail
- PWI Watercourse
- Non-Forested Wetland
- NHD Watercourse
- Native Plant Community
- Floodplains**
 - 100-Year Floodplain
 - 500-Year Floodplain



*Note:
Residences and other buildings only
shown within 800 feet of
proposed routes.

Imagery Source: USDA-FSA-APFO NAIR, 2023

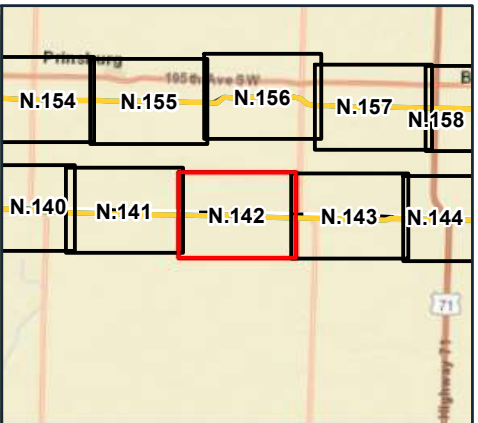


- Route Segment C1 (Purple Route)
- Route Segment (incorporates alternative[s])
- Route Connector
- Route Width
- Residence Location*
- Non-Residential Structure*
- Gravel Pit
- State Water Trail
- Wild and Scenic Recreational Rivers
- Snowmobile Trail
- PWI Watercourse
- Non-Forested Wetland
- NHD Watercourse
- Native Plant Community
- Floodplains**
 - 100-Year Floodplain
 - 500-Year Floodplain



*Note:
Residences and other buildings only shown within 800 feet of proposed routes.

Imagery Source: USDA-FSA-APFO NAIP, 2023

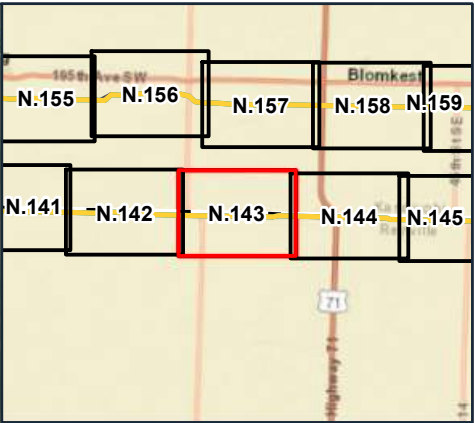
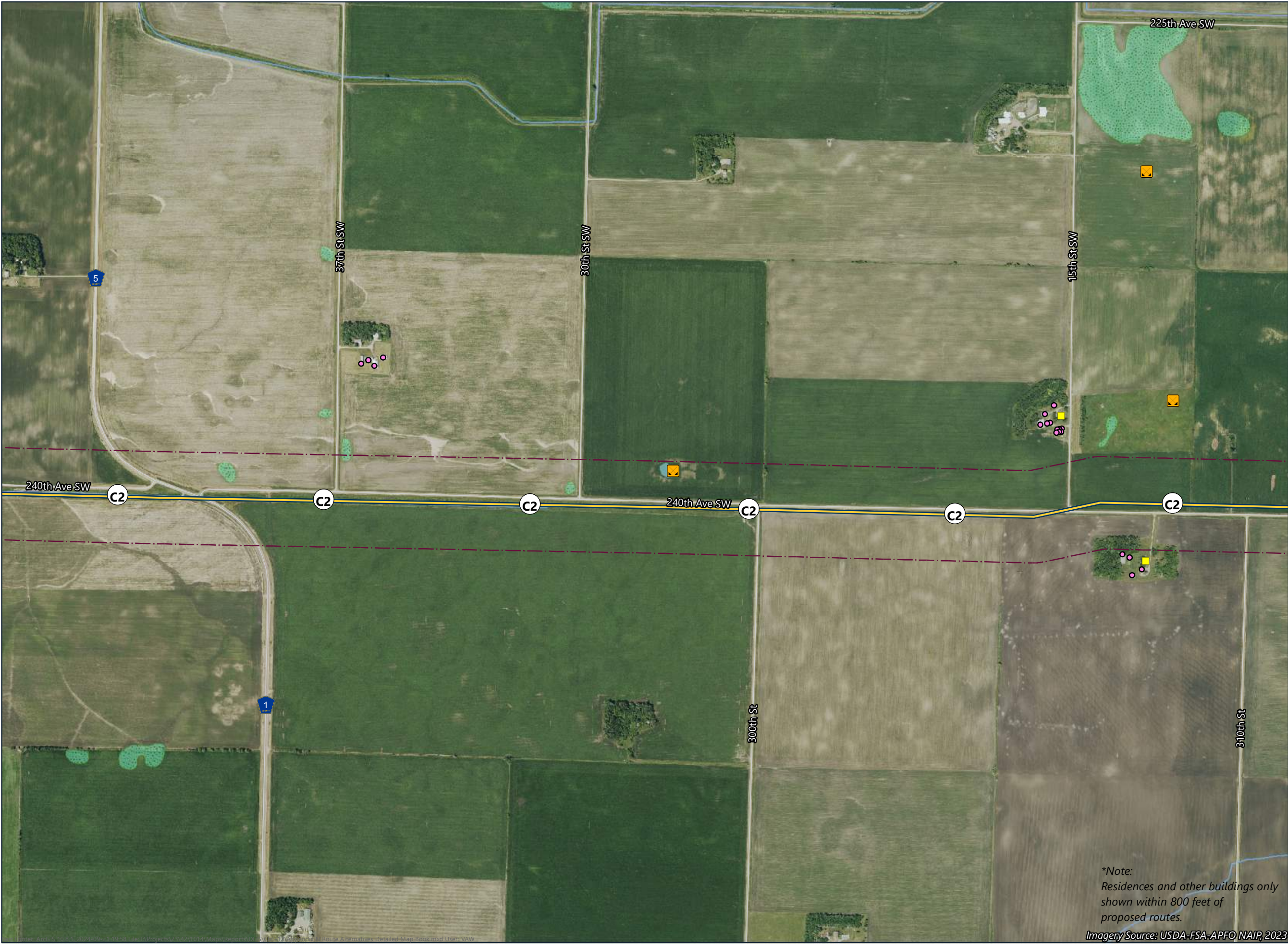


- Route Segment C1 (Purple Route)
- Route Segment (incorporates alternative[s])
- Route Connector
- Route Width
- Residence Location*
- Non-Residential Structure*
- Gravel Pit
- State Water Trail
- Wild and Scenic Recreational Rivers
- Snowmobile Trail
- PWI Watercourse
- Non-Forested Wetland
- NHD Watercourse
- Native Plant Community
- Conservation Reserve Enhancement Program (CREP) Easement
- Floodplains**
 - 100-Year Floodplain
 - 500-Year Floodplain

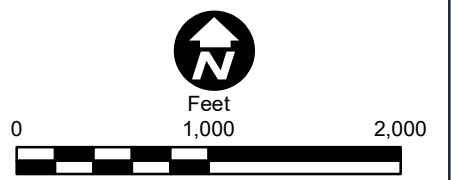


*Note:
Residences and other buildings only
shown within 800 feet of
proposed routes.

Imagery Source: USDA-FSA-APFO NAIP, 2023

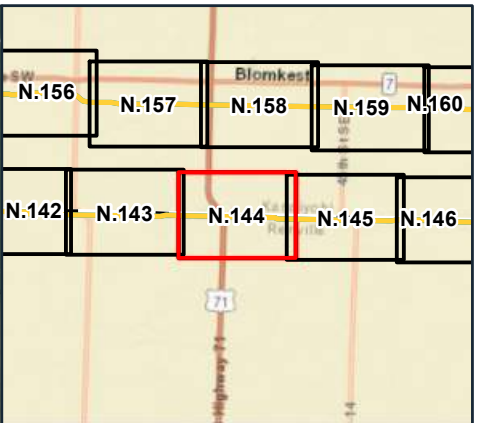
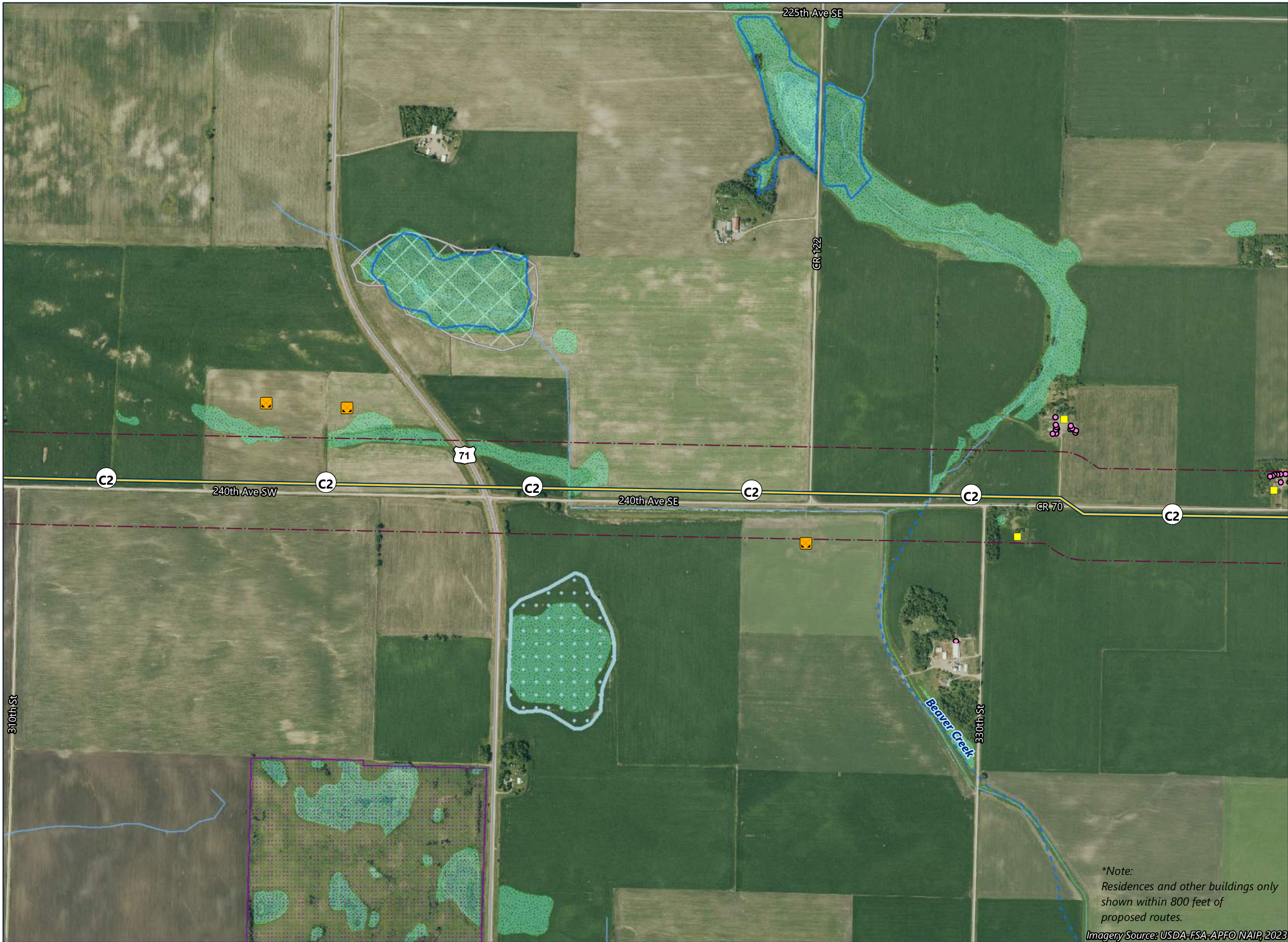


- Route Segment C1 (Purple Route)
- Route Segment (incorporates alternative[s])
- Route Connector
- Route Width
- Residence Location*
- Non-Residential Structure*
- Gravel Pit
- State Water Trail
- Wild and Scenic Recreational Rivers
- Snowmobile Trail
- PWI Watercourse
- Non-Forested Wetland
- NHD Waterbody
- NHD Watercourse
- Native Plant Community
- Floodplains**
 - 100-Year Floodplain
 - 500-Year Floodplain



*Note:
Residences and other buildings only
shown within 800 feet of
proposed routes.

Imagery Source: USDA-FSA-APFO NAIP, 2023

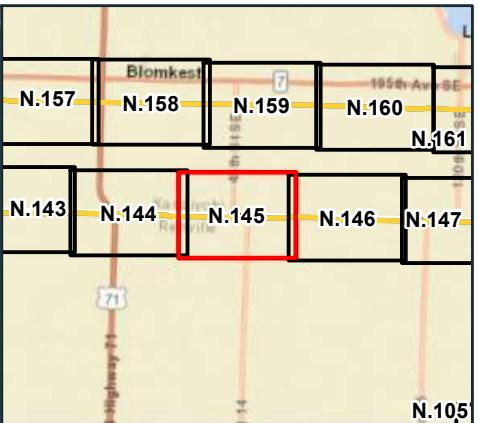
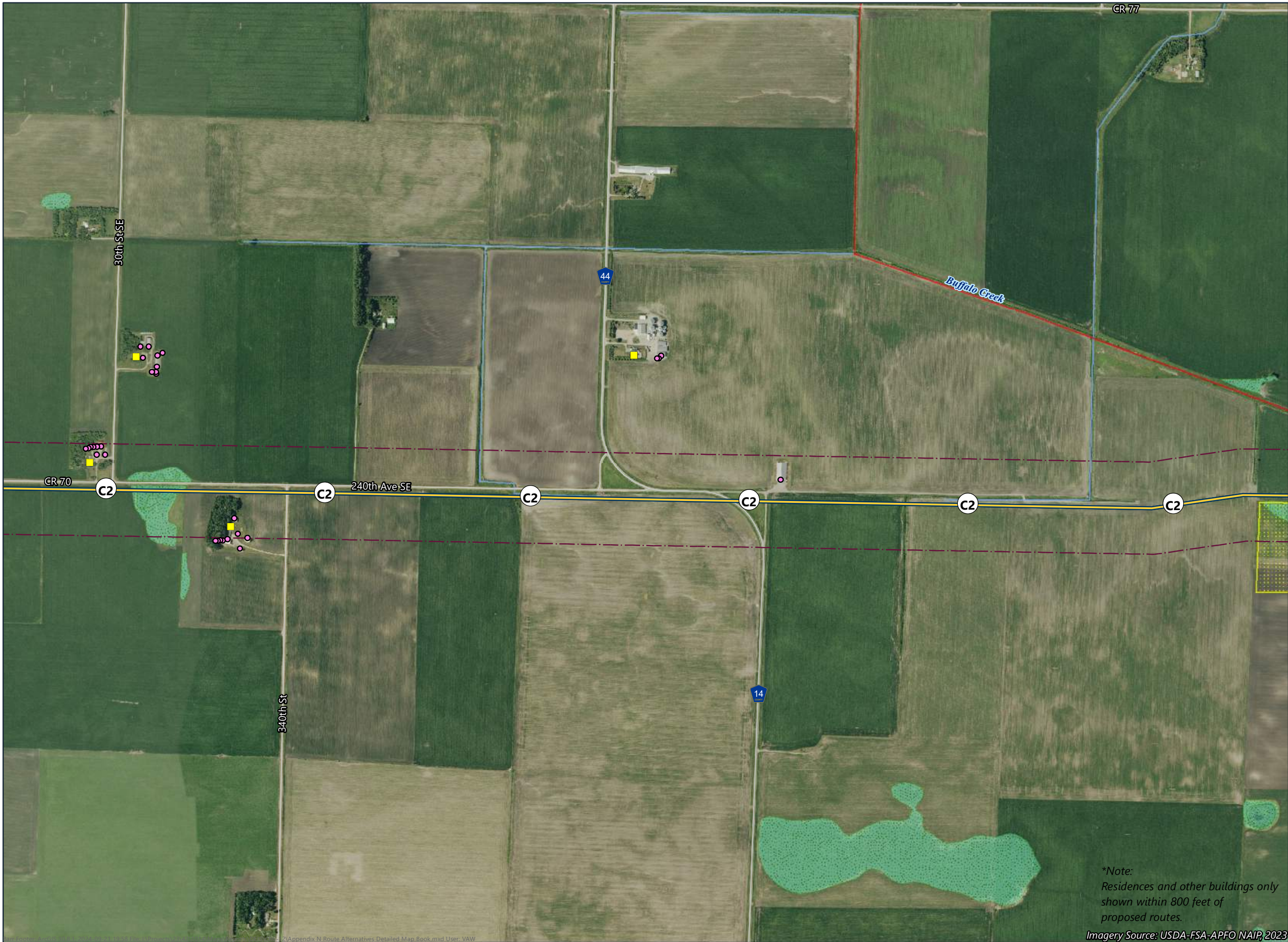


- Route Segment C1 (Purple Route)
- Route Segment (incorporates alternative[s])
- Route Connector
- Route Width
- Residence Location*
- Non-Residential Structure*
- Gravel Pit
- State Water Trail
- Wild and Scenic Recreational Rivers
- Snowmobile Trail
- PWI Watercourse
- Shallow Wildlife Lake
- Non-Forested Wetland
- NHD Watercourse
- Native Plant Community
- Conservation Reserve Enhancement Program (CREP) Easement
- Floodplains**
 - 100-Year Floodplain
 - 500-Year Floodplain
- Site of Biodiversity Significance**
 - Below Minimum Significance



*Note:
Residences and other buildings only
shown within 800 feet of
proposed routes.

Imagery Source: USDA-FSA-APFO NAIR, 2023

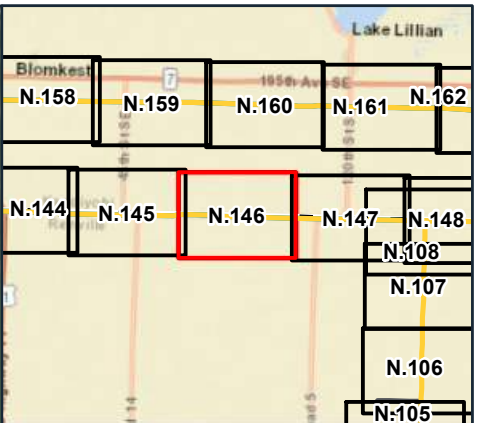
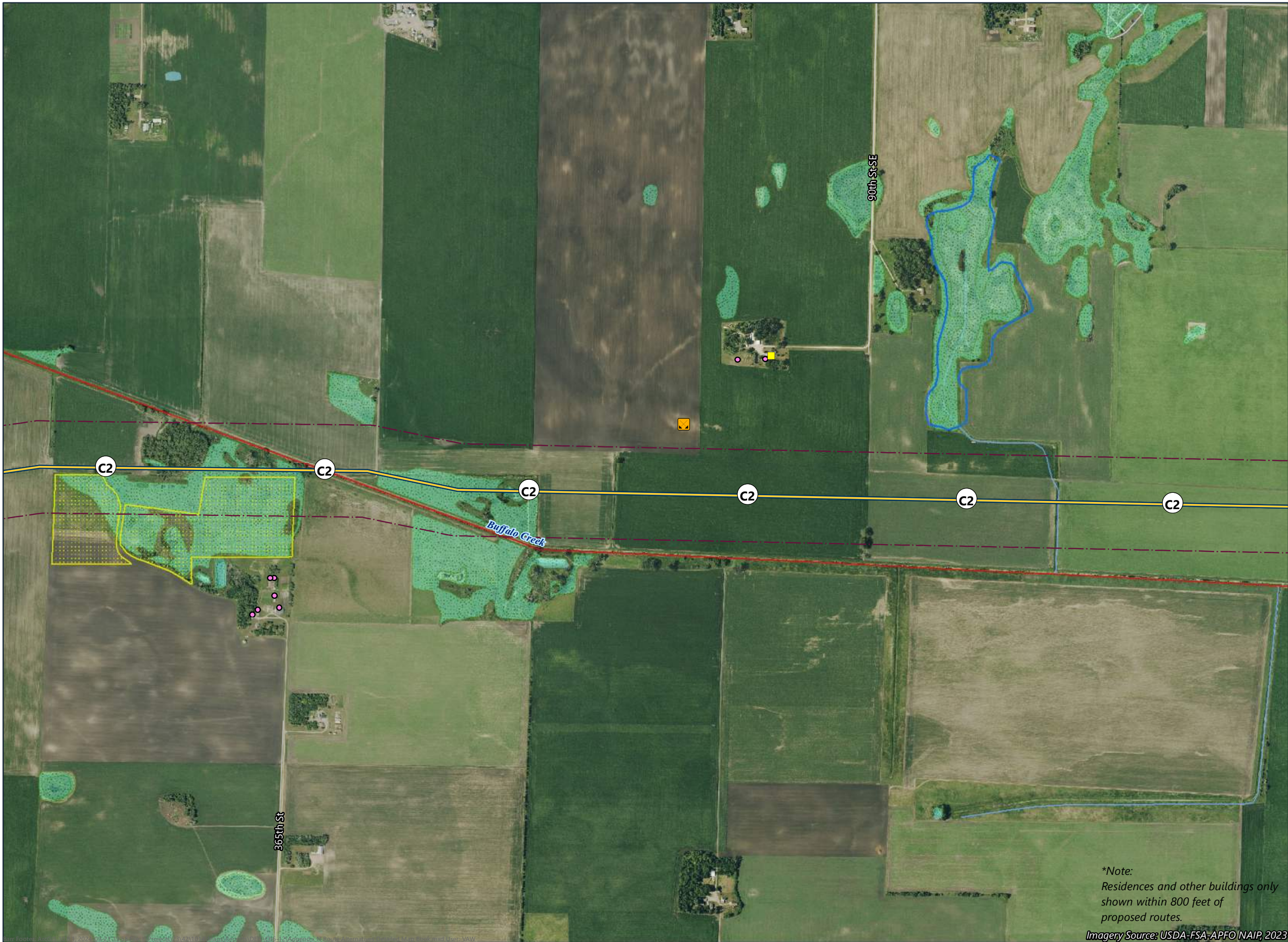


- Route Segment C1 (Purple Route)
- Route Segment (incorporates alternative[s])
- Route Connector
- Route Width
- Residence Location*
- Non-Residential Structure*
- State Water Trail
- Wild and Scenic Recreational Rivers
- Snowmobile Trail
- PWI Watercourse
- MPCA Impaired Stream
- Non-Forested Wetland
- NHD Watercourse
- Native Plant Community
- Reinvest in Minnesota (RIM) Easement
- Floodplains**
 - 100-Year Floodplain
 - 500-Year Floodplain



*Note:
Residences and other buildings only shown within 800 feet of proposed routes.

Imagery Source: USDA-FSA-APFO NAIP, 2023

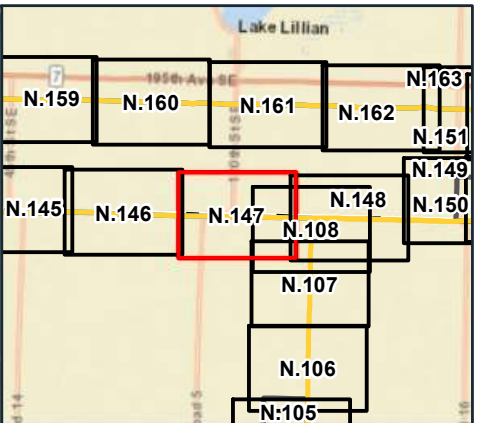
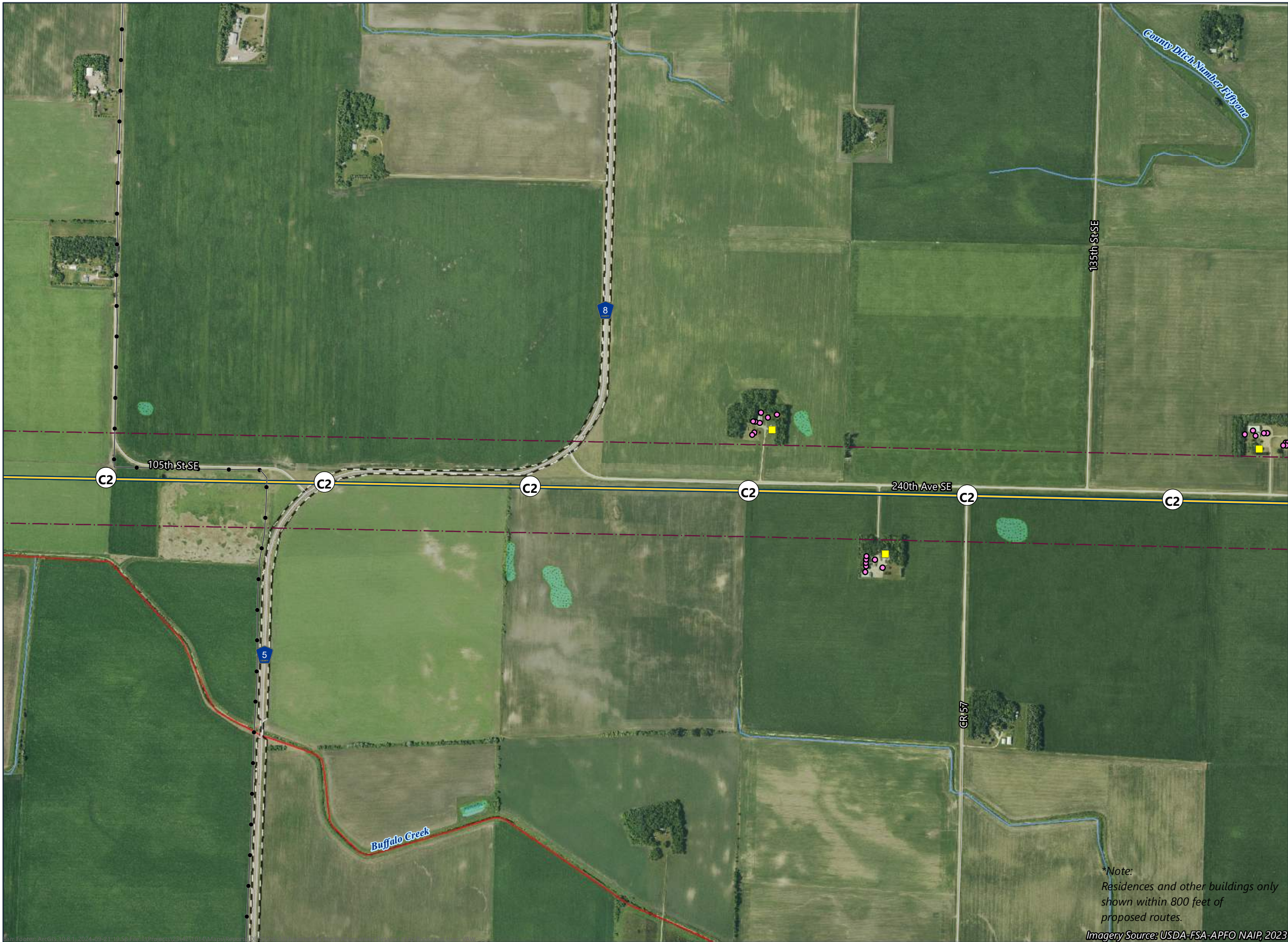


- Route Segment C1 (Purple Route)
- Route Segment (incorporates alternative[s])
- Route Connector
- Route Width
- Residence Location*
- Non-Residential Structure*
- Gravel Pit
- State Water Trail
- Wild and Scenic Recreational Rivers
- Snowmobile Trail
- PWI Waterbody
- PWI Watercourse
- MPCA Impaired Stream
- Non-Forested Wetland
- NHD Waterbody
- NHD Watercourse
- Native Plant Community
- Reinvest in Minnesota (RIM) Easement
- Floodplains**
 - 100-Year Floodplain
 - 500-Year Floodplain



**Note:
Residences and other buildings only
shown within 800 feet of
proposed routes.*

Imagery Source: USDA-FSA-APFO NAIP, 2023



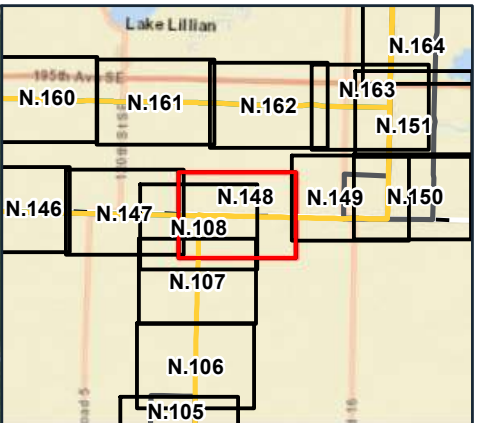
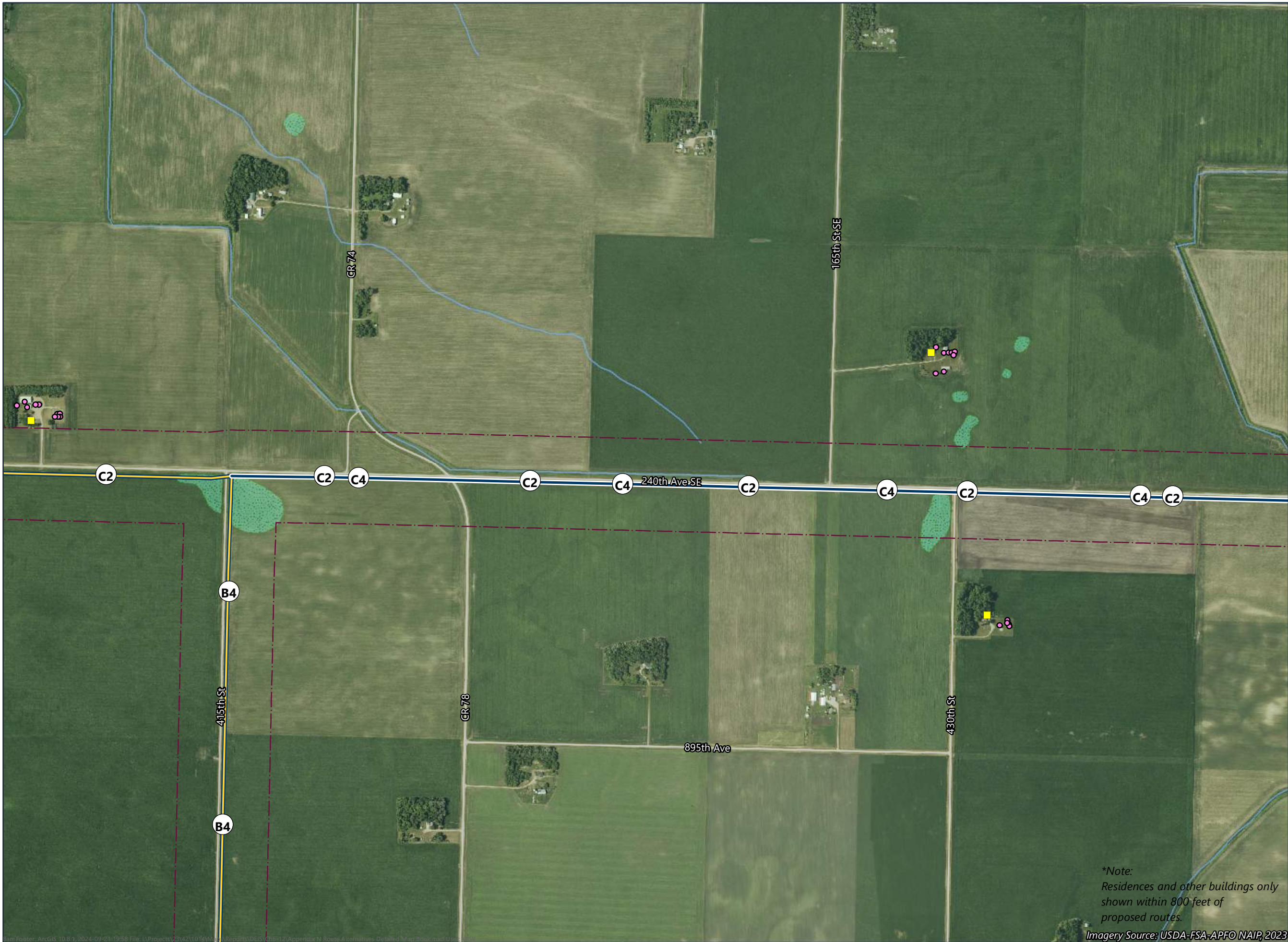
- Route Segment C1 (Purple Route)
- Route Segment (incorporates alternative[s])
- Route Connector
- Route Width
- Residence Location*
- Non-Residential Structure*
- Existing Transmission Line
- State Water Trail
- Wild and Scenic Recreational Rivers
- Snowmobile Trail
- PWI Watercourse
- MPCA Impaired Stream
- Non-Forested Wetland
- NHD Watercourse
- Native Plant Community
- Floodplains**
 - 100-Year Floodplain
 - 500-Year Floodplain



*Note:
Residences and other buildings only
shown within 800 feet of
proposed routes.

Imagery Source: USDA-FSA-APFO NAIP, 2023

**ROUTE ALTERNATIVES
DETAILED MAP BOOK**
Minnesota Energy
Connection Project

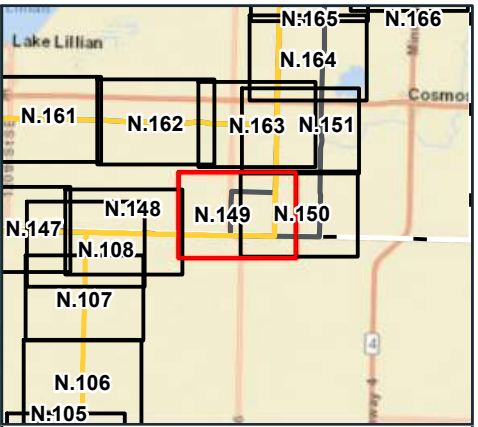
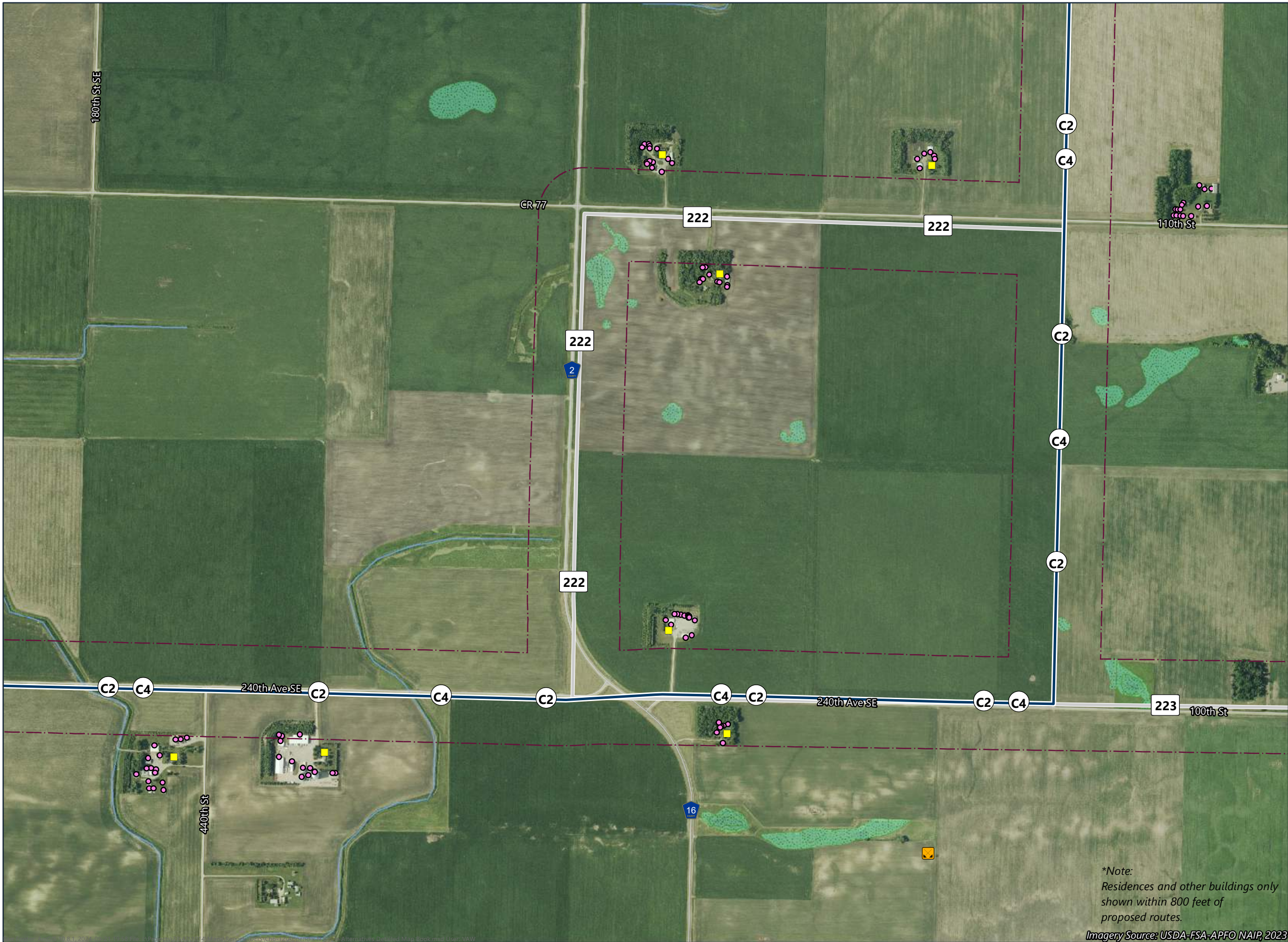


- Route Segment C1 (Purple Route)
- Route Segment C4 (Blue Route)
- Route Segment (incorporates alternative[s])
- Route Connector
- Route Width
- Residence Location*
- Non-Residential Structure*
- State Water Trail
- Snowmobile Trail
- PWI Watercourse
- MPCA Impaired Stream
- Non-Forested Wetland
- NHD Watercourse
- Native Plant Community
- Floodplains**
 - 100-Year Floodplain
 - 500-Year Floodplain

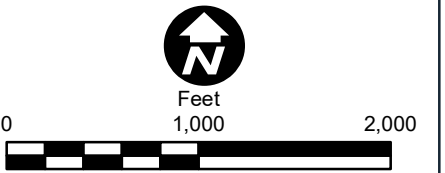


*Note:
Residences and other buildings only
shown within 800 feet of
proposed routes.

Imagery Source: USDA-FSA-APFO NAIP, 2023

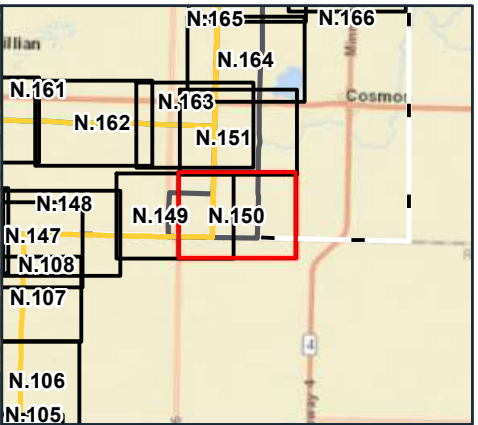


- Route Segment C1 (Purple Route)
- Route Segment C4 (Blue Route)
- Route Segment (incorporates alternative[s])
- Refinement
- Route Width
- Residence Location*
- Non-Residential Structure*
- Gravel Pit
- State Water Trail
- Snowmobile Trail
- PWI Watercourse
- MPCA Impaired Stream
- Non-Forested Wetland
- NHD Watercourse
- Native Plant Community
- Floodplains**
 - 100-Year Floodplain
 - 500-Year Floodplain

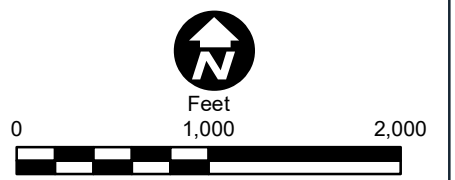


*Note:
Residences and other buildings only
shown within 800 feet of
proposed routes.

Imagery Source: USDA-FSA-APFO NAIP, 2023



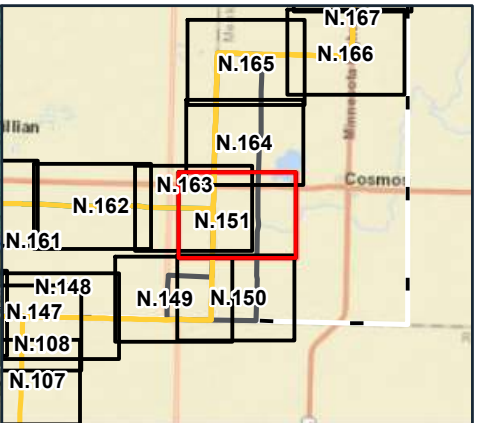
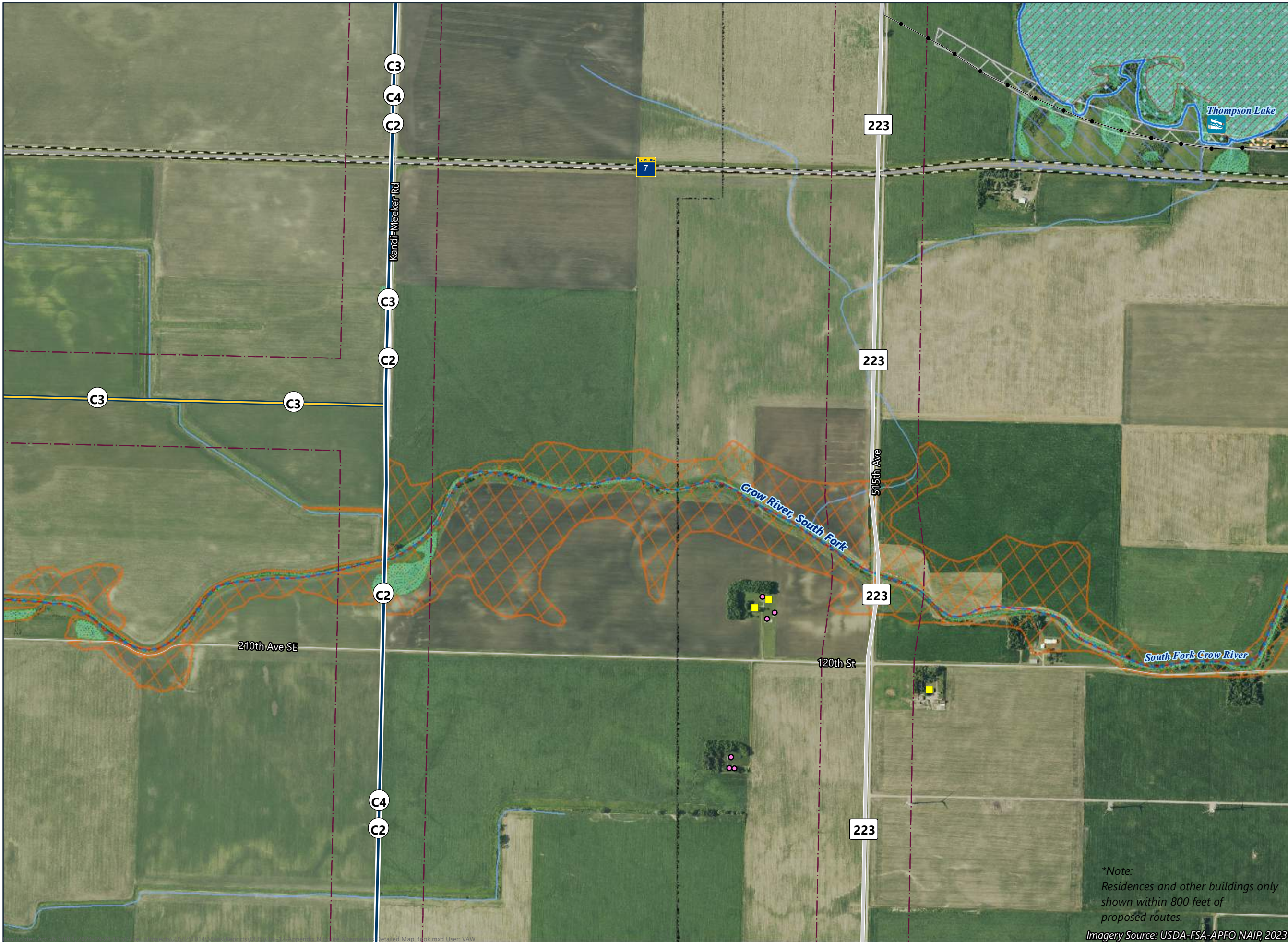
- Route Segment C1 (Purple Route)
- Route Segment C4 (Blue Route)
- Route Segment (incorporates alternative[s])
- Refinement
- Route Width
- Residence Location*
- Non-Residential Structure*
- Gravel Pit
- State Water Trail
- Snowmobile Trail
- PWI Watercourse
- MPCA Impaired Stream
- Non-Forested Wetland
- NHD Waterbody
- NHD Watercourse
- Native Plant Community
- Floodplains**
 - 100-Year Floodplain
 - 500-Year Floodplain



*Note:
Residences and other buildings only
shown within 800 feet of
proposed routes.

Imagery Source: USDA-FSA-APFO NAIP, 2023

**ROUTE ALTERNATIVES
DETAILED MAP BOOK**
Minnesota Energy
Connection Project

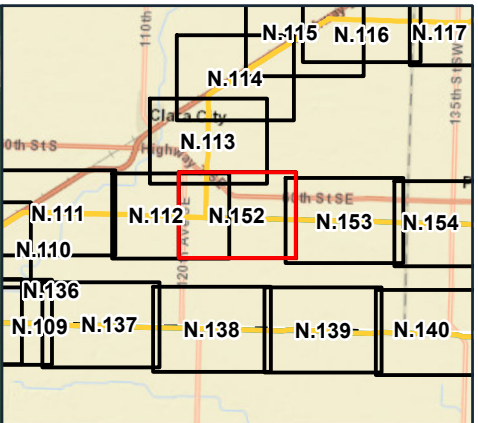


- Route Segment C1 (Purple Route)
- Route Segment C4 (Blue Route)
- Route Segment (incorporates alternative[s])
- Refinement
- Route Connector
- Route Width
- Residence Location*
- Non-Residential Structure*
- Existing Transmission Line
- State Water Trail
- Snowmobile Trail
- PWI Waterbody
- MPCA Impaired Waterbody
- PWI Watercourse
- MPCA Impaired Stream
- Shallow Wildlife Lake
- Non-Forested Wetland
- NHD Waterbody
- NHD Watercourse
- Native Plant Community
- Aquatic Management Area
- Floodplains**
- 100-Year Floodplain
- Site of Biodiversity Significance**
- Below Minimum Significance

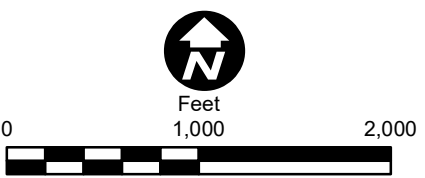


*Note:
Residences and other buildings only
shown within 800 feet of
proposed routes.

Imagery Source: USDA-FSA-APFO NAIP, 2023



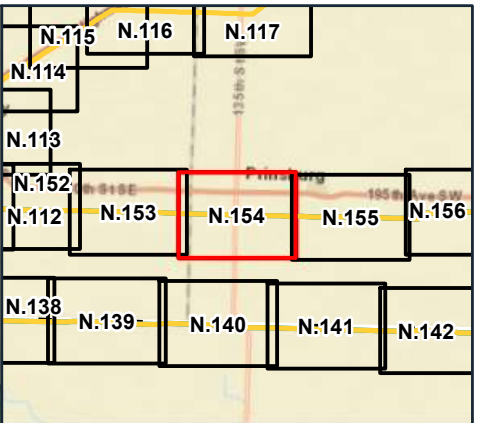
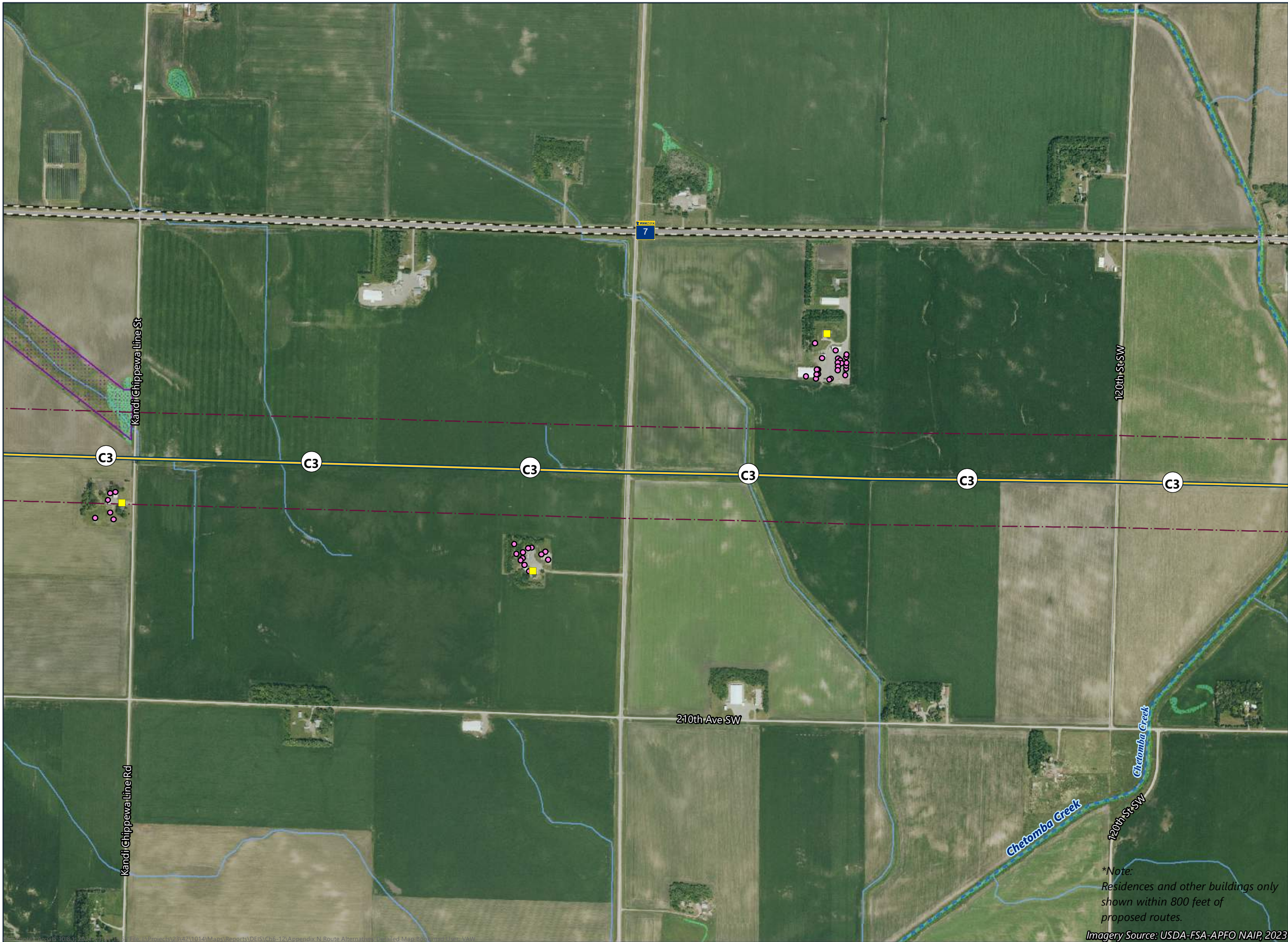
- Route Segment C1 (Purple Route)
- Route Segment (incorporates alternative[s])
- Route Connector
- Route Width
- Residence Location*
- Non-Residential Structure*
- Existing Transmission Line
- State Water Trail
- Wild and Scenic Recreational Rivers
- Snowmobile Trail
- PWI Watercourse
- Non-Forested Wetland
- NHD Watercourse
- Native Plant Community
- Floodplains**
- 100-Year Floodplain



*Note:
Residences and other buildings only
shown within 800 feet of
proposed routes.

Imagery Source: USDA-FSA-APFO NAIR, 2023



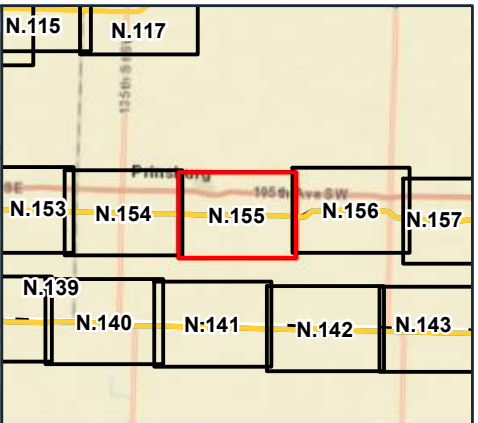


- Route Segment C1 (Purple Route)
- Route Segment (incorporates alternative[s])
- Route Connector
- Route Width
- Residence Location*
- Non-Residential Structure*
- State Water Trail
- Wild and Scenic Recreational Rivers
- Snowmobile Trail
- PWI Watercourse
- Non-Forested Wetland
- NHD Watercourse
- Native Plant Community
- Conservation Reserve Enhancement Program (CREP) Easement
- Floodplains**
- 100-Year Floodplain



*Note:
Residences and other buildings only
shown within 800 feet of
proposed routes.

Imagery Source: USDA-FSA-APFO NAIP, 2023

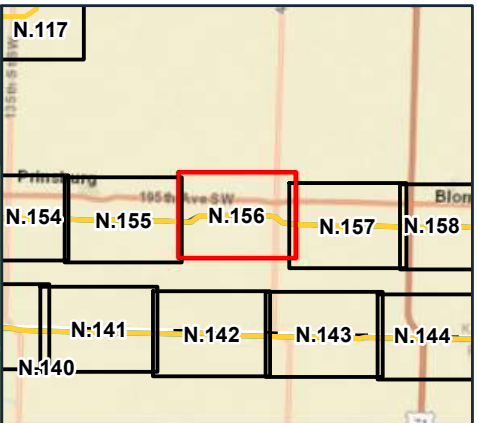


- Route Segment C1 (Purple Route)
- Route Segment (incorporates alternative[s])
- Route Connector
- Route Width
- Residence Location*
- Non-Residential Structure*
- Gravel Pit
- Municipal Boundary
- State Water Trail
- Wild and Scenic Recreational Rivers
- Snowmobile Trail
- PWI Watercourse
- Non-Forested Wetland
- NHD Watercourse
- Native Plant Community
- Floodplains**
- 100-Year Floodplain



*Note:
Residences and other buildings only
shown within 800 feet of
proposed routes.

Imagery Source: USDA-FSA-APFO NAIR, 2023

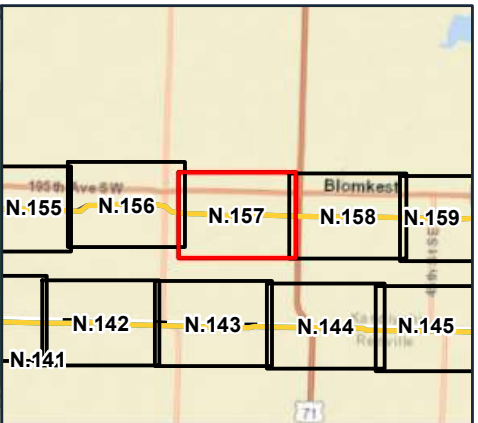


- Route Segment C1 (Purple Route)
- Route Segment (incorporates alternative[s])
- Refinement
- Route Connector
- Route Width
- Residence Location*
- Non-Residential Structure*
- Gravel Pit
- State Water Trail
- Wild and Scenic Recreational Rivers
- Snowmobile Trail
- PWI Watercourse
- Non-Forested Wetland
- NHD Watercourse
- Native Plant Community
- Conservation Reserve Enhancement Program (CREP) Easement
- Reinvest in Minnesota (RIM) Easement
- Floodplains**
- 100-Year Floodplain



**Note:
Residences and other buildings only
shown within 800 feet of
proposed routes.*

Imagery Source: USDA-FSA-APFO NAIP, 2023

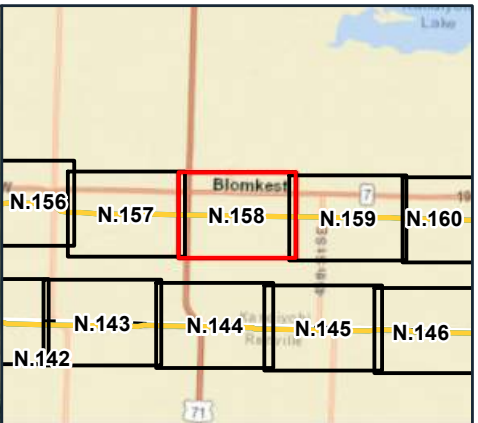


- Route Segment C1 (Purple Route)
- Route Segment (incorporates alternative[s])
- Route Connector
- Route Width
- Residence Location*
- Non-Residential Structure*
- Gravel Pit
- State Water Trail
- Wild and Scenic Recreational Rivers
- Snowmobile Trail
- PWI Watercourse
- Non-Forested Wetland
- NHD Waterbody
- NHD Watercourse
- Native Plant Community
- Conservation Reserve Enhancement Program (CREP) Easement
- Floodplains**
 - 100-Year Floodplain



*Note:
Residences and other buildings only
shown within 800 feet of
proposed routes.

Imagery Source: USDA-FSA-APFO NAIR, 2023

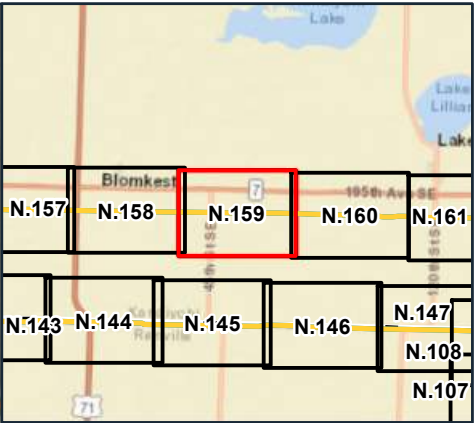


- Route Segment C1 (Purple Route)
- Route Segment (incorporates alternative[s])
- Route Connector
- Route Width
- Residence Location*
- Non-Residential Structure*
- Existing Transmission Line
- Municipal Boundary
- State Water Trail
- Wild and Scenic Recreational Rivers
- Snowmobile Trail
- PWI Watercourse
- Non-Forested Wetland
- NHD Watercourse
- Native Plant Community
- Floodplains**
- 100-Year Floodplain

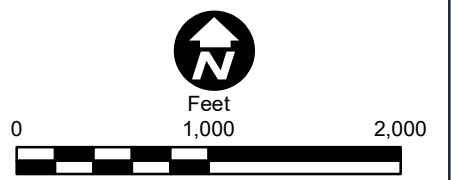


*Note:
Residences and other buildings only
shown within 800 feet of
proposed routes.

Imagery Source: USDA-FSA-APFO NAIP, 2023

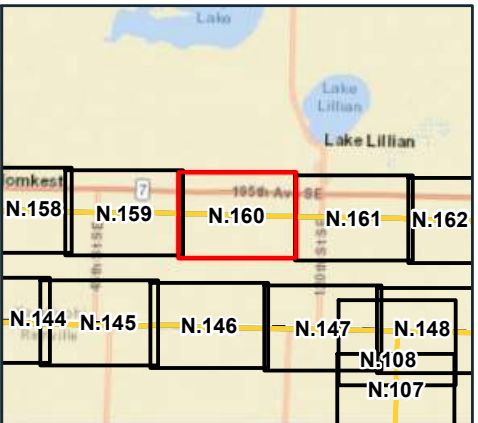
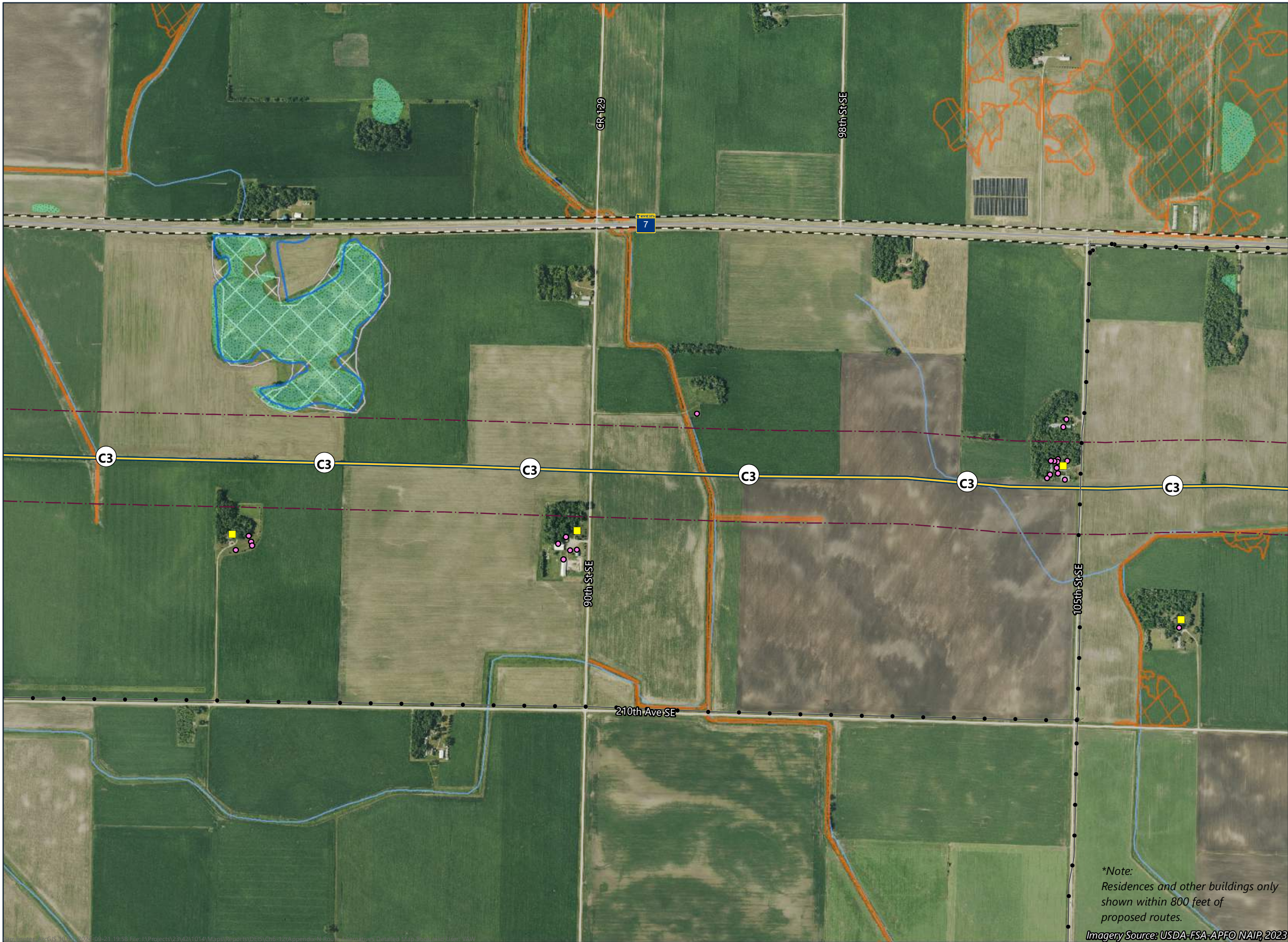


- Route Segment C1 (Purple Route)
- Route Segment (incorporates alternative[s])
- Route Connector
- Route Width
- Residence Location*
- Non-Residential Structure*
- Existing Transmission Line
- State Water Trail
- Wild and Scenic Recreational Rivers
- Snowmobile Trail
- PWI Watercourse
- MPCA Impaired Stream
- Non-Forested Wetland
- NHD Watercourse
- Native Plant Community
- Floodplains**
- 100-Year Floodplain



*Note:
Residences and other buildings only
shown within 800 feet of
proposed routes.

Imagery Source: USDA-FSA-APFO NAIR, 2023

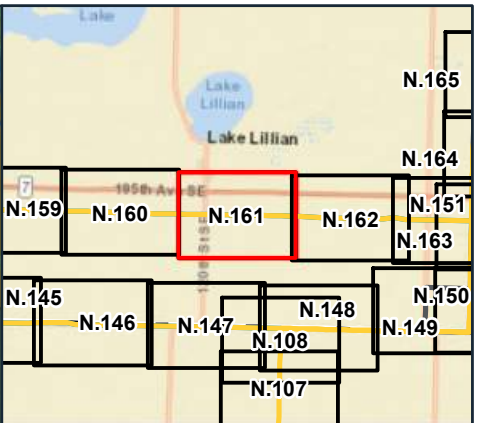
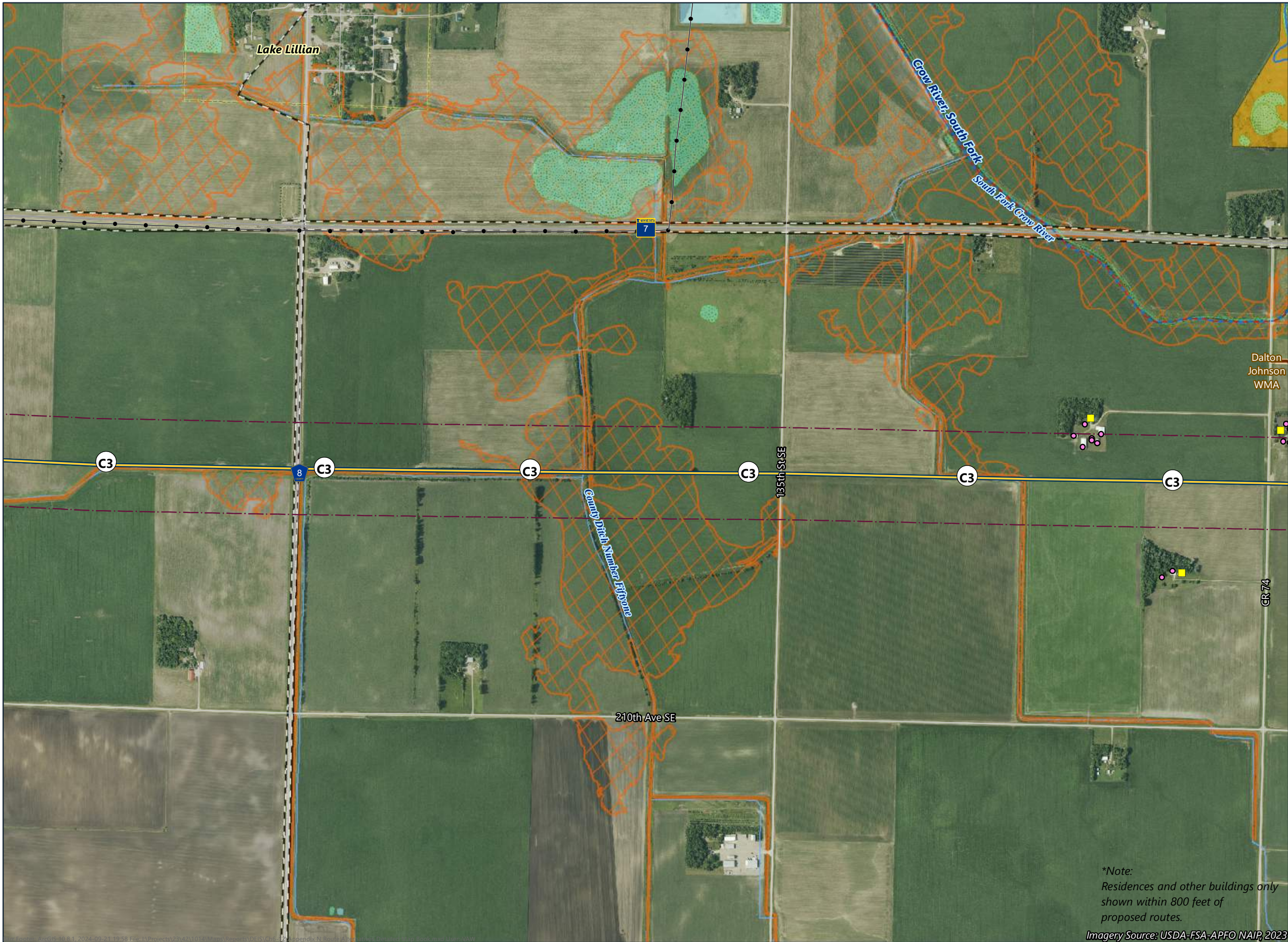


- Route Segment C1 (Purple Route)
- Route Segment (incorporates alternative[s])
- Route Connector
- Route Width
- Residence Location*
- Non-Residential Structure*
- Existing Transmission Line
- State Water Trail
- Wild and Scenic Recreational Rivers
- Snowmobile Trail
- PWI Waterbody
- PWI Watercourse
- MPCA Impaired Stream
- Non-Forested Wetland
- NHD Watercourse
- Native Plant Community
- Floodplains**
- 100-Year Floodplain
- Site of Biodiversity Significance**
- Below Minimum Significance



*Note:
Residences and other buildings only
shown within 800 feet of
proposed routes.

Imagery Source: USDA-FSA-APFO NAIR, 2023

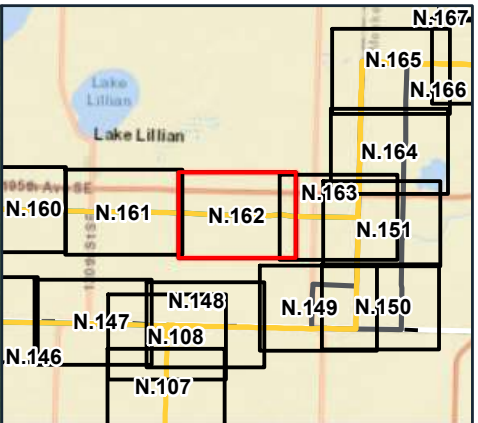


- Route Segment C1 (Purple Route)
- Route Segment C4 (Blue Route)
- Route Segment (incorporates alternative[s])
- Route Connector
- Route Width
- Residence Location*
- Non-Residential Structure*
- Existing Transmission Line
- Municipal Boundary
- State Water Trail
- Snowmobile Trail
- PWI Watercourse
- MPCA Impaired Stream
- Non-Forested Wetland
- NHD Watercourse
- Wildlife Management Area
- Native Plant Community
- Floodplains**
- 100-Year Floodplain



*Note:
Residences and other buildings only
shown within 800 feet of
proposed routes.

Imagery Source: USDA-FSA-APFO NAIR, 2023

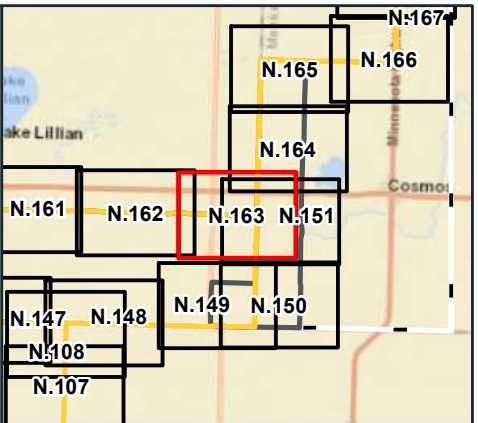


- Route Segment C1 (Purple Route)
- Route Segment C4 (Blue Route)
- Route Segment (incorporates alternative[s])
- Route Connector
- Route Width
- Residence Location*
- Non-Residential Structure*
- State Water Trail
- Snowmobile Trail
- PWI Watercourse
- MPCA Impaired Stream
- Non-Forested Wetland
- NHD Watercourse
- Wildlife Management Area
- Native Plant Community
- Floodplains**
- 100-Year Floodplain



*Note:
Residences and other buildings only
shown within 800 feet of
proposed routes.

Imagery Source: USDA-FSA-APFO NAIR, 2023



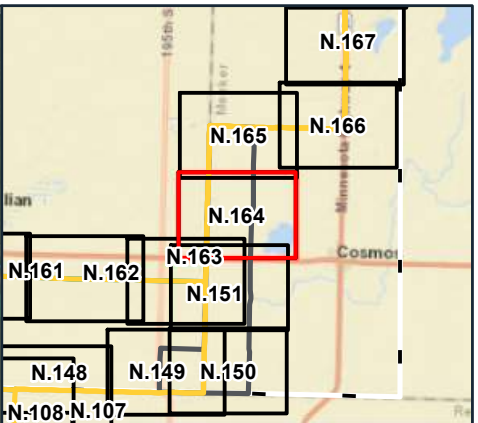
- Route Segment C1 (Purple Route)
- Route Segment C4 (Blue Route)
- Route Segment (incorporates alternative[s])
- Refinement
- Route Connector
- Route Width
- Residence Location*
- Non-Residential Structure*
- State Water Trail
- Snowmobile Trail
- PWI Watercourse
- MPCA Impaired Stream
- Non-Forested Wetland
- NHD Watercourse
- Native Plant Community
- Floodplains**
- 100-Year Floodplain



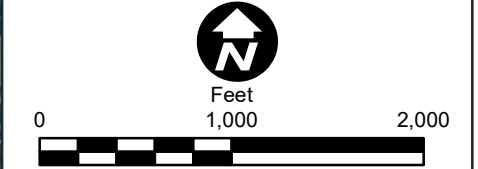
*Note:
Residences and other buildings only
shown within 800 feet of
proposed routes.

Imagery Source: USDA-FSA-APFO NAIR, 2023

**ROUTE ALTERNATIVES
DETAILED MAP BOOK**
Minnesota Energy
Connection Project



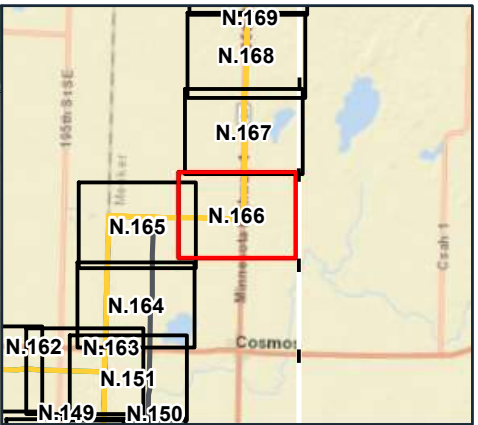
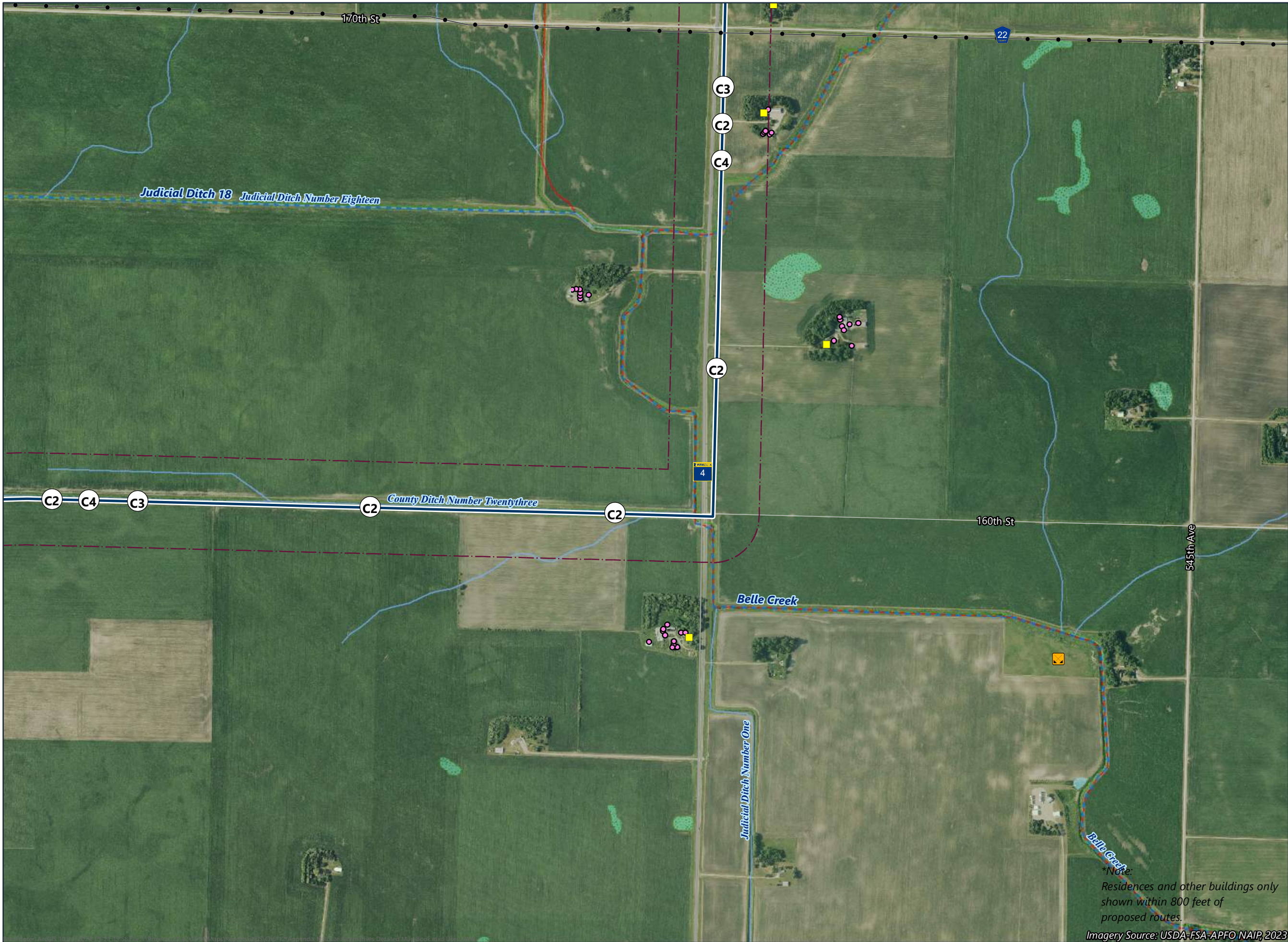
- Route Segment C1 (Purple Route)
- Route Segment C4 (Blue Route)
- Route Segment (incorporates alternative[s])
- Refinement
- Route Connector
- Route Width
- Residence Location*
- Non-Residential Structure*
- Existing Transmission Line
- State Water Trail
- Snowmobile Trail
- PWI Waterbody
- MPCA Impaired Waterbody
- PWI Watercourse
- MPCA Impaired Stream
- Shallow Wildlife Lake
- Non-Forested Wetland
- NHD Waterbody
- NHD Watercourse
- Native Plant Community
- Reinvest in Minnesota (RIM) Easement
- Aquatic Management Area
- Floodplains**
- 100-Year Floodplain
- Site of Biodiversity Significance**
- Below Minimum Significance



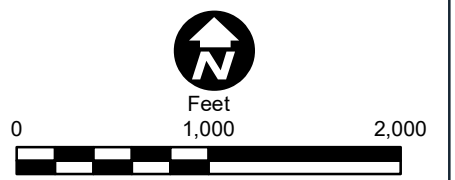
*Note:
Residences and other buildings only
shown within 800 feet of
proposed routes.

Imagery Source: USDA-FSA-APFO NAIP, 2023



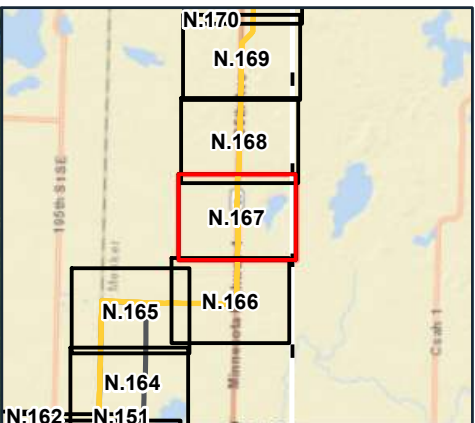
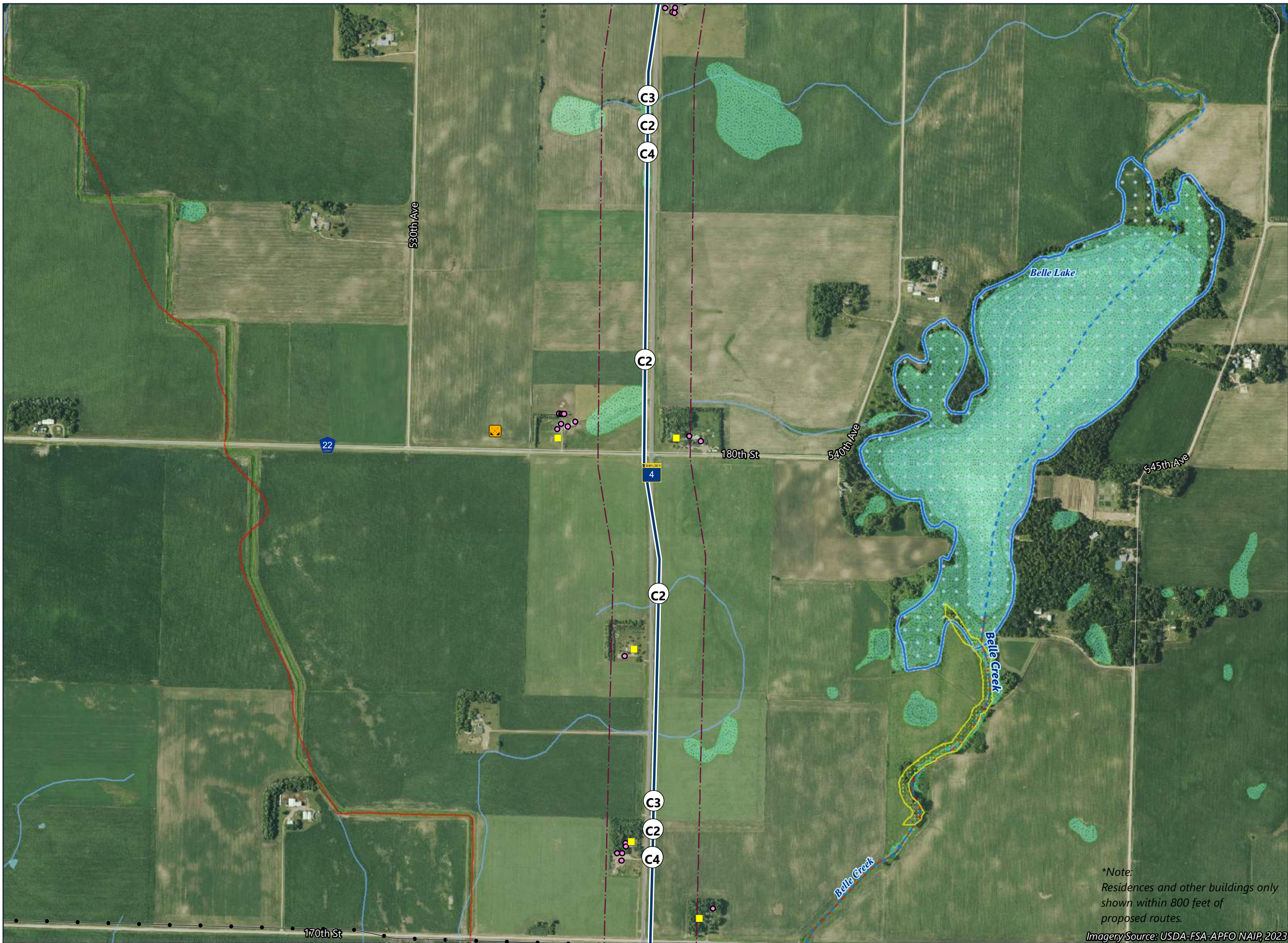


- Route Segment C1 (Purple Route)
- Route Segment C4 (Blue Route)
- Route Segment (incorporates alternative[s])
- Route Width
- Residence Location*
- Non-Residential Structure*
- Existing Transmission Line
- Gravel Pit
- State Water Trail
- Snowmobile Trail
- PWI Watercourse
- MPCA Impaired Stream
- Non-Forested Wetland
- NHD Watercourse
- Native Plant Community
- Waterfowl Production Area
- Floodplains**
- 100-Year Floodplain




*Note:
Residences and other buildings only
shown within 800 feet of
proposed routes.

Imagery Source: USDA-FSA-APFO NAIR, 2023

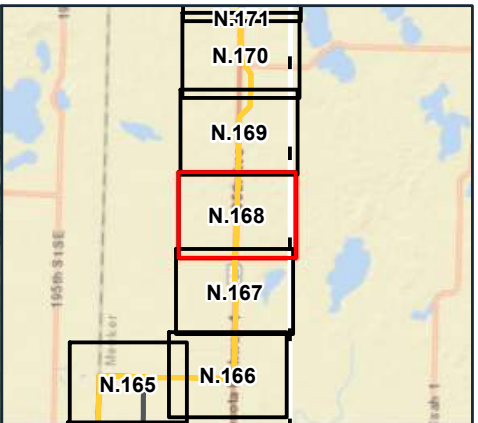
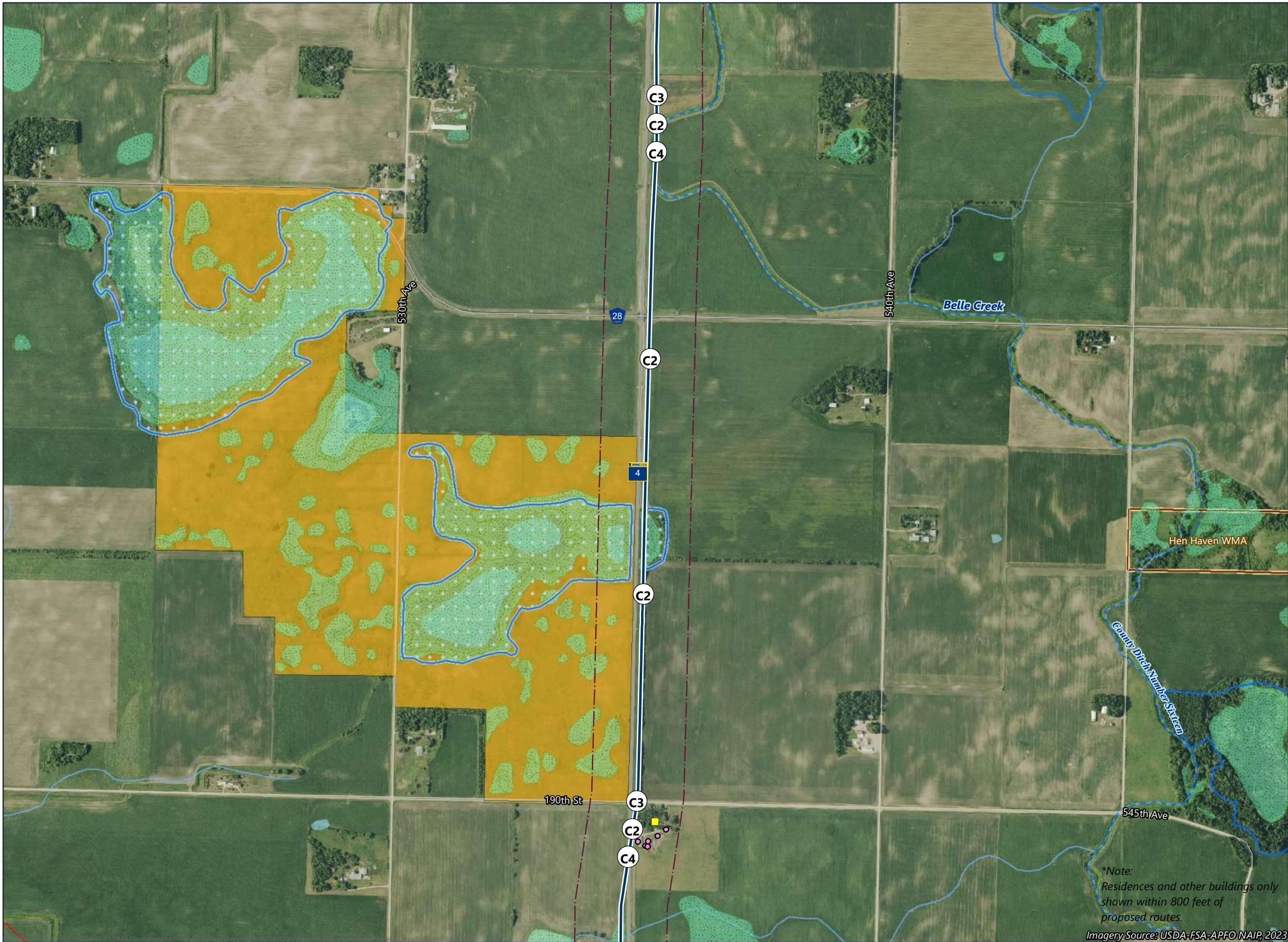


- Route Segment C1 (Purple Route)
- Route Segment C4 (Blue Route)
- Route Segment (incorporates alternative[s])
- Route Width
- Residence Location*
- Non-Residential Structure*
- Existing Transmission Line
- Gravel Pit
- State Water Trail
- Snowmobile Trail
- PWI Watercourse
- MPCA Impaired Stream
- Non-Forested Wetland
- NHD Watercourse
- Native Plant Community
- Reinvest in Minnesota (RIM) Easement
- Waterfowl Production Area
- Floodplains**
- 100-Year Floodplain

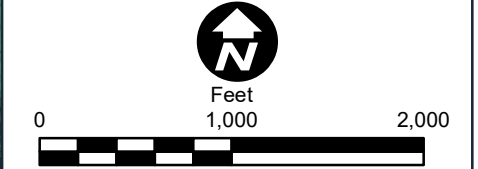


*Note:
Residences and other buildings only
shown within 800 feet of
proposed routes.

Imagery Source: USDA-FSA-APFO NAIP, 2023

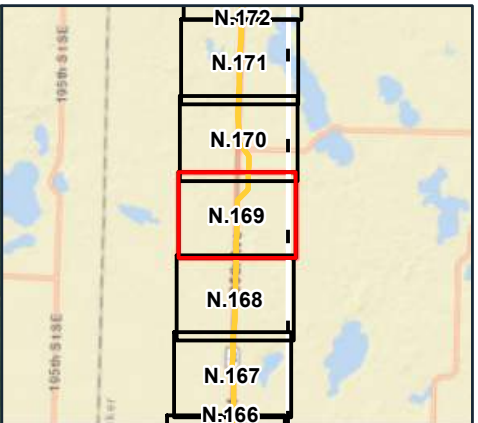
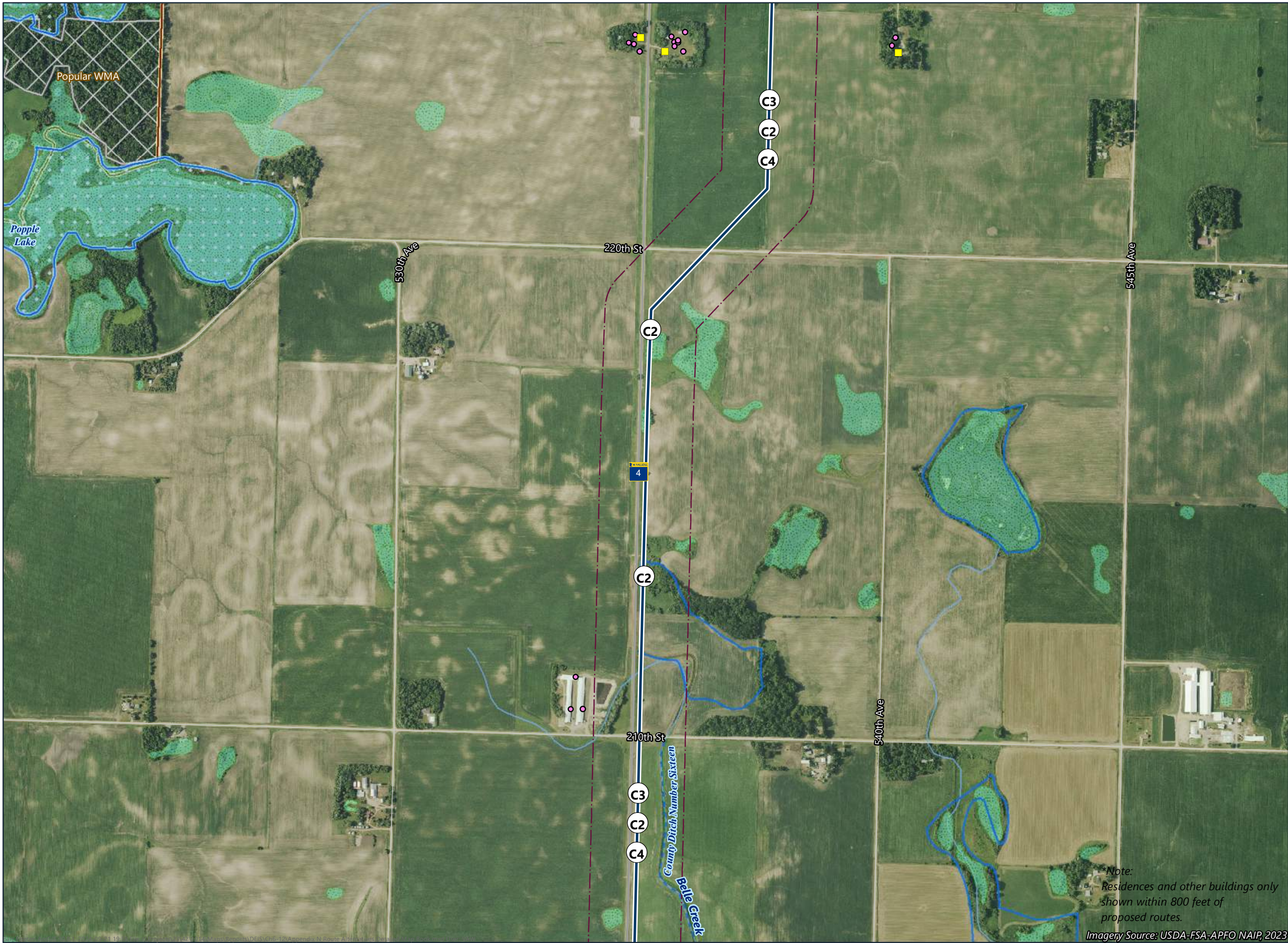


- Route Segment C1 (Purple Route)
- Route Segment C4 (Blue Route)
- Route Segment (incorporates alternative[s])
- Route Width
- Residence Location*
- Non-Residential Structure*
- State Water Trail
- Snowmobile Trail
- PWI Waterbody
- PWI Watercourse
- MPCA Impaired Stream
- Shallow Wildlife Lake
- Non-Forested Wetland
- NHD Waterbody
- NHD Watercourse
- Native Plant Community
- Waterfowl Production Area
- Floodplains**
- 100-Year Floodplain



*Note:
Residences and other buildings only
shown within 800 feet of
proposed routes.

Imagery Source: USDA-FSA-APFO NAIP, 2023

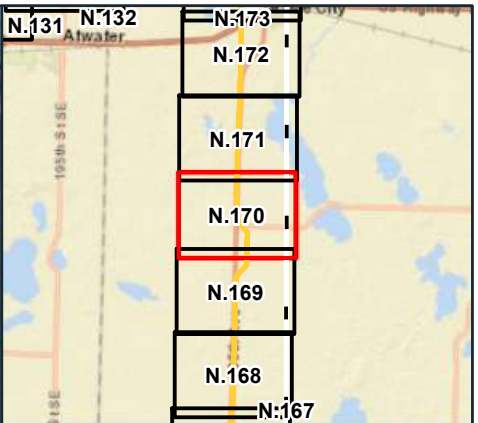
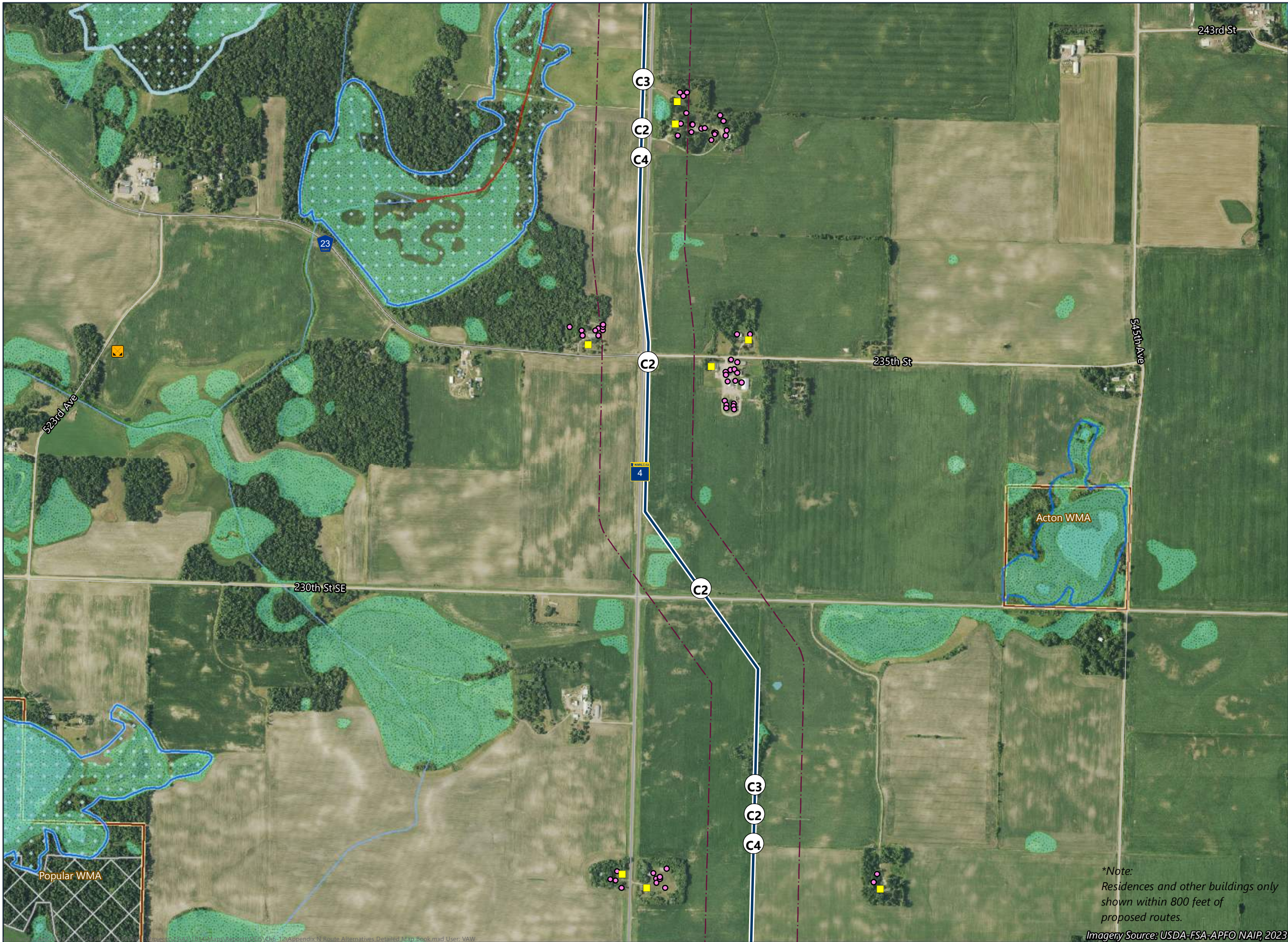


- Route Segment C1 (Purple Route)
- Route Segment C4 (Blue Route)
- Route Segment (incorporates alternative[s])
- Route Width
- Residence Location*
- Non-Residential Structure*
- State Water Trail
- Snowmobile Trail
- PWI Waterbody
- PWI Watercourse
- MPCA Impaired Stream
- Non-Forested Wetland
- NHD Watercourse
- Native Plant Community
- Waterfowl Production Area
- Floodplains**
 - 100-Year Floodplain
 - 500-Year Floodplain



Note:
Residences and other buildings only shown within 800 feet of proposed routes.

Imagery Source: USDA-FSA-APFO NAIP, 2023



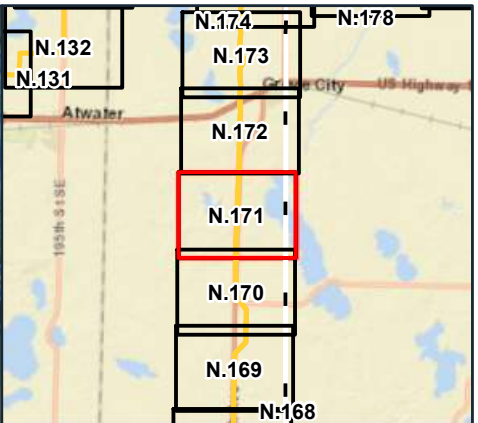
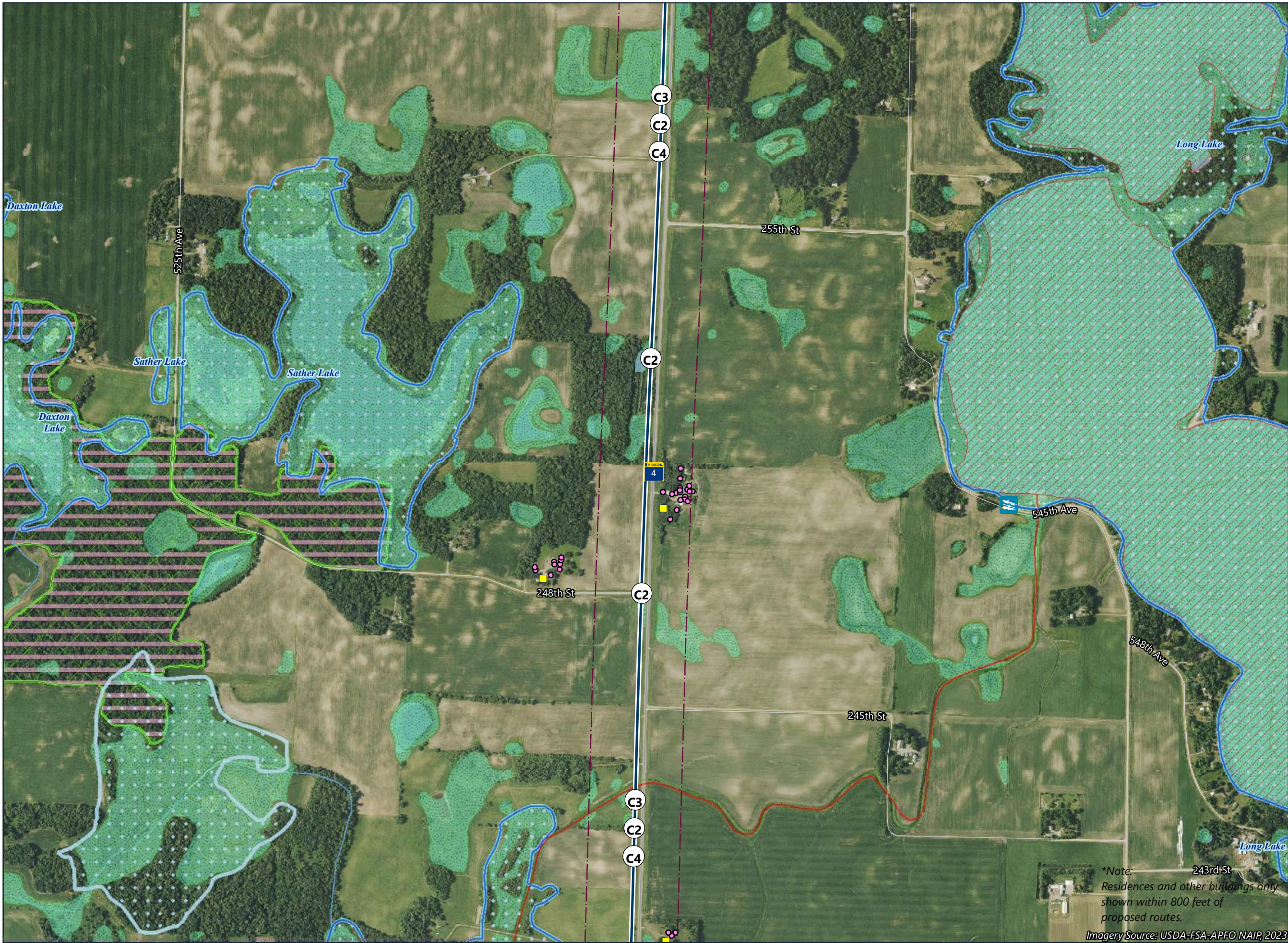
- Route Segment C1 (Purple Route)
- Route Segment C4 (Blue Route)
- Route Segment (incorporates alternative[s])
- Route Width
- Residence Location*
- Non-Residential Structure*
- Gravel Pit
- State Water Trail
- Snowmobile Trail
- PWI Waterbody
- PWI Watercourse
- MPCA Impaired Stream
- Shallow Wildlife Lake
- Non-Forested Wetland
- NHD Waterbody
- NHD Watercourse
- Native Plant Community
- Floodplains**
 - 100-Year Floodplain
 - 500-Year Floodplain



*Note:
Residences and other buildings only
shown within 800 feet of
proposed routes.

Imagery Source: USDA-FSA-APFO NAIP, 2023

**ROUTE ALTERNATIVES
DETAILED MAP BOOK**
Minnesota Energy
Connection Project

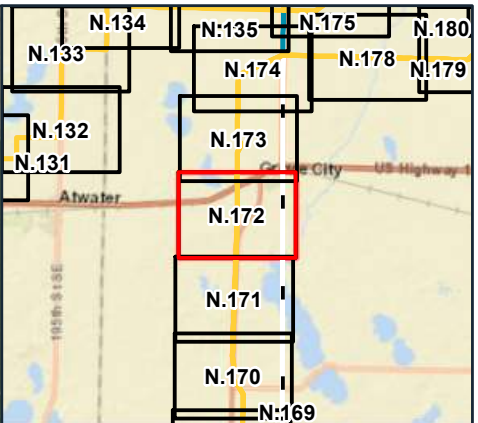
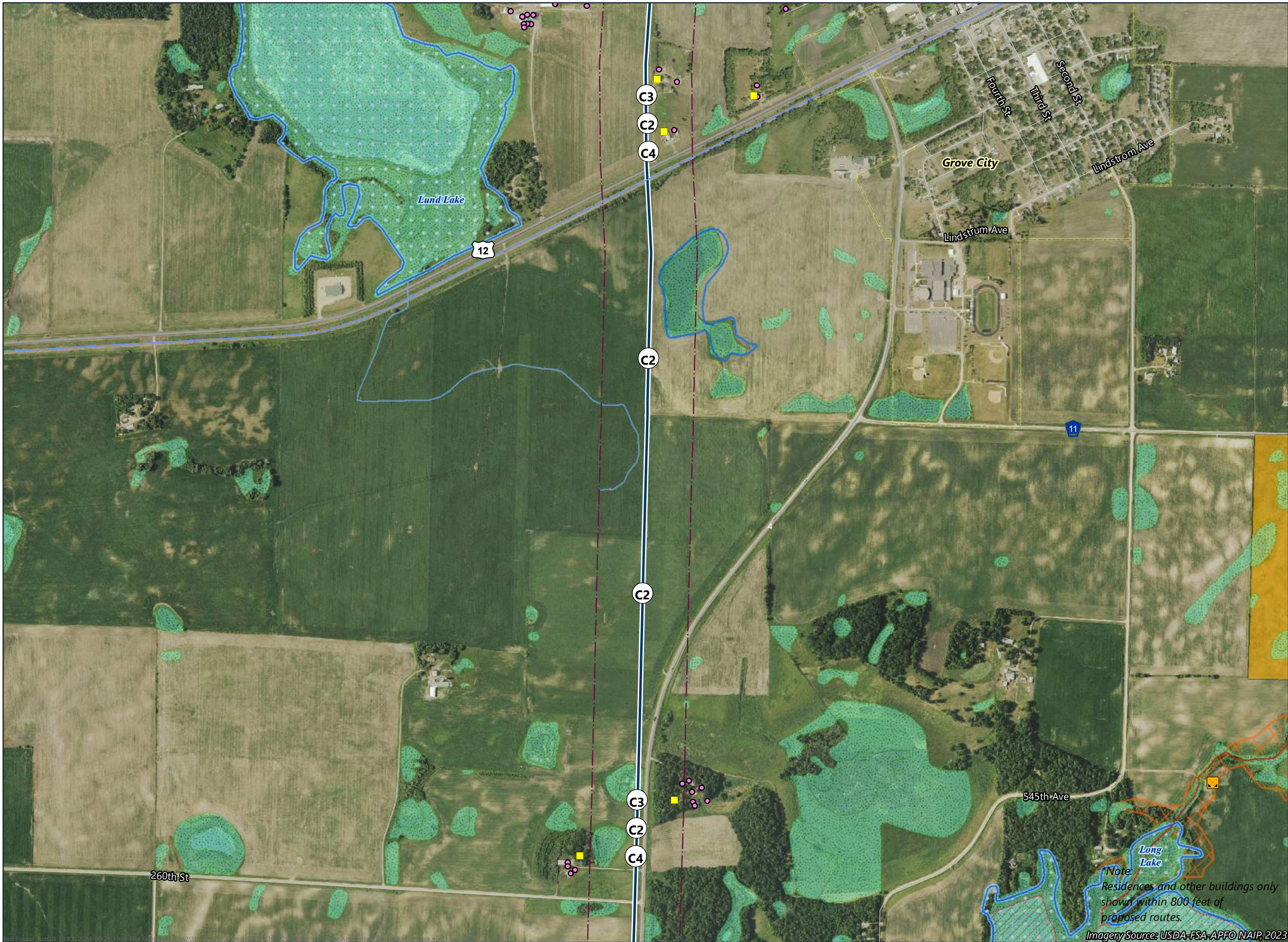


- Route Segment C1 (Purple Route)
- Route Segment C4 (Blue Route)
- Route Segment (incorporates alternative[s])
- Route Width
- Residence Location*
- Non-Residential Structure*
- State Water Trail
- Snowmobile Trail
- PWI Waterbody
- PWI Watercourse
- MPCA Impaired Stream
- Shallow Wildlife Lake
- Non-Forested Wetland
- NHD Waterbody
- NHD Watercourse
- Native Plant Community
- Floodplains**
 - 100-Year Floodplain
 - 500-Year Floodplain



*Note:
Residences and other buildings only
shown within 800 feet of
proposed routes.

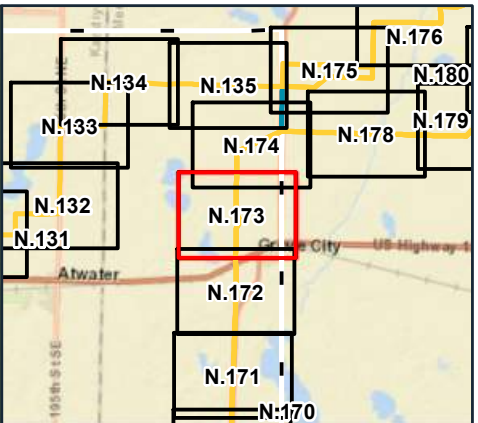
Imagery Source: USDA-FSA-APFO NAIP, 2023



- Route Segment C1 (Purple Route)
- Route Segment C4 (Blue Route)
- Route Segment (incorporates alternative[s])
- Route Width
- Residence Location*
- Non-Residential Structure*
- Gravel Pit
- Municipal Boundary
- State Water Trail
- Snowmobile Trail
- PWI Waterbody
- PWI Watercourse
- Shallow Wildlife Lake
- Non-Forested Wetland
- NHD Waterbody
- NHD Watercourse
- Native Plant Community
- Floodplains**
 - 100-Year Floodplain
 - 500-Year Floodplain



*Note:
Residences and other buildings only
shown within 800 feet of
proposed routes.
Imagery Source: USDA-FSA-APFO NAIP, 2023

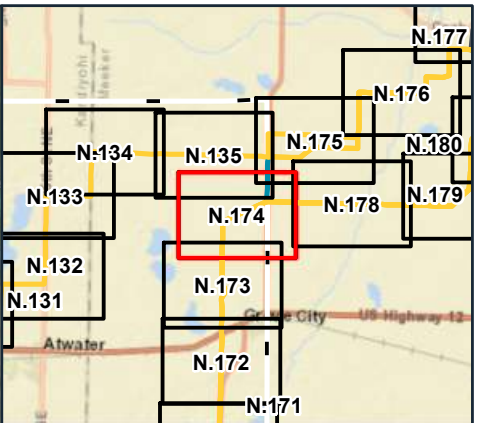


- Route Segment C1 (Purple Route)
- Route Segment C4 (Blue Route)
- Route Segment (incorporates alternative[s])
- Route Width
- Residence Location*
- Non-Residential Structure*
- Existing Transmission Line
- Municipal Boundary
- State Water Trail
- Wild and Scenic Recreational Rivers
- Snowmobile Trail
- PWI Waterbody
- PWI Watercourse
- Shallow Wildlife Lake
- Non-Forested Wetland
- NHD Watercourse
- Native Plant Community
- Reinvest in Minnesota (RIM) Easement
- Floodplains**
 - 100-Year Floodplain
 - 500-Year Floodplain



**Note:
Residences and other buildings only
shown within 800 feet of
proposed routes.*

Imagery Source: USDA-FSA-APFO NAIP, 2023

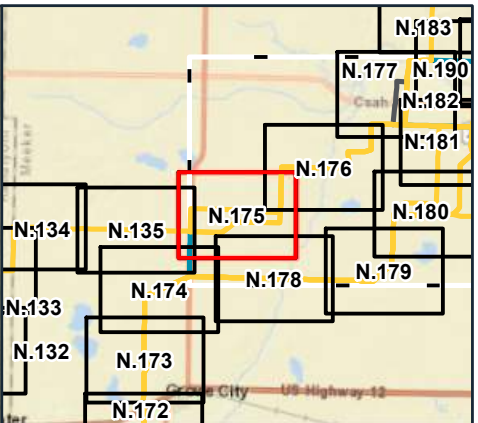
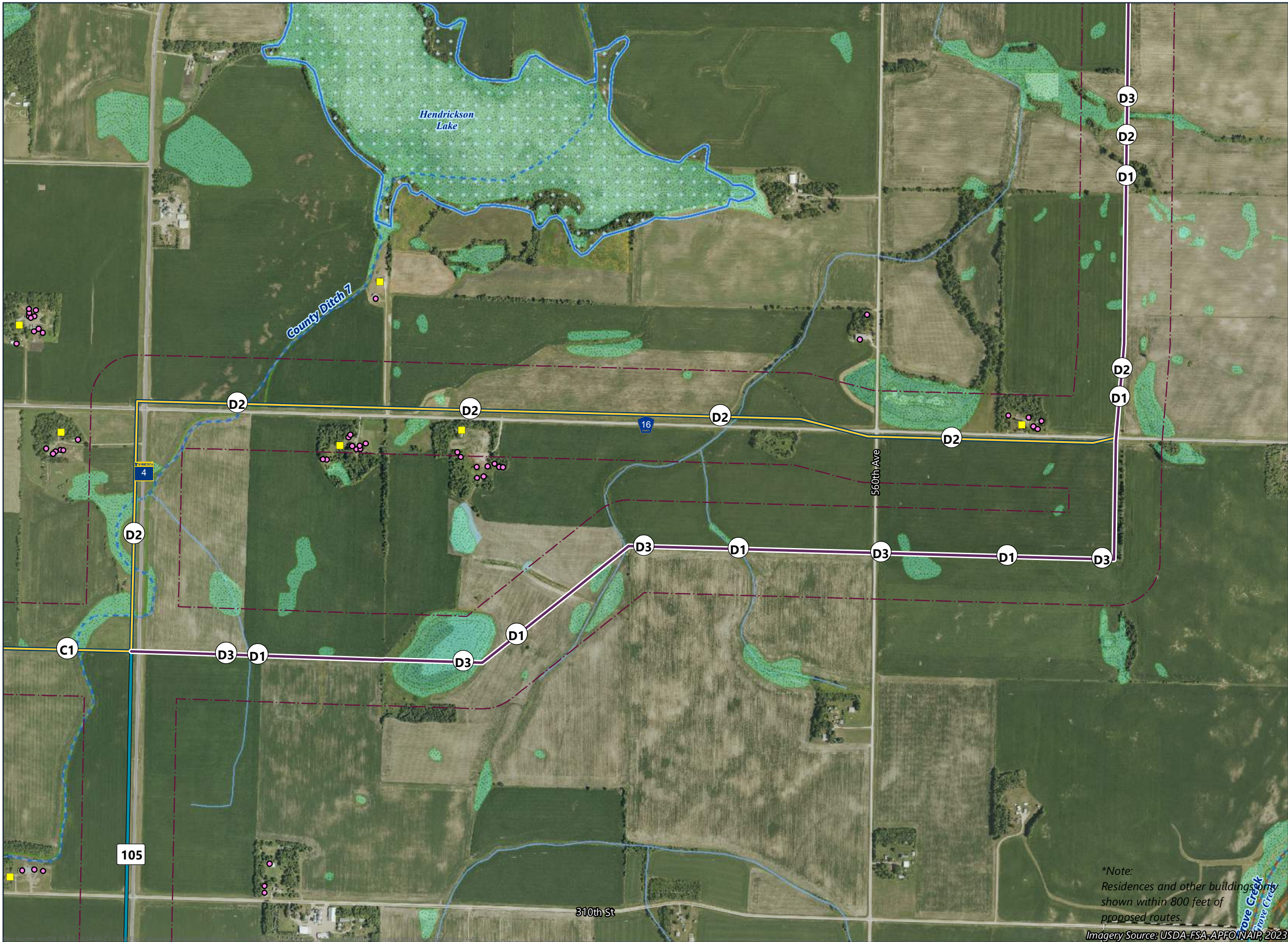


- Route Segment C1 (Purple Route)
- Route Segment C4 (Blue Route)
- Route Segment (incorporates alternative[s])
- Route Connector
- Route Width
- Residence Location*
- Non-Residential Structure*
- State Water Trail
- Wild and Scenic Recreational Rivers
- Snowmobile Trail
- PWI Watercourse
- Non-Forested Wetland
- NHD Waterbody
- NHD Watercourse
- Native Plant Community
- Floodplains**
 - 100-Year Floodplain
 - 500-Year Floodplain



*Note:
Residences and other buildings only shown within 800 feet of proposed routes.

Imagery Source: USDA-FSA-APFO NAIP, 2023

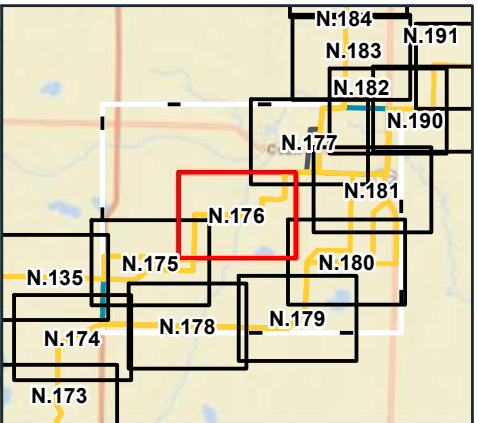
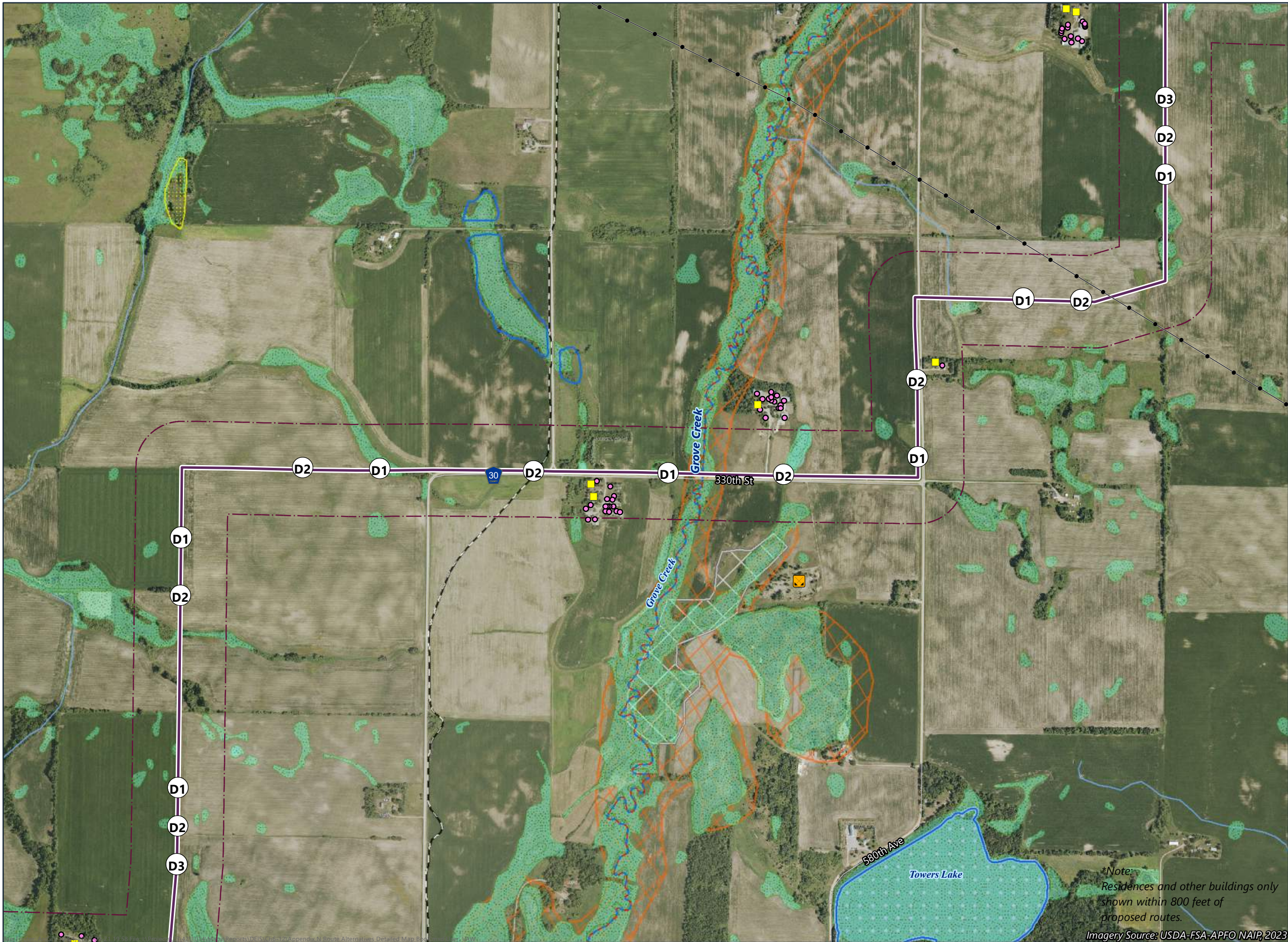


- Route Segment D1 (Purple Route)
- Route Segment D2 (Blue Route)
- Route Segment (incorporates alternative[s])
- Route Connector
- Route Width
- Residence Location*
- Non-Residential Structure*
- State Water Trail
- Wild and Scenic Recreational Rivers
- Snowmobile Trail
- PWI Watercourse
- MPCA Impaired Stream
- Non-Forested Wetland
- NHD Waterbody
- NHD Watercourse
- Native Plant Community
- Floodplains**
 - 100-Year Floodplain
 - 500-Year Floodplain



*Note:
Residences and other buildings only shown within 800 feet of proposed routes.

Imagery Source: USDA-FSA-APFO NAIP, 2023



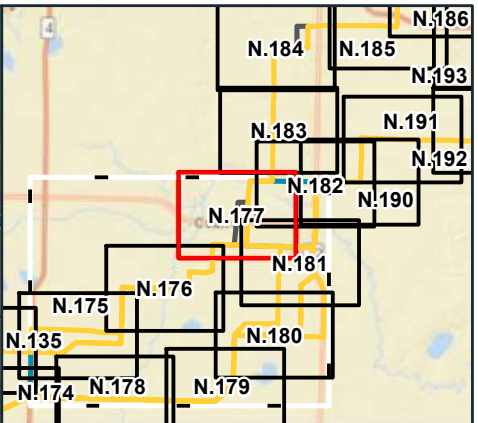
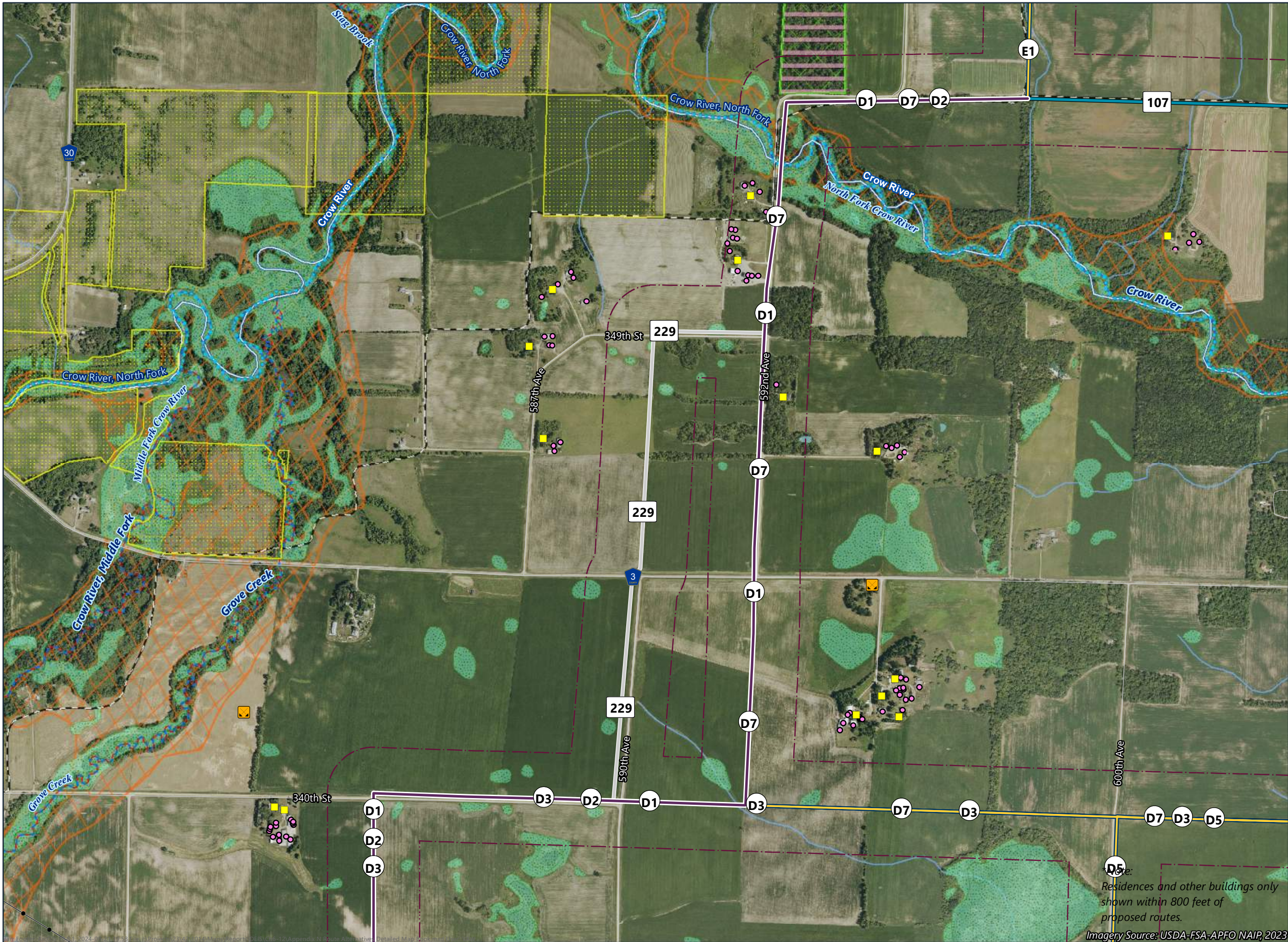
- Route Segment D1 (Purple Route)
- Route Segment D4 (Blue Route)
- Route Segment (incorporates alternative[s])
- Route Width
- Residence Location*
- Non-Residential Structure*
- Existing Transmission Line
- Gravel Pit
- State Water Trail
- Wild and Scenic Recreational Rivers
- Snowmobile Trail
- PWI Waterbody
- PWI Watercourse
- MPCA Impaired Stream
- Non-Forested Wetland
- NHD Waterbody
- NHD Watercourse
- Native Plant Community
- Reinvest in Minnesota (RIM) Easement
- Floodplains**
 - 100-Year Floodplain
 - 500-Year Floodplain
- Site of Biodiversity Significance**
 - Below Minimum Significance



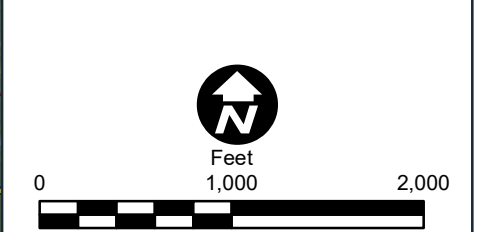
*Note:
Residences and other buildings only
shown within 800 feet of
proposed routes.

Imagery Source: USDA-FSA-APFO NAIP, 2023

**ROUTE ALTERNATIVES
DETAILED MAP BOOK**
Minnesota Energy
Connection Project

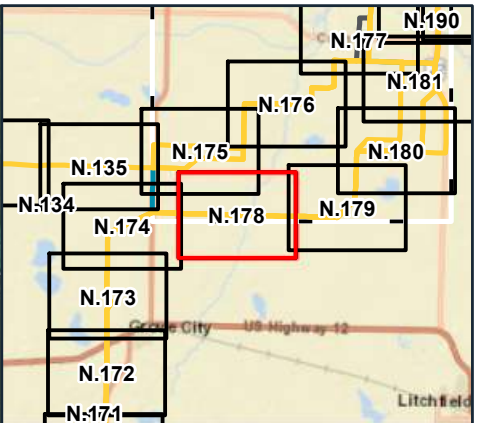
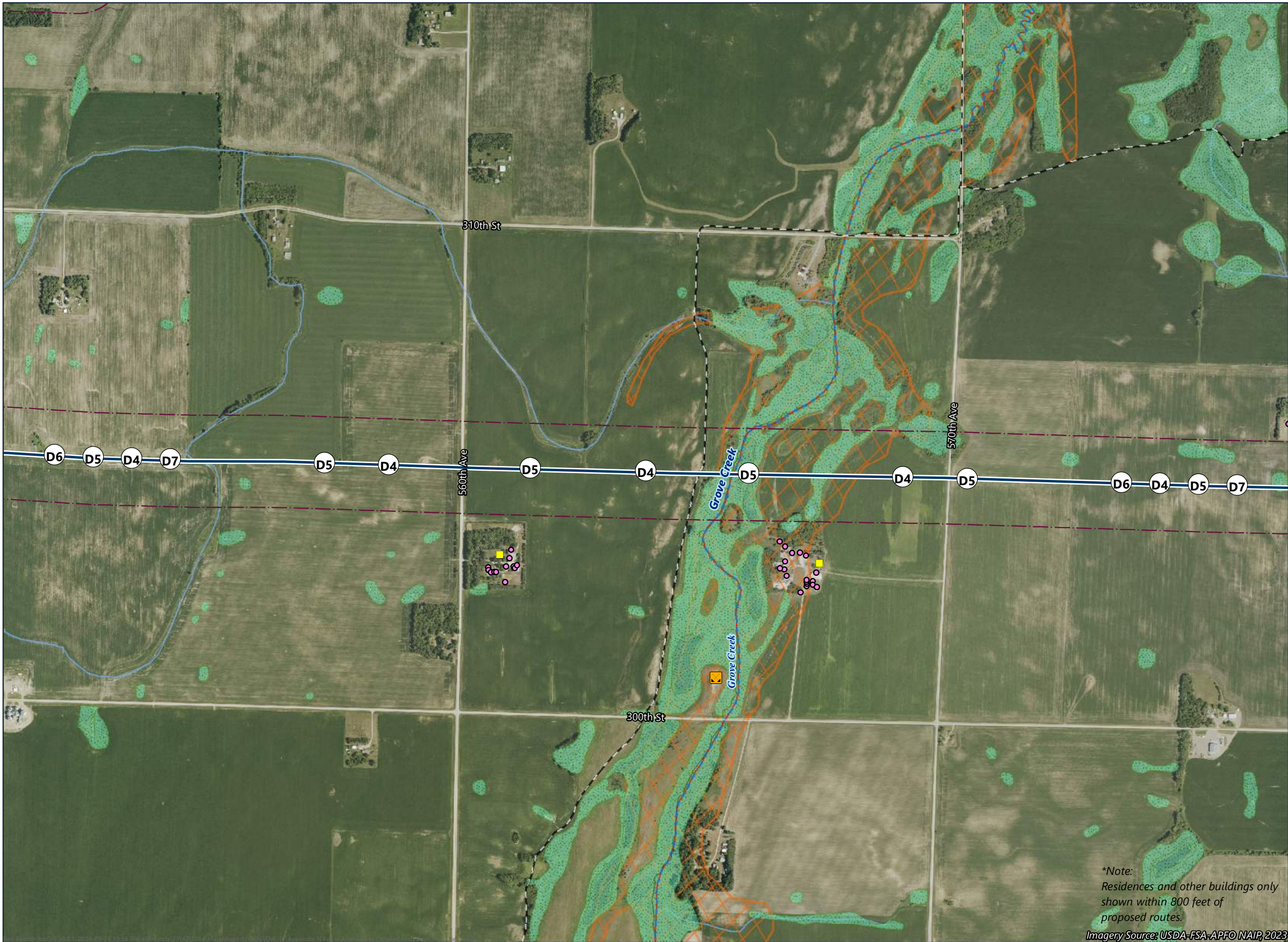


- Route Segment D1 (Purple Route)
- Route Segment D4 (Blue Route)
- Route Segment (incorporates alternative[s])
- Refinement
- Route Connector
- Route Width
- Residence Location*
- Non-Residential Structure*
- Existing Transmission Line
- Gravel Pit
- State Water Trail
- Wild and Scenic Recreational Rivers
- Snowmobile Trail
- PWI Watercourse
- MPCA Impaired Stream
- Non-Forested Wetland
- NHD Waterbody
- NHD Watercourse
- Native Plant Community
- Reinvest in Minnesota (RIM) Easement
- Waterfowl Production Area
- Floodplains**
 - 100-Year Floodplain
 - 500-Year Floodplain
- Site of Biodiversity Significance**
 - Moderate Significance



Note:
Residences and other buildings only
shown within 800 feet of
proposed routes.

Imagery Source: USDA-FSA-APFO NAIP, 2023

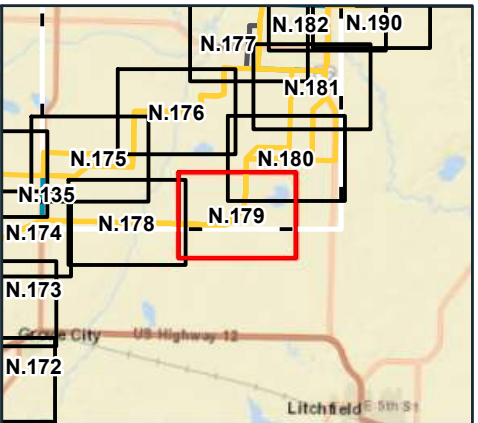
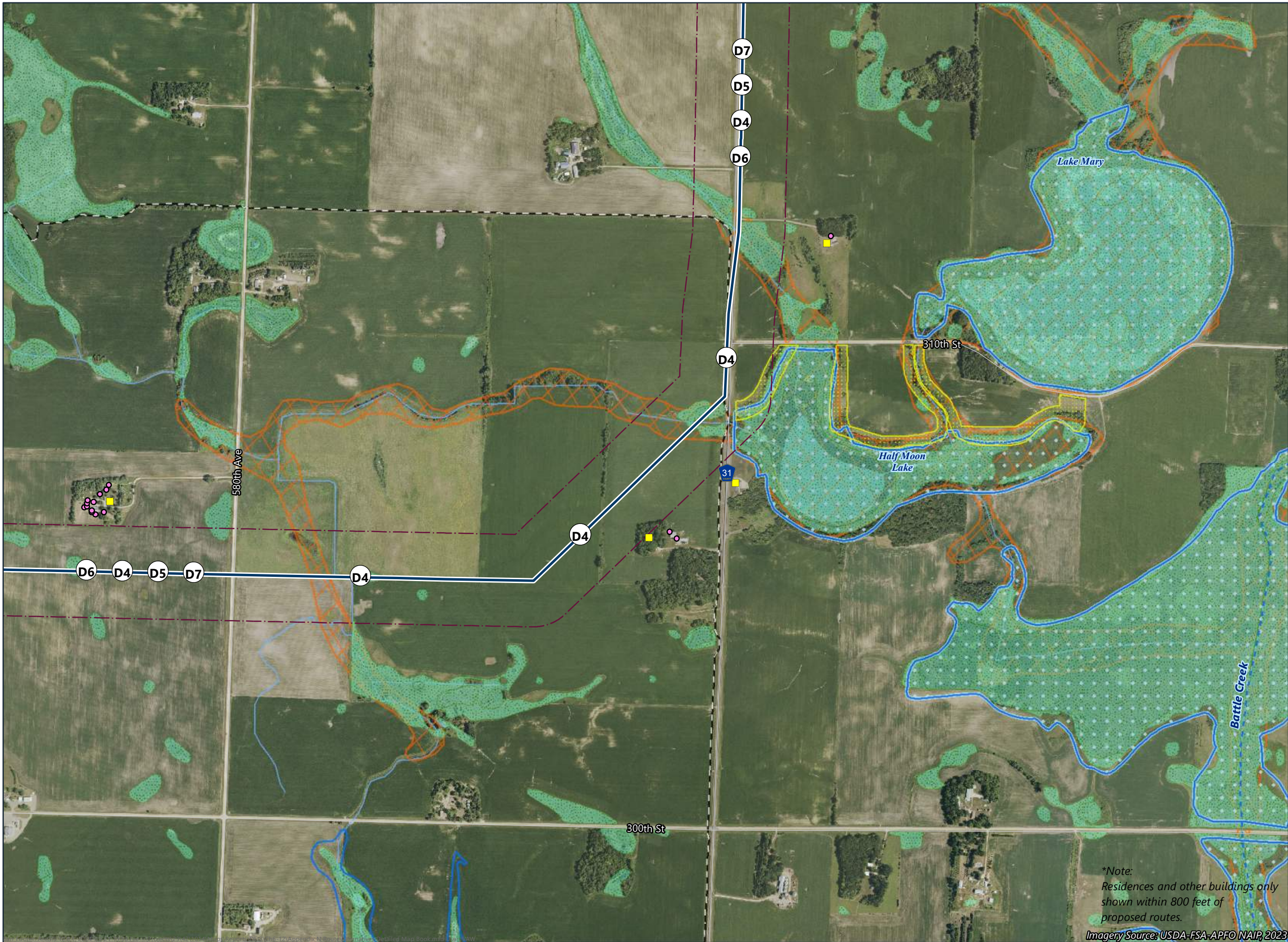


- Route Segment D4 (Blue Route)
- Route Segment (incorporates alternative[s])
- Route Width
- Residence Location*
- Non-Residential Structure*
- Gravel Pit
- State Water Trail
- Wild and Scenic Recreational Rivers
- Snowmobile Trail
- PWI Watercourse
- MPCA Impaired Stream
- Non-Forested Wetland
- NHD Waterbody
- NHD Watercourse
- Native Plant Community
- Floodplains**
 - 100-Year Floodplain
 - 500-Year Floodplain



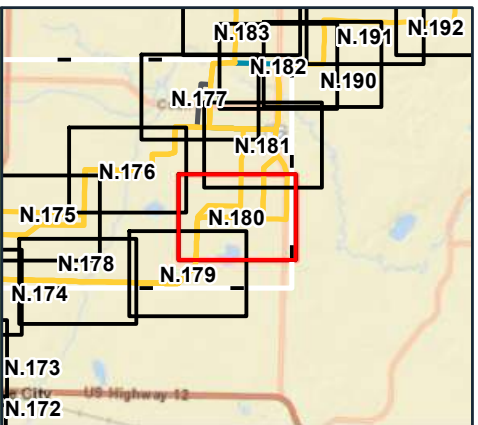
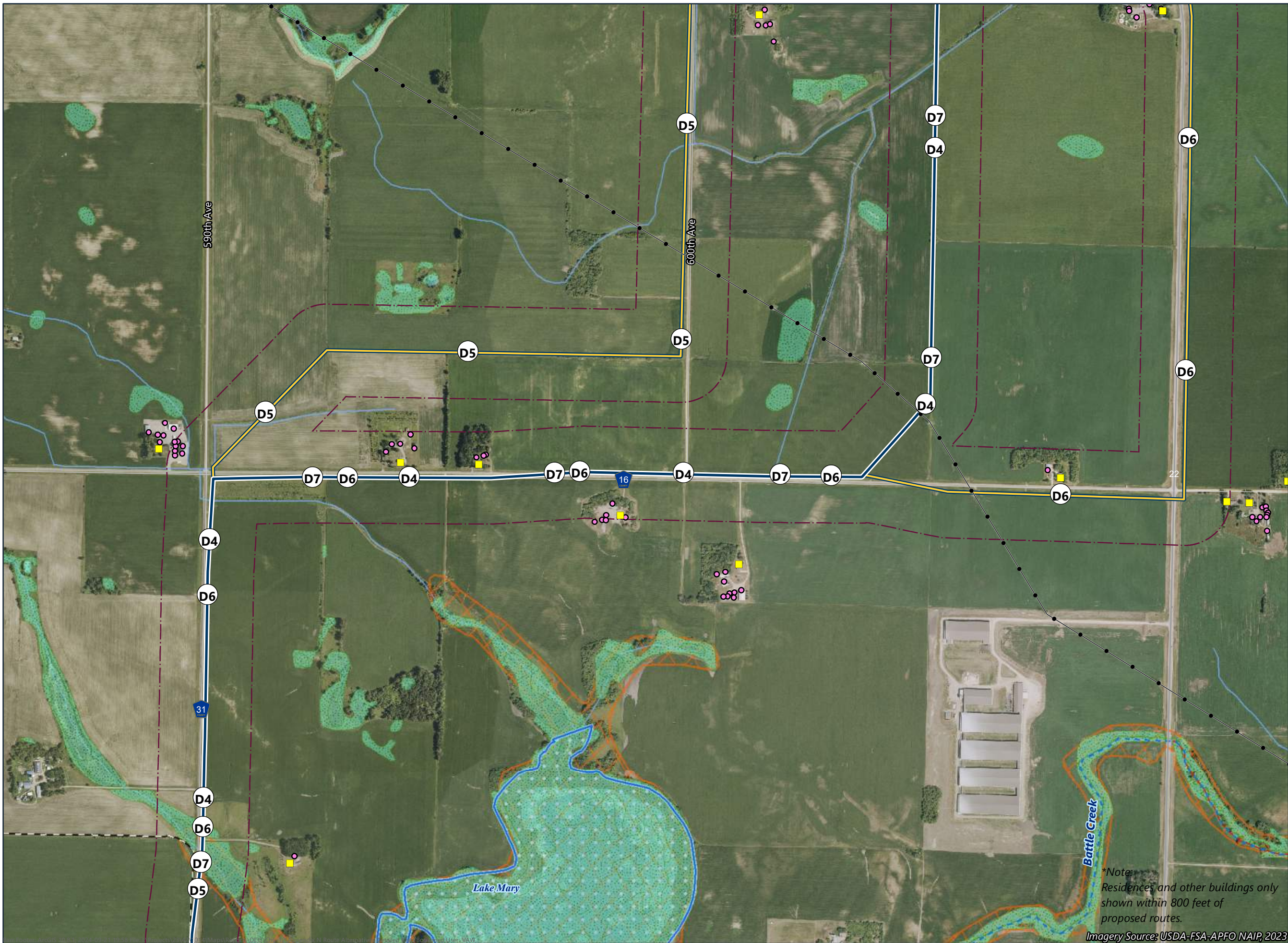
*Note:
Residences and other buildings only
shown within 800 feet of
proposed routes.

Imagery Source: USDA-FSA-APFO NAIR, 2023




- Route Segment D1 (Purple Route)
- Route Segment D4 (Blue Route)
- Route Segment (incorporates alternative[s])
- Route Width
- Residence Location*
- Non-Residential Structure*
- State Water Trail
- Wild and Scenic Recreational Rivers
- Snowmobile Trail
- PWI Waterbody
- PWI Watercourse
- MPCA Impaired Stream
- Shallow Wildlife Lake
- Non-Forested Wetland
- NHD Waterbody
- NHD Watercourse
- Native Plant Community
- Reinvest in Minnesota (RIM) Easement
- Floodplains**
 - 100-Year Floodplain
 - 500-Year Floodplain





- Route Segment D1 (Purple Route)
- Route Segment D4 (Blue Route)
- Route Segment (incorporates alternative[s])
- Route Width
- Residence Location*
- Non-Residential Structure*
- Existing Transmission Line
- State Water Trail
- Wild and Scenic Recreational Rivers
- Snowmobile Trail
- PWI Watercourse
- MPCA Impaired Stream
- Non-Forested Wetland
- NHD Waterbody
- NHD Watercourse
- Native Plant Community
- Floodplains**
 - 100-Year Floodplain
 - 500-Year Floodplain

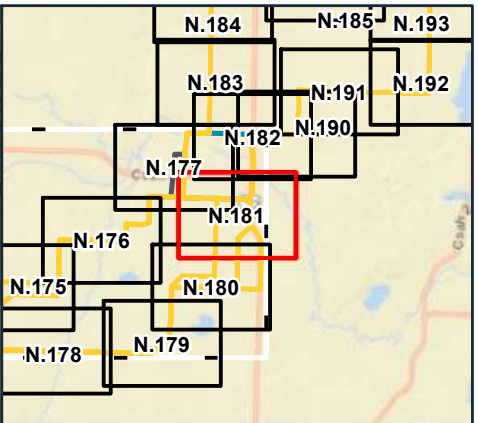
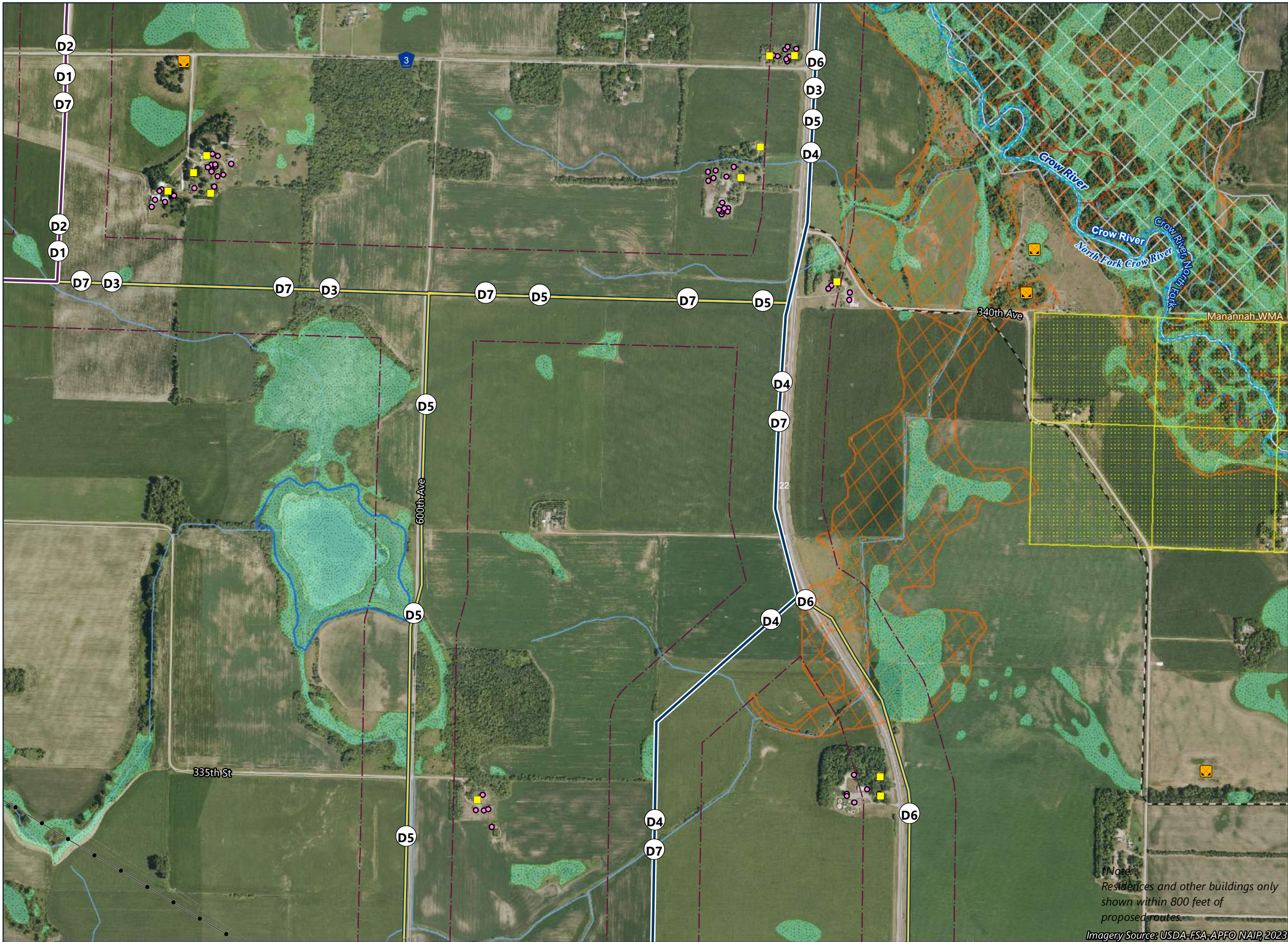


**ROUTE ALTERNATIVES
DETAILED MAP BOOK**
Minnesota Energy
Connection Project

Appendix N.180

*Note:
Residences and other buildings only
shown within 800 feet of
proposed routes.

Imagery Source: USDA-FSA-APFO NAIP, 2023

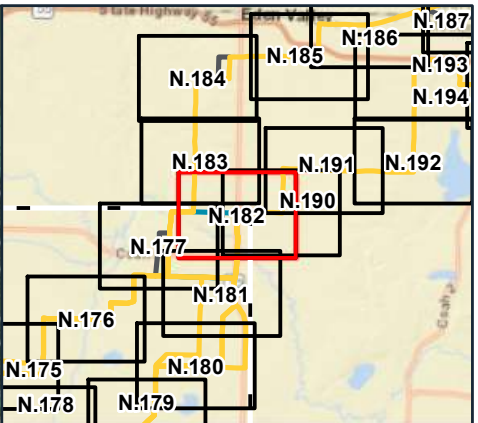
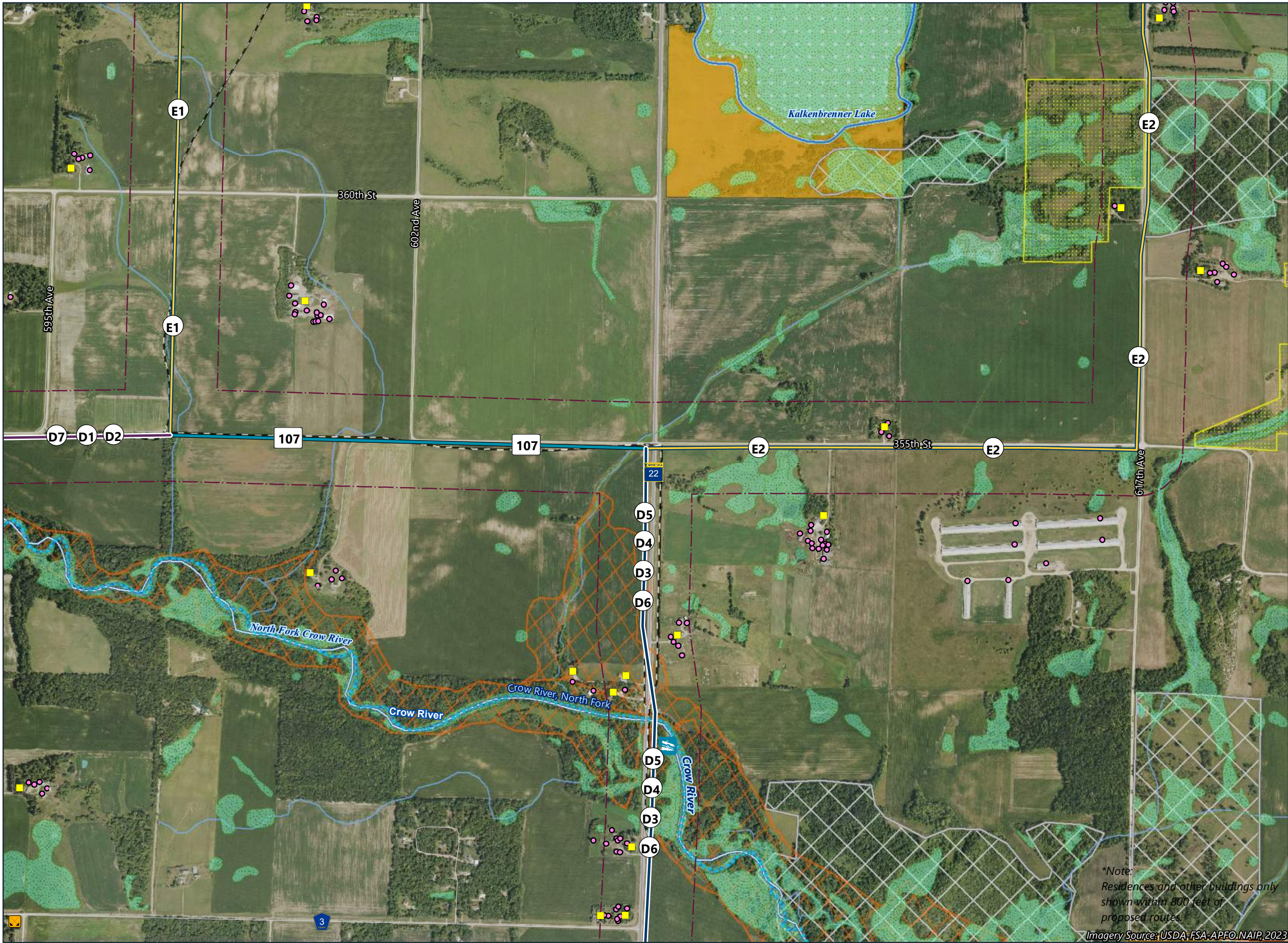


- Route Segment D1 (Purple Route)
- Route Segment D4 (Blue Route)
- Route Segment (incorporates alternative[s])
- Refinement
- Route Connector
- Route Width
- Residence Location*
- Non-Residential Structure*
- Existing Transmission Line
- Gravel Pit
- State Water Trail
- Wild and Scenic Recreational Rivers
- Snowmobile Trail
- PWI Waterbody
- PWI Watercourse
- MPCA Impaired Stream
- Non-Forested Wetland
- NHD Waterbody
- NHD Watercourse
- Native Plant Community
- Reinvest in Minnesota (RIM) Easement
- Waterfowl Production Area
- Floodplains**
 - 100-Year Floodplain
 - 500-Year Floodplain
- Site of Biodiversity Significance**
 - Below Minimum Significance



Note:
Residences and other buildings only shown within 800 feet of proposed routes.

Imagery Source: USDA-FSA-APFO NAIR, 2023

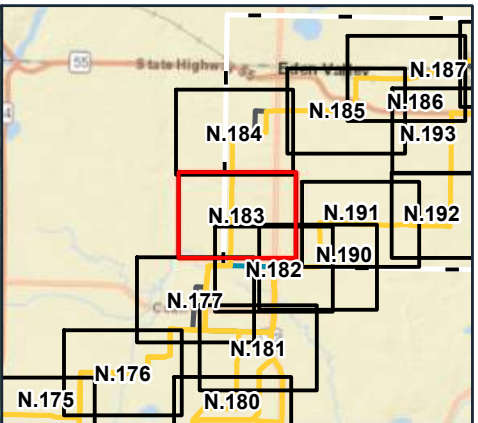
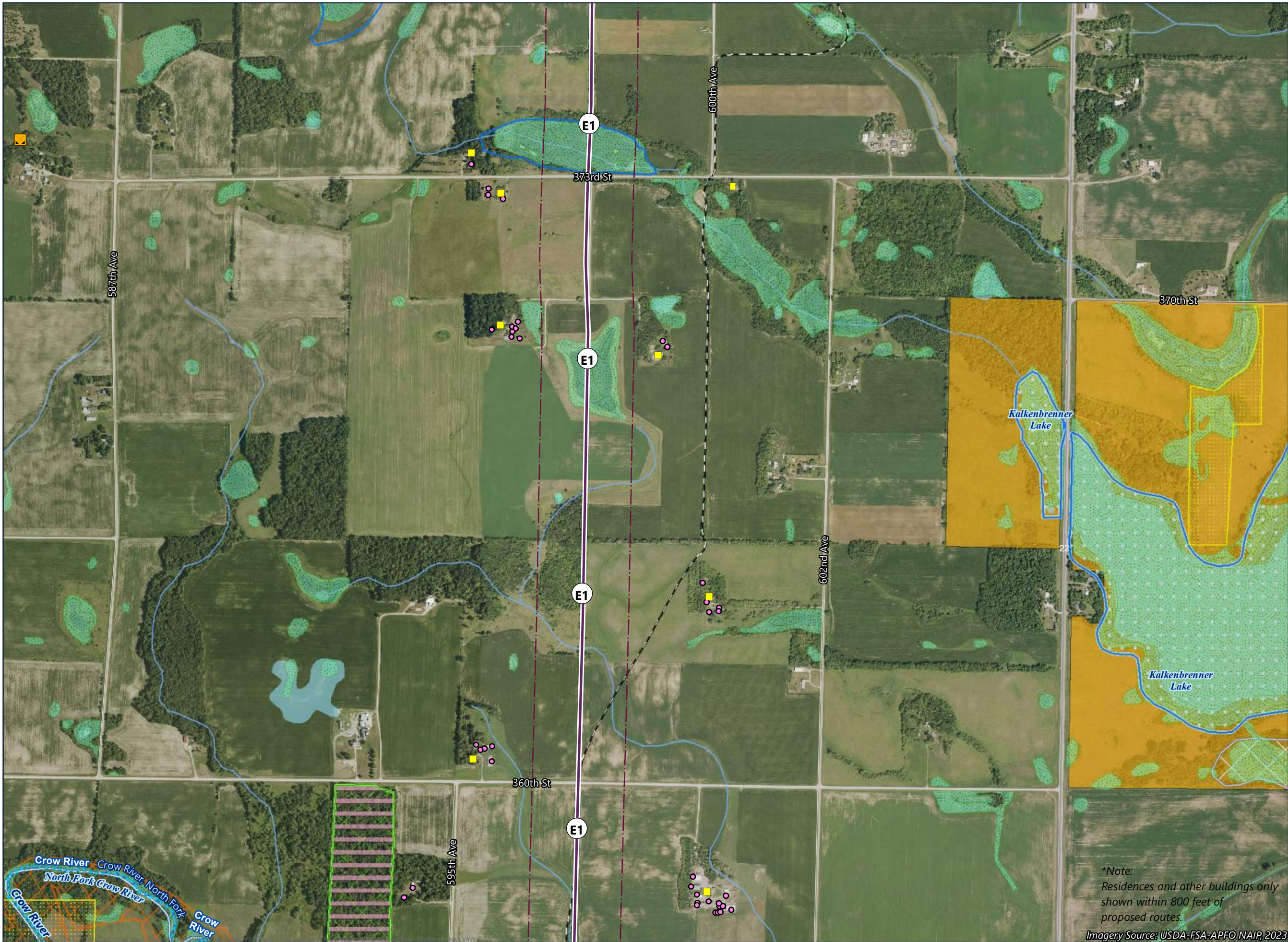


- Route Segment D1 (Purple Route)
- Route Segment D4 (Blue Route)
- Route Segment (incorporates alternative[s])
- Route Connector
- Route Width
- Residence Location*
- Non-Residential Structure*
- Gravel Pit
- Trailer Launch
- State Water Trail
- Wild and Scenic Recreational Rivers
- Snowmobile Trail
- PWI Watercourse
- MPCA Impaired Stream
- Non-Forested Wetland
- NHD Waterbody
- NHD Watercourse
- Native Plant Community
- Reinvest in Minnesota (RIM) Easement
- Waterfowl Production Area
- Floodplains**
 - 100-Year Floodplain
 - 500-Year Floodplain
- Site of Biodiversity Significance**
 - Below Minimum Significance



*Note:
Residences and other buildings only
shown within 800 feet of
proposed routes.

Imagery Source: USDA-FSA-APFO NAIP, 2023

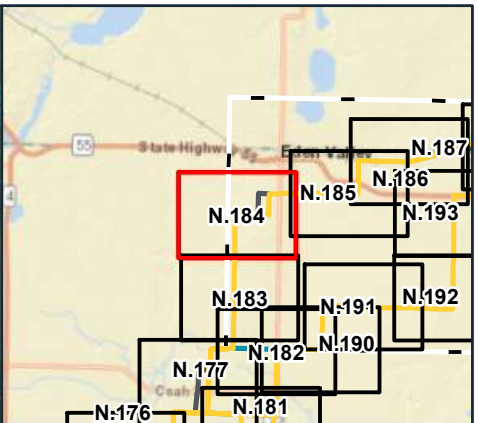
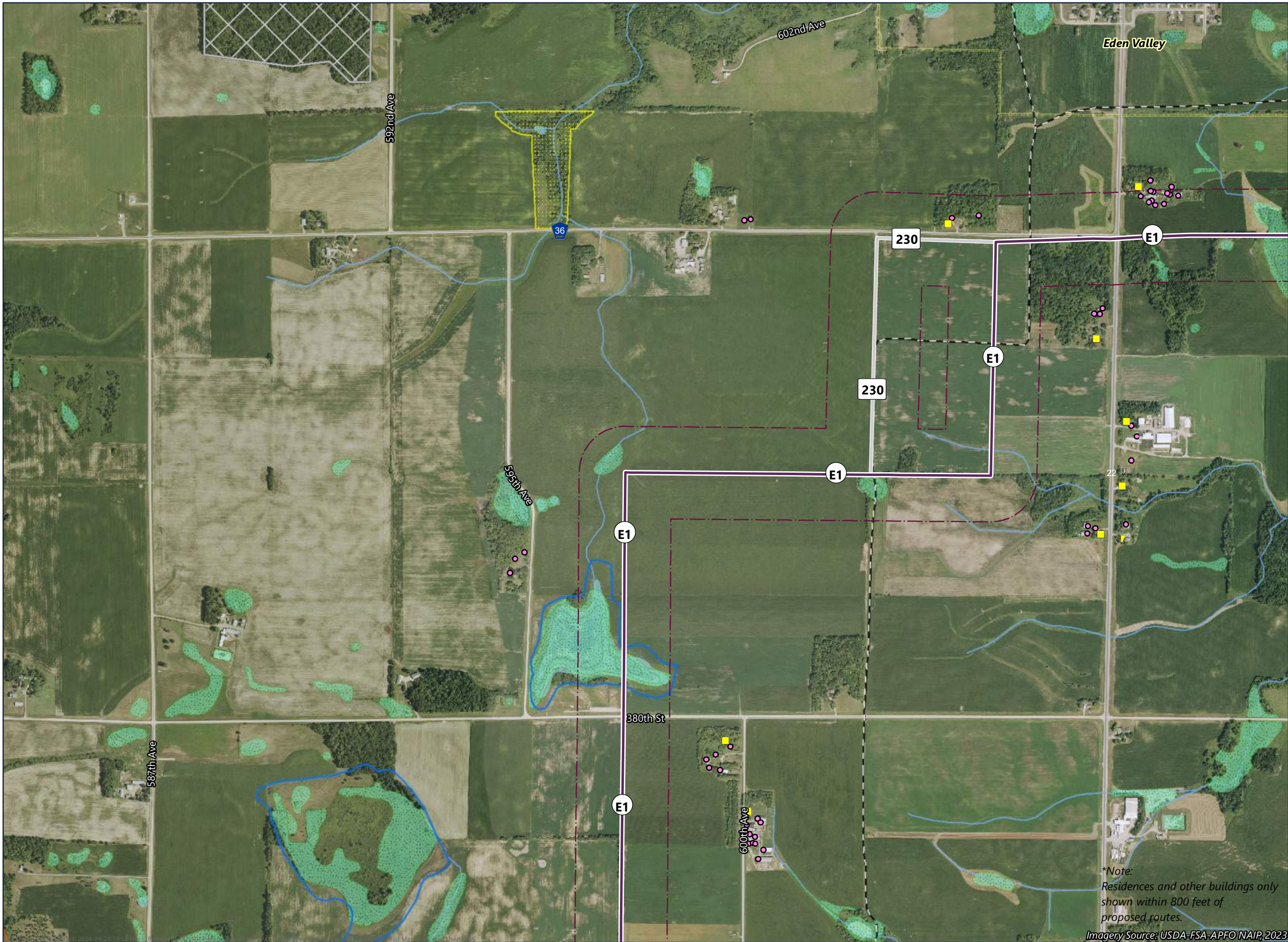


- Route Segment E1 (Purple Route)
- Route Segment E2 (Blue Route)
- Route Segment (incorporates alternative[s])
- Route Width
- Residence Location*
- Non-Residential Structure*
- Gravel Pit
- State Water Trail
- Wild and Scenic Recreational Rivers
- Snowmobile Trail
- PWI Waterbody
- PWI Watercourse
- MPCA Impaired Stream
- Non-Forested Wetland
- NHD Waterbody
- NHD Watercourse
- Native Plant Community
- Reinvest in Minnesota (RIM) Easement
- Waterfowl Production Area
- Floodplains**
- 100-Year Floodplain
- 500-Year Floodplain
- Site of Biodiversity Significance**
- Moderate Significance
- Below Minimum Significance



*Note:
Residences and other buildings only
shown within 800 feet of
proposed routes.

Imagery Source: USDA-FSA-APFO NAIP, 2023



- Route Segment E1 (Purple Route)
- Route Segment E2 (Blue Route)
- Route Segment (incorporates alternative[s])
- Refinement
- Route Width
- Residence Location*
- Non-Residential Structure*
- Municipal Boundary
- State Water Trail
- Wild and Scenic Recreational Rivers
- Snowmobile Trail
- PWI Waterbody
- PWI Watercourse
- Non-Forested Wetland
- NHD Waterbody
- NHD Watercourse
- Native Plant Community
- Reinvest in Minnesota (RIM) Easement
- Waterfowl Production Area
- Floodplains**
- 100-Year Floodplain
- 500-Year Floodplain



*Note:
Residences and other buildings only
shown within 800 feet of
proposed routes.

Imagery Source: USDA-FSA-APFO NAIP, 2023