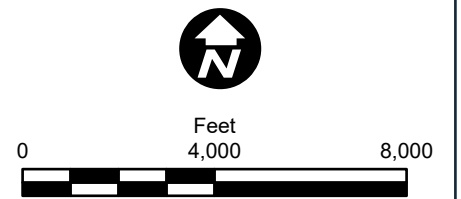
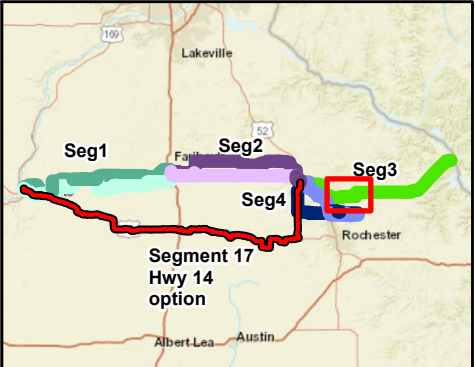
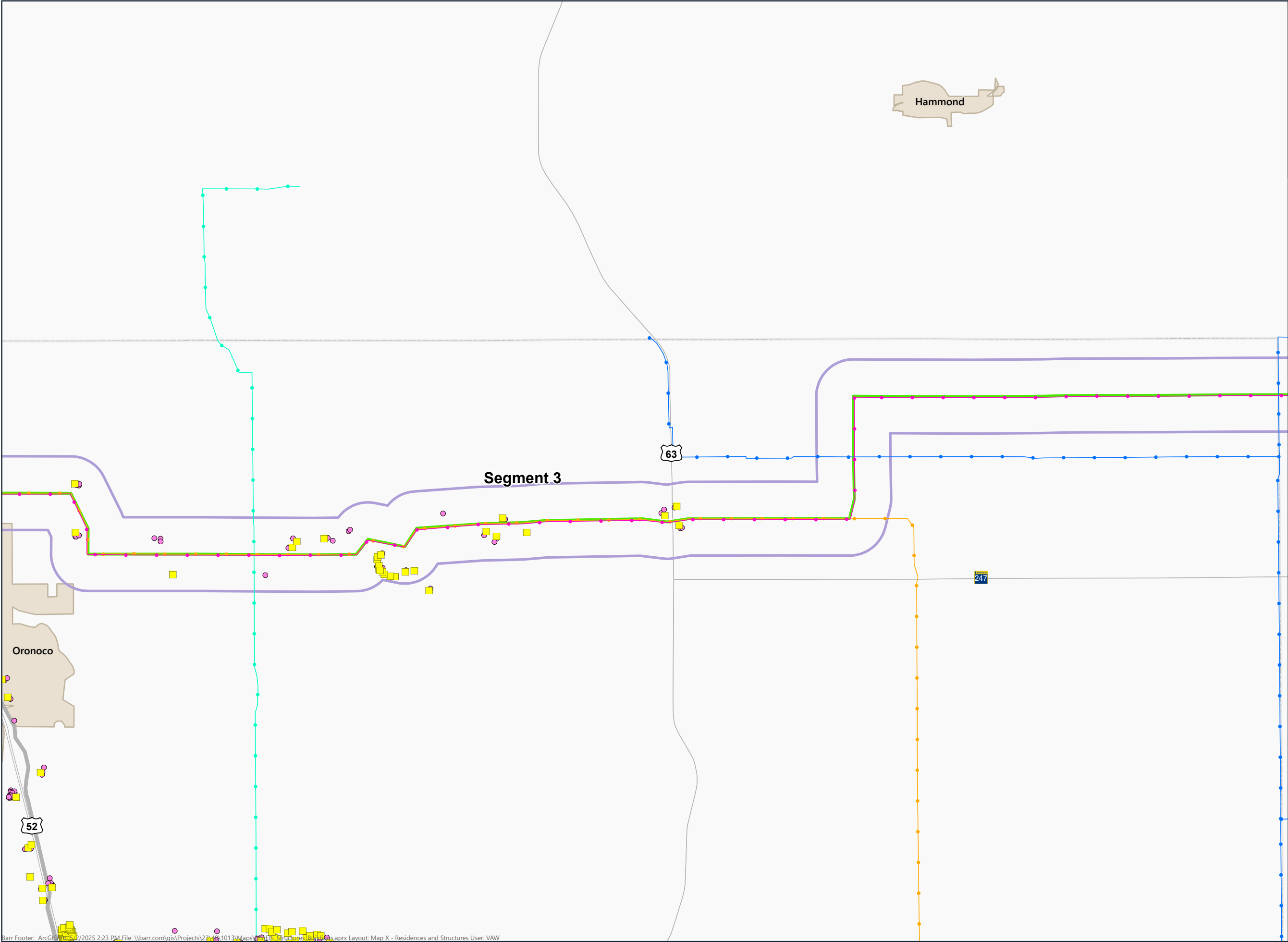


- Segment 3
  - Other Segments
  - Local Vicinity (within 800' of the anticipated alignment)
  - Substation
  - Residence Location \*
  - Non-Residential Structure \*
  - Municipal Boundary
- Voltage (kV)**
- 34.5
  - 69
  - 161
  - 345
  - Unavailable

*\*Note:  
Residences and other buildings only  
shown within 800 feet of  
anticipated alignments.*

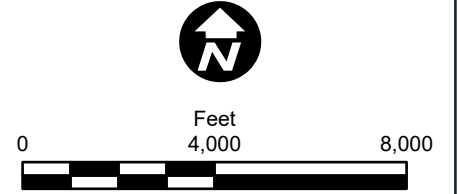


**SEGMENT 3  
RESIDENCES AND STRUCTURES**  
Mankato - Mississippi River  
Transmission Line Project



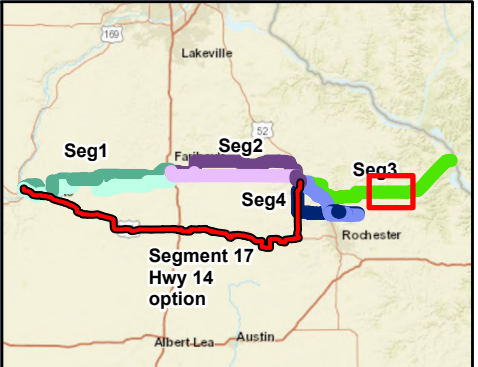
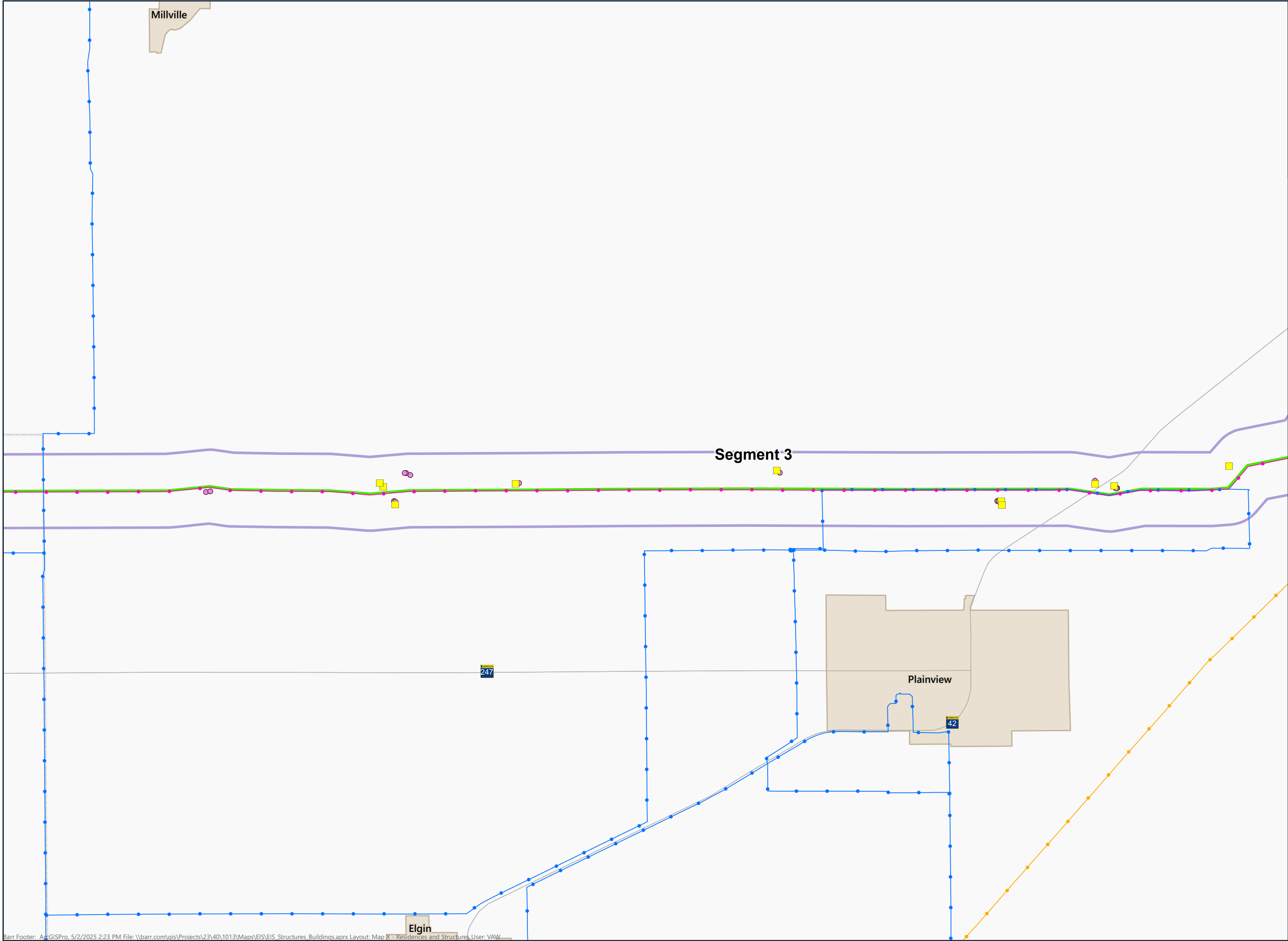
- Segment 3
  - Other Segments
  - Local Vicinity (within 800' of the anticipated alignment)
  - Residence Location \*
  - Non-Residential Structure \*
  - Municipal Boundary
- Voltage (kV)**
- 34.5
  - 69
  - 161
  - 345

*\*Note:  
Residences and other buildings only  
shown within 800 feet of  
anticipated alignments.*



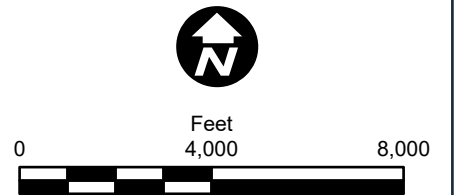
**SEGMENT 3  
RESIDENCES AND STRUCTURES**  
Mankato - Mississippi River  
Transmission Line Project

Map 55-2

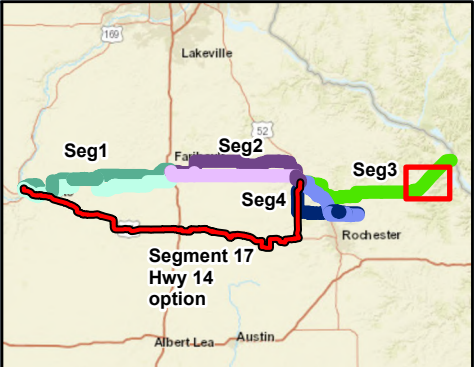


- Segment 3
  - Other Segments
  - Local Vicinity (within 800' of the anticipated alignment)
  - Residence Location \*
  - Non-Residential Structure \*
  - Municipal Boundary
- Voltage (kV)**
- 69
  - 161
  - 345

*\*Note:  
Residences and other buildings only  
shown within 800 feet of  
anticipated alignments.*

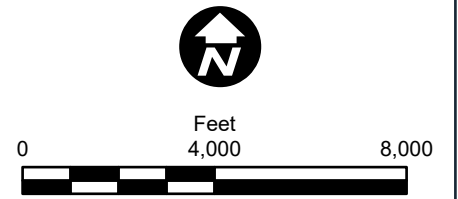


**SEGMENT 3  
RESIDENCES AND STRUCTURES**  
Mankato - Mississippi River  
Transmission Line Project

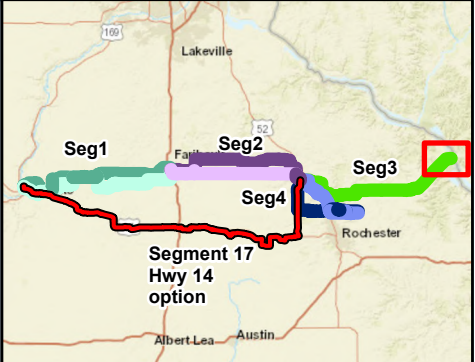
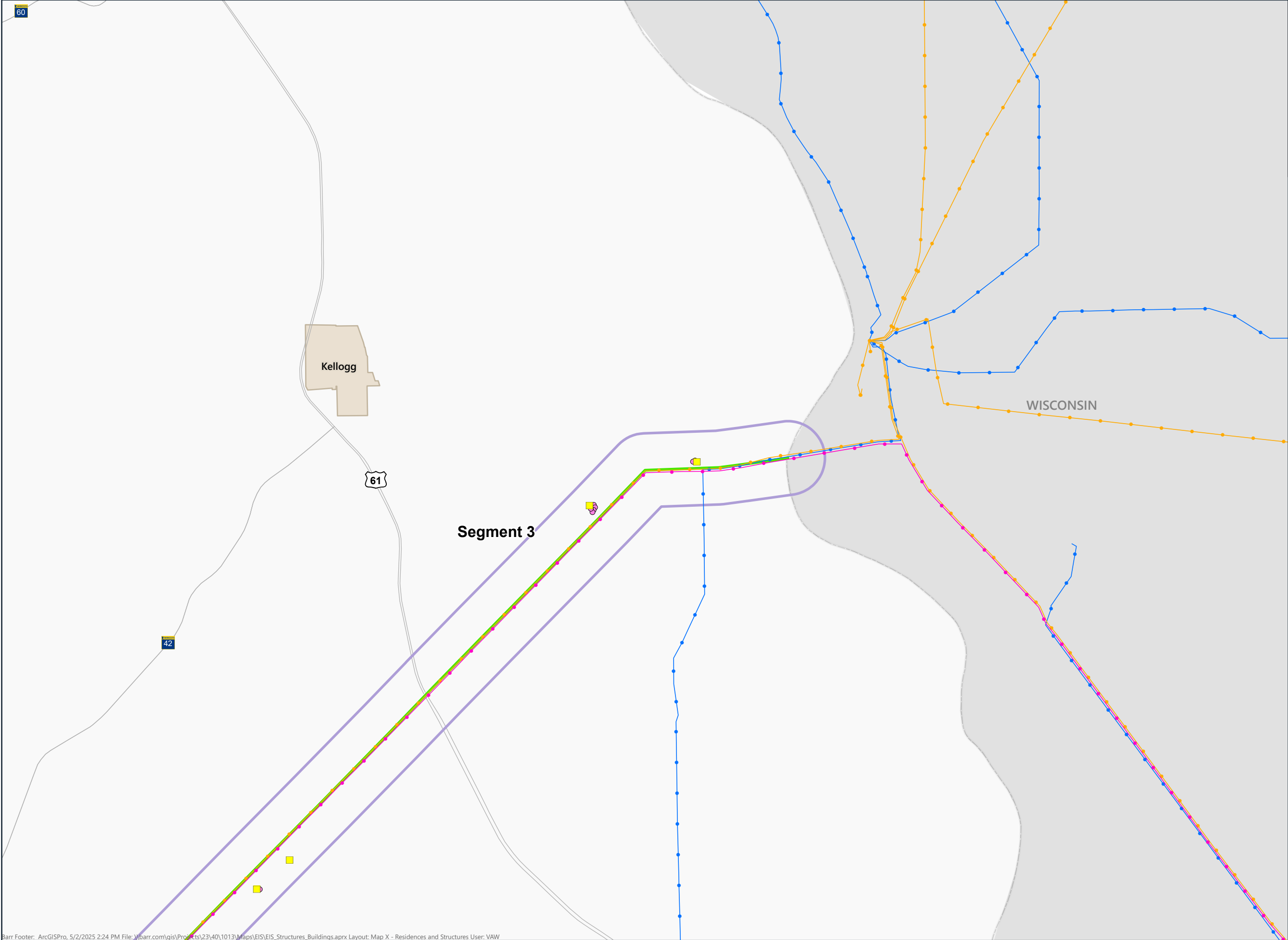


- Segment 3
  - Other Segments
  - Local Vicinity (within 800' of the anticipated alignment)
  - Residence Location \*
  - Non-Residential Structure \*
- Voltage (kV)**
- 69
  - 161
  - 345

*\*Note:  
Residences and other buildings only  
shown within 800 feet of  
anticipated alignments.*

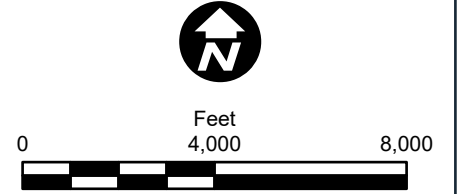


**SEGMENT 3  
RESIDENCES AND STRUCTURES**  
Mankato - Mississippi River  
Transmission Line Project



- Segment 3
  - Other Segments
  - Local Vicinity (within 800' of the anticipated alignment)
  - Residence Location \*
  - Non-Residential Structure \*
  - Municipal Boundary
- Voltage (kV)**
- 69
  - 161
  - 345

*\*Note:  
Residences and other buildings only  
shown within 800 feet of  
anticipated alignments.*



**SEGMENT 3  
RESIDENCES AND STRUCTURES**  
Mankato - Mississippi River  
Transmission Line Project