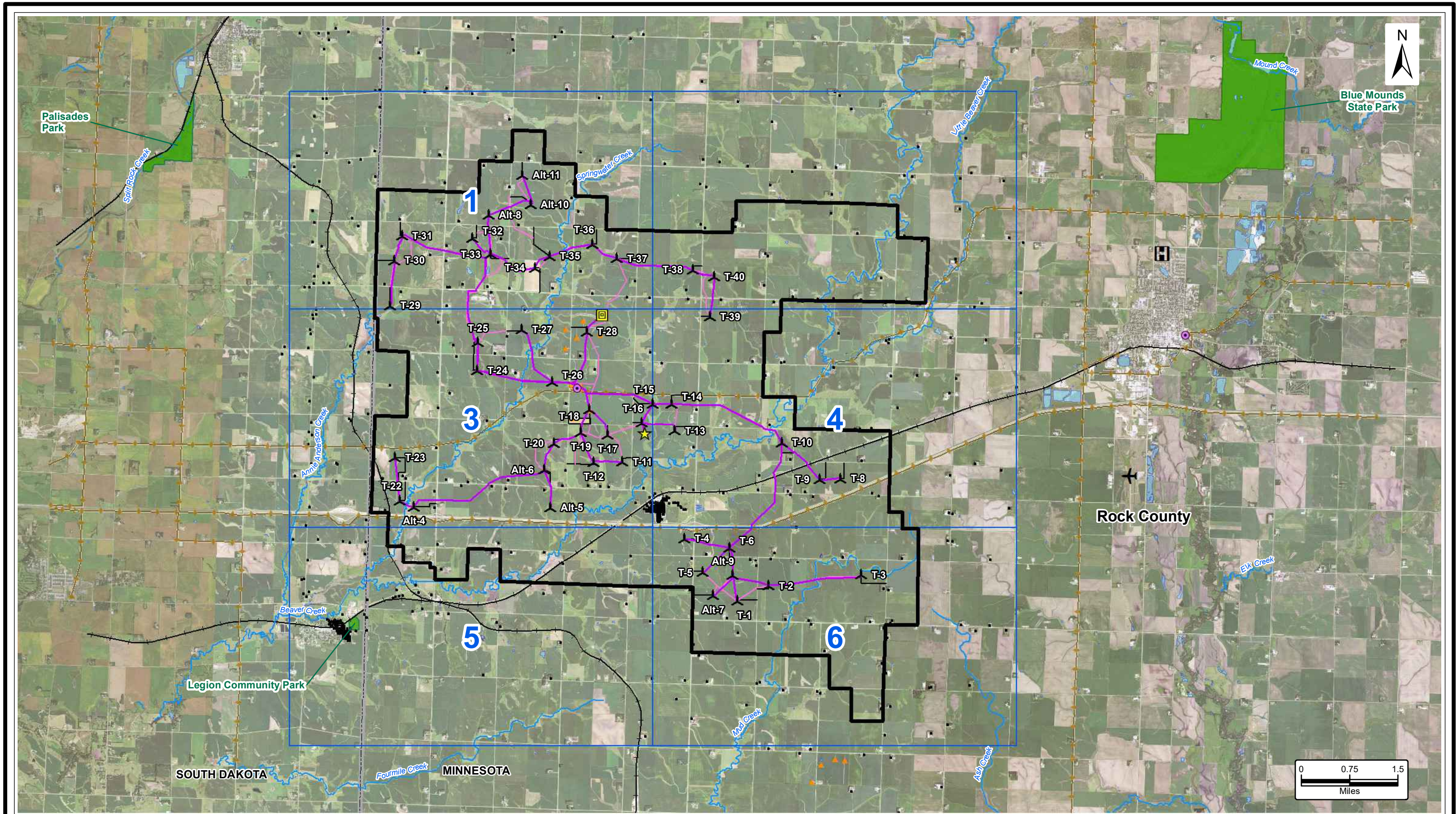


# **ATTACHMENT B**

Walleye Wind, LLC – A Large Wind Energy Conversion System  
Site Permit Application –Application Amendment

MPUC Docket No. IP7026/WS-20-384

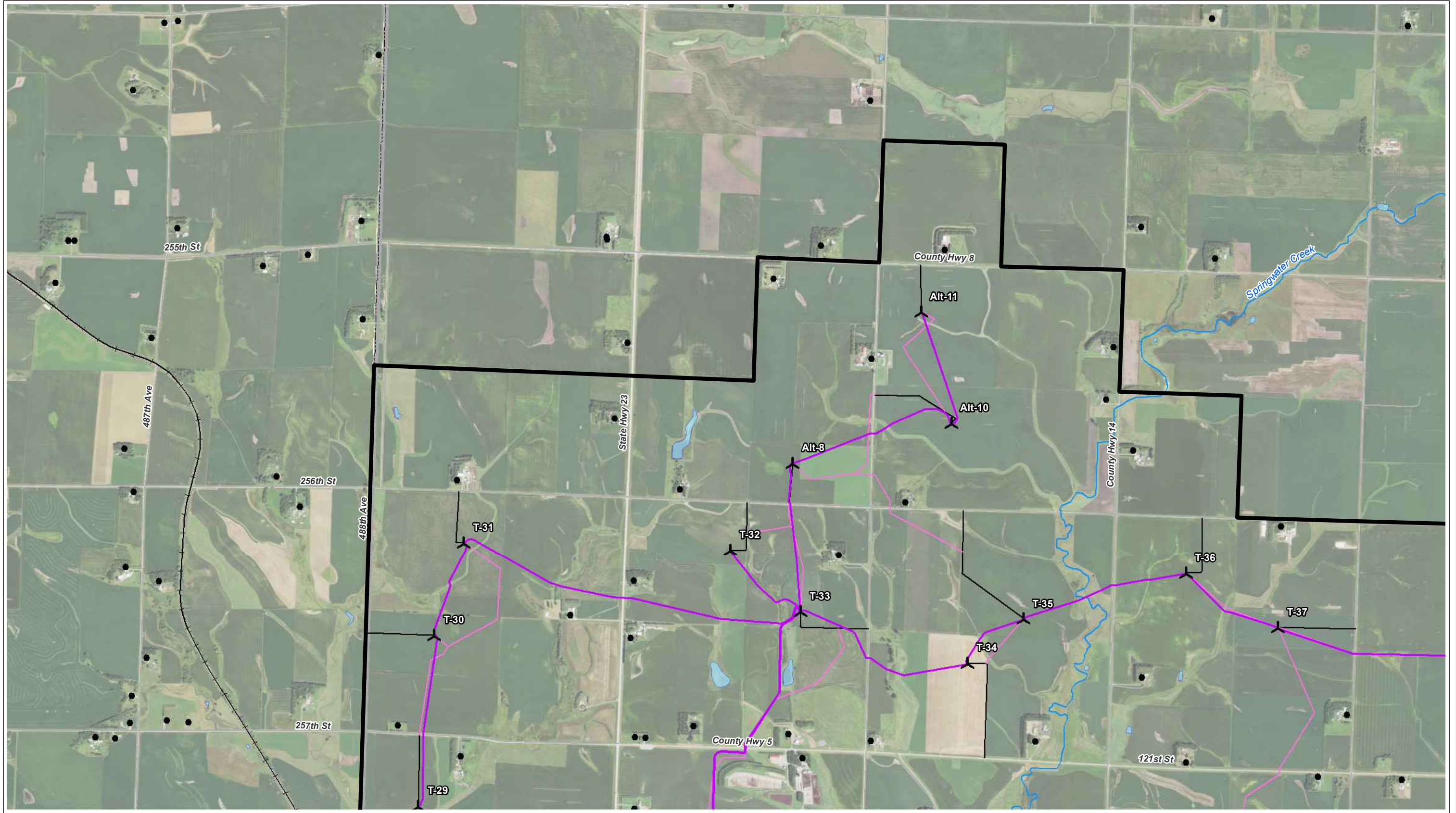


MAP 2 - SITE AND FACILITIES  
 WALLEYE WIND PROJECT  
 WALLEYE WIND, LLC  
 ROCK COUNTY, MINNESOTA  
 DATE: 10/12/2020

Sources: ECT, 2020.

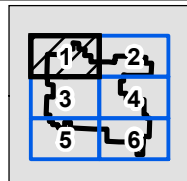
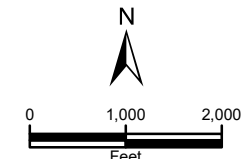
- |  |  |   |   |
|--|--|---|---|
| <ul style="list-style-type: none"> <li> Proposed Turbine (10/12/20)</li> <li> Proposed MET Tower</li> <li> Proposed ADLS Tower</li> <li> Project Boundary (±31,095 Ac.)</li> </ul> | <ul style="list-style-type: none"> <li> Collection Circuits</li> <li> Crane Paths</li> <li> Access Roads</li> <li> O&amp;M And Substation</li> <li> Proposed Laydown Yard</li> </ul> | <ul style="list-style-type: none"> <li> Receptors</li> <li> Existing Turbine</li> <li> Existing Substation</li> <li> Railroads</li> <li> Existing Transmission Lines</li> </ul> | <ul style="list-style-type: none"> <li> Airport</li> <li> Heliport</li> <li> Recreational Lands</li> <li> State Boundary</li> </ul> |
|--|--|---|---|

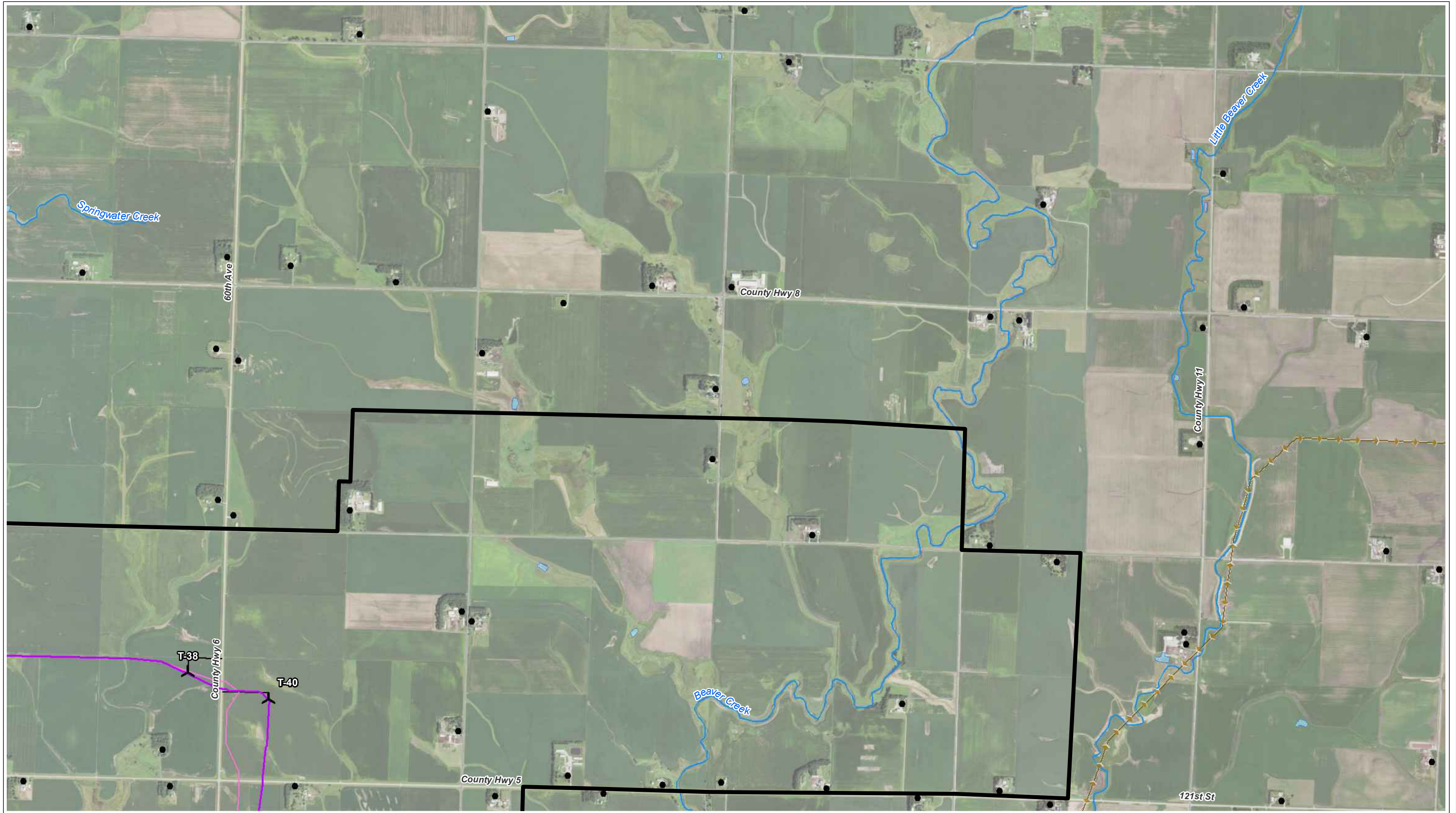




MAP 2 - SITE AND FACILITIES - PAGE 1 OF 6  
 WALLEYE WIND PROJECT  
 WALLEYE WIND, LLC  
 ROCK COUNTY, MINNESOTA  
 DATE: 10/12/2020  
 Sources: NAIP 2019 Imagery; ECT, 2020.

- |                                |                       |                             |                    |
|--------------------------------|-----------------------|-----------------------------|--------------------|
| Proposed Turbine (10/12/20)    | Collection Circuits   | Receptors                   | Stream/River (NHD) |
| Proposed MET Tower             | Crane Paths           | Existing Turbine            | Waterbody (NHD)    |
| Proposed ADLS Tower            | Access Roads          | Existing Substation         | Recreational Lands |
| Project Boundary (±31,095 Ac.) | O&M And Substation    | Railroads                   | Airport            |
|                                | Proposed Laydown Yard | Existing Transmission Lines | Heliport           |

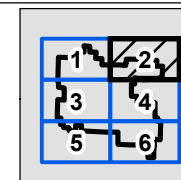
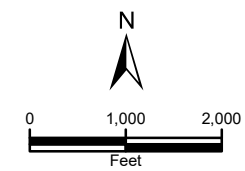




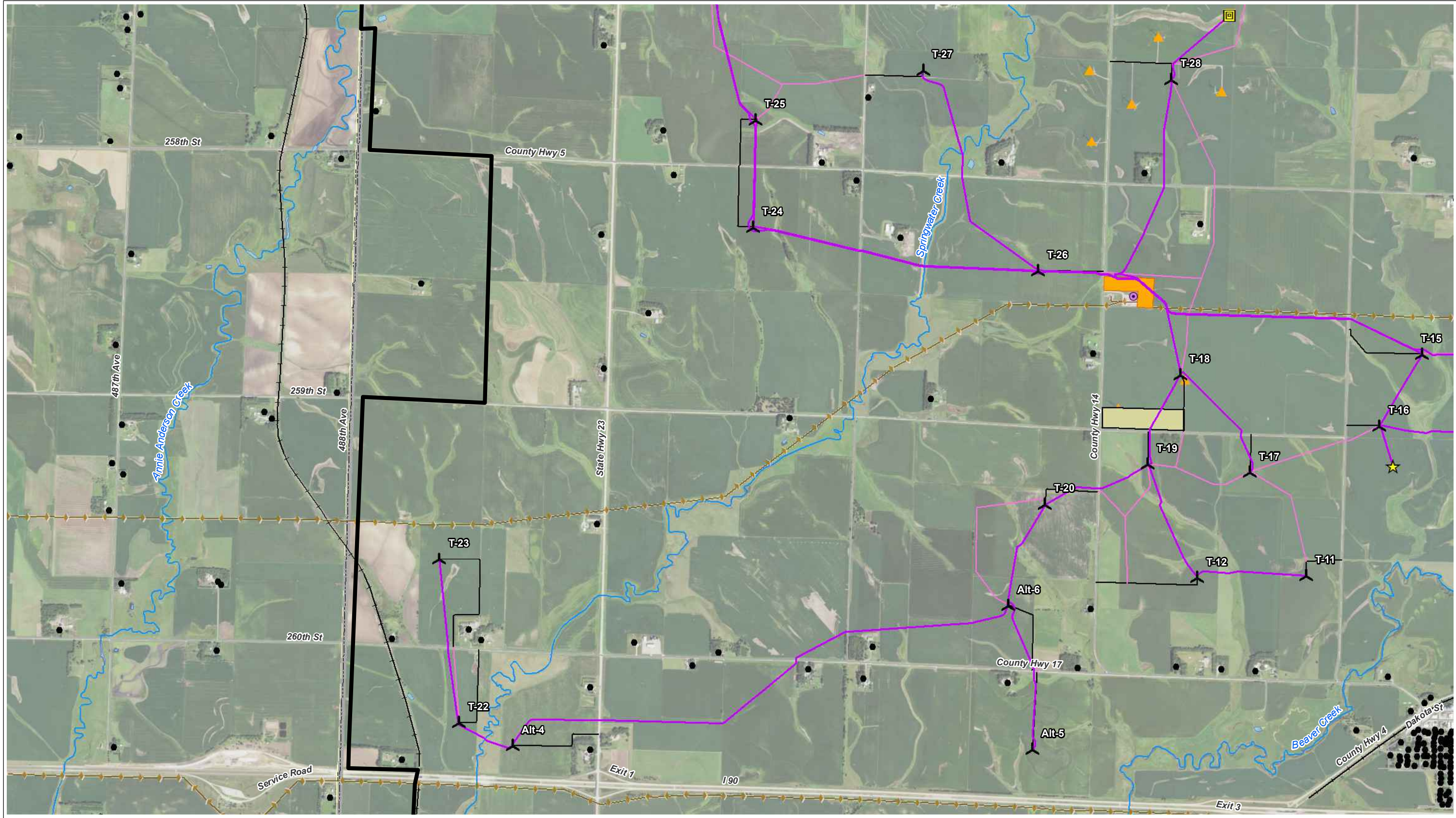
MAP 2 - SITE AND FACILITIES - PAGE 2 OF 6  
 WALLEYE WIND PROJECT  
 WALLEYE WIND, LLC  
 ROCK COUNTY, MINNESOTA  
 DATE: 10/12/2020

Sources: NAIP 2019 Imagery; ECT, 2020.

- |                                |                       |                             |                    |
|--------------------------------|-----------------------|-----------------------------|--------------------|
| Proposed Turbine (10/12/20)    | Collection Circuits   | Receptors                   | Stream/River (NHD) |
| Proposed MET Tower             | Crane Paths           | Existing Turbine            | Waterbody (NHD)    |
| Proposed ADLS Tower            | Access Roads          | Existing Substation         | Recreational Lands |
| Project Boundary (±31,095 Ac.) | O&M And Substation    | Railroads                   | Airport            |
|                                | Proposed Laydown Yard | Existing Transmission Lines | Heliport           |

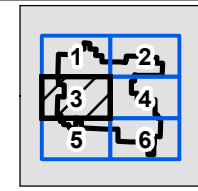
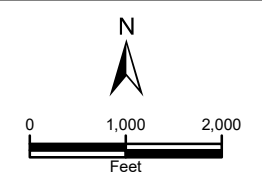


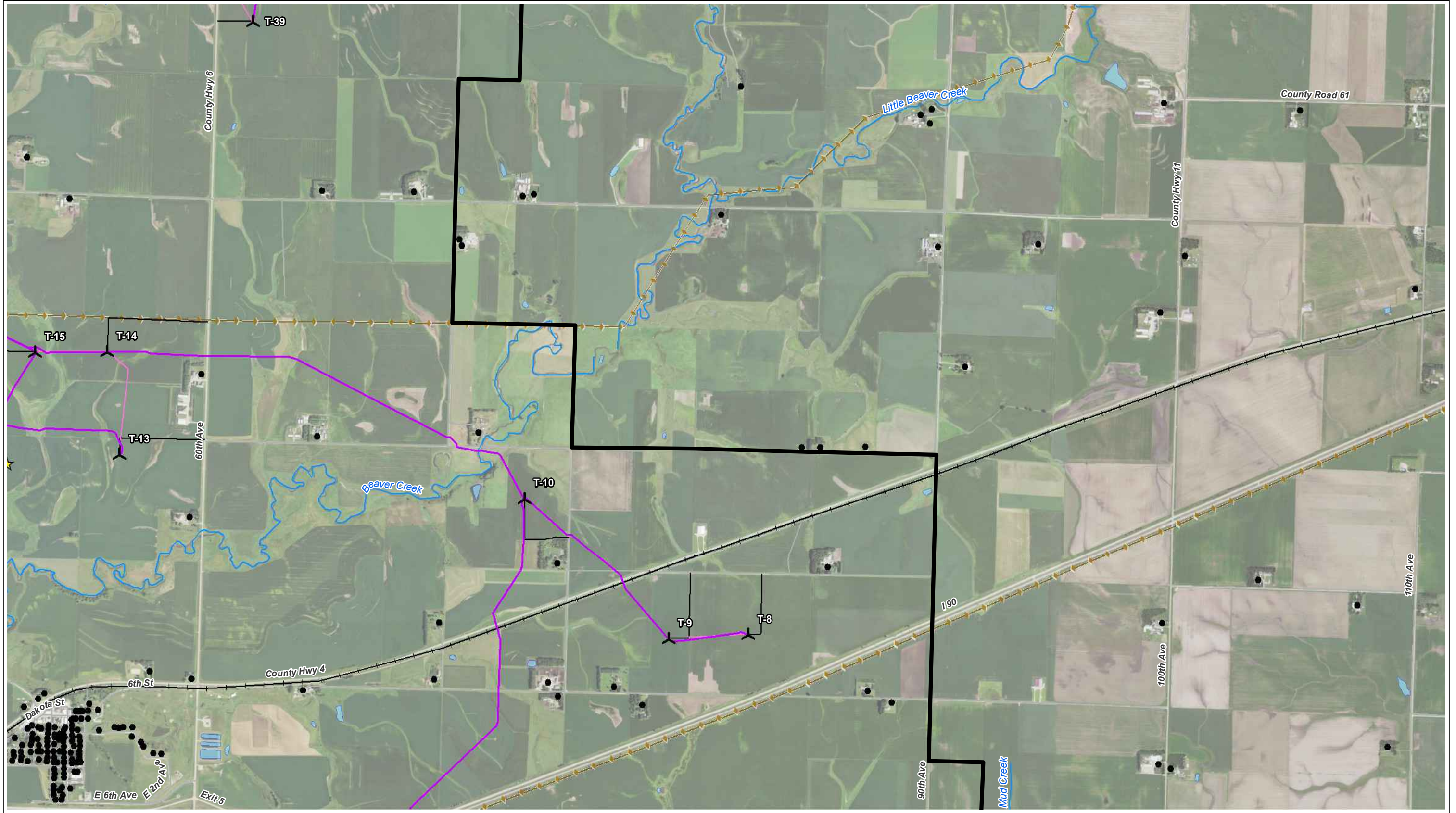
**ECT** Environmental Consulting & Technology, Inc.



MAP 2 - SITE AND FACILITIES - PAGE 3 OF 6  
 WALLEYE WIND PROJECT  
 WALLEYE WIND, LLC  
 ROCK COUNTY, MINNESOTA  
 DATE: 10/12/2020  
 Sources: NAIP 2019 Imagery; ECT, 2020.

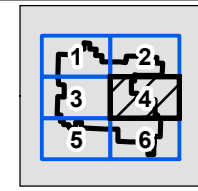
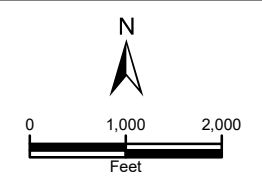
- |                                |                       |                             |                    |
|--------------------------------|-----------------------|-----------------------------|--------------------|
| Proposed Turbine (10/12/20)    | Collection Circuits   | Receptors                   | Stream/River (NHD) |
| Proposed MET Tower             | Crane Paths           | Existing Turbine            | Waterbody (NHD)    |
| Proposed ADLS Tower            | Access Roads          | Existing Substation         | Recreational Lands |
| Project Boundary (±31,095 Ac.) | O&M And Substation    | Railroads                   | Airport            |
|                                | Proposed Laydown Yard | Existing Transmission Lines | Heliport           |

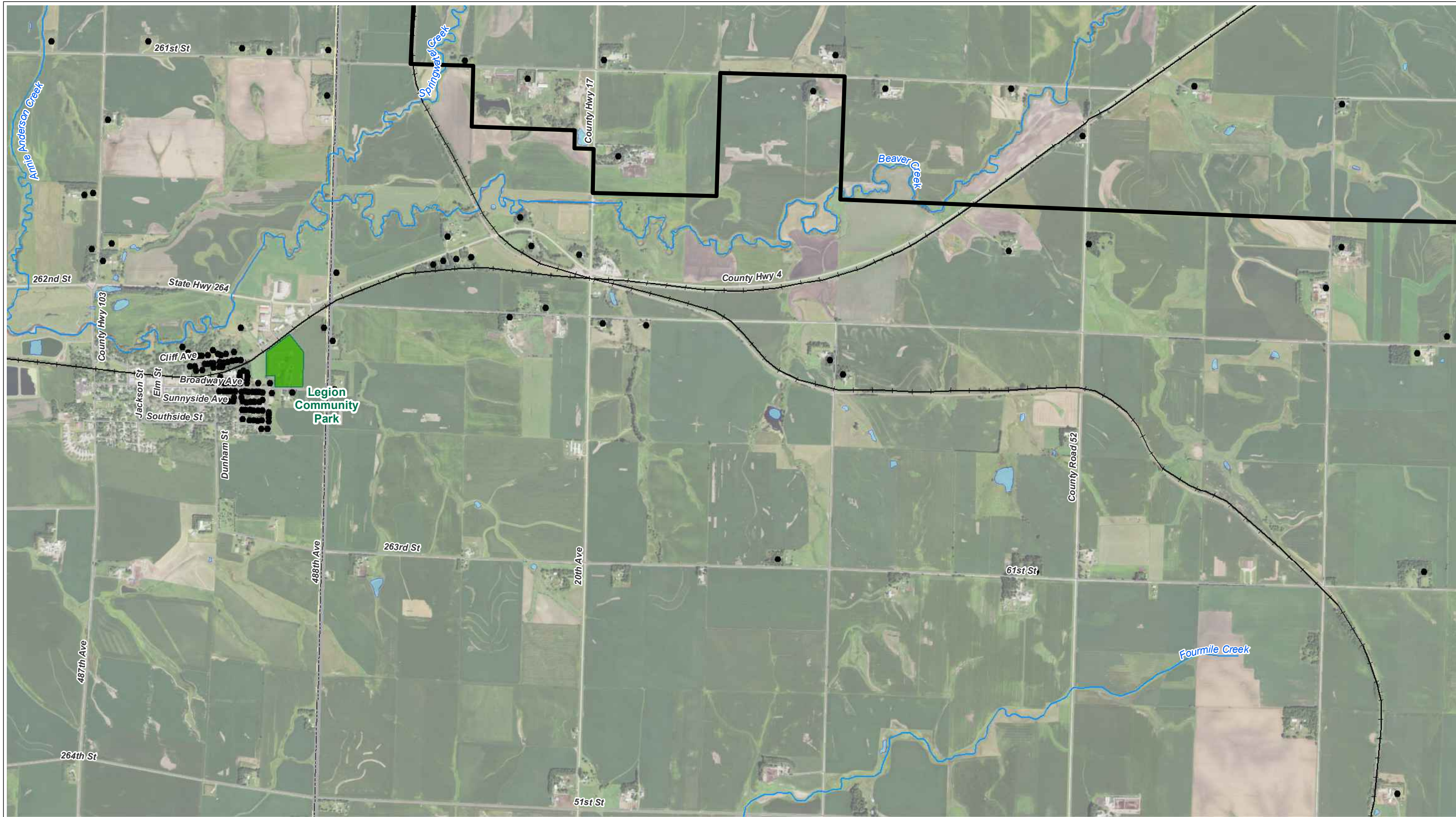




MAP 2 - SITE AND FACILITIES - PAGE 4 OF 6  
 WALLEYE WIND PROJECT  
 WALLEYE WIND, LLC  
 ROCK COUNTY, MINNESOTA  
 DATE: 10/12/2020  
 Sources: NAIP 2019 Imagery; ECT, 2020.

- |                                |                       |                             |                    |
|--------------------------------|-----------------------|-----------------------------|--------------------|
| Proposed Turbine (10/12/20)    | Collection Circuits   | Receptors                   | Stream/River (NHD) |
| Proposed MET Tower             | Crane Paths           | Existing Turbine            | Waterbody (NHD)    |
| Proposed ADLS Tower            | Access Roads          | Existing Substation         | Recreational Lands |
| Project Boundary (±31,095 Ac.) | O&M And Substation    | Railroads                   | Airport  Heliport  |
|                                | Proposed Laydown Yard | Existing Transmission Lines |                    |

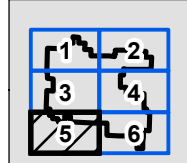
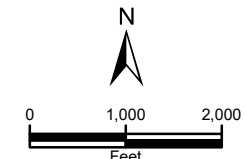


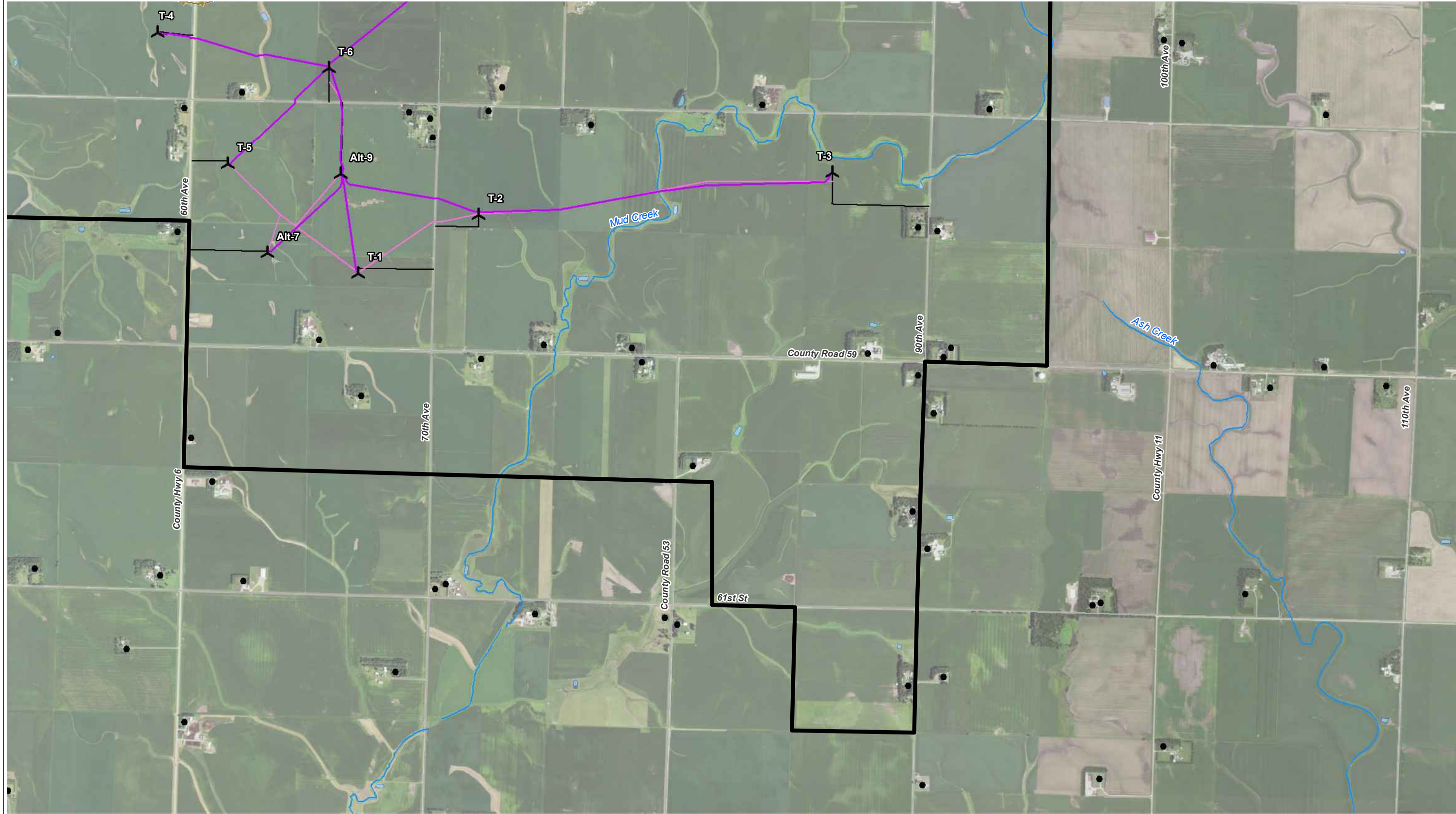


MAP 2 - SITE AND FACILITIES - PAGE 5 OF 6  
 WALLEYE WIND PROJECT  
 WALLEYE WIND, LLC  
 ROCK COUNTY, MINNESOTA  
 DATE: 10/12/2020

Sources: NAIP 2019 Imagery; ECT, 2020.

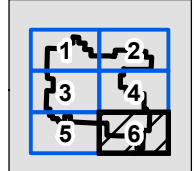
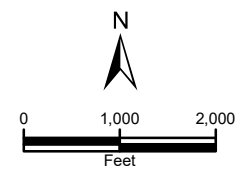
- |                                |                       |                             |                    |
|--------------------------------|-----------------------|-----------------------------|--------------------|
| Proposed Turbine (10/12/20)    | Collection Circuits   | Receptors                   | Stream/River (NHD) |
| Proposed MET Tower             | Crane Paths           | Existing Turbine            | Waterbody (NHD)    |
| Proposed ADLS Tower            | Access Roads          | Existing Substation         | Recreational Lands |
| Project Boundary (±31,095 Ac.) | O&M And Substation    | Railroads                   | Airport            |
|                                | Proposed Laydown Yard | Existing Transmission Lines | Heliport           |



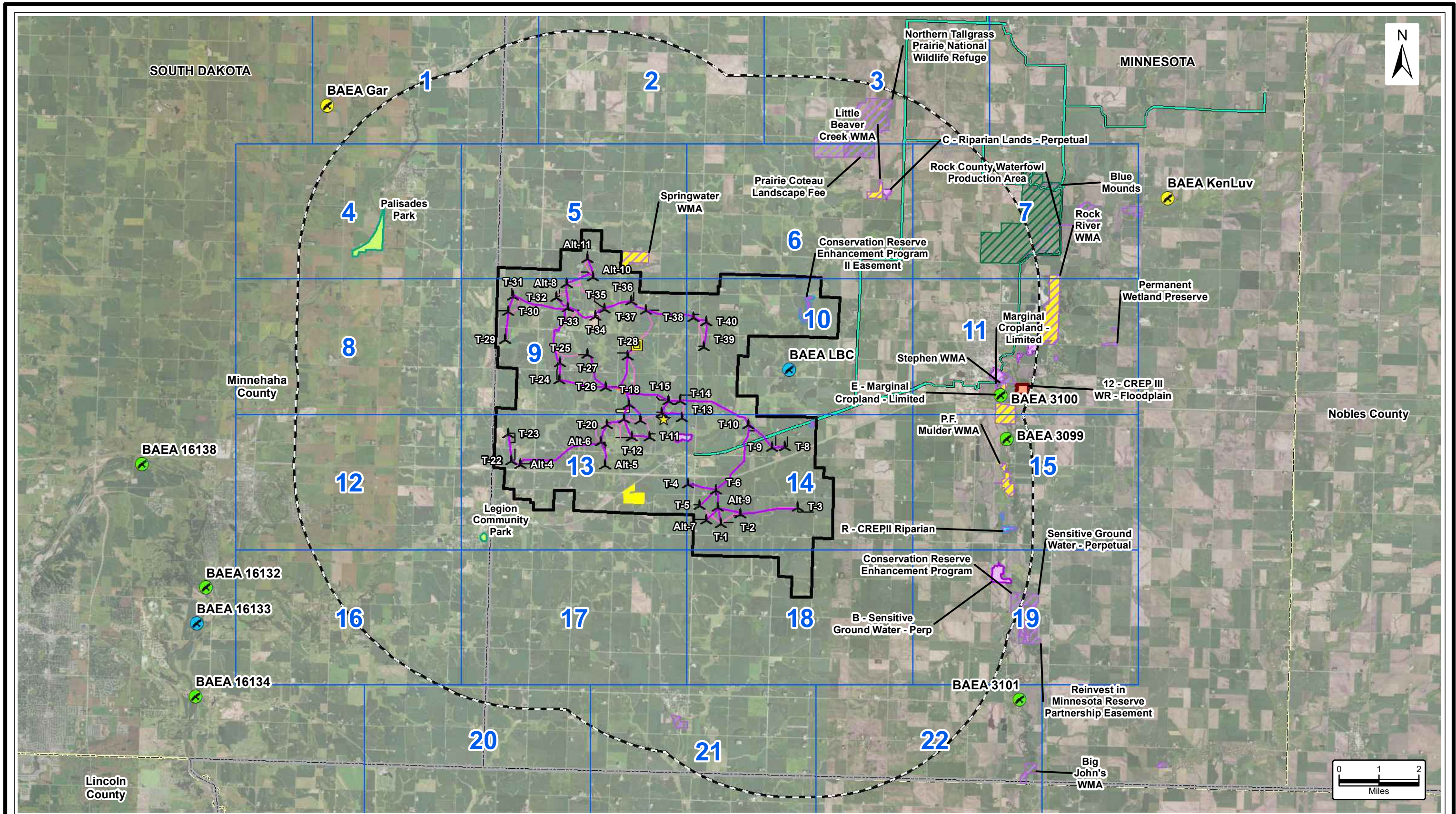


MAP 2 - SITE AND FACILITIES - PAGE 6 OF 6  
 WALLEYE WIND PROJECT  
 WALLEYE WIND, LLC  
 ROCK COUNTY, MINNESOTA  
 DATE: 10/12/2020  
 Sources: NAIP 2019 Imagery; ECT, 2020.

- |                                |                       |                             |                    |
|--------------------------------|-----------------------|-----------------------------|--------------------|
| Proposed Turbine (10/12/20)    | Collection Circuits   | Receptors                   | Stream/River (NHD) |
| Proposed MET Tower             | Crane Paths           | Existing Turbine            | Waterbody (NHD)    |
| Proposed ADLS Tower            | Access Roads          | Existing Substation         | Recreational Lands |
| Project Boundary (±31,095 Ac.) | O&M And Substation    | Railroads                   | Airport            |
|                                | Proposed Laydown Yard | Existing Transmission Lines | Heliport           |







MAP 3 - PUBLIC LAND OWNERSHIP AND RECREATION  
 WALLEYE WIND PROJECT  
 WALLEYE WIND, LLC  
 ROCK COUNTY, MINNESOTA  
 DATE: 10/12/2020

Sources: MNDNR, 2019; ECT, 2020.




















- |  |   |   |   |  |
|--|---|---|---|--|
| <ul style="list-style-type: none"> <li> Proposed Turbine (10/12/20)</li> <li> Project Boundary (±31,095 Ac.)</li> <li> 5 Mile Buffer</li> <li> Map Page</li> <li> County Boundary</li> </ul> | <ul style="list-style-type: none"> <li> Proposed MET Tower</li> <li> Collection Circuits</li> <li> Crane Paths</li> <li> Access Roads</li> <li> O&amp;M And Substation</li> <li> Proposed Laydown Yard</li> </ul> | <ul style="list-style-type: none"> <li> Proposed ADLS Tower</li> <li><b>Eagle Nest Status</b></li> <li> 2020/Active 2020</li> <li> 2018/Active 2020</li> <li> Alternate 2020</li> </ul> | <ul style="list-style-type: none"> <li> MN State Parks, Recreation Areas, &amp; Wayside</li> <li> PADUS 2.0 (USGS)</li> <li> WMA (MnDNR)</li> <li> SD Parks and Recreation</li> </ul> | <ul style="list-style-type: none"> <li> State Boundary</li> <li> Snowmobile Trails</li> <li><b>Conservation Easement</b></li> <li> CREP II</li> <li> CREP III</li> <li> RIM</li> </ul> |
|--|---|---|---|--|

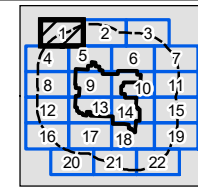
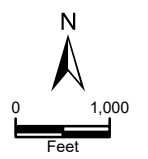




MAP 3 - PUBLIC LAND OWNERSHIP AND RECREATION - PAGE 1 OF 22  
 WALLEYE WIND PROJECT  
 WALLEYE WIND, LLC  
 ROCK COUNTY, MINNESOTA  
 DATE: 10/12/2020

Sources: NAIP 2019 Imagery; MNDNR, 2019; ECT, 2020.



















-  Proposed Turbine (10/12/20)
-  Proposed MET Tower
-  Proposed ADLS
-  Project Boundary (±31,095 Ac.)
-  5 Mile Buffer
-  MN PUC 3x5 Setbacks
-  Collection Circuits
-  Crane Paths
-  Access Roads
-  O&M And Substation
-  Proposed Laydown Yard
-  PADUS 2.0 (USGS)
-  MN State Parks, Recreation Areas, & Wayside
-  WMA (MnDNR)
-  SD Parks and Recreation
- Conservation Easement**
-  CREP II
-  CREP III
-  RIM
- Eagle Nest Status**
-  2020/Active 2020

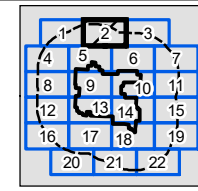
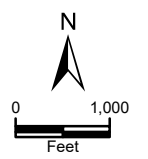




MAP 3 - PUBLIC LAND OWNERSHIP AND RECREATION - PAGE 2 OF 22  
 WALLEYE WIND PROJECT  
 WALLEYE WIND, LLC  
 ROCK COUNTY, MINNESOTA  
 DATE: 10/12/2020

Sources: NAIP 2019 Imagery; MNDNR, 2019; ECT, 2020.

-  Proposed Turbine (10/12/20)
-  Proposed MET Tower
-  Proposed ADLS
-  Project Boundary (±31,095 Ac.)
-  5 Mile Buffer
-  MN PUC 3x5 Setbacks
-  Collection Circuits
-  Crane Paths
-  Access Roads
-  O&M And Substation
-  Proposed Laydown Yard
-  PADUS 2.0 (USGS)
-  MN State Parks, Recreation Areas, & Wayside
-  WMA (MnDNR)
-  SD Parks and Recreation
- Conservation Easement**
-  CREP II
-  CREP III
-  RIM

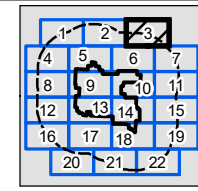
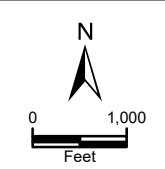


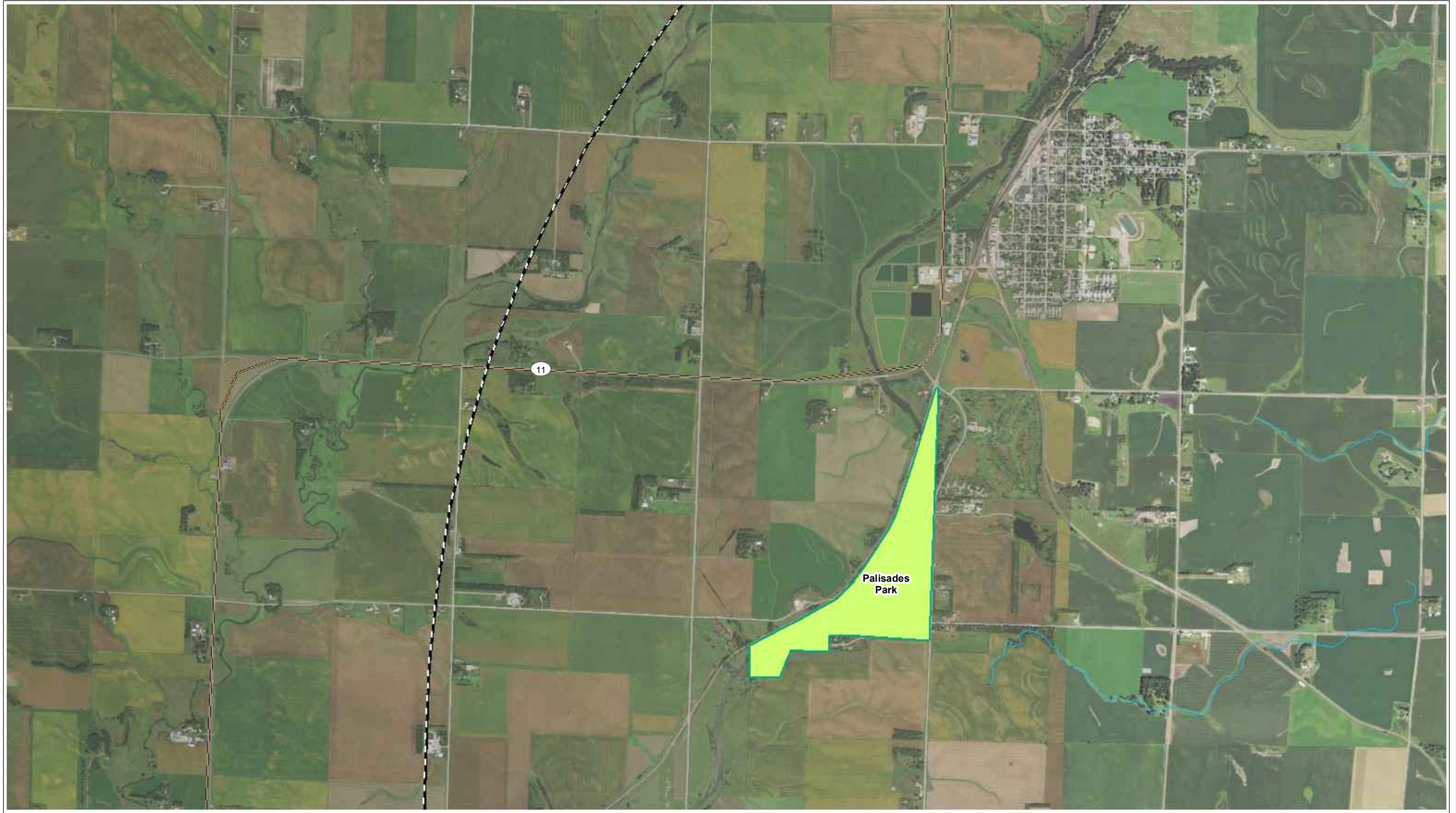


MAP 3 - PUBLIC LAND OWNERSHIP AND RECREATION - PAGE 3 OF 22  
 WALLEYE WIND PROJECT  
 WALLEYE WIND, LLC  
 ROCK COUNTY, MINNESOTA  
 DATE: 10/12/2020

Sources: NAIP 2019 Imagery; MNDNR, 2019; ECT, 2020.



















- |                                |                       |   |                       |
|--------------------------------|-----------------------|---|-----------------------|
| Proposed Turbine (10/12/20)    | MN PUC 3x5 Setbacks   | PADUS 2.0 (USGS)                            | Conservation Easement |
| Proposed MET Tower             | Collection Circuits   | MN State Parks, Recreation Areas, & Wayside | CREP II               |
| Proposed ADLS                  | Crane Paths           | WMA (MnDNR)                                 | CREP III              |
| Project Boundary (±31,095 Ac.) | Access Roads          | SD Parks and Recreation                     | RIM                   |
| 5 Mile Buffer                  | O&M And Substation    | Snowmobile Trails                           |                       |
|                                | Proposed Laydown Yard |   |                       |

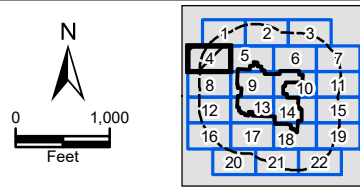


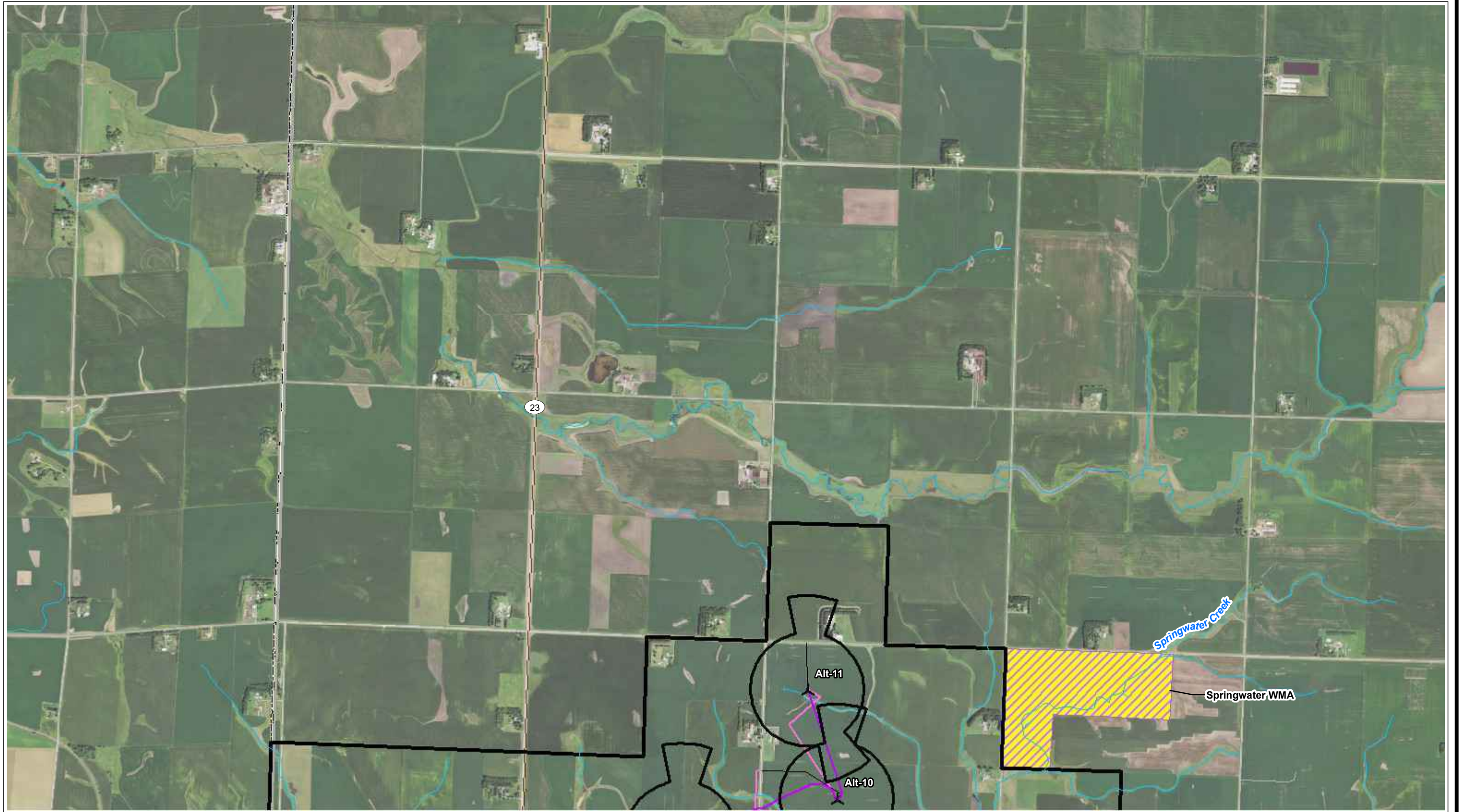


MAP 3 - PUBLIC LAND OWNERSHIP AND RECREATION - PAGE 4 OF 22  
 WALLEYE WIND PROJECT  
 WALLEYE WIND, LLC  
 ROCK COUNTY, MINNESOTA  
 DATE: 10/12/2020

Sources: NAIP 2019 Imagery; MNDNR, 2019; ECT, 2020.

-  Proposed Turbine (10/12/20)
-  Proposed MET Tower
-  Proposed ADLS
-  Project Boundary (±31,095 Ac.)
-  5 Mile Buffer
-  MN PUC 3x5 Setbacks
-  Collection Circuits
-  Crane Paths
-  Access Roads
-  O&M And Substation
-  Proposed Laydown Yard
-  PADUS 2.0 (USGS)
-  MN State Parks, Recreation Areas, & Wayside
-  WMA (MnDNR)
-  SD Parks and Recreation
- Conservation Easement**
-  CREP II
-  CREP III
-  RIM

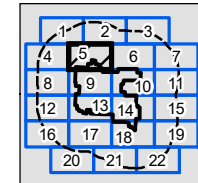
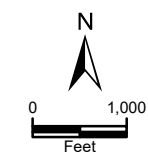


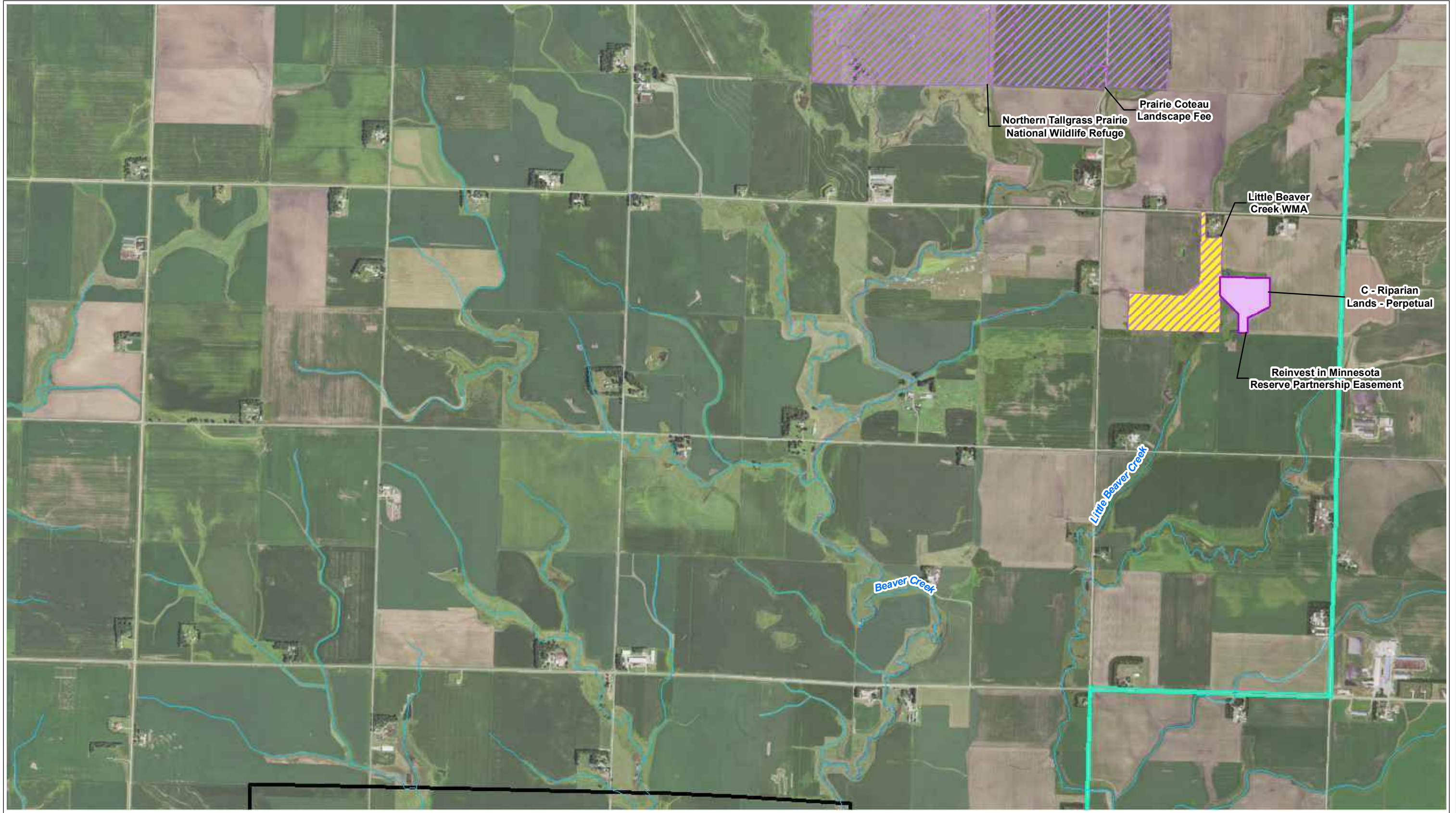


MAP 3 - PUBLIC LAND OWNERSHIP AND RECREATION - PAGE 5 OF 22  
 WALLEYE WIND PROJECT  
 WALLEYE WIND, LLC  
 ROCK COUNTY, MINNESOTA  
 DATE: 10/12/2020

Sources: NAIP 2019 Imagery; MNDNR, 2019; ECT, 2020.

















- Proposed Turbine (10/12/20)
- Proposed MET Tower
- Proposed ADLS
- Project Boundary (±31,095 Ac.)
- 5 Mile Buffer
- MN PUC 3x5 Setbacks
- Collection Circuits
- Crane Paths
- Access Roads
- O&M And Substation
- Proposed Laydown Yard
- PADUS 2.0 (USGS)
- MN State Parks, Recreation Areas, & Wayside
- WMA (MnDNR)
- SD Parks and Recreation
- Conservation Easement**
- CREP II
- CREP III
- RIM






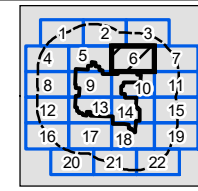
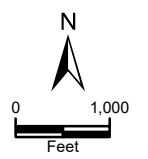


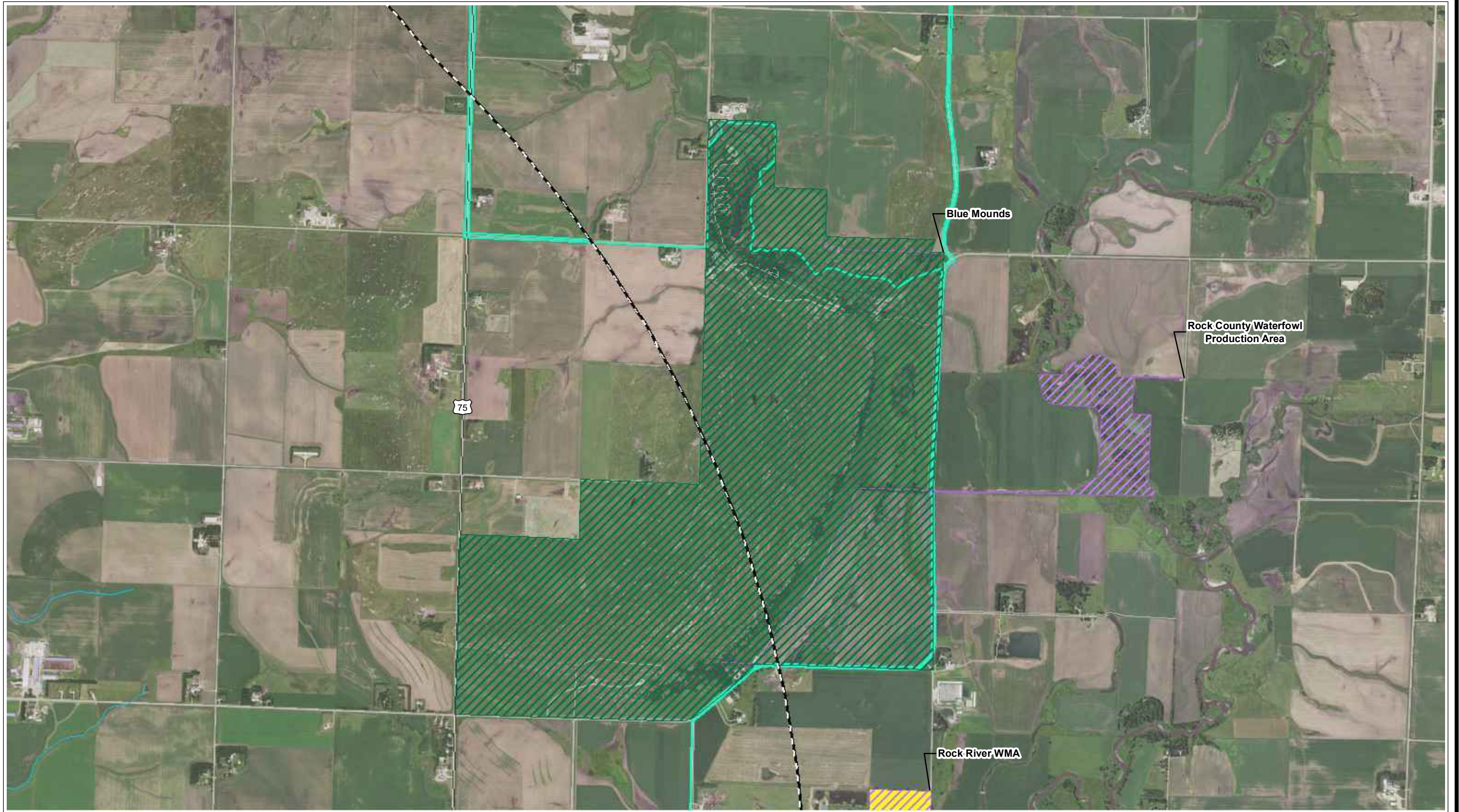
MAP 3 - PUBLIC LAND OWNERSHIP AND RECREATION - PAGE 6 OF 22  
 WALLEYE WIND PROJECT  
 WALLEYE WIND, LLC  
 ROCK COUNTY, MINNESOTA  
 DATE: 10/12/2020

Sources: NAIP 2019 Imagery; MNDNR, 2019; ECT, 2020.

-  Proposed Turbine (10/12/20)
-  Proposed MET Tower
-  Proposed ADLS
-  Project Boundary (±31,095 Ac.)
-  5 Mile Buffer
-  MN PUC 3x5 Setbacks
-  Collection Circuits
-  Crane Paths
-  Access Roads
-  O&M And Substation
-  Proposed Laydown Yard
-  PADUS 2.0 (USGS)
-  MN State Parks, Recreation Areas, & Wayside
-  WMA (MnDNR)
-  SD Parks and Recreation
-  Snowmobile Trails















- Conservation Easement
-  CREP II
  -  CREP III
  -  RIM

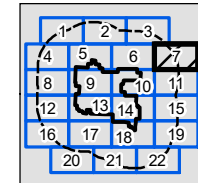
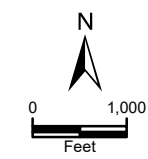




MAP 3 - PUBLIC LAND OWNERSHIP AND RECREATION - PAGE 7 OF 22  
 WALLEYE WIND PROJECT  
 WALLEYE WIND, LLC  
 ROCK COUNTY, MINNESOTA  
 DATE: 10/12/2020

Sources: NAIP 2019 Imagery; MNDNR, 2019; ECT, 2020.

-  Proposed Turbine (10/12/20)
-  Proposed MET Tower
-  Proposed ADLS
-  Project Boundary (±31,095 Ac.)
-  5 Mile Buffer
-  MN PUC 3x5 Setbacks
-  Collection Circuits
-  Crane Paths
-  Access Roads
-  O&M And Substation
-  Proposed Laydown Yard
-  PADUS 2.0 (USGS)
-  MN State Parks, Recreation Areas, & Wayside
-  WMA (MnDNR)
-  SD Parks and Recreation
-  Snowmobile Trails
- Conservation Easement**
-  CREP II
-  CREP III
-  RIM





















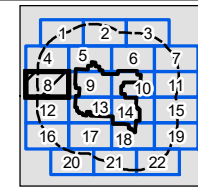
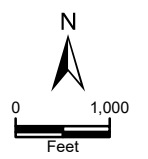


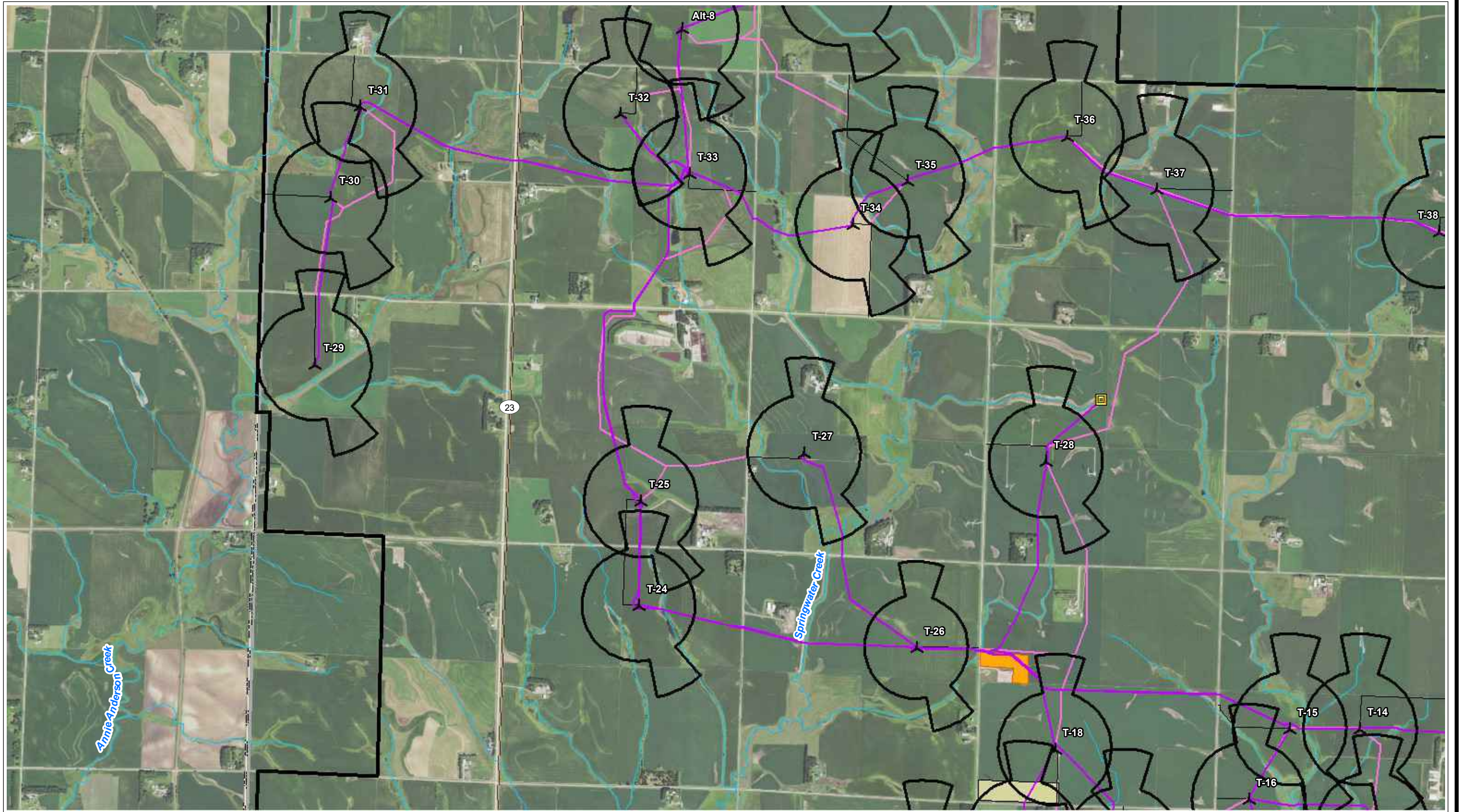


MAP 3 - PUBLIC LAND OWNERSHIP AND RECREATION - PAGE 8 OF 22  
 WALLEYE WIND PROJECT  
 WALLEYE WIND, LLC  
 ROCK COUNTY, MINNESOTA  
 DATE: 10/12/2020

Sources: NAIP 2019 Imagery; MNDNR, 2019; ECT, 2020.

-  Proposed Turbine (10/12/20)
-  Proposed MET Tower
-  Proposed ADLS
-  Project Boundary (±31,095 Ac.)
-  5 Mile Buffer
-  MN PUC 3x5 Setbacks
-  Collection Circuits
-  Crane Paths
-  Access Roads
-  O&M And Substation
-  Proposed Laydown Yard
-  PADUS 2.0 (USGS)
-  MN State Parks, Recreation Areas, & Wayside
-  WMA (MnDNR)
-  SD Parks and Recreation
- Conservation Easement**
-  CREP II
-  CREP III
-  RIM



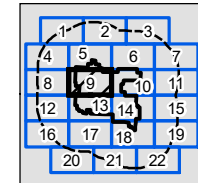
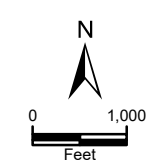


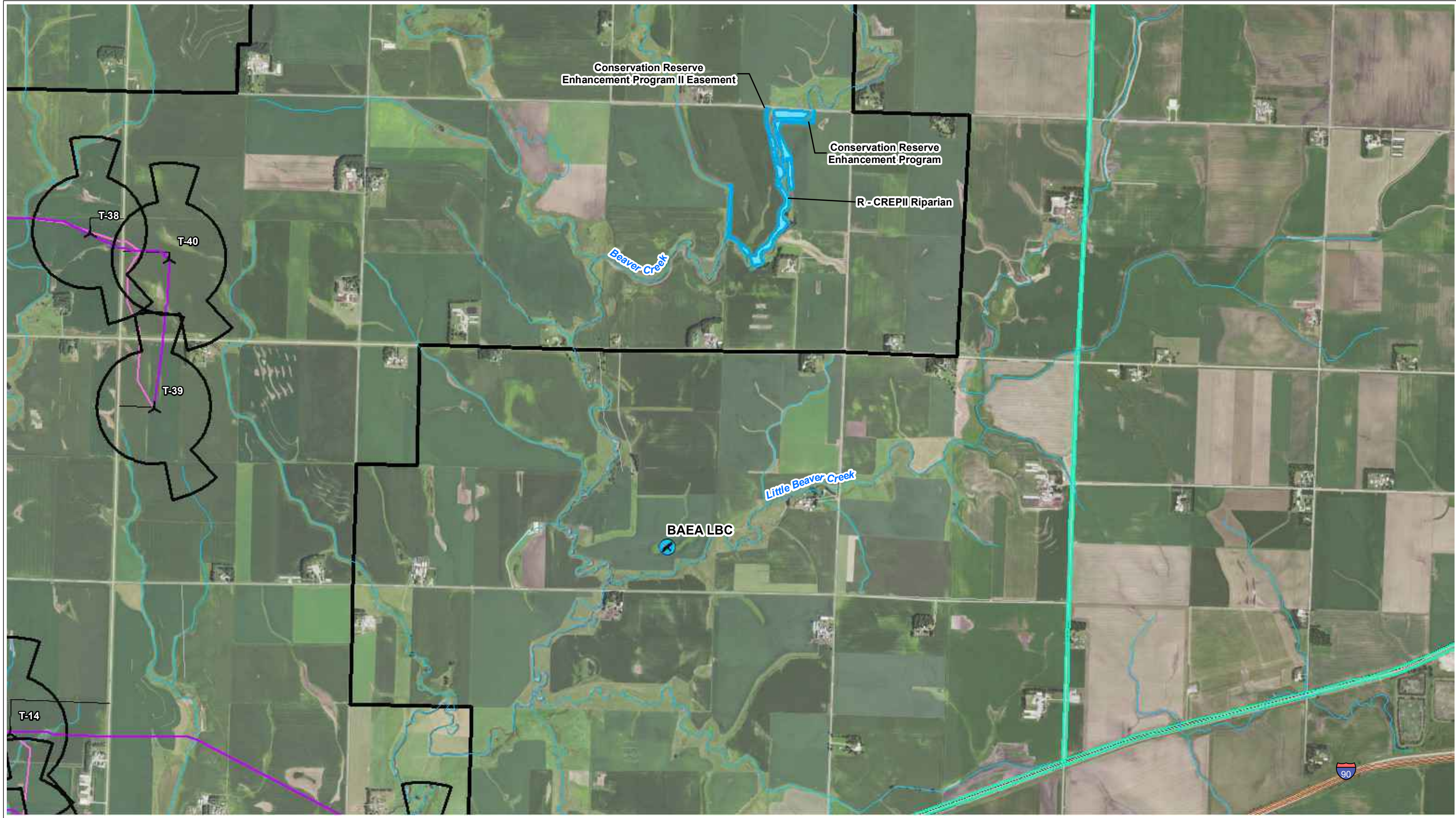
MAP 3 - PUBLIC LAND OWNERSHIP AND RECREATION - PAGE 9 OF 22  
 WALLEYE WIND PROJECT  
 WALLEYE WIND, LLC  
 ROCK COUNTY, MINNESOTA  
 DATE: 10/12/2020

Sources: NAIP 2019 Imagery; MNDNR, 2019; ECT, 2020.

- Proposed Turbine (10/12/20)
- Proposed MET Tower
- Proposed ADLS
- Project Boundary (±31,095 Ac.)
- 5 Mile Buffer
- MN PUC 3x5 Setbacks
- Collection Circuits
- Crane Paths
- Access Roads
- O&M And Substation
- Proposed Laydown Yard
- PADUS 2.0 (USGS)
- MN State Parks, Recreation Areas, & Wayside
- WMA (MnDNR)
- SD Parks and Recreation





















- Conservation Easement  
CREP II
- CREP III
- RIM






MAP 3 - PUBLIC LAND OWNERSHIP AND RECREATION - PAGE 10 OF 22  
 WALLEYE WIND PROJECT  
 WALLEYE WIND, LLC  
 ROCK COUNTY, MINNESOTA  
 DATE: 10/12/2020


Sources: NAIP 2019 Imagery; MNDNR, 2019; ECT, 2020.

-  Proposed Turbine (10/12/20)
-  Proposed MET Tower
-  Proposed ADLS
-  Project Boundary (±31,095 Ac.)
-  5 Mile Buffer
-  MN PUC 3x5 Setbacks
-  Collection Circuits
-  Crane Paths
-  Access Roads
-  O&M And Substation
-  Proposed Laydown Yard
-  PADUS 2.0 (USGS)
-  MN State Parks, Recreation Areas, & Wayside
-  WMA (MnDNR)
-  SD Parks and Recreation
-  Snowmobile Trails
- Conservation Easement**
-  CREP II
-  CREP III
-  RIM
- Eagle Nest Status**
-  Alternate 2020

N

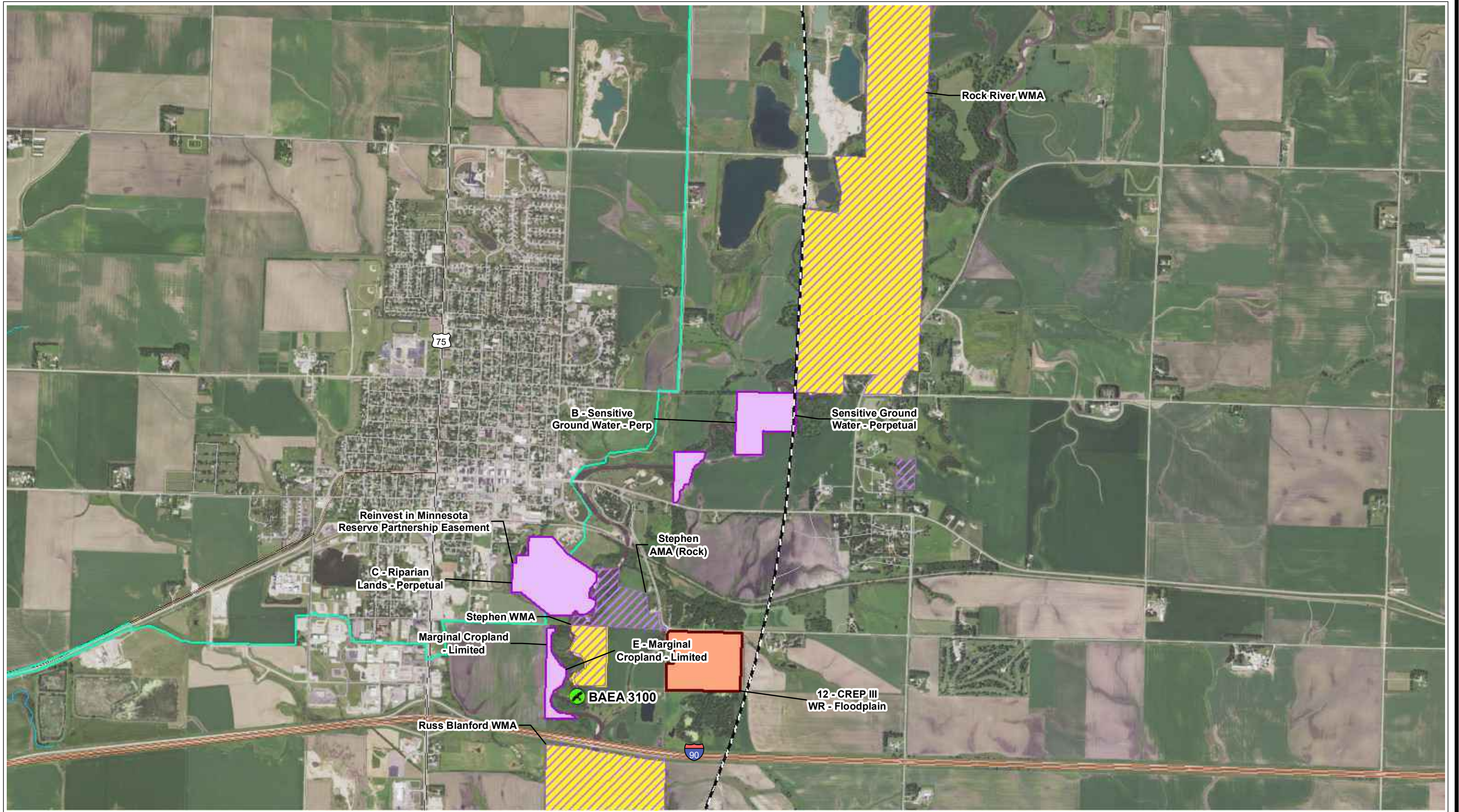


0 1,000  
Feet



1	2	3
4	5	6
8	9	10
12	13	14
16	17	18
20	21	22

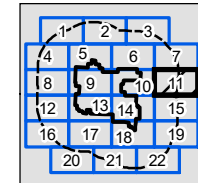
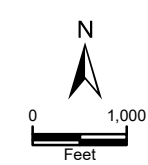




MAP 3 - PUBLIC LAND OWNERSHIP AND RECREATION - PAGE 11 OF 22  
 WALLEYE WIND PROJECT  
 WALLEYE WIND, LLC  
 ROCK COUNTY, MINNESOTA  
 DATE: 10/12/2020

Sources: NAIP 2019 Imagery; MNDNR, 2019; ECT, 2020.



















- |                                |                       |  |                                       |
|--------------------------------|-----------------------|--|---------------------------------------|
| Proposed Turbine (10/12/20)    | MN PUC 3x5 Setbacks   | PADUS 2.0 (USGS)                               | Conservation Easement<br>CREP II      |
| Proposed MET Tower             | Collection Circuits   | MN State Parks, Recreation<br>Areas, & Wayside | CREP III                              |
| Proposed ADLS                  | Crane Paths           | WMA (MnDNR)                                    | RIM                                   |
| Project Boundary (±31,095 Ac.) | Access Roads          | SD Parks and Recreation                        | Eagle Nest Status<br>2018/Active 2020 |
| 5 Mile Buffer                  | O&M And Substation    | Snowmobile Trails                              |                                       |
|                                | Proposed Laydown Yard |  |                                       |

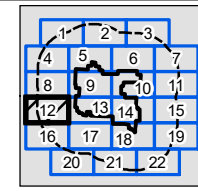
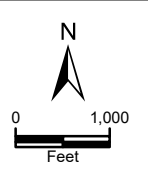


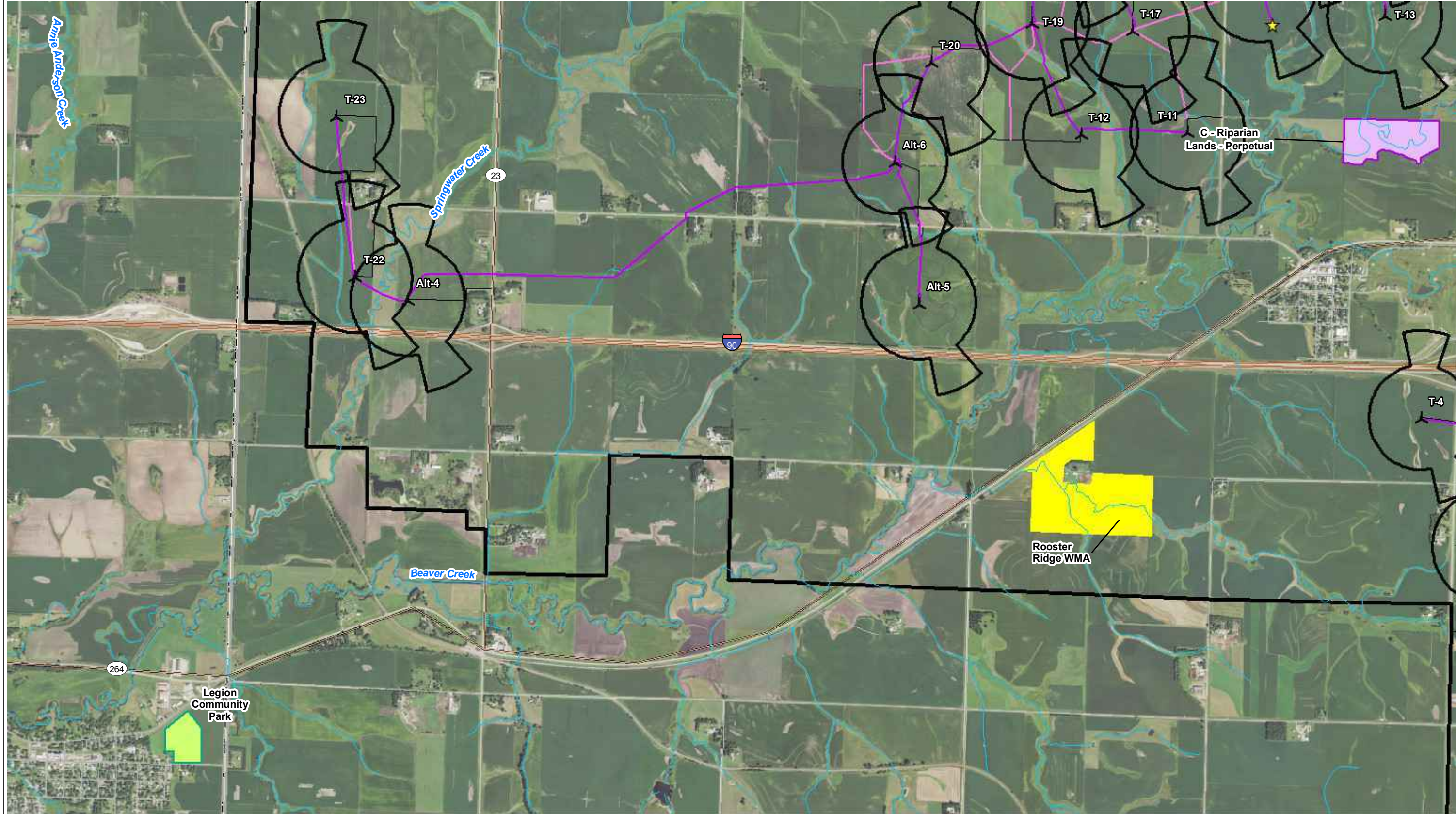


MAP 3 - PUBLIC LAND OWNERSHIP AND RECREATION - PAGE 12 OF 22  
 WALLEYE WIND PROJECT  
 WALLEYE WIND, LLC  
 ROCK COUNTY, MINNESOTA  
 DATE: 10/12/2020

Sources: NAIP 2019 Imagery; MNDNR, 2019; ECT, 2020.

-  Proposed Turbine (10/12/20)
-  Proposed MET Tower
-  Proposed ADLS
-  Project Boundary (±31,095 Ac.)
-  5 Mile Buffer
-  MN PUC 3x5 Setbacks
-  Collection Circuits
-  Crane Paths
-  Access Roads
-  O&M And Substation
-  Proposed Laydown Yard
-  PADUS 2.0 (USGS)
-  MN State Parks, Recreation Areas, & Wayside
-  WMA (MnDNR)
-  SD Parks and Recreation
- Conservation Easement**
-  CREP II
-  CREP III
-  RIM

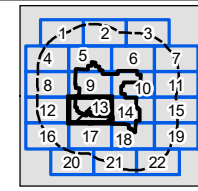
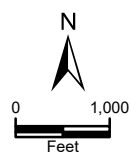


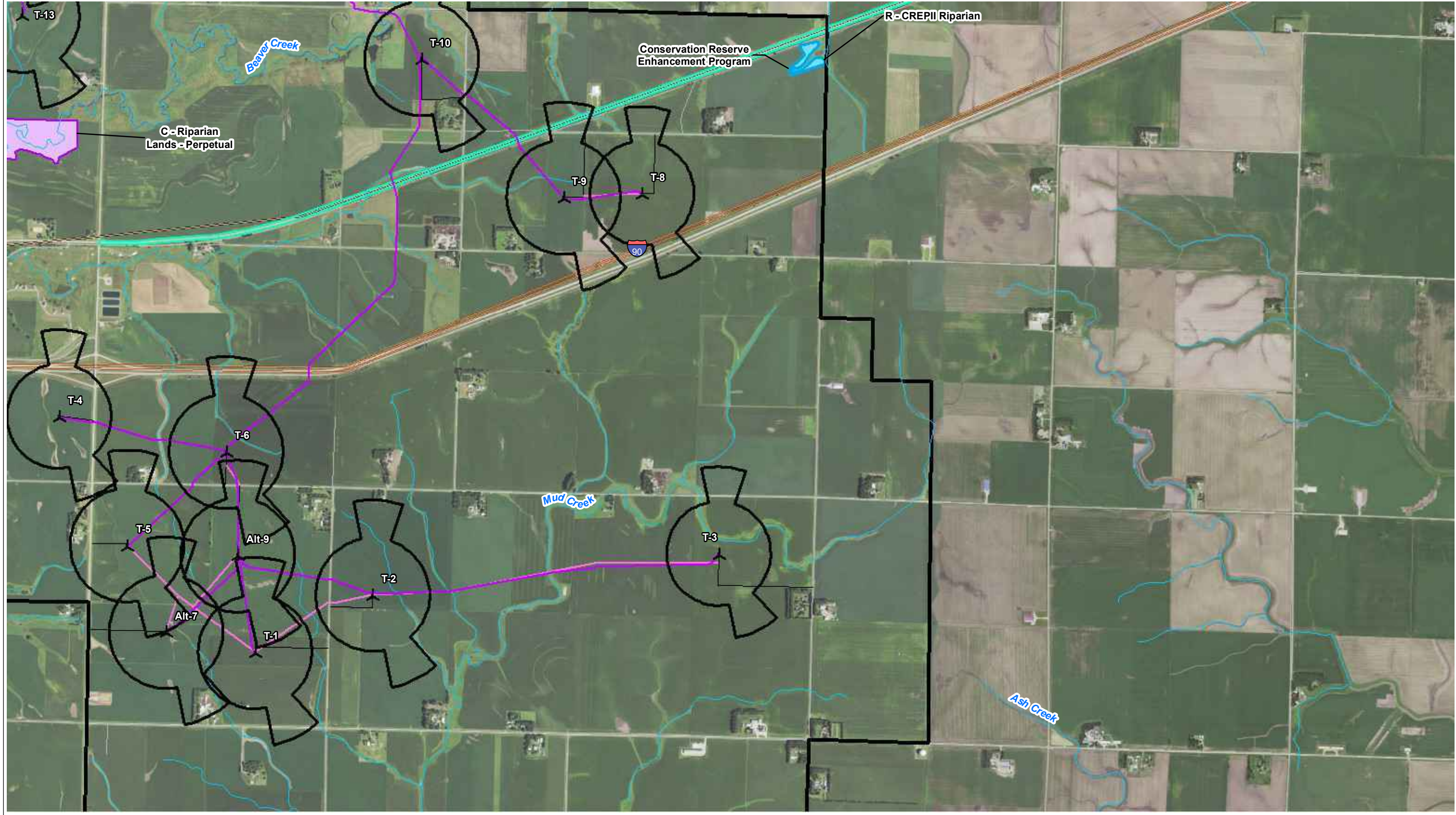


MAP 3 - PUBLIC LAND OWNERSHIP AND RECREATION - PAGE 13 OF 22  
 WALLEYE WIND PROJECT  
 WALLEYE WIND, LLC  
 ROCK COUNTY, MINNESOTA  
 DATE: 10/12/2020  
 Sources: NAIP 2019 Imagery; MNDNR, 2019; ECT, 2020.

- Proposed Turbine (10/12/20)
- Proposed MET Tower
- Proposed ADLS
- Project Boundary (±31,095 Ac.)
- 5 Mile Buffer
- MN PUC 3x5 Setbacks
- Collection Circuits
- Crane Paths
- Access Roads
- O&M And Substation
- Proposed Laydown Yard
- PADUS 2.0 (USGS)
- MN State Parks, Recreation Areas, & Wayside
- WMA (MnDNR)
- SD Parks and Recreation

- Conservation Easement
- CREP II
  - CREP III
  - RIM





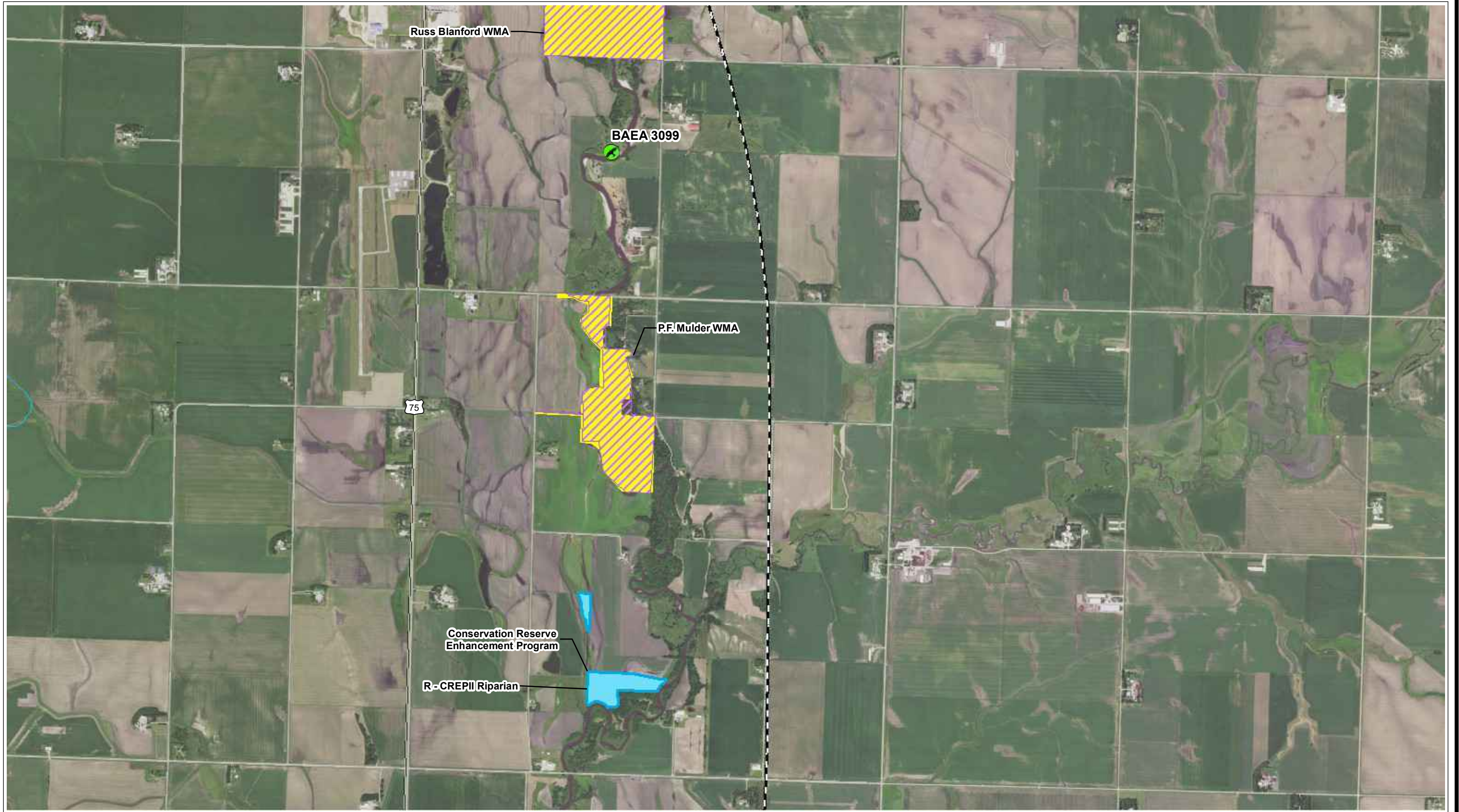
MAP 3 - PUBLIC LAND OWNERSHIP AND RECREATION - PAGE 14 OF 22  
 WALLEYE WIND PROJECT  
 WALLEYE WIND, LLC  
 ROCK COUNTY, MINNESOTA  
 DATE: 10/12/2020  
 Sources: NAIP 2019 Imagery; MNDNR, 2019; ECT, 2020.

- Proposed Turbine (10/12/20)
- Proposed MET Tower
- Proposed ADLS
- Project Boundary (±31,095 Ac.)
- 5 Mile Buffer
- MN PUC 3x5 Setbacks
- Collection Circuits
- Crane Paths
- Access Roads
- O&M And Substation
- Proposed Laydown Yard
- PADUS 2.0 (USGS)
- MN State Parks, Recreation Areas, & Wayside
- WMA (MnDNR)
- SD Parks and Recreation
- Snowmobile Trails
- Conservation Easement**
- CREP II
- CREP III
- RIM

N

0 1,000  
Feet

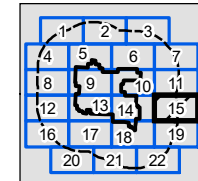
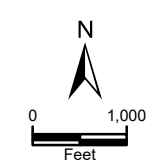




MAP 3 - PUBLIC LAND OWNERSHIP AND RECREATION - PAGE 15 OF 22  
 WALLEYE WIND PROJECT  
 WALLEYE WIND, LLC  
 ROCK COUNTY, MINNESOTA  
 DATE: 10/12/2020

Sources: NAIP 2019 Imagery; MNDNR, 2019; ECT, 2020.

- Proposed Turbine (10/12/20)
- Proposed MET Tower
- Proposed ADLS
- Project Boundary (±31,095 Ac.)
- 5 Mile Buffer
- MN PUC 3x5 Setbacks
- Collection Circuits
- Crane Paths
- Access Roads
- O&M And Substation
- Proposed Laydown Yard
- PADUS 2.0 (USGS)
- MN State Parks, Recreation Areas, & Wayside
- WMA (MnDNR)
- SD Parks and Recreation
- Conservation Easement**
- CREP II
- CREP III
- RIM
- Eagle Nest Status**
- 2018/Active 2020





















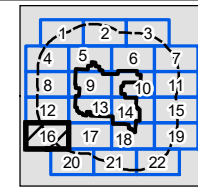
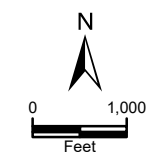




MAP 3 - PUBLIC LAND OWNERSHIP AND RECREATION - PAGE 16 OF 22  
 WALLEYE WIND PROJECT  
 WALLEYE WIND, LLC  
 ROCK COUNTY, MINNESOTA  
 DATE: 10/12/2020

Sources: NAIP 2019 Imagery; MNDNR, 2019; ECT, 2020.



















-  Proposed Turbine (10/12/20)
-  Proposed MET Tower
-  Proposed ADLS
-  Project Boundary (±31,095 Ac.)
-  5 Mile Buffer
-  MN PUC 3x5 Setbacks
-  Collection Circuits
-  Crane Paths
-  Access Roads
-  O&M And Substation
-  Proposed Laydown Yard
-  PADUS 2.0 (USGS)
-  MN State Parks, Recreation Areas, & Wayside
-  WMA (MnDNR)
-  SD Parks and Recreation
- Conservation Easement**
-  CREP II
-  CREP III
-  RIM

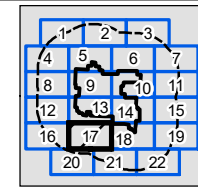
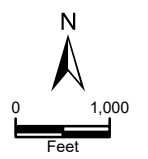


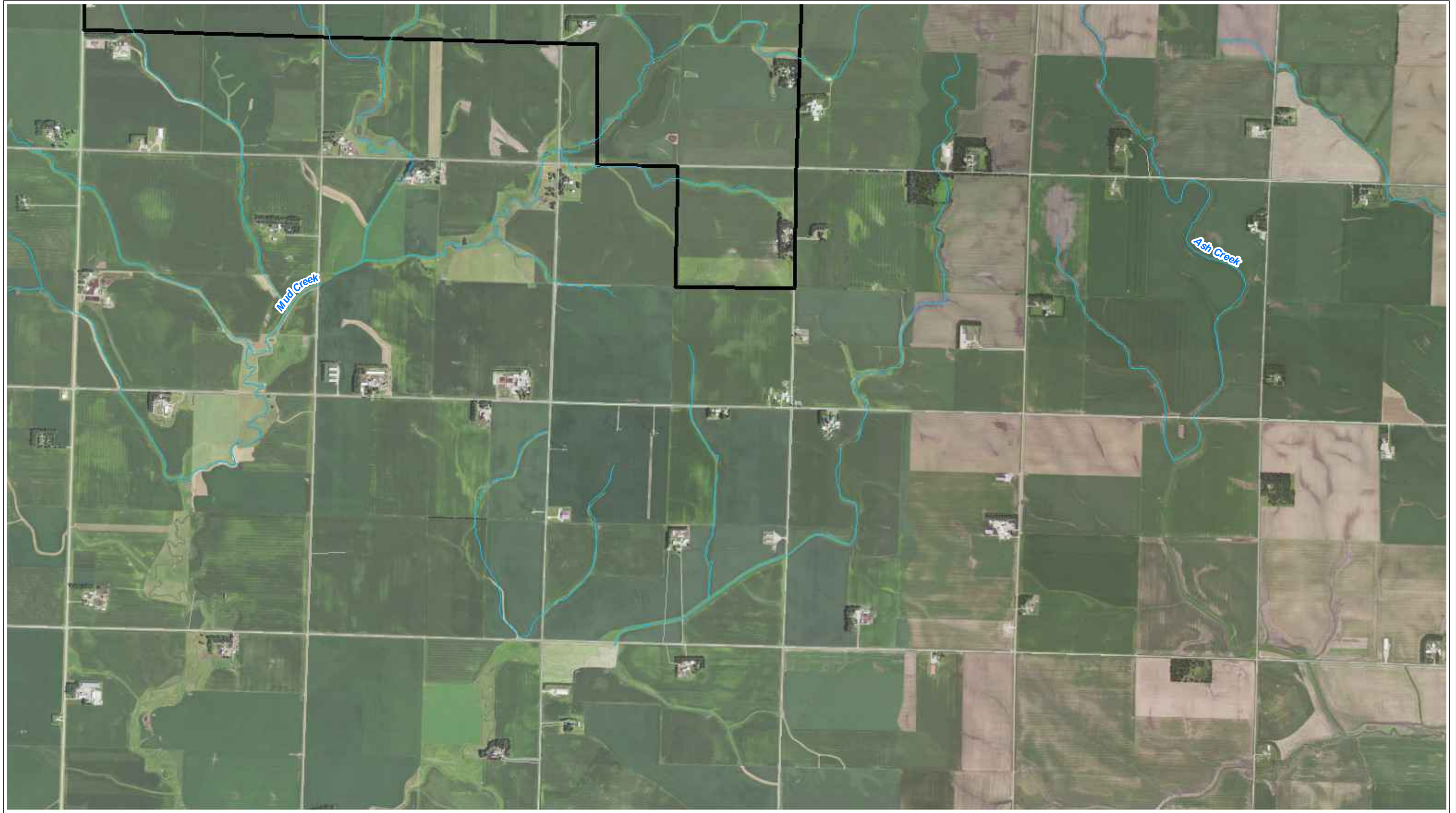


MAP 3 - PUBLIC LAND OWNERSHIP AND RECREATION - PAGE 17 OF 22  
 WALLEYE WIND PROJECT  
 WALLEYE WIND, LLC  
 ROCK COUNTY, MINNESOTA  
 DATE: 10/12/2020



















Sources: NAIP 2019 Imagery; MNDNR, 2019; ECT, 2020.

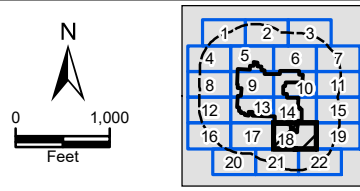
-  Proposed Turbine (10/12/20)
-  Proposed MET Tower
-  Proposed ADLS
-  Project Boundary (±31,095 Ac.)
-  5 Mile Buffer
-  MN PUC 3x5 Setbacks
-  Collection Circuits
-  Crane Paths
-  Access Roads
-  O&M And Substation
-  Proposed Laydown Yard
-  PADUS 2.0 (USGS)
-  MN State Parks, Recreation Areas, & Wayside
-  WMA (MnDNR)
-  SD Parks and Recreation
- Conservation Easement**
-  CREP II
-  CREP III
-  RIM



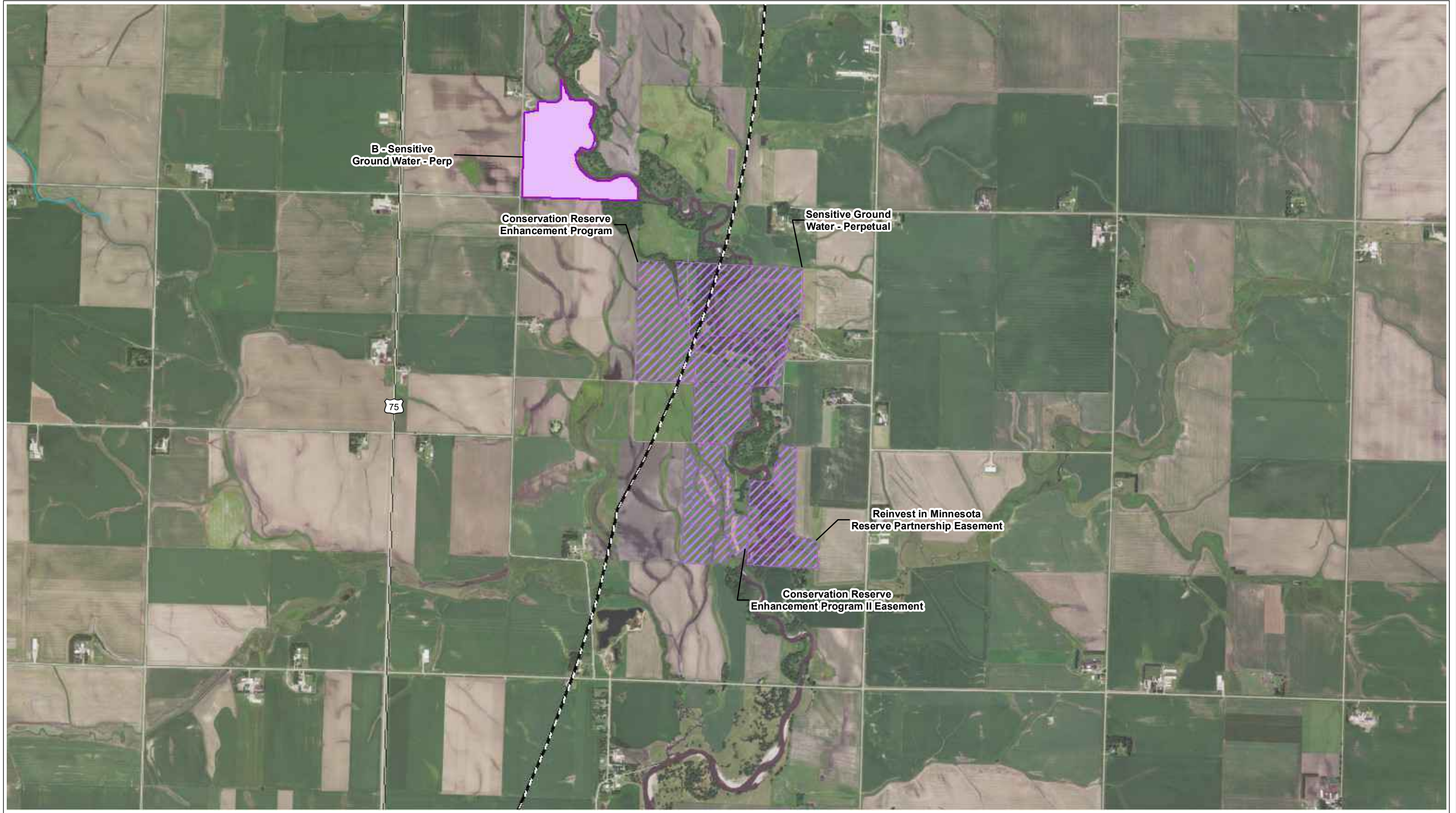


MAP 3 - PUBLIC LAND OWNERSHIP AND RECREATION - PAGE 18 OF 22  
 WALLEYE WIND PROJECT  
 WALLEYE WIND, LLC  
 ROCK COUNTY, MINNESOTA  
 DATE: 10/12/2020

-  Proposed Turbine (10/12/20)
-  Proposed MET Tower
-  Proposed ADLS
-  Project Boundary (±31,095 Ac.)
-  5 Mile Buffer
-  MN PUC 3x5 Setbacks
-  Collection Circuits
-  Crane Paths
-  Access Roads
-  O&M And Substation
-  Proposed Laydown Yard
-  PADUS 2.0 (USGS)
-  MN State Parks, Recreation Areas, & Wayside
-  WMA (MnDNR)
-  SD Parks and Recreation
- Conservation Easement**
-  CREP II
-  CREP III
-  RIM





















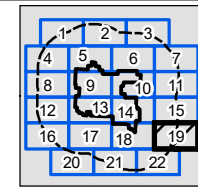
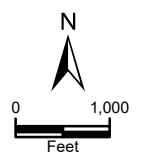
Sources: NAIP 2019 Imagery; MNDNR, 2019; ECT, 2020.



MAP 3 - PUBLIC LAND OWNERSHIP AND RECREATION - PAGE 19 OF 22  
 WALLEYE WIND PROJECT  
 WALLEYE WIND, LLC  
 ROCK COUNTY, MINNESOTA  
 DATE: 10/12/2020

Sources: NAIP 2019 Imagery; MNDNR, 2019; ECT, 2020.



















-  Proposed Turbine (10/12/20)
-  Proposed MET Tower
-  Proposed ADLS
-  Project Boundary (±31,095 Ac.)
-  5 Mile Buffer
-  MN PUC 3x5 Setbacks
-  Collection Circuits
-  Crane Paths
-  Access Roads
-  O&M And Substation
-  Proposed Laydown Yard
-  PADUS 2.0 (USGS)
-  MN State Parks, Recreation Areas, & Wayside
-  WMA (MnDNR)
-  SD Parks and Recreation
- Conservation Easement**
-  CREP II
-  CREP III
-  RIM

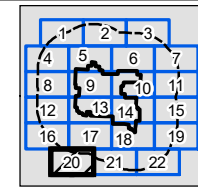
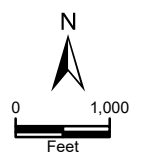




MAP 3 - PUBLIC LAND OWNERSHIP AND RECREATION - PAGE 20 OF 22  
 WALLEYE WIND PROJECT  
 WALLEYE WIND, LLC  
 ROCK COUNTY, MINNESOTA  
 DATE: 10/12/2020



















Sources: NAIP 2019 Imagery; MNDNR, 2019; ECT, 2020.

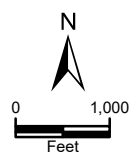
-  Proposed Turbine (10/12/20)
-  Proposed MET Tower
-  Proposed ADLS
-  Project Boundary (±31,095 Ac.)
-  5 Mile Buffer
-  MN PUC 3x5 Setbacks
-  Collection Circuits
-  Crane Paths
-  Access Roads
-  O&M And Substation
-  Proposed Laydown Yard
-  PADUS 2.0 (USGS)
-  MN State Parks, Recreation Areas, & Wayside
-  WMA (MnDNR)
-  SD Parks and Recreation
- Conservation Easement**
-  CREP II
-  CREP III
-  RIM

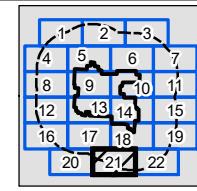




MAP 3 - PUBLIC LAND OWNERSHIP AND RECREATION - PAGE 21 OF 22  
 WALLEYE WIND PROJECT  
 WALLEYE WIND, LLC  
 ROCK COUNTY, MINNESOTA  
 DATE: 10/12/2020  
 Sources: NAIP 2019 Imagery; MNDNR, 2019; ECT, 2020.

-  Proposed Turbine (10/12/20)
-  Proposed MET Tower
-  Proposed ADLS
-  Project Boundary (±31,095 Ac.)
-  5 Mile Buffer
-  MN PUC 3x5 Setbacks
-  Collection Circuits
-  Crane Paths
-  Access Roads
-  O&M And Substation
-  Proposed Laydown Yard
-  PADUS 2.0 (USGS)
-  MN State Parks, Recreation Areas, & Wayside
-  WMA (MnDNR)
-  SD Parks and Recreation
- Conservation Easement**
-  CREP II
-  CREP III
-  RIM

N  
  
 0 1,000  
 Feet







MAP 3 - PUBLIC LAND OWNERSHIP AND RECREATION - PAGE 22 OF 22  
 WALLEYE WIND PROJECT  
 WALLEYE WIND, LLC  
 ROCK COUNTY, MINNESOTA  
 DATE: 10/12/2020

Sources: NAIP 2019 Imagery; MNDNR, 2019; ECT, 2020.

- |                                |                       |   |                       |
|--------------------------------|-----------------------|---|-----------------------|
| Proposed Turbine (10/12/20)    | MN PUC 3x5 Setbacks   | PADUS 2.0 (USGS)                            | Conservation Easement |
| Proposed MET Tower             | Collection Circuits   | MN State Parks, Recreation Areas, & Wayside | CREP III              |
| Proposed ADLS                  | Crane Paths           | WMA (MnDNR)                                 | RIM                   |
| Project Boundary (±31,095 Ac.) | Access Roads          | SD Parks and Recreation                     | Eagle Nest Status     |
| 5 Mile Buffer                  | O&M And Substation    |   |                       |
|                                | Proposed Laydown Yard |   |                       |

