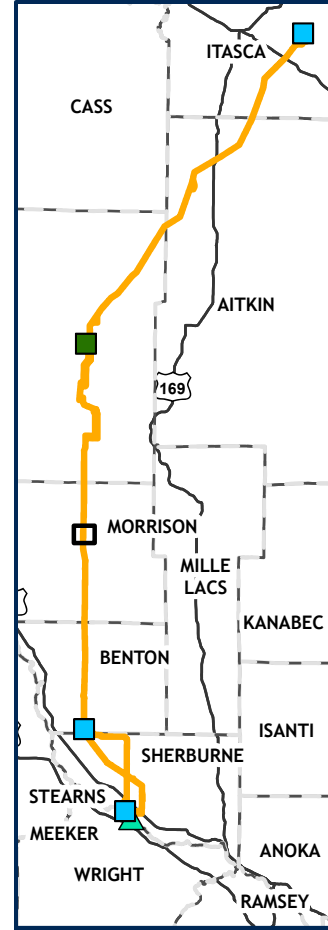
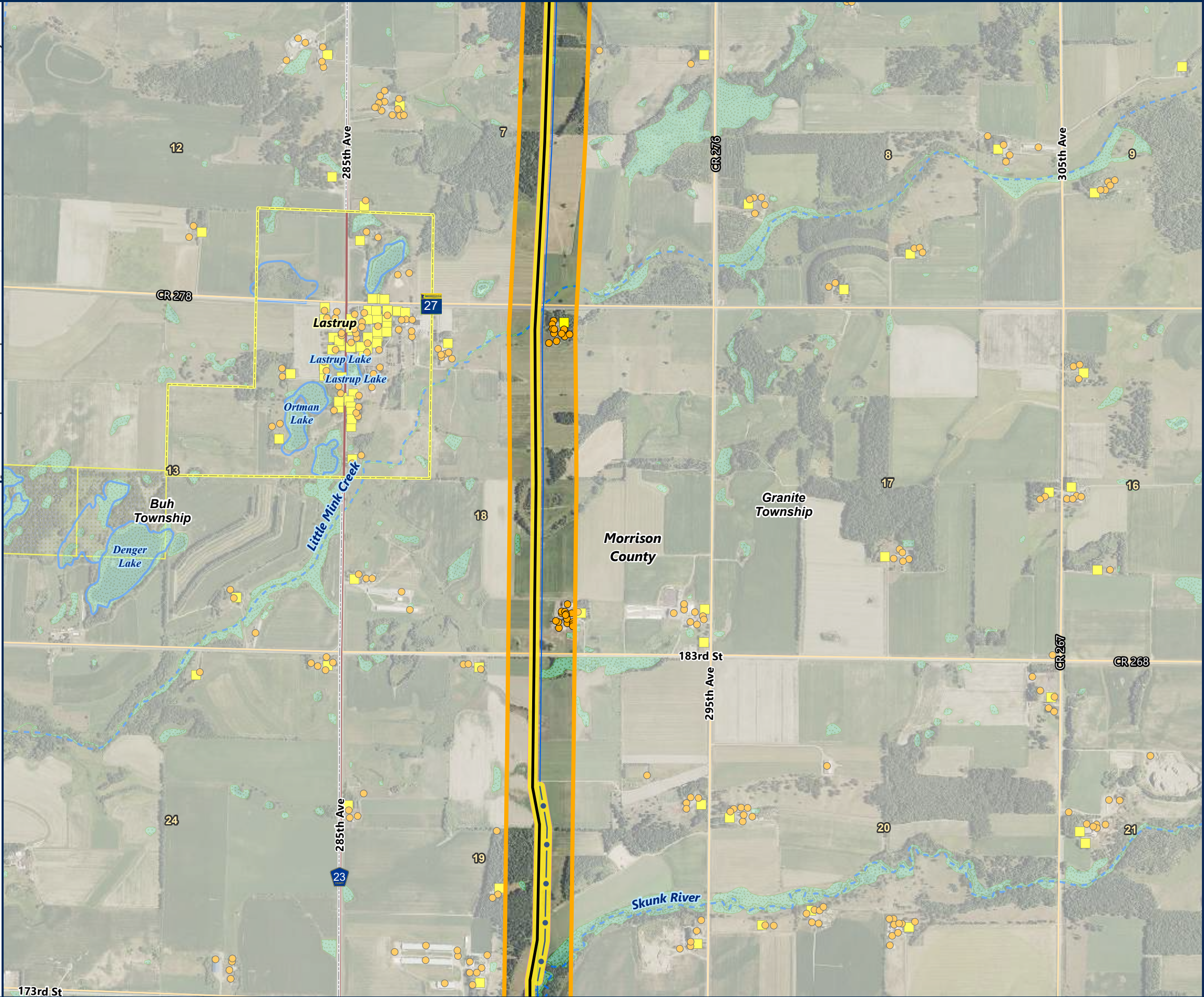


Path: \\mspe-gis-file\GISProj\MinPower\10348886_NRP\7.2_WIP\map_docs\PRO_projects\NRP_Figures\NRP_Figures_Sept19_2024\Letter.aprx


































Northland Reliability Project





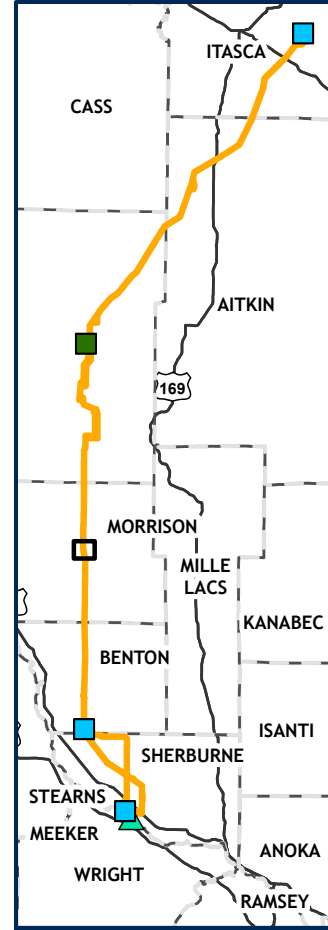
Detailed Map Modified Proposed Route PAGE 38 OF 64

-  MODIFIED PROPOSED ROUTE
-  MODIFIED PROPOSED ROUTE CENTERLINE
-  MODIFIED PROPOSED ROUTE RIGHT OF WAY
-  APPLICATION RIGHT OF WAY
-  REPLACE GRE-BS LINE
-  REPLACE MR LINE
-  REBUILD EXISTING 69KV
-  SHIFT BP LINE, 69KV
-  SHIFT MR LINE, 230KV
-  SHIFT 11 LINE, 115KV
-  SHIFT 92 LINE, 230KV
- EXISTING TRANSMISSION LINE**
-  230 KV
-  SUBSTATION SITING AREA
-  BIG OAKS SUBSTATION AREA
-  RESIDENCE
-  NOT A RESIDENCE
-  PWI WATERCOURSE
-  PWI WATERBODY
-  NON-FORESTED WETLAND
-  FORESTED WETLAND
-  WILDLIFE MANAGEMENT AREA
-  STATE CONSERVATION EASEMENT
-  FEDERAL CONSERVATION EASEMENT
-  AQUATIC MANAGEMENT AREA
-  STATE FOREST
-  STATE PARK
-  OTHER DNR LAND
-  COUNTY BOUNDARY
-  MUNICIPAL BOUNDARY

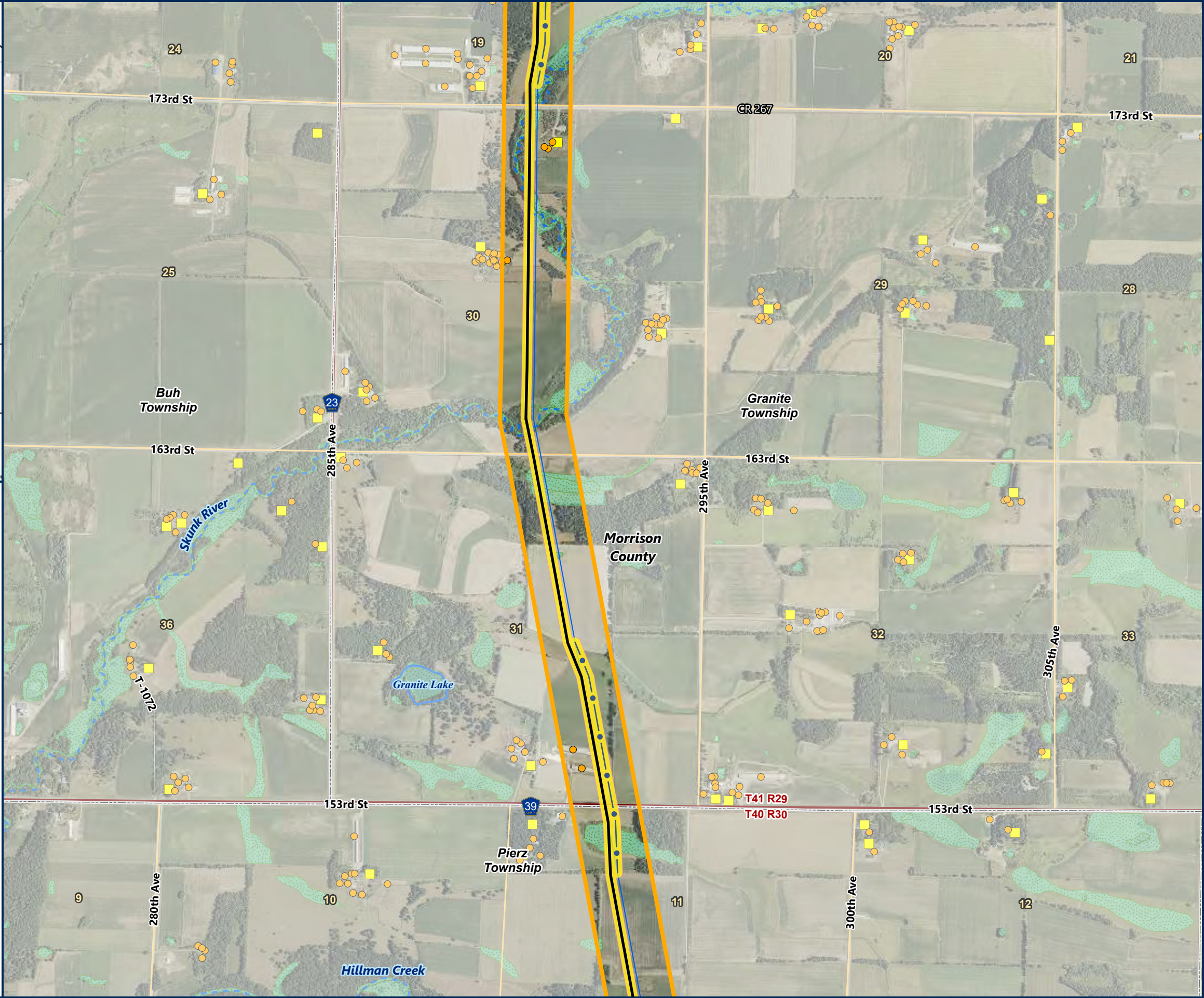



Detailed Map
Modified Proposed Route
 PAGE 39 OF 64

Path: \\mspe-gis-file\GISProj\MinPower\10348886_NRP\7.2_WIP\map_docs\PRO_projects\NRP_Figures\NRP_Figures_Sept19_2024\Letter.aprx



Northland Reliability Project

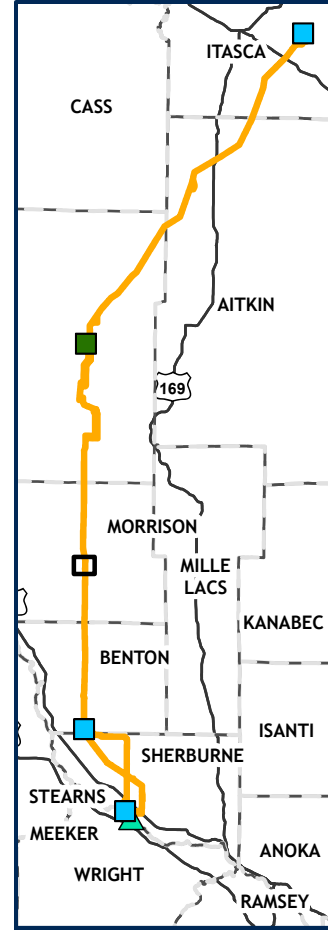


- MODIFIED PROPOSED ROUTE
- MODIFIED PROPOSED ROUTE CENTERLINE
- MODIFIED PROPOSED ROUTE RIGHT OF WAY
- APPLICATION RIGHT OF WAY
- REPLACE GRE-BS LINE
- REPLACE MR LINE
- REBUILD EXISTING 69KV
- SHIFT BP LINE, 69KV
- SHIFT MR LINE, 230KV
- SHIFT 11 LINE, 115KV
- SHIFT 92 LINE, 230KV
- EXISTING TRANSMISSION LINE
- 230 KV
- SUBSTATION SITING AREA
- BIG OAKS SUBSTATION AREA
- RESIDENCE
- NOT A RESIDENCE
- PWI WATERCOURSE
- PWI WATERBODY
- NON-FORESTED WETLAND
- FORESTED WETLAND
- WILDLIFE MANAGEMENT AREA
- STATE CONSERVATION EASEMENT
- FEDERAL CONSERVATION EASEMENT
- AQUATIC MANAGEMENT AREA
- STATE FOREST
- STATE PARK
- OTHER DNR LAND
- COUNTY BOUNDARY



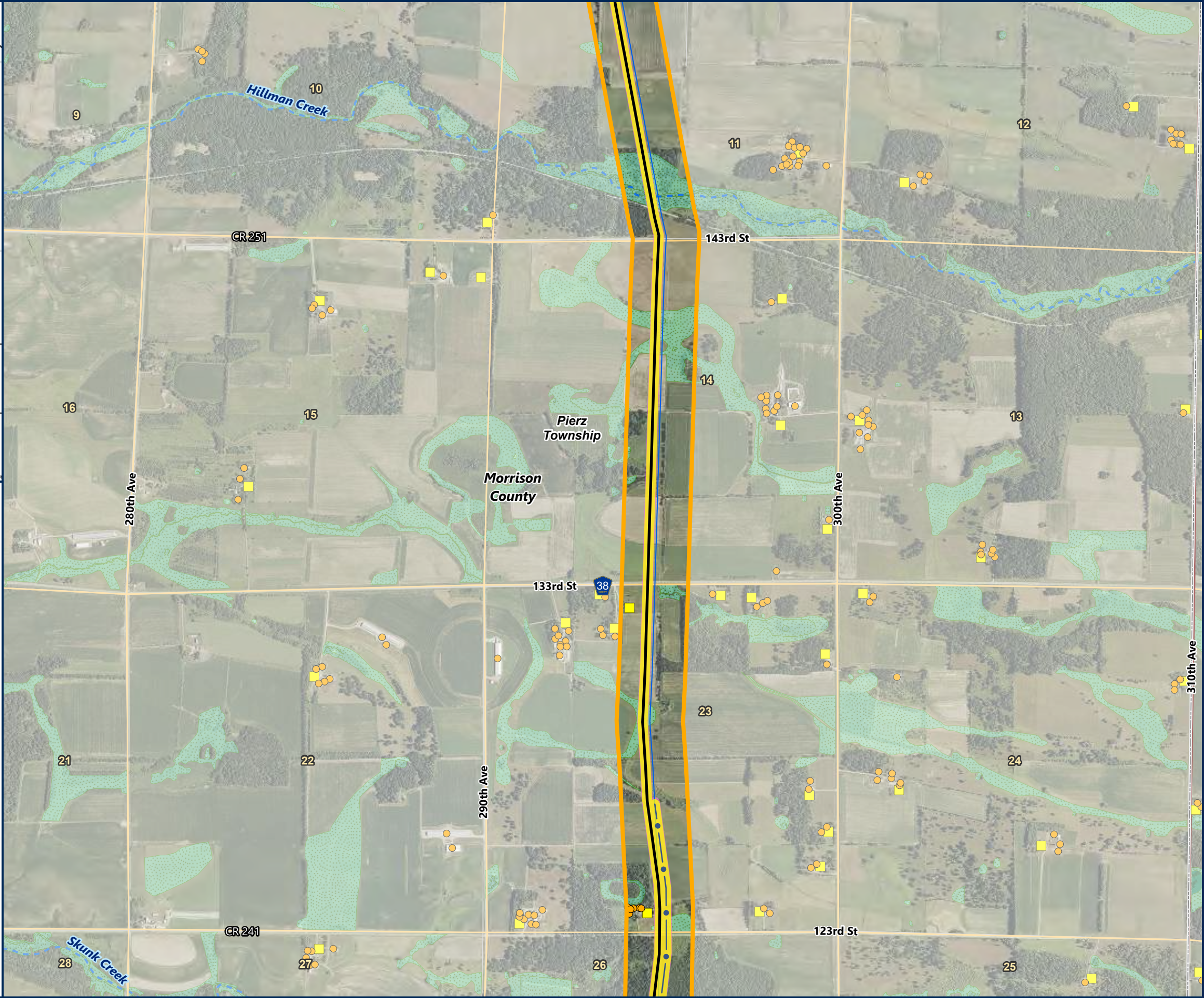
Detailed Map
Modified Proposed Route
 PAGE 40 OF 64

Path: \\mspe-gis-file\GISProj\MinPower\10348886_NRP\7_2_WIP\map_docs\PRO_projects\NRP_Figures\NRP_Figures_Sept19_2024\Letter.aprx



Northland Reliability Project

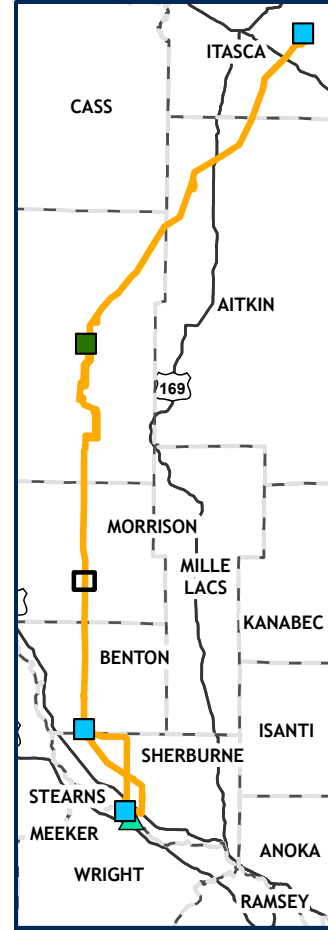
minnesota power



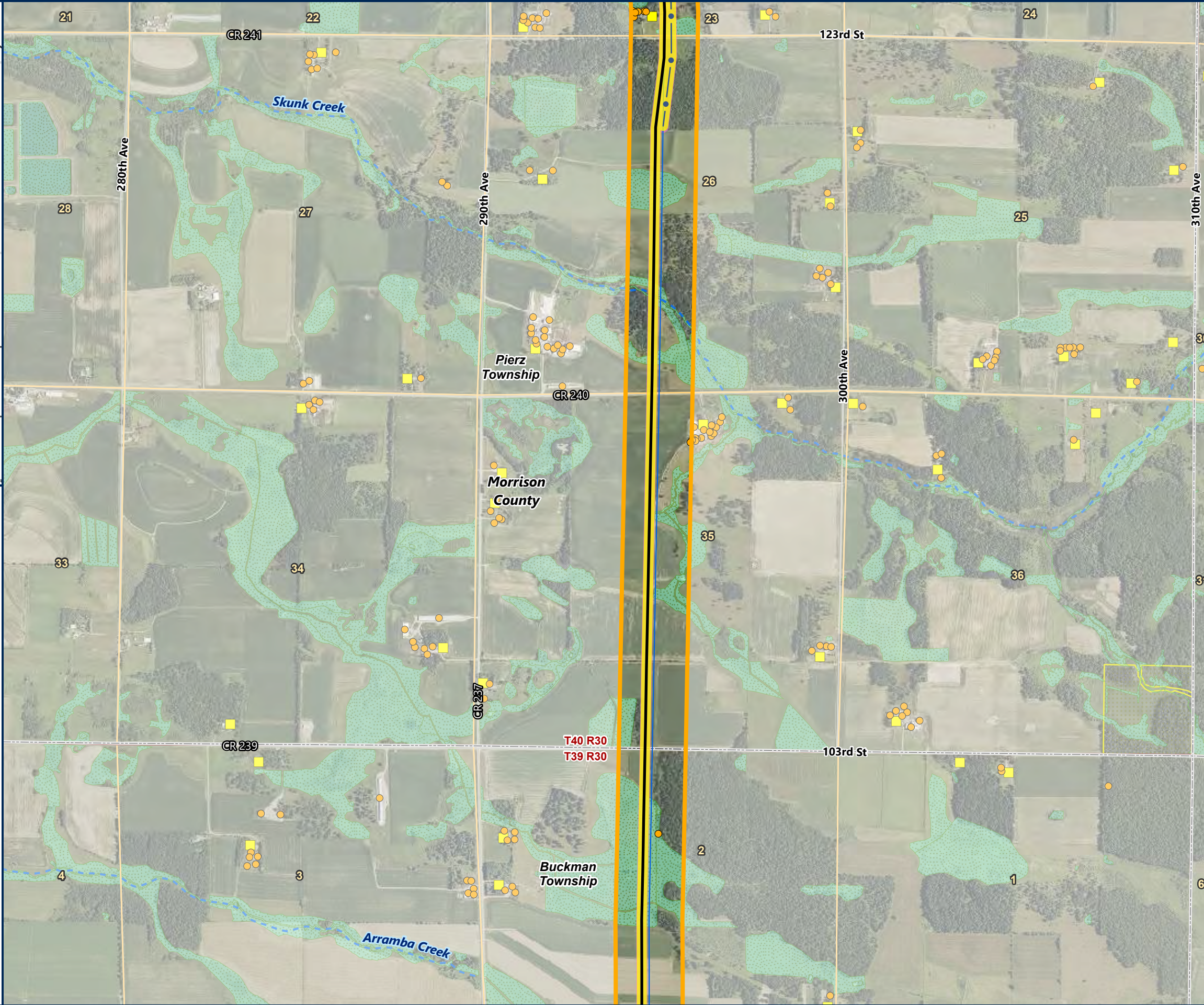
- MODIFIED PROPOSED ROUTE
- MODIFIED PROPOSED ROUTE CENTERLINE
- MODIFIED PROPOSED ROUTE RIGHT OF WAY
- APPLICATION RIGHT OF WAY
- REPLACE GRE-BS LINE
- REPLACE MR LINE
- REBUILD EXISTING 69KV
- SHIFT BP LINE, 69KV
- SHIFT MR LINE, 230KV
- SHIFT 11 LINE, 115KV
- SHIFT 92 LINE, 230KV
- EXISTING TRANSMISSION LINE
 - 230 KV
- SUBSTATION SITING AREA
- BIG OAKS SUBSTATION AREA
- RESIDENCE
- NOT A RESIDENCE
- PWI WATERCOURSE
- PWI WATERBODY
- NON-FORESTED WETLAND
- FORESTED WETLAND
- WILDLIFE MANAGEMENT AREA
- STATE CONSERVATION EASEMENT
- FEDERAL CONSERVATION EASEMENT
- AQUATIC MANAGEMENT AREA
- STATE FOREST
- STATE PARK
- OTHER DNR LAND
- COUNTY BOUNDARY



Path: \\mspe-gis-file\GISProj\MinPower\10348886_NRP\7_2_WIP\map_docs\PRO_projects\NRP_Figures\NRP_Figures_Sept19_2024\Letter.aprx



Northland Reliability Project



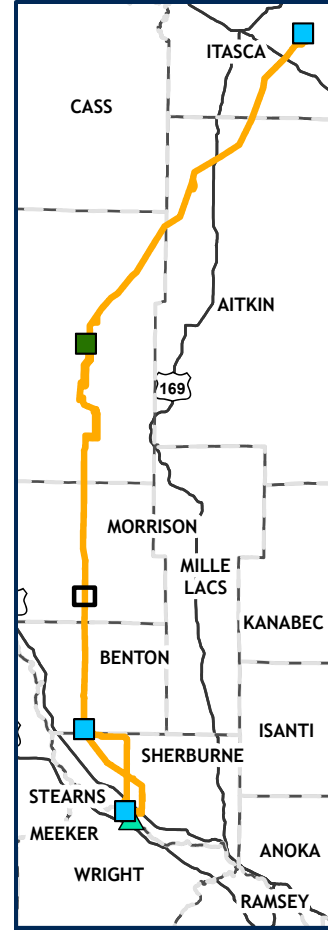
Detailed Map Modified Proposed Route PAGE 41 OF 64

- MODIFIED PROPOSED ROUTE
- MODIFIED PROPOSED ROUTE CENTERLINE
- MODIFIED PROPOSED ROUTE RIGHT OF WAY
- APPLICATION RIGHT OF WAY
- REPLACE GRE-BS LINE
- REPLACE MR LINE
- REBUILD EXISTING 69KV
- SHIFT BP LINE, 69KV
- SHIFT MR LINE, 230KV
- SHIFT 11 LINE, 115KV
- SHIFT 92 LINE, 230KV
- EXISTING TRANSMISSION LINE
 - 230 KV
- SUBSTATION SITING AREA
- BIG OAKS SUBSTATION AREA
- RESIDENCE
- NOT A RESIDENCE
- PWI WATERCOURSE
- PWI WATERBODY
- NON-FORESTED WETLAND
- FORESTED WETLAND
- WILDLIFE MANAGEMENT AREA
- STATE CONSERVATION EASEMENT
- FEDERAL CONSERVATION EASEMENT
- AQUATIC MANAGEMENT AREA
- STATE FOREST
- STATE PARK
- OTHER DNR LAND
- COUNTY BOUNDARY



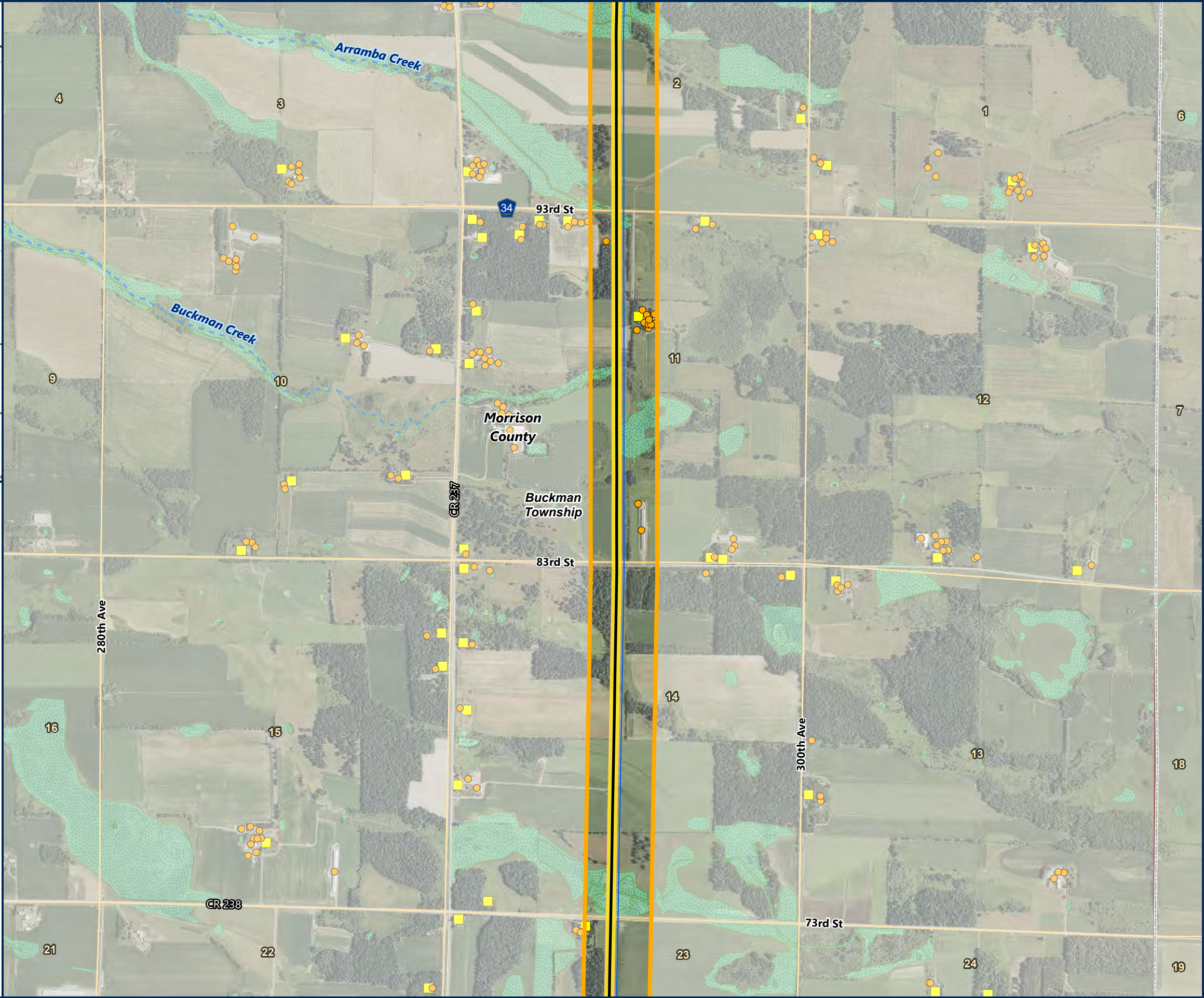
Detailed Map
Modified Proposed Route
 PAGE 42 OF 64

Path: \\mspe-gis-file\GISProj\MinPower\10348886_NRP\7_2_WIP\map_docs\PRO_projects\NRP_Figures\NRP_Figures_Sept19_2024\Letter.aprx



Northland Reliability Project

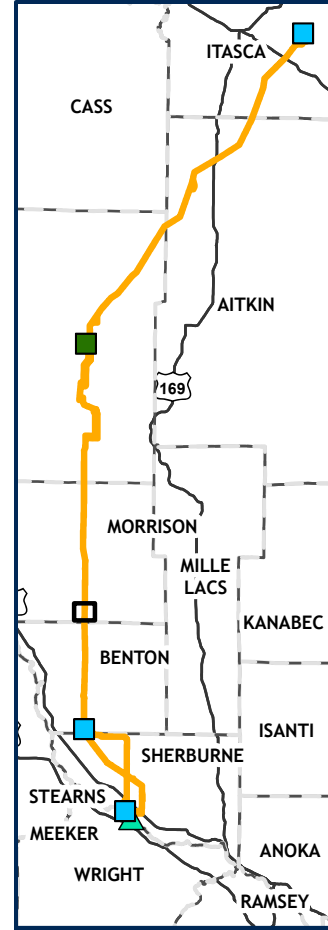
minnesota power



- MODIFIED PROPOSED ROUTE
- MODIFIED PROPOSED ROUTE CENTERLINE
- MODIFIED PROPOSED ROUTE RIGHT OF WAY
- APPLICATION RIGHT OF WAY
- REPLACE GRE-BS LINE
- REPLACE MR LINE
- REBUILD EXISTING 69KV
- SHIFT BP LINE, 69KV
- SHIFT MR LINE, 230KV
- SHIFT 11 LINE, 115KV
- SHIFT 92 LINE, 230KV
- EXISTING TRANSMISSION LINE
 - 230 KV
- SUBSTATION SITING AREA
- BIG OAKS SUBSTATION AREA
- RESIDENCE
- NOT A RESIDENCE
- PWI WATERCOURSE
- PWI WATERBODY
- NON-FORESTED WETLAND
- FORESTED WETLAND
- WILDLIFE MANAGEMENT AREA
- STATE CONSERVATION EASEMENT
- FEDERAL CONSERVATION EASEMENT
- AQUATIC MANAGEMENT AREA
- STATE FOREST
- STATE PARK
- OTHER DNR LAND
- COUNTY BOUNDARY

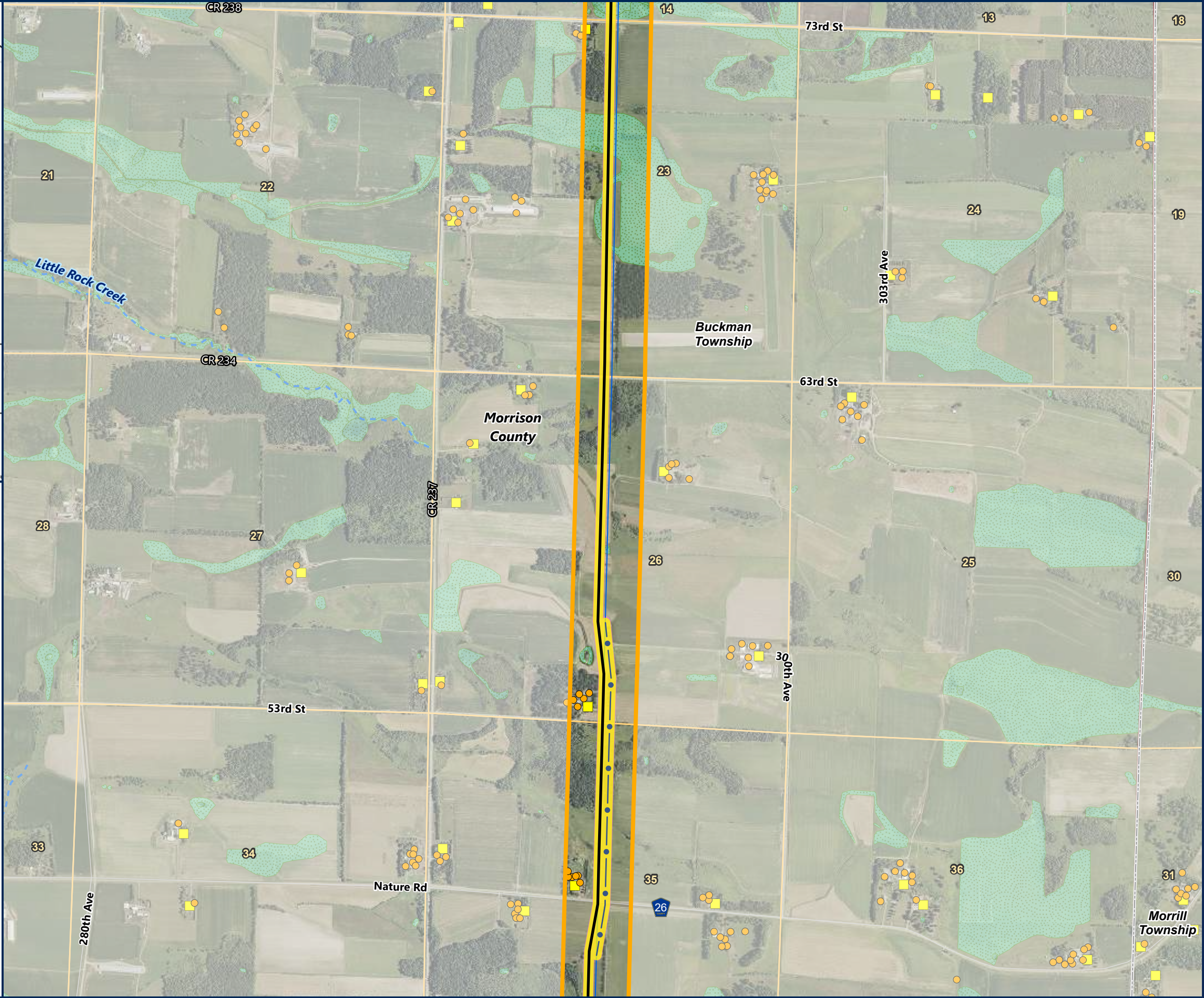


Path: \\mspe-gis-file\GISProj\MinPower\10348886_NRP\7_2_WIP\map_docs\PRO_projects\NRP_Figures\NRP_Figures_Sept19_2024\Letter.aprx

































Northland Reliability Project





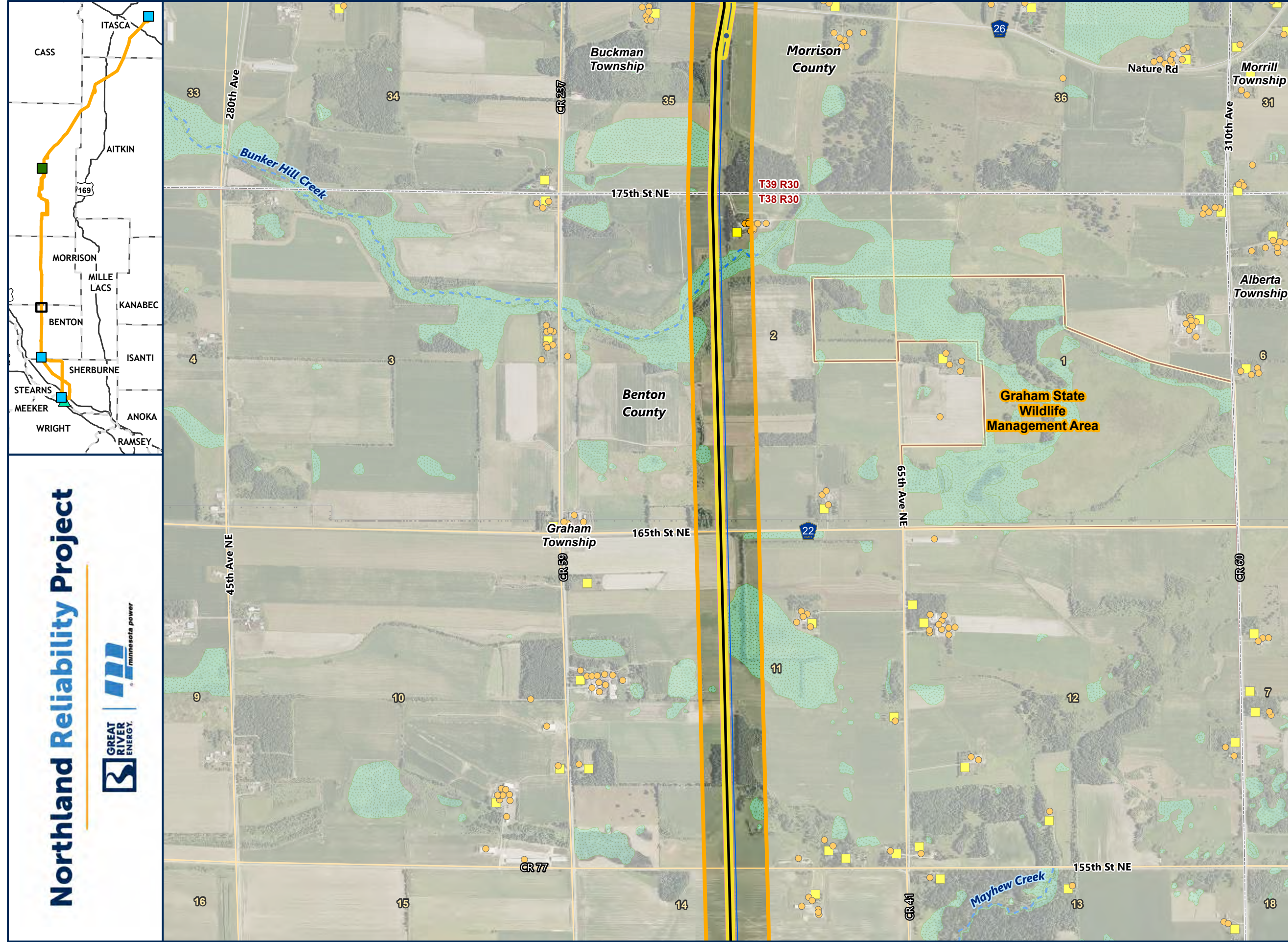
Detailed Map Modified Proposed Route PAGE 43 OF 64

-  MODIFIED PROPOSED ROUTE
-  MODIFIED PROPOSED ROUTE CENTERLINE
-  MODIFIED PROPOSED ROUTE RIGHT OF WAY
-  APPLICATION RIGHT OF WAY
-  REPLACE GRE-BS LINE
-  REPLACE MR LINE
-  REBUILD EXISTING 69KV
-  SHIFT BP LINE, 69KV
-  SHIFT MR LINE, 230KV
-  SHIFT 11 LINE, 115KV
-  SHIFT 92 LINE, 230KV
- EXISTING TRANSMISSION LINE**
-  230 KV
-  SUBSTATION SITING AREA
-  BIG OAKS SUBSTATION AREA
-  RESIDENCE
-  NOT A RESIDENCE
-  PWI WATERCOURSE
-  PWI WATERBODY
-  NON-FORESTED WETLAND
-  FORESTED WETLAND
-  WILDLIFE MANAGEMENT AREA
-  STATE CONSERVATION EASEMENT
-  FEDERAL CONSERVATION EASEMENT
-  AQUATIC MANAGEMENT AREA
-  STATE FOREST
-  STATE PARK
-  OTHER DNR LAND
-  COUNTY BOUNDARY

Detailed Map
Modified Proposed Route
 PAGE 44 OF 64

Path: \\mspe-gis-file\GISProj\MinPower\10348886_NRP\7.2_WIP\map_docs\PRO_projects\NRP_Figures\NRP_Figures_Sept19_2024\Letter.aprx



- MODIFIED PROPOSED ROUTE
- MODIFIED PROPOSED ROUTE CENTERLINE
- MODIFIED PROPOSED ROUTE RIGHT OF WAY
- APPLICATION RIGHT OF WAY
- REPLACE GRE-BS LINE
- REPLACE MR LINE
- REBUILD EXISTING 69KV
- SHIFT BP LINE, 69KV
- SHIFT MR LINE, 230KV
- SHIFT 11 LINE, 115KV
- SHIFT 92 LINE, 230KV
- EXISTING TRANSMISSION LINE
 - 230 KV
- SUBSTATION SITING AREA
- BIG OAKS SUBSTATION AREA
- RESIDENCE
- NOT A RESIDENCE
- PWI WATERCOURSE
- PWI WATERBODY
- NON-FORESTED WETLAND
- FORESTED WETLAND
- WILDLIFE MANAGEMENT AREA
- STATE CONSERVATION EASEMENT
- FEDERAL CONSERVATION EASEMENT
- AQUATIC MANAGEMENT AREA
- STATE FOREST
- STATE PARK
- OTHER DNR LAND
- COUNTY BOUNDARY

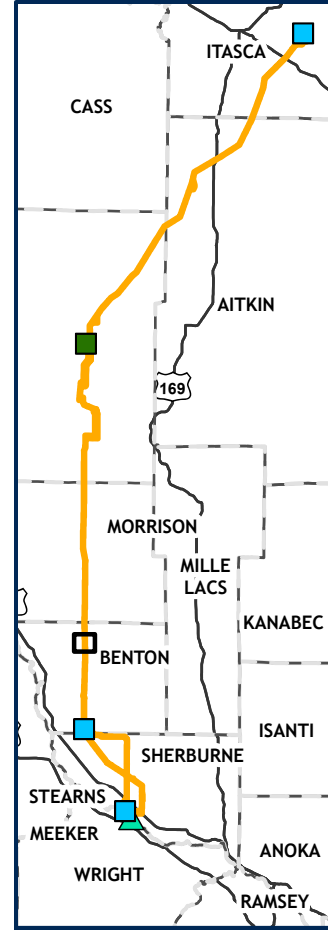


Northland Reliability Project

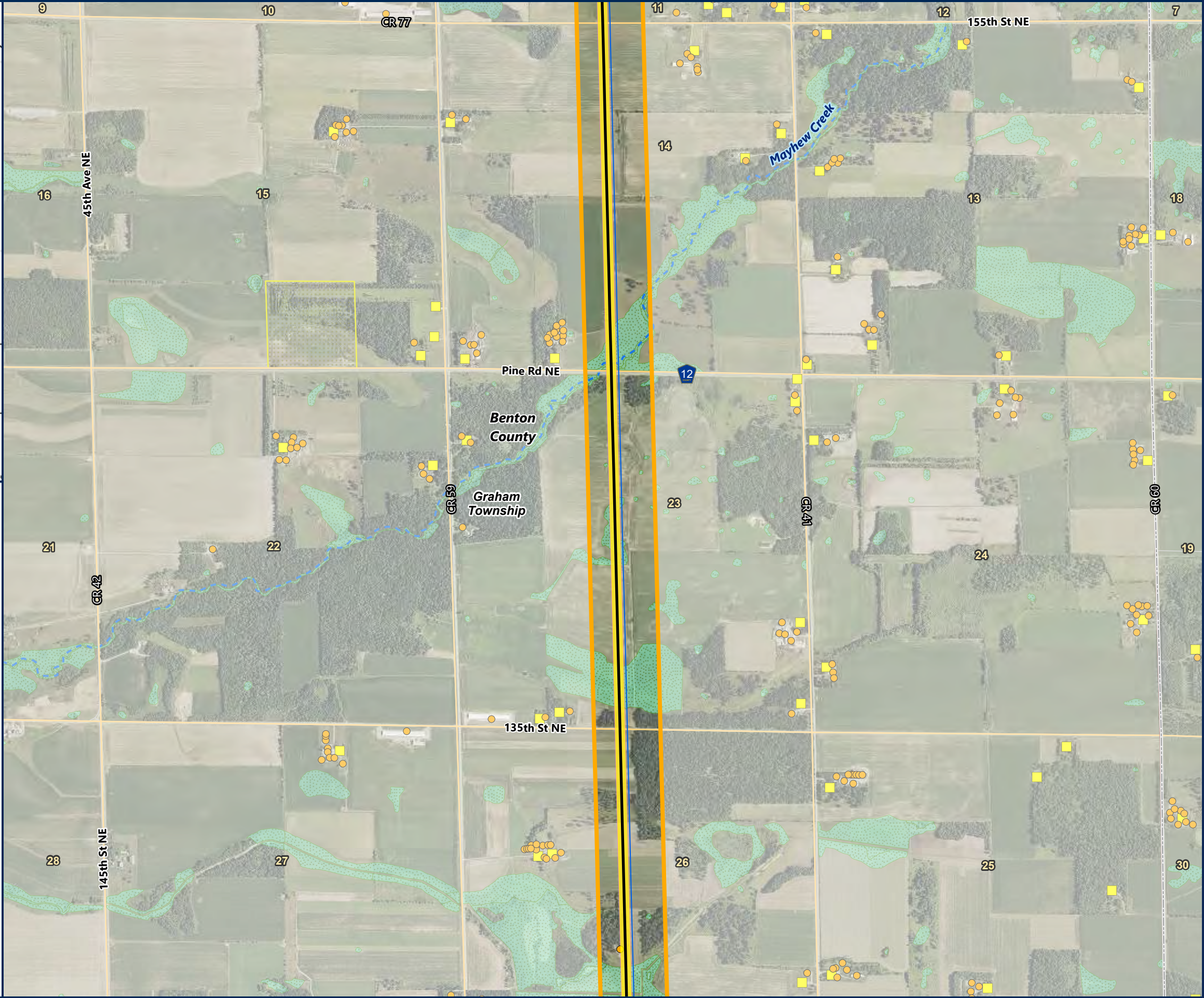


Detailed Map
Modified Proposed Route
 PAGE 45 OF 64

Path: \\mspe-gis-file\GISProj\MinPower\10348886_NRP\7.2_WIP\map_docs\PRO_projects\NRP_Figures\NRP_Figures_Sep19_2024\Letter.aprx



Northland Reliability Project

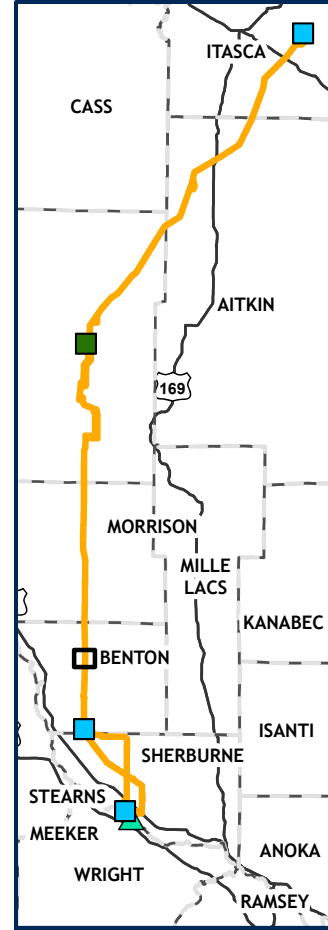


- MODIFIED PROPOSED ROUTE
- MODIFIED PROPOSED ROUTE CENTERLINE
- MODIFIED PROPOSED ROUTE RIGHT OF WAY
- APPLICATION RIGHT OF WAY
- REPLACE GRE-BS LINE
- REPLACE MR LINE
- REBUILD EXISTING 69KV
- SHIFT BP LINE, 69KV
- SHIFT MR LINE, 230KV
- SHIFT 11 LINE, 115KV
- SHIFT 92 LINE, 230KV
- EXISTING TRANSMISSION LINE**
- 230 KV
- SUBSTATION SITING AREA
- BIG OAKS SUBSTATION AREA
- RESIDENCE
- NOT A RESIDENCE
- PWI WATERCOURSE
- PWI WATERBODY
- NON-FORESTED WETLAND
- FORESTED WETLAND
- WILDLIFE MANAGEMENT AREA
- STATE CONSERVATION EASEMENT
- FEDERAL CONSERVATION EASEMENT
- AQUATIC MANAGEMENT AREA
- STATE FOREST
- STATE PARK
- OTHER DNR LAND
- COUNTY BOUNDARY

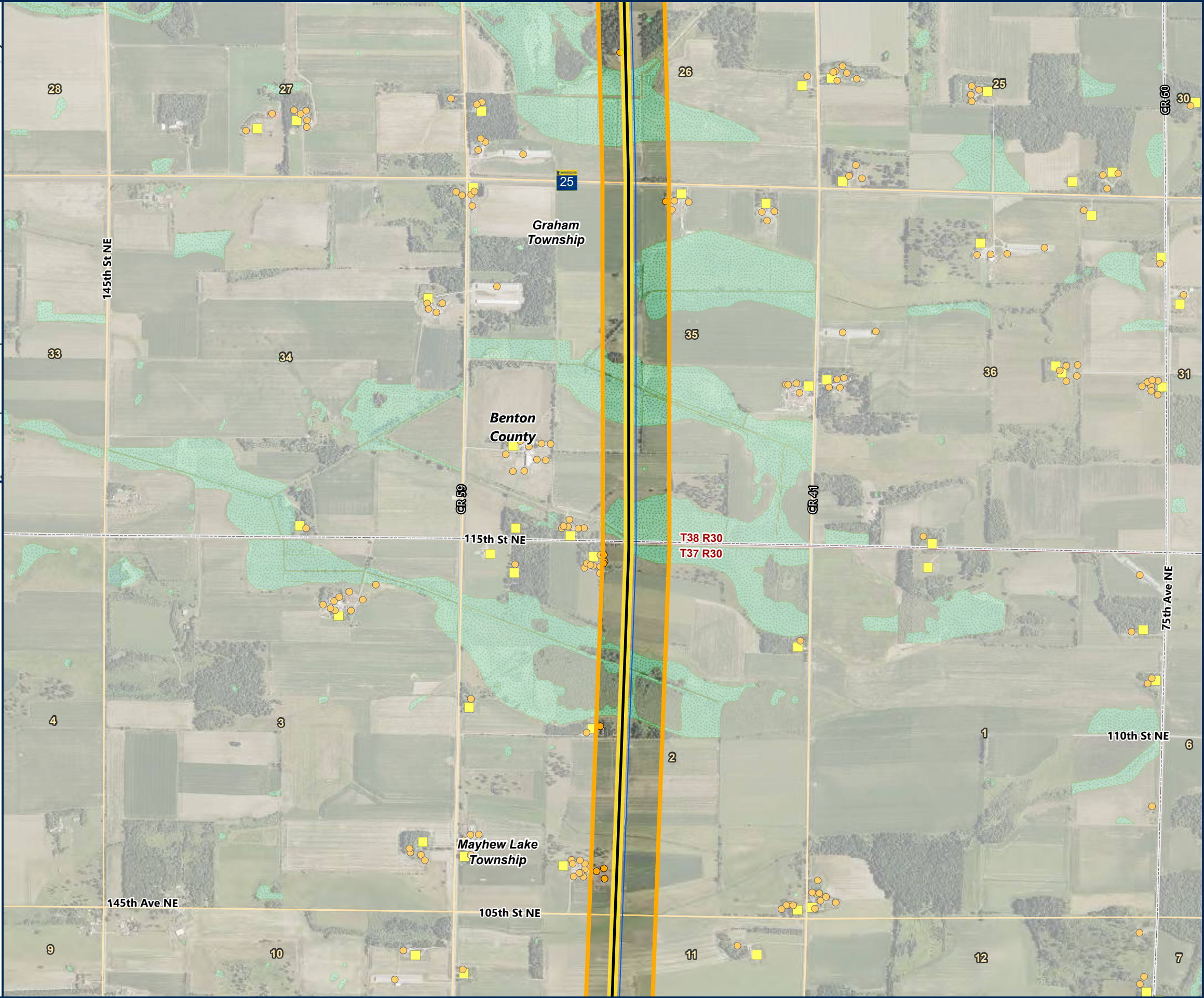


Detailed Map
Modified Proposed Route
 PAGE 46 OF 64

Path: \\mspe-gis-file\GISProj\MinPower\10348886_NRP\7.2_WIP\map_docs\PRO_projects\NRP_Figures\NRP_Figures_Sept19_2024\Letter.aprx



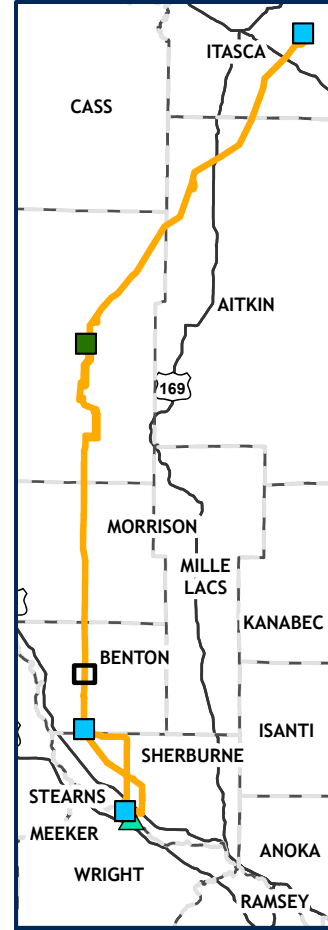
Northland Reliability Project



- MODIFIED PROPOSED ROUTE
- MODIFIED PROPOSED ROUTE CENTERLINE
- MODIFIED PROPOSED ROUTE RIGHT OF WAY
- APPLICATION RIGHT OF WAY
- REPLACE GRE-BS LINE
- REPLACE MR LINE
- REBUILD EXISTING 69KV
- SHIFT BP LINE, 69KV
- SHIFT MR LINE, 230KV
- SHIFT 11 LINE, 115KV
- SHIFT 92 LINE, 230KV
- EXISTING TRANSMISSION LINE
 - 230 KV
- SUBSTATION SITING AREA
- BIG OAKS SUBSTATION AREA
- RESIDENCE
- NOT A RESIDENCE
- PWI WATERCOURSE
- PWI WATERBODY
- NON-FORESTED WETLAND
- FORESTED WETLAND
- WILDLIFE MANAGEMENT AREA
- STATE CONSERVATION EASEMENT
- FEDERAL CONSERVATION EASEMENT
- AQUATIC MANAGEMENT AREA
- STATE FOREST
- STATE PARK
- OTHER DNR LAND
- COUNTY BOUNDARY



Path: \\mspe-gis-file\GISProj\MinPower\10348886_NRP\7.2_WIP\map_docs\PRO_projects\NRP_Figures\NRP_Figures_Sept19_2024\Letter.aprx














Northland Reliability Project

























Detailed Map Modified Proposed Route PAGE 47 OF 64

-  MODIFIED PROPOSED ROUTE
-  MODIFIED PROPOSED ROUTE CENTERLINE
-  MODIFIED PROPOSED ROUTE RIGHT OF WAY
-  APPLICATION RIGHT OF WAY
-  REPLACE GRE-BS LINE
-  REPLACE MR LINE
-  REBUILD EXISTING 69KV
-  SHIFT BP LINE, 69KV
-  SHIFT MR LINE, 230KV
-  SHIFT 11 LINE, 115KV
-  SHIFT 92 LINE, 230KV

EXISTING TRANSMISSION LINE

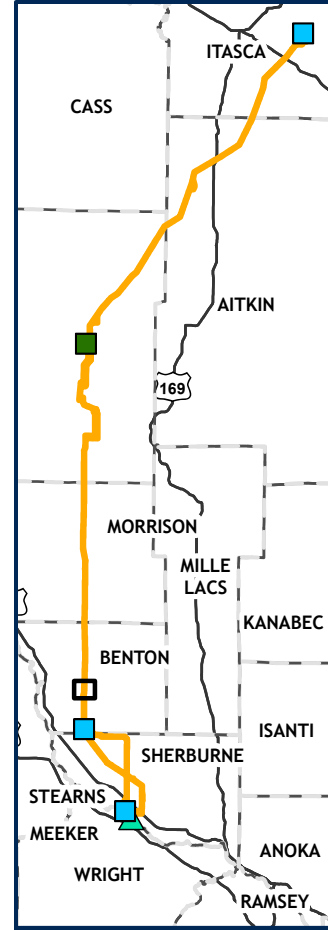
-  69 KV
-  230 KV

-  SUBSTATION SITING AREA
-  BIG OAKS SUBSTATION AREA
-  RESIDENCE
-  NOT A RESIDENCE
-  PWI WATERCOURSE
-  PWI WATERBODY
-  NON-FORESTED WETLAND
-  FORESTED WETLAND
-  WILDLIFE MANAGEMENT AREA
-  STATE CONSERVATION EASEMENT
-  FEDERAL CONSERVATION EASEMENT
-  AQUATIC MANAGEMENT AREA
-  STATE FOREST
-  STATE PARK
-  OTHER DNR LAND
-  COUNTY BOUNDARY

Detailed Map
Modified Proposed Route
 PAGE 48 OF 64

Path: \\mspe-gis-file\GISProj\MinPower\10348886_NRP\7.2_WIP\map_docs\PRO_projects\NRP_Figures\NRP_Figures_Sep19_2024\Letter.aprx



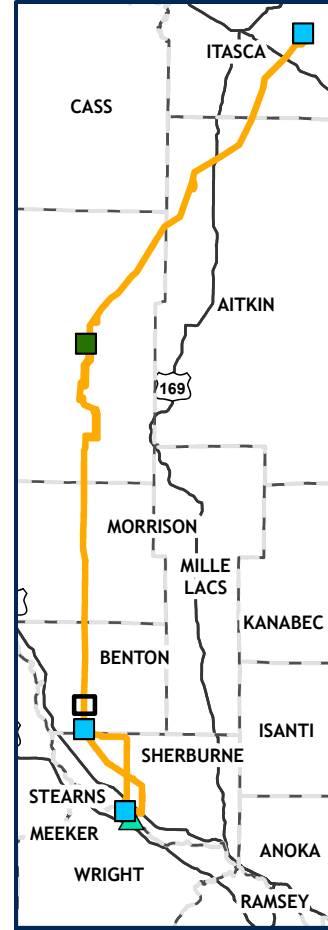
Northland Reliability Project



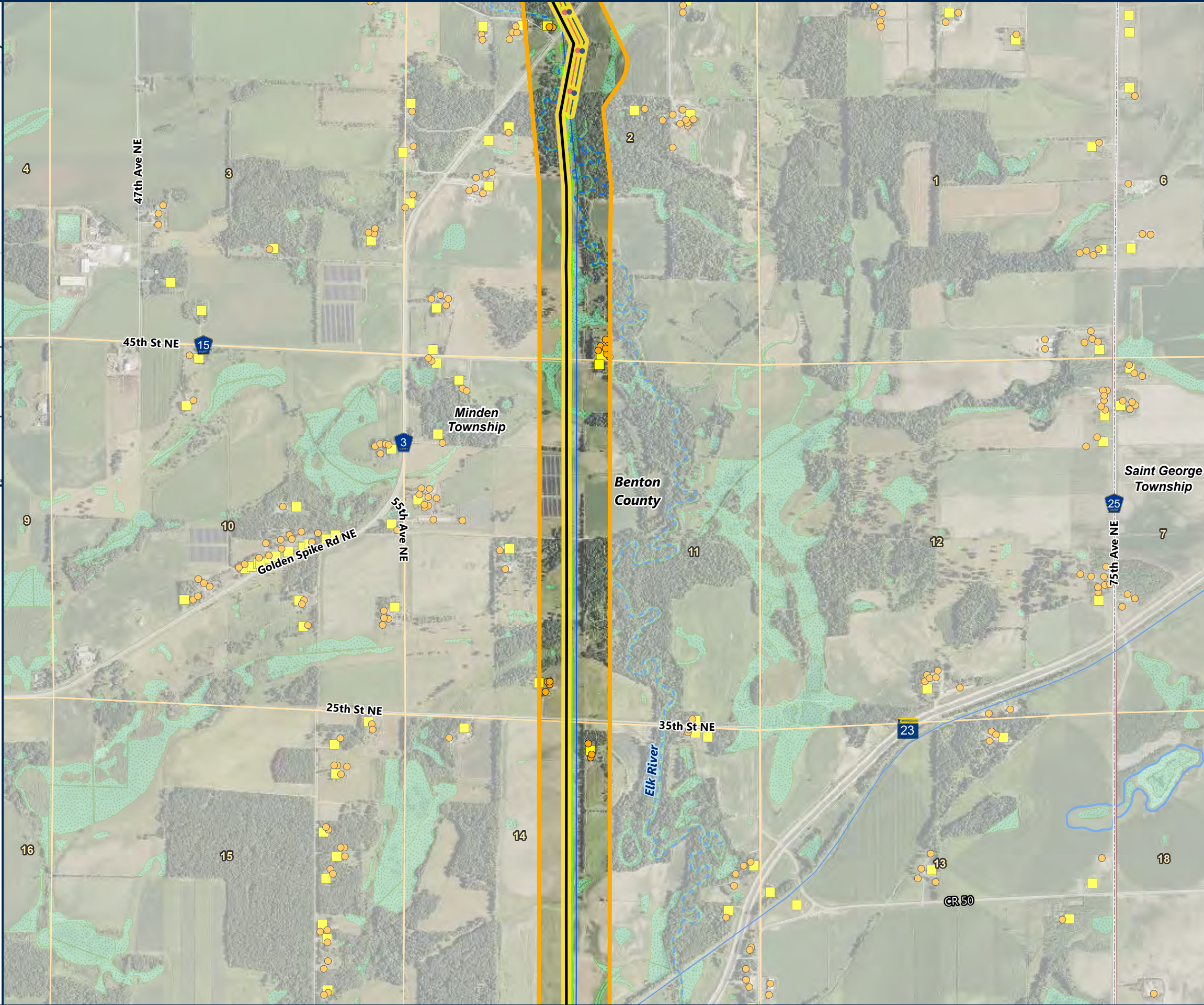
- MODIFIED PROPOSED ROUTE
- MODIFIED PROPOSED ROUTE CENTERLINE
- MODIFIED PROPOSED ROUTE RIGHT OF WAY
- APPLICATION RIGHT OF WAY
- REPLACE GRE-BS LINE
- REPLACE MR LINE
- REBUILD EXISTING 69KV
- SHIFT BP LINE, 69KV
- SHIFT MR LINE, 230KV
- SHIFT 11 LINE, 115KV
- SHIFT 92 LINE, 230KV
- EXISTING TRANSMISSION LINE
 - 69 KV
 - 230 KV
- SUBSTATION SITING AREA
- BIG OAKS SUBSTATION AREA
- RESIDENCE
- NOT A RESIDENCE
- PWI WATERCOURSE
- PWI WATERBODY
- NON-FORESTED WETLAND
- FORESTED WETLAND
- WILDLIFE MANAGEMENT AREA
- STATE CONSERVATION EASEMENT
- FEDERAL CONSERVATION EASEMENT
- AQUATIC MANAGEMENT AREA
- STATE FOREST
- STATE PARK
- OTHER DNR LAND
- COUNTY BOUNDARY



Path: \\mspe-gis-file\GISProj\MinPower\10348886_NRP\7.2_WIP\map_docs\PRO_projects\NRP_AlternativeRoute_Figures\NRP_Figures_Sept19_2024\Letter.aprx



Northland Reliability Project



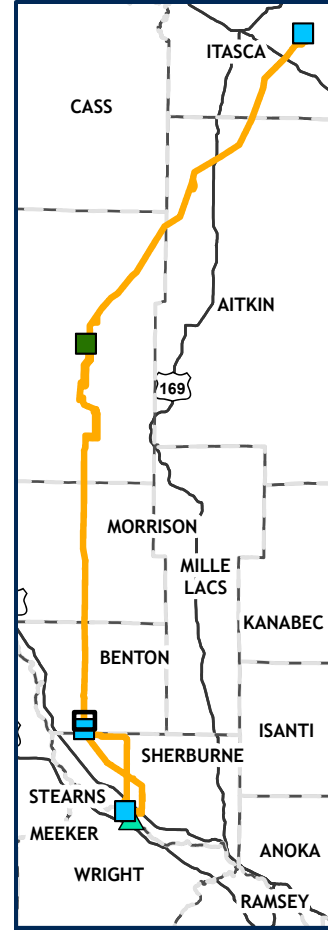
Detailed Map Modified Proposed Route PAGE 49 OF 64

- MODIFIED PROPOSED ROUTE
- MODIFIED PROPOSED ROUTE CENTERLINE
- MODIFIED PROPOSED ROUTE RIGHT OF WAY
- APPLICATION RIGHT OF WAY
- REPLACE GRE-BS LINE
- REPLACE MR LINE
- REBUILD EXISTING 69KV
- SHIFT BP LINE, 69KV
- SHIFT MR LINE, 230KV
- SHIFT 11 LINE, 115KV
- SHIFT 92 LINE, 230KV
- EXISTING TRANSMISSION LINE**
- 69 KV
- 230 KV
- SUBSTATION SITING AREA
- BIG OAKS SUBSTATION AREA
- RESIDENCE
- NOT A RESIDENCE
- PWI WATERCOURSE
- PWI WATERBODY
- NON-FORESTED WETLAND
- FORESTED WETLAND
- WILDLIFE MANAGEMENT AREA
- STATE CONSERVATION EASEMENT
- FEDERAL CONSERVATION EASEMENT
- AQUATIC MANAGEMENT AREA
- STATE FOREST
- STATE PARK
- OTHER DNR LAND
- COUNTY BOUNDARY

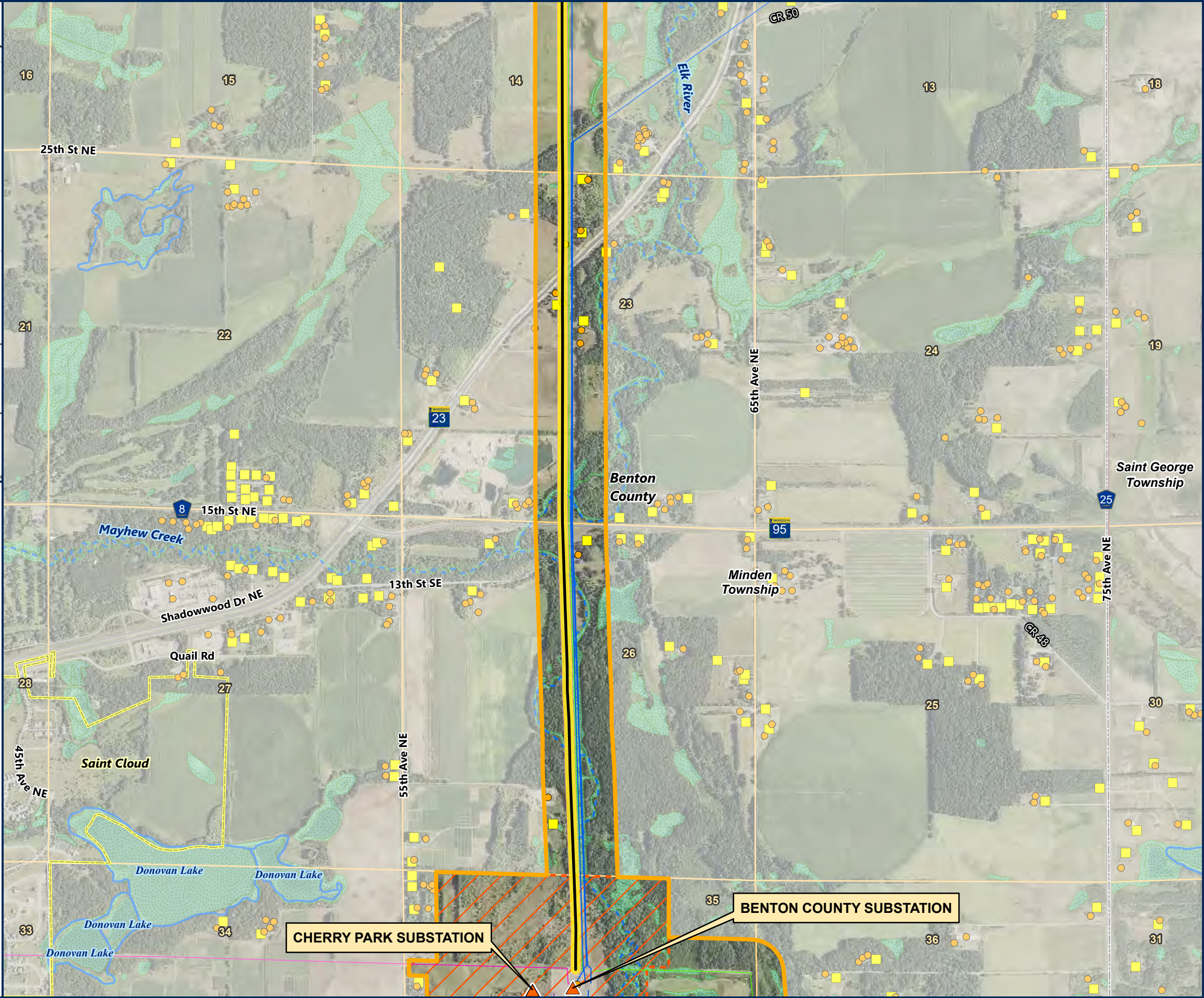


Detailed Map
Modified Proposed Route
 PAGE 50 OF 64

Path: \\mspe-gis-file\GISProj\MinPower\10348886_NRP\7_2_WIP\map_docs\PRO_projects\NRP_Figures\NRP_Figures_Sep19_2024\Letter.aprx



Northland Reliability Project



- MODIFIED PROPOSED ROUTE
- MODIFIED PROPOSED ROUTE CENTERLINE
- MODIFIED PROPOSED ROUTE RIGHT OF WAY
- APPLICATION RIGHT OF WAY
- REPLACE GRE-BS LINE
- REPLACE MR LINE
- REBUILD EXISTING 69KV
- SHIFT BP LINE, 69KV
- SHIFT MR LINE, 230KV
- SHIFT 11 LINE, 115KV
- SHIFT 92 LINE, 230KV
- EXISTING TRANSMISSION LINE
 - 69 KV
 - 115 KV
 - 230 KV
 - 345 KV OR GREATER
- SUBSTATION SITING AREA
- BENTON COUNTY SUBSTATION
- CHERRY PARK SUBSTATION
- BIG OAKS SUBSTATION AREA
- RESIDENCE
- NOT A RESIDENCE
- PWI WATERCOURSE
- PWI WATERBODY
- NON-FORESTED WETLAND
- FORESTED WETLAND
- WILDLIFE MANAGEMENT AREA
- STATE CONSERVATION EASEMENT
- FEDERAL CONSERVATION EASEMENT
- AQUATIC MANAGEMENT AREA
- STATE FOREST
- STATE PARK
- OTHER DNR LAND
- COUNTY BOUNDARY
- MUNICIPAL BOUNDARY

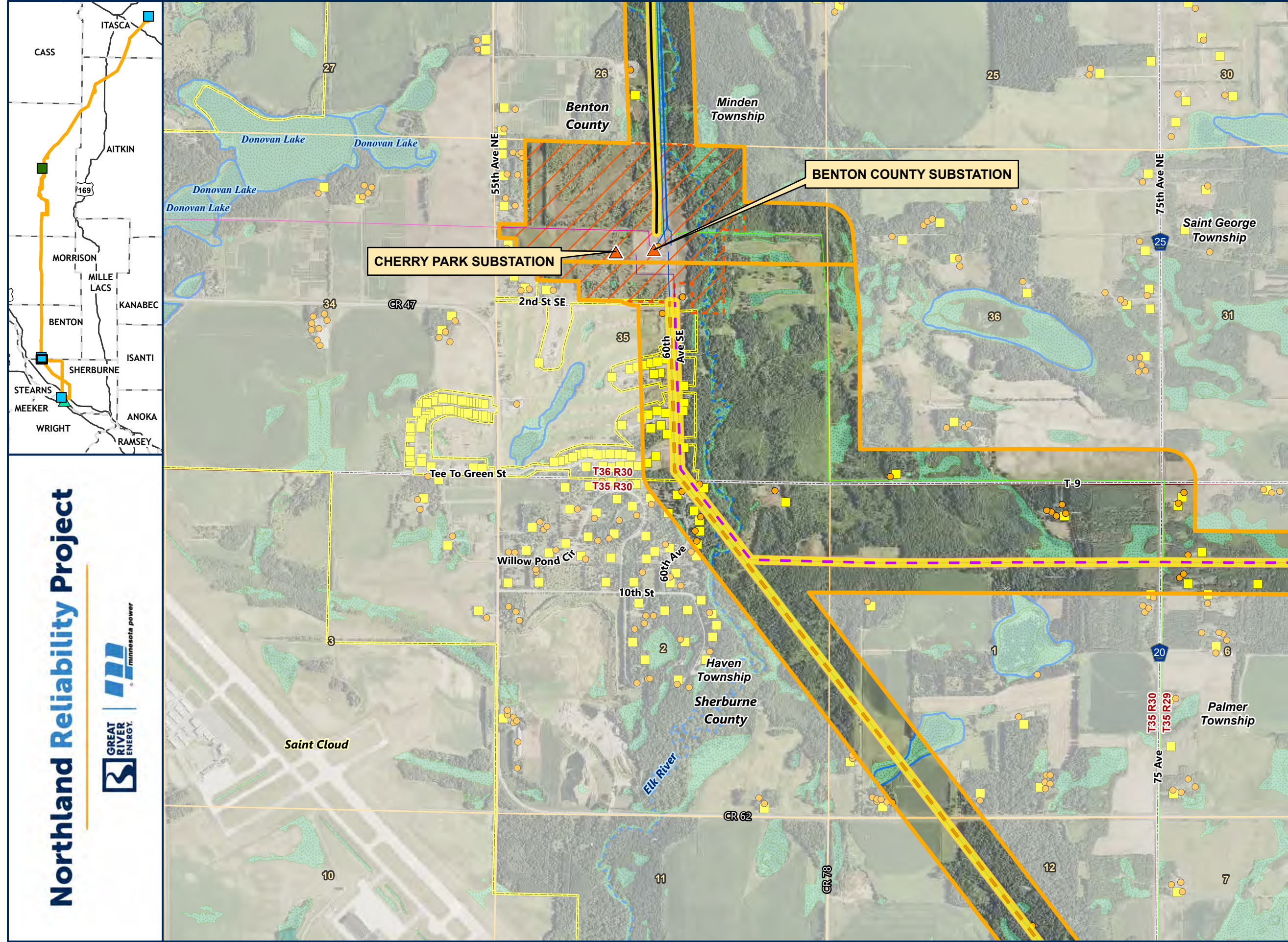
CHERRY PARK SUBSTATION

BENTON COUNTY SUBSTATION



Detailed Map Modified Proposed Route PAGE 51 OF 64

Path: \\mspe-gis-file\GISProj\MinPower\10348886_NRP\7.2_WIP\map_docs\PRO_projects\NRP_Figures\NRP_Figures_Sept19_2024\Letter.aprx



- MODIFIED PROPOSED ROUTE
- MODIFIED PROPOSED ROUTE CENTERLINE
- MODIFIED PROPOSED ROUTE RIGHT OF WAY
- APPLICATION RIGHT OF WAY
- REPLACE GRE-BS LINE
- REPLACE MR LINE
- REBUILD EXISTING 69KV
- SHIFT BP LINE, 69KV
- SHIFT MR LINE, 230KV
- SHIFT 11 LINE, 115KV
- SHIFT 92 LINE, 230KV
- EXISTING TRANSMISSION LINE**
- 69 KV
- 115 KV
- 230 KV
- 345 KV OR GREATER
- SUBSTATION SITING AREA
- BENTON COUNTY SUBSTATION
- CHERRY PARK SUBSTATION
- BIG OAKS SUBSTATION AREA
- RESIDENCE
- NOT A RESIDENCE
- PWI WATERCOURSE
- PWI WATERBODY
- NON-FORESTED WETLAND
- FORESTED WETLAND
- WILDLIFE MANAGEMENT AREA
- STATE CONSERVATION EASEMENT
- FEDERAL CONSERVATION EASEMENT
- AQUATIC MANAGEMENT AREA
- STATE FOREST
- STATE PARK
- OTHER DNR LAND
- COUNTY BOUNDARY
- MUNICIPAL BOUNDARY

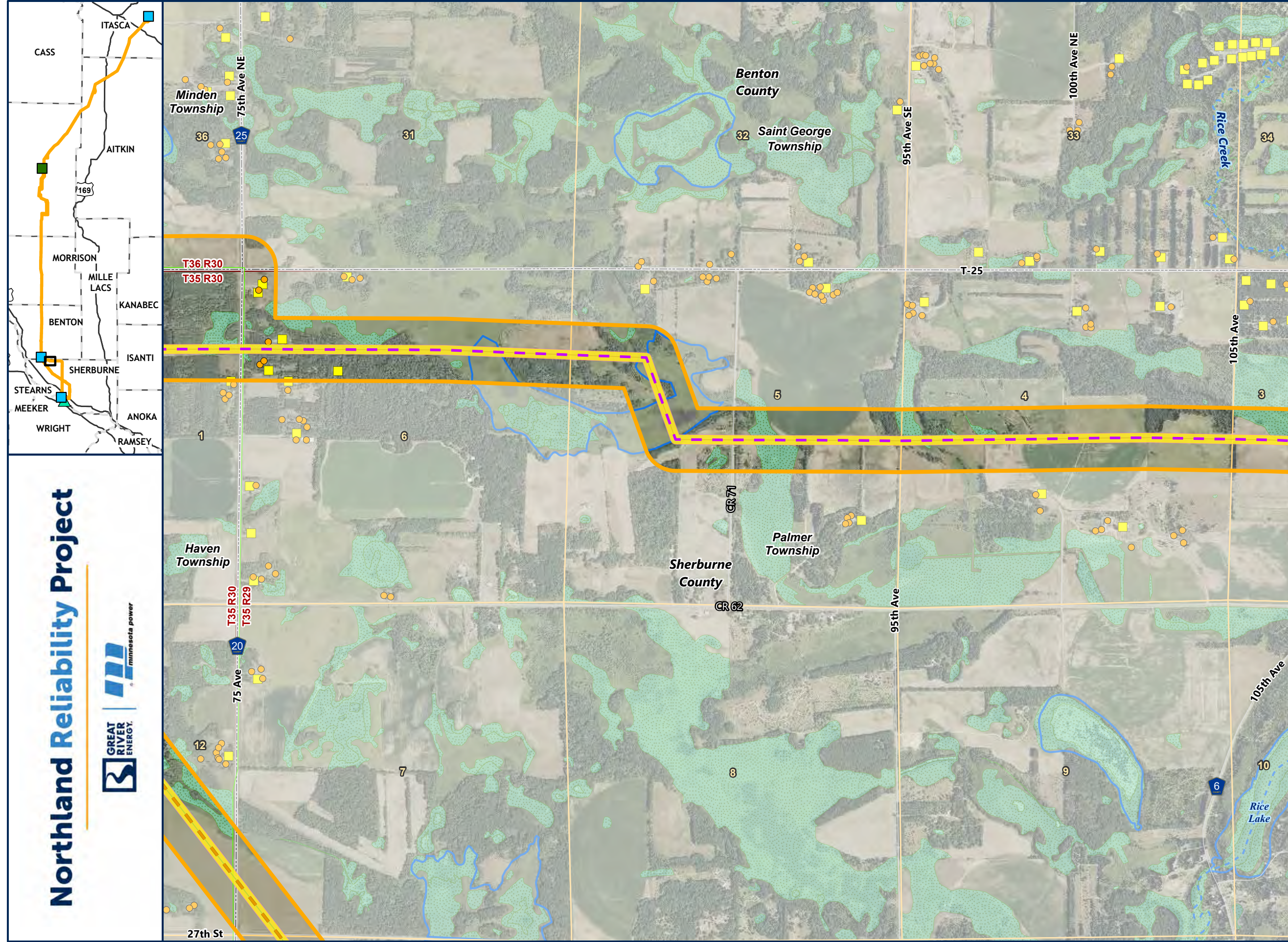


Northland Reliability Project



Detailed Map
Modified Proposed Route
 PAGE 52 OF 64

Path: \\mspe-gis-file\GISProj\MinPower\10348886_NRP\7_2_WIP\map_docs\PRO_projects\NRP_Figures\NRP_Figures_Sept19_2024\Letter.aprx



- MODIFIED PROPOSED ROUTE
- MODIFIED PROPOSED ROUTE CENTERLINE
- MODIFIED PROPOSED ROUTE RIGHT OF WAY
- APPLICATION RIGHT OF WAY
- REPLACE GRE-BS LINE
- REPLACE MR LINE
- REBUILD EXISTING 69KV
- SHIFT BP LINE, 69KV
- SHIFT MR LINE, 230KV
- SHIFT 11 LINE, 115KV
- SHIFT 92 LINE, 230KV
- EXISTING TRANSMISSION LINE
 - 69 KV
 - 230 KV
 - 345 KV OR GREATER
- SUBSTATION SITING AREA
- BIG OAKS SUBSTATION AREA
- RESIDENCE
- NOT A RESIDENCE
- PWI WATERCOURSE
- PWI WATERBODY
- NON-FORESTED WETLAND
- FORESTED WETLAND
- WILDLIFE MANAGEMENT AREA
- STATE CONSERVATION EASEMENT
- FEDERAL CONSERVATION EASEMENT
- AQUATIC MANAGEMENT AREA
- STATE FOREST
- STATE PARK
- OTHER DNR LAND
- COUNTY BOUNDARY

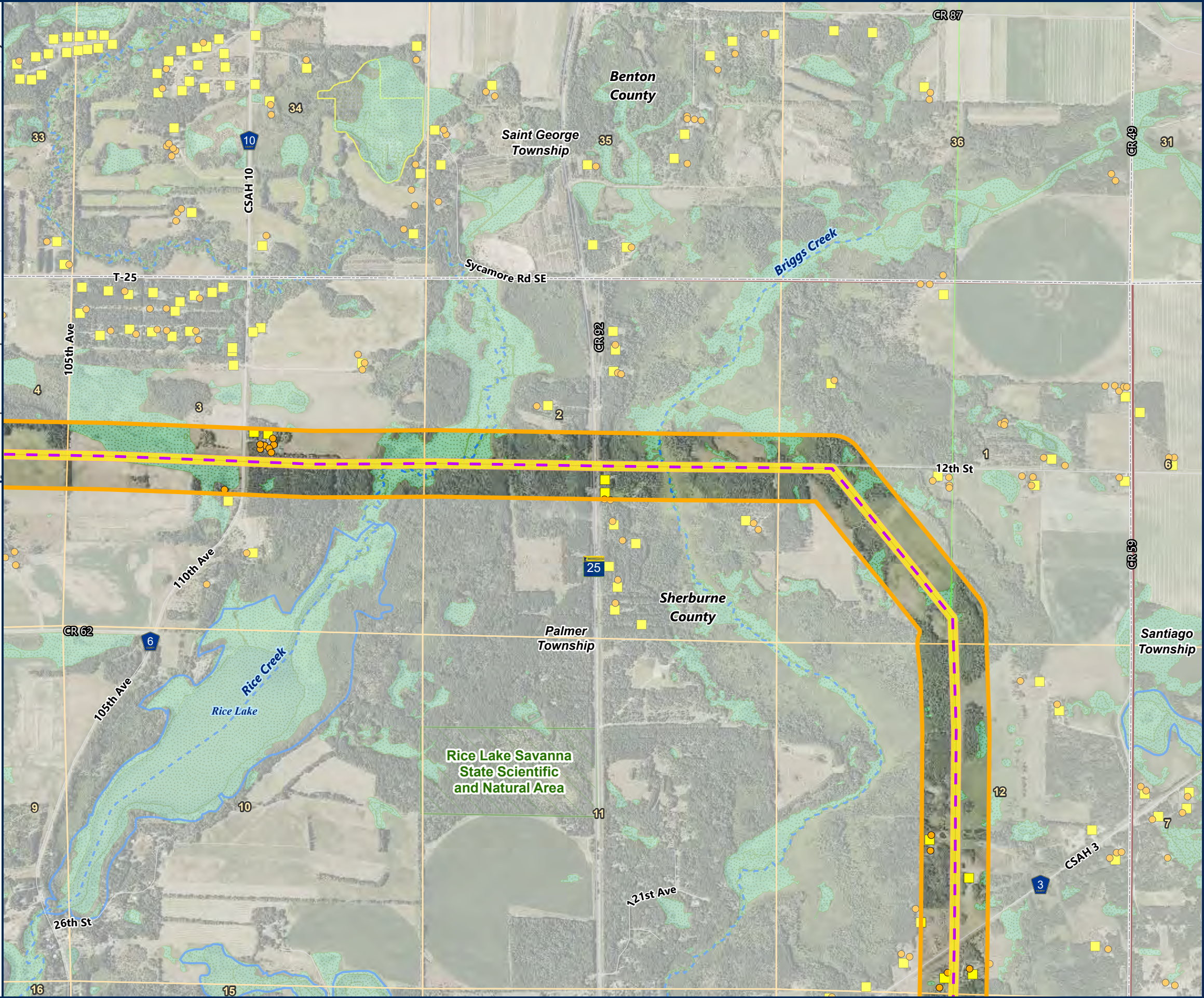
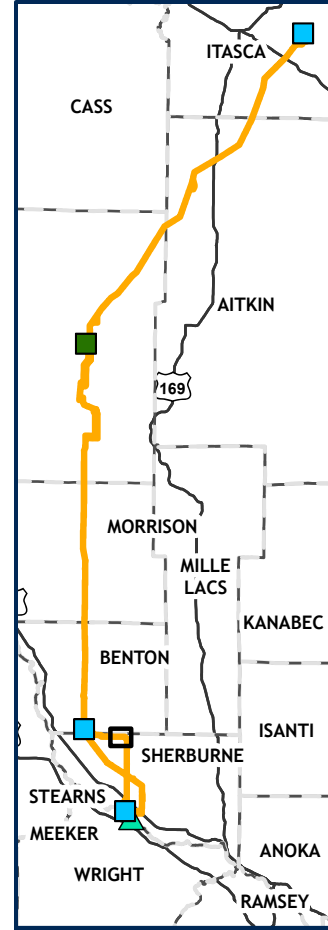


Northland Reliability Project



Detailed Map
Modified Proposed Route
 PAGE 53 OF 64

Path: \\mspe-gis-file\GISProj\MinPower\10348886_NRP\7.2_WIP\map_docs\PRO_projects\NRP_Figures\NRP_Figures_Sep19_2024\Letter.aprx



- MODIFIED PROPOSED ROUTE
- MODIFIED PROPOSED ROUTE CENTERLINE
- MODIFIED PROPOSED ROUTE RIGHT OF WAY
- APPLICATION RIGHT OF WAY
- REPLACE GRE-BS LINE
- REPLACE MR LINE
- REBUILD EXISTING 69KV
- SHIFT BP LINE, 69KV
- SHIFT MR LINE, 230KV
- SHIFT 11 LINE, 115KV
- SHIFT 92 LINE, 230KV
- EXISTING TRANSMISSION LINE
 - 69 KV
 - 345 KV OR GREATER
- SUBSTATION SITING AREA
- BIG OAKS SUBSTATION AREA
- RESIDENCE
- NOT A RESIDENCE
- PWI WATERCOURSE
- PWI WATERBODY
- NON-FORESTED WETLAND
- FORESTED WETLAND
- WILDLIFE MANAGEMENT AREA
- STATE CONSERVATION EASEMENT
- FEDERAL CONSERVATION EASEMENT
- AQUATIC MANAGEMENT AREA
- STATE FOREST
- STATE PARK
- OTHER DNR LAND
- COUNTY BOUNDARY

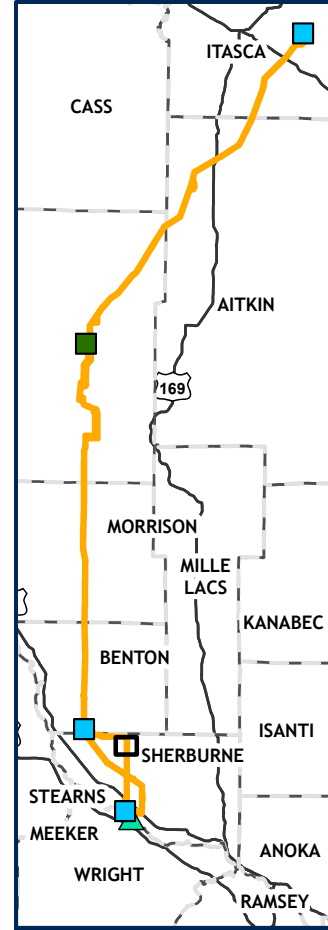
Northland Reliability Project

minnesota power

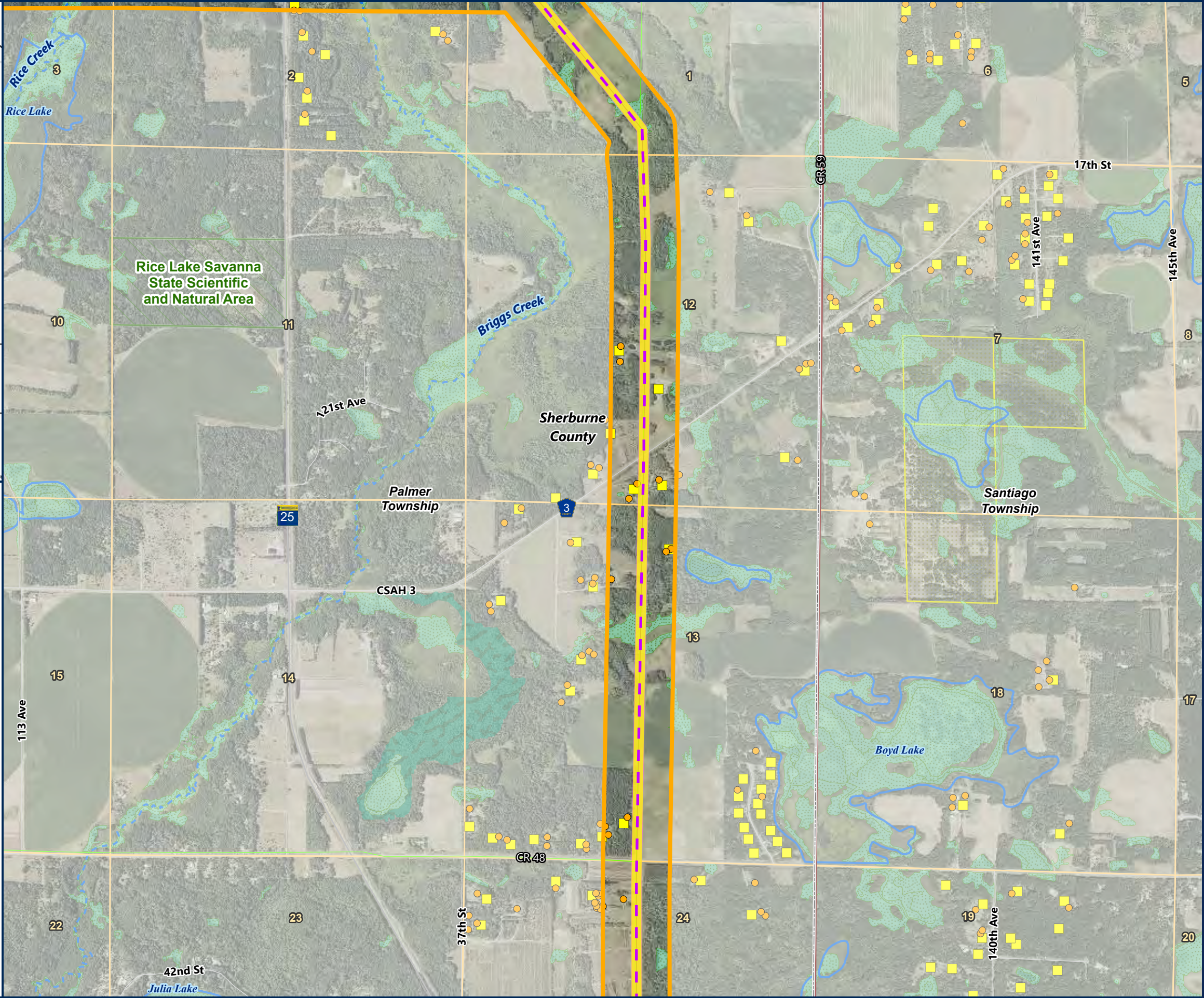


Detailed Map
Modified Proposed Route
 PAGE 54 OF 64

Path: \\mspe-gis-file\GISProj\MinPower\10348886_NRP\7_2_WIP\map_docs\PRO_projects\NRP_Figures\NRP_Figures_Sept19_2024\Letter.aprx



Northland Reliability Project

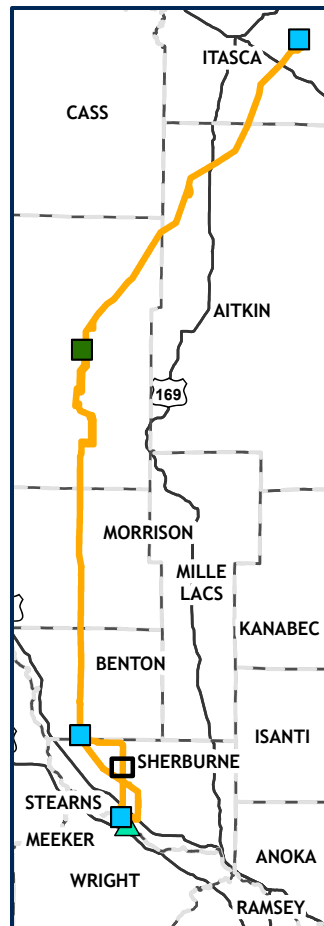


- MODIFIED PROPOSED ROUTE
- MODIFIED PROPOSED ROUTE CENTERLINE
- MODIFIED PROPOSED ROUTE RIGHT OF WAY
- APPLICATION RIGHT OF WAY
- REPLACE GRE-BS LINE
- REPLACE MR LINE
- REBUILD EXISTING 69KV
- SHIFT BP LINE, 69KV
- SHIFT MR LINE, 230KV
- SHIFT 11 LINE, 115KV
- SHIFT 92 LINE, 230KV
- EXISTING TRANSMISSION LINE
 - 69 KV
 - 345 KV OR GREATER
- SUBSTATION SITING AREA
- BIG OAKS SUBSTATION AREA
- RESIDENCE
- NOT A RESIDENCE
- PWI WATERCOURSE
- PWI WATERBODY
- NON-FORESTED WETLAND
- FORESTED WETLAND
- WILDLIFE MANAGEMENT AREA
- STATE CONSERVATION EASEMENT
- FEDERAL CONSERVATION EASEMENT
- AQUATIC MANAGEMENT AREA
- STATE FOREST
- STATE PARK
- OTHER DNR LAND
- COUNTY BOUNDARY

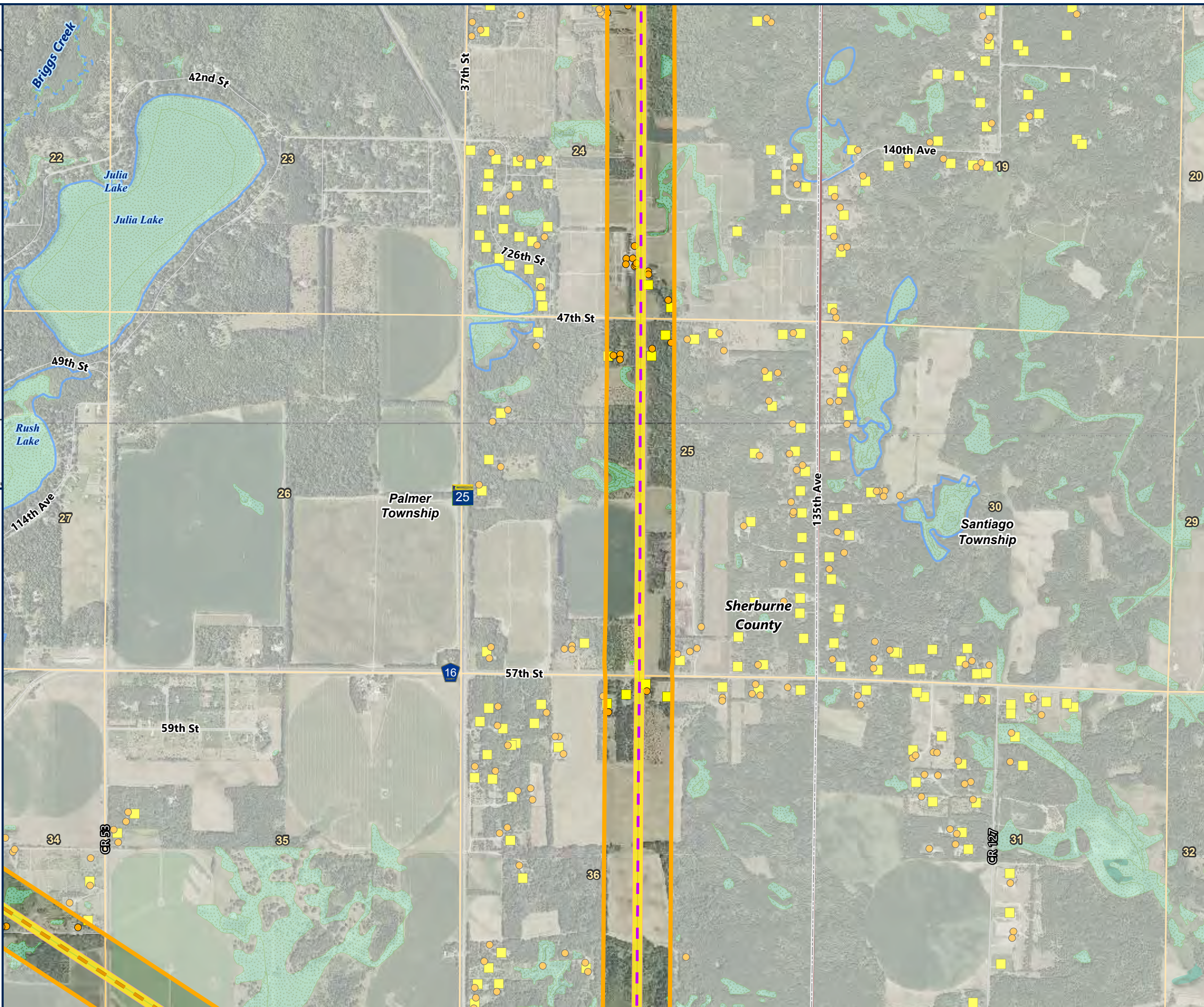


Detailed Map
Modified Proposed Route
 PAGE 55 OF 64

Path: \\mspe-gis-file\GISProj\MinPower\10348886_NRP\7_2_WIP\map_docs\PRO_projects\NRP_Figures\NRP_Figures_Sept19_2024\Letter.aprx



Northland Reliability Project



- MODIFIED PROPOSED ROUTE
- MODIFIED PROPOSED ROUTE CENTERLINE
- MODIFIED PROPOSED ROUTE RIGHT OF WAY
- APPLICATION RIGHT OF WAY
- REPLACE GRE-BS LINE
- REPLACE MR LINE
- REBUILD EXISTING 69KV
- SHIFT BP LINE, 69KV
- SHIFT MR LINE, 230KV
- SHIFT 11 LINE, 115KV
- SHIFT 92 LINE, 230KV
- EXISTING TRANSMISSION LINE
 - 69 KV
 - 230 KV
 - 345 KV OR GREATER
- SUBSTATION SITING AREA
- BIG OAKS SUBSTATION AREA
- RESIDENCE
- NOT A RESIDENCE
- PWI WATERCOURSE
- PWI WATERBODY
- NON-FORESTED WETLAND
- FORESTED WETLAND
- WILDLIFE MANAGEMENT AREA
- STATE CONSERVATION EASEMENT
- FEDERAL CONSERVATION EASEMENT
- AQUATIC MANAGEMENT AREA
- STATE FOREST
- STATE PARK
- OTHER DNR LAND
- COUNTY BOUNDARY

