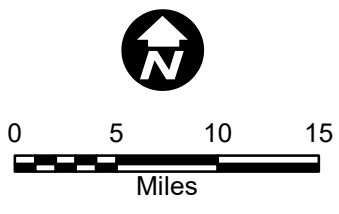


- Original Applicants' Proposed Route
- Regions of Analysis
- Existing Transmission Line
- Benton County Substation
- Iron Range Substation
- Sherco Substation

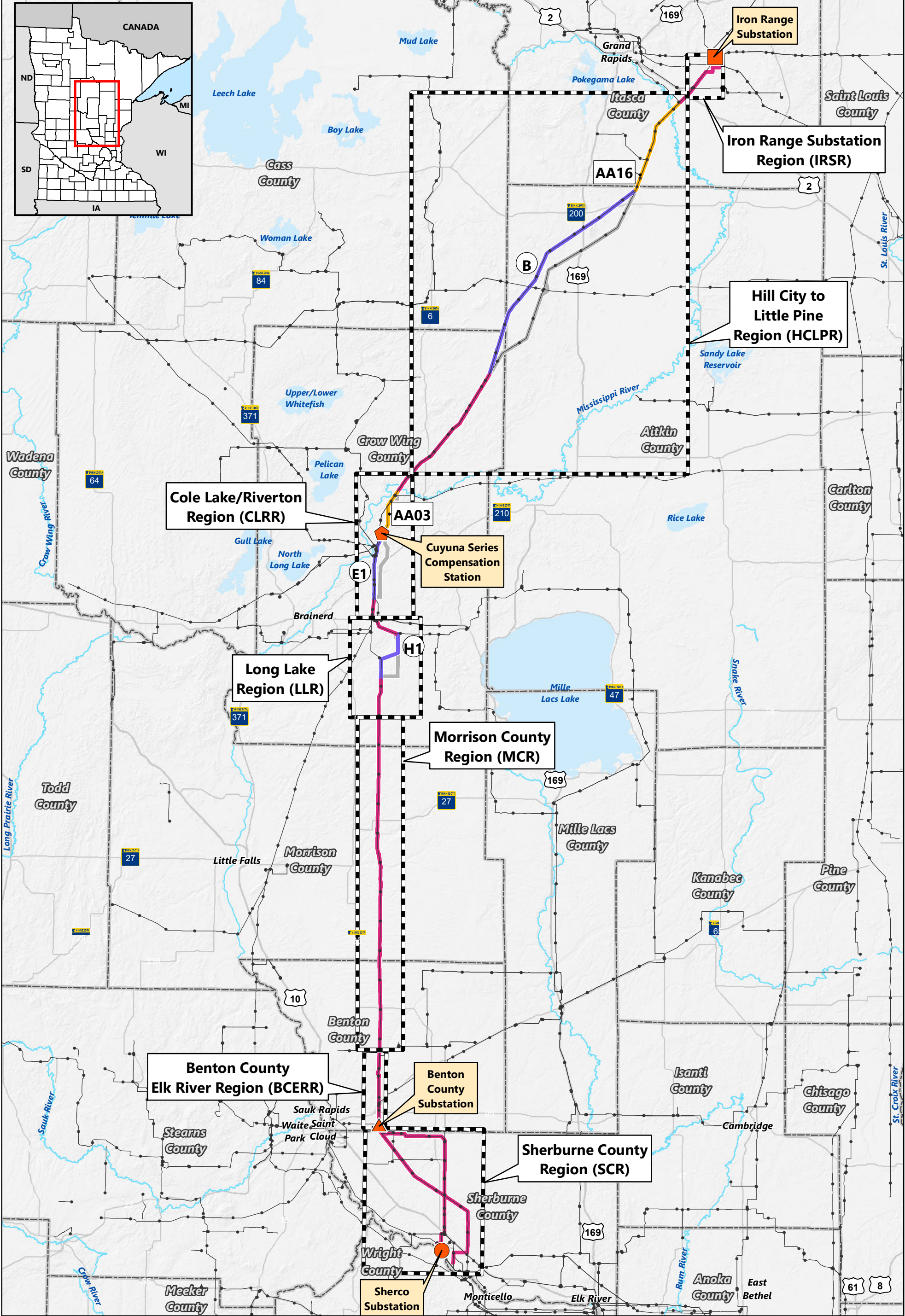
- Cuyuna Series Compensation Station
- Example Route 1**
- Applicants' Proposed Route
- Route Alternative
- Alignment Alternative



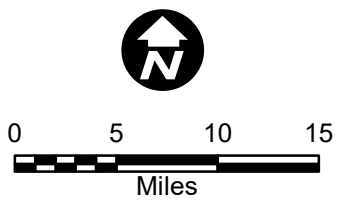
Map 7-1

**APPLICANTS' PROPOSED ROUTE WITH MODIFICATIONS OVERVIEW MAP**  
Northland Reliability Project





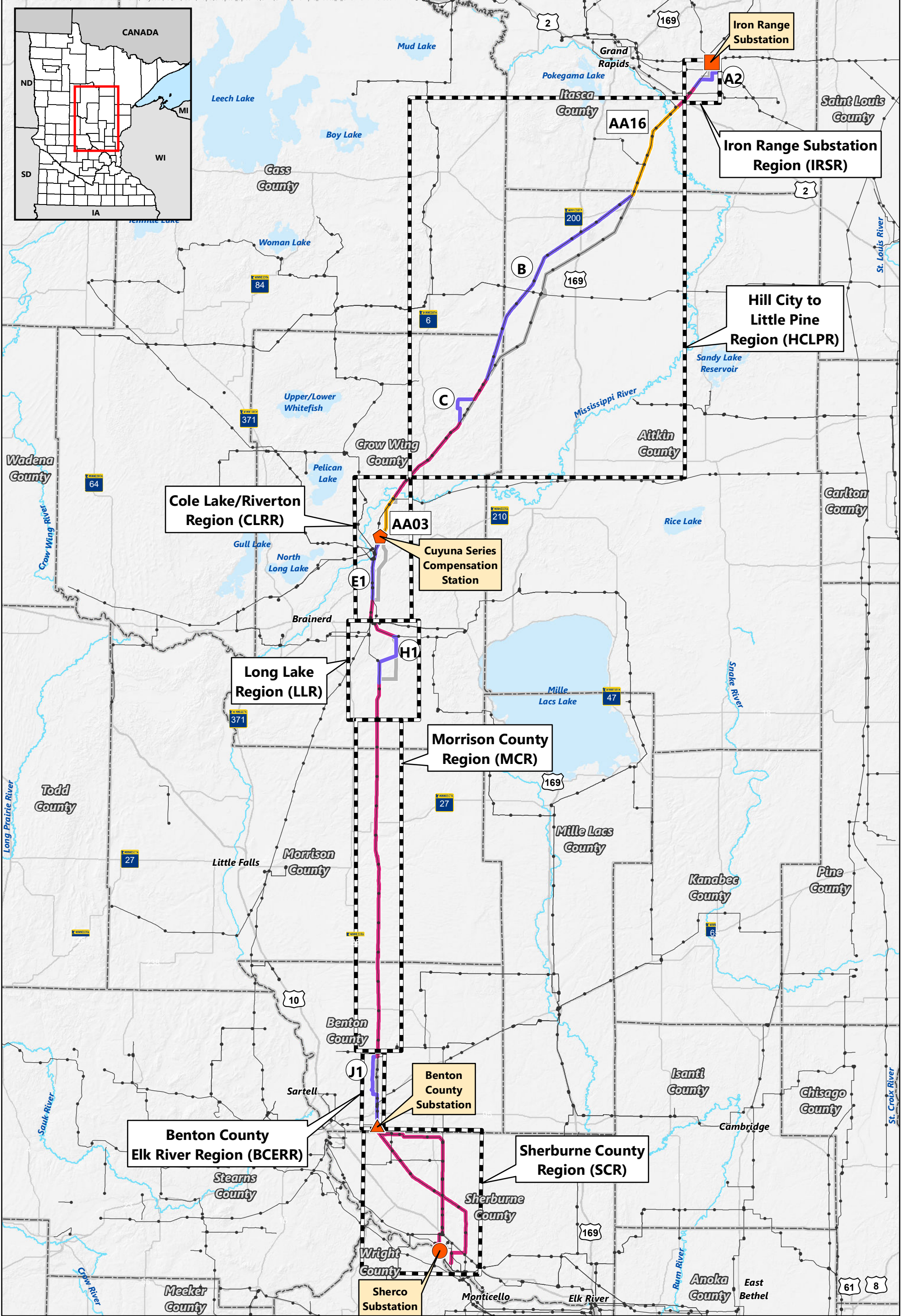
- Original Applicants' Proposed Route
- Regions of Analysis
- Existing Transmission Line
- Benton County Substation
- Iron Range Substation
- Sherco Substation
- Cuyuna Series Compensation Station
- Example Route 1**
- Applicants' Proposed Route
- Route Alternative
- Alignment Alternative



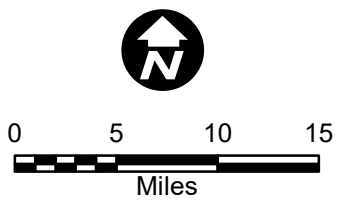
Map 7-2

**EXAMPLE ROUTE 1  
OVERVIEW MAP**  
Northland Reliability Project





- Original Applicants' Proposed Route
- Regions of Analysis
- Existing Transmission Line
- Benton County Substation
- Iron Range Substation
- Sherco Substation
- Cuyuna Series Compensation Station
- Example Route 2**
- Applicants' Proposed Route
- Route Alternative
- Alignment Alternative



Map 7-3  
**EXAMPLE ROUTE 2**  
**OVERVIEW MAP**  
 Northland Reliability Project