


APPROXIMATE SCALE



NATIONAL FLOOD INSURANCE PROGRAM

**FIRM**  
FLOOD INSURANCE RATE MAP

CHIPPEWA  
COUNTY,  
MINNESOTA  
(UNINCORPORATED AREAS)

PANEL 160 OF 170

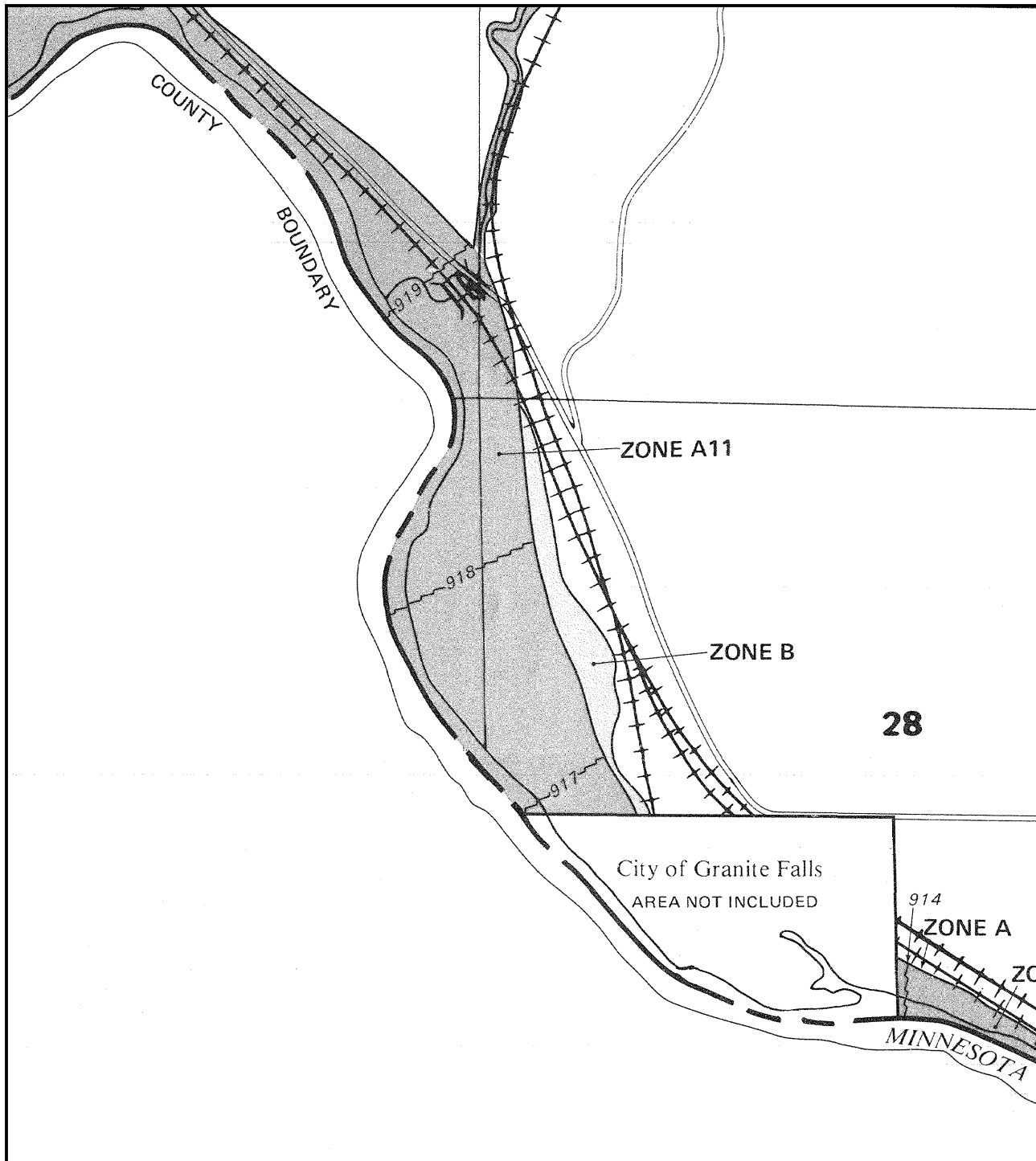
COMMUNITY-PANEL NUMBER  
270066 0160 B

EFFECTIVE DATE:  
JUNE 17, 1986




Federal Emergency Management Agency

This is an official copy of a portion of the above referenced flood map. It was extracted using F-MIT On-Line. This map does not reflect changes or amendments which may have been made subsequent to the date on the title block. For the latest product information about National Flood Insurance Program flood maps check the FEMA Flood Map Store at [www.msc.fema.gov](http://www.msc.fema.gov)



APPROXIMATE SCALE



NATIONAL FLOOD INSURANCE PROGRAM

**FIRM**  
FLOOD INSURANCE RATE MAP

CHIPPEWA  
COUNTY,  
MINNESOTA  
(UNINCORPORATED AREAS)

PANEL 160 OF 170

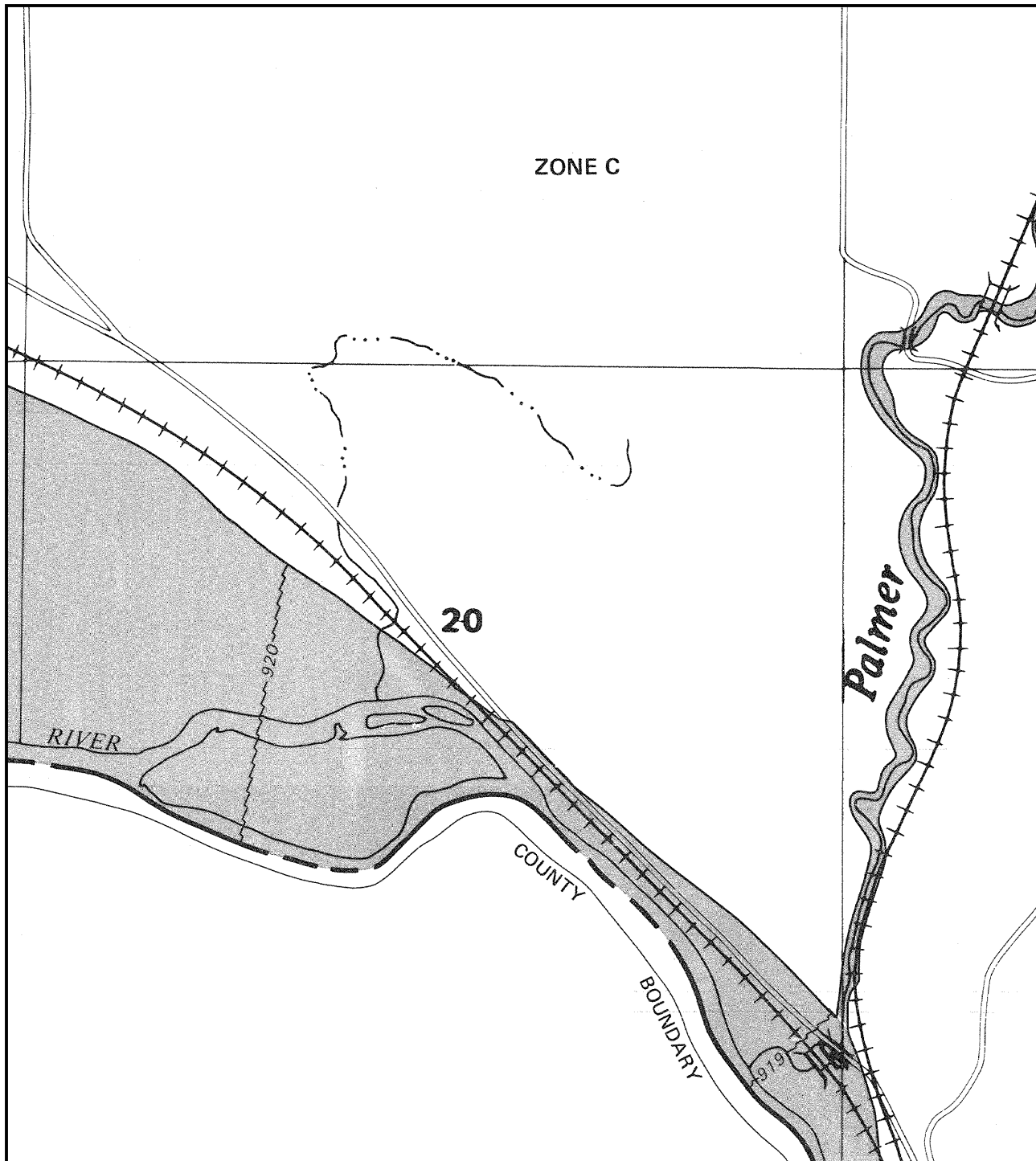
COMMUNITY-PANEL NUMBER  
270066 0160 B

EFFECTIVE DATE:  
JUNE 17, 1986




Federal Emergency Management Agency

This is an official copy of a portion of the above referenced flood map. It was extracted using F-MIT On-Line. This map does not reflect changes or amendments which may have been made subsequent to the date on the title block. For the latest product information about National Flood Insurance Program flood maps check the FEMA Flood Map Store at [www.msc.fema.gov](http://www.msc.fema.gov)



APPROXIMATE SCALE



NATIONAL FLOOD INSURANCE PROGRAM

**FIRM**  
FLOOD INSURANCE RATE MAP

CHIPPEWA  
COUNTY,  
MINNESOTA  
(UNINCORPORATED AREAS)

PANEL 160 OF 170

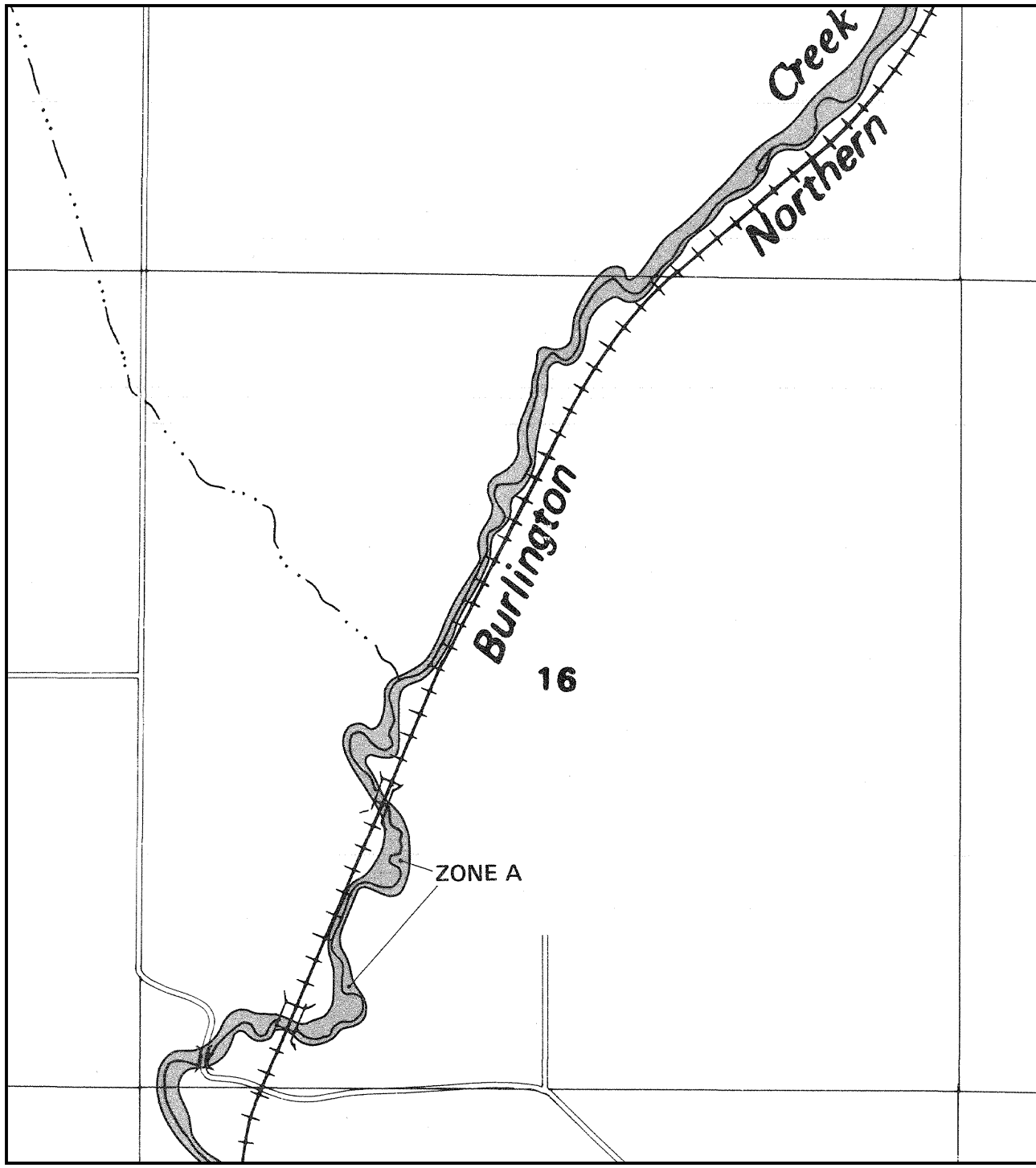
COMMUNITY-PANEL NUMBER  
270066 0160 B

EFFECTIVE DATE:  
JUNE 17, 1986




Federal Emergency Management Agency

This is an official copy of a portion of the above referenced flood map. It was extracted using F-MIT On-Line. This map does not reflect changes or amendments which may have been made subsequent to the date on the title block. For the latest product information about National Flood Insurance Program flood maps check the FEMA Flood Map Store at [www.msc.fema.gov](http://www.msc.fema.gov)



APPROXIMATE SCALE



NATIONAL FLOOD INSURANCE PROGRAM

**FIRM**  
FLOOD INSURANCE RATE MAP

CHIPPEWA  
COUNTY,  
MINNESOTA  
(UNINCORPORATED AREAS)

PANEL 160 OF 170

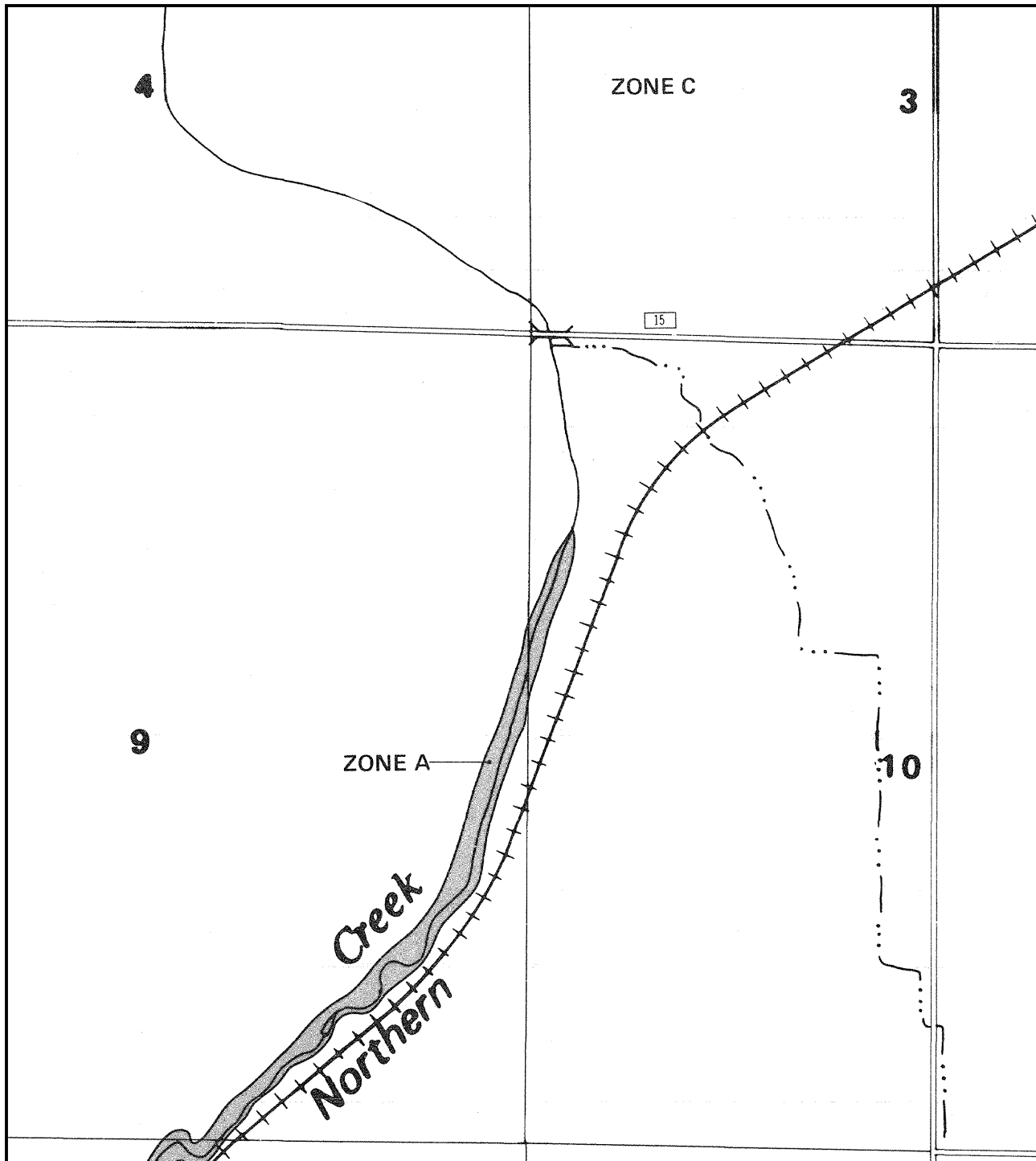
COMMUNITY-PANEL NUMBER  
270066 0160 B

EFFECTIVE DATE:  
JUNE 17, 1986




Federal Emergency Management Agency

This is an official copy of a portion of the above referenced flood map. It was extracted using F-MIT On-Line. This map does not reflect changes or amendments which may have been made subsequent to the date on the title block. For the latest product information about National Flood Insurance Program flood maps check the FEMA Flood Map Store at [www.msc.fema.gov](http://www.msc.fema.gov)



APPROXIMATE SCALE



NATIONAL FLOOD INSURANCE PROGRAM

**FIRM**  
FLOOD INSURANCE RATE MAP

CHIPPEWA  
COUNTY,  
MINNESOTA  
(UNINCORPORATED AREAS)

PANEL 160 OF 170

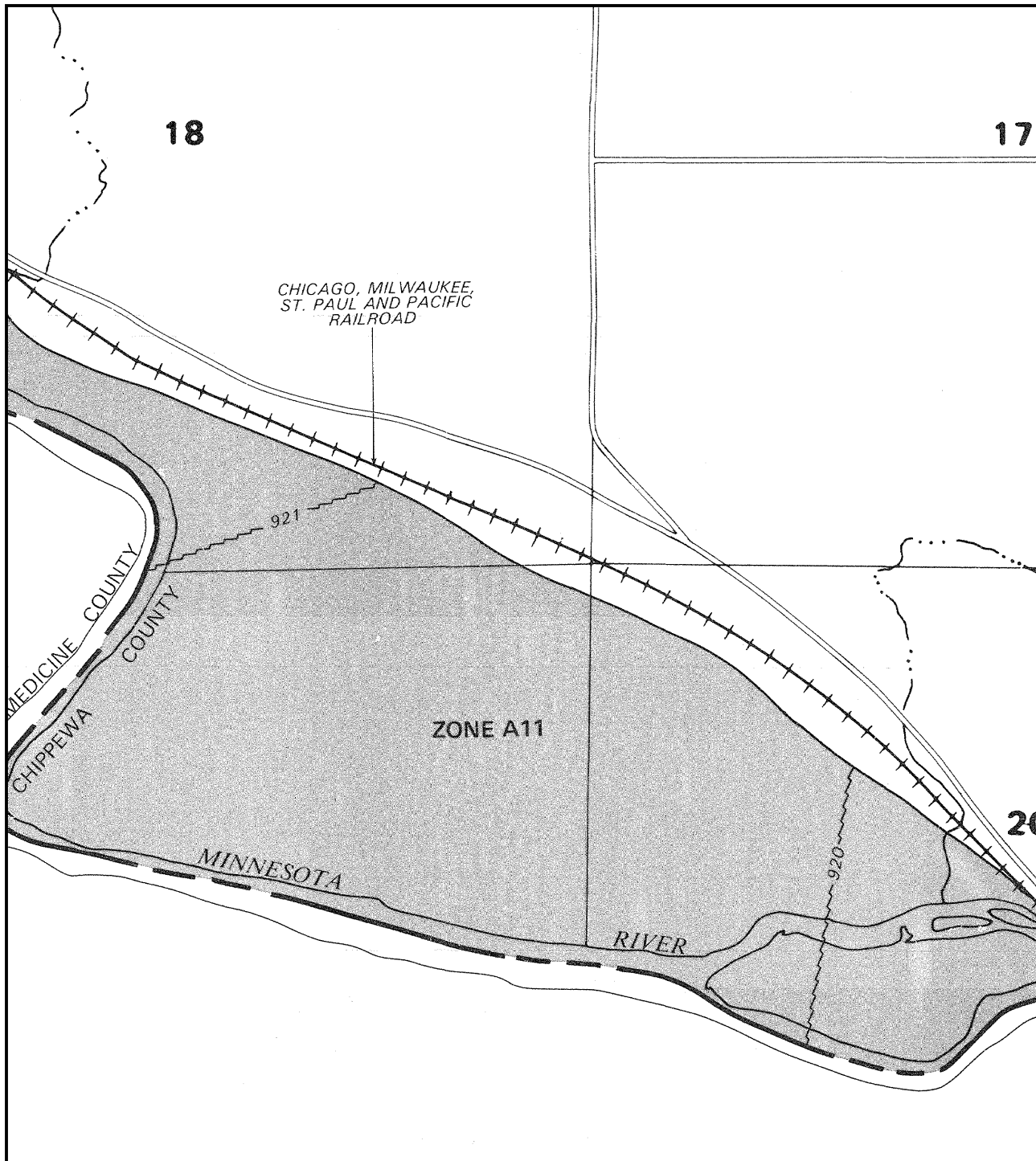
COMMUNITY-PANEL NUMBER  
270066 0160 B

EFFECTIVE DATE:  
JUNE 17, 1986



Federal Emergency Management Agency

This is an official copy of a portion of the above referenced flood map. It was extracted using F-MIT On-Line. This map does not reflect changes or amendments which may have been made subsequent to the date on the title block. For the latest product information about National Flood Insurance Program flood maps check the FEMA Flood Map Store at [www.msc.fema.gov](http://www.msc.fema.gov)



APPROXIMATE SCALE



NATIONAL FLOOD INSURANCE PROGRAM

**FIRM**  
FLOOD INSURANCE RATE MAP

CHIPPEWA  
COUNTY,  
MINNESOTA  
(UNINCORPORATED AREAS)

PANEL 160 OF 170

COMMUNITY-PANEL NUMBER  
270066 0160 B

EFFECTIVE DATE:  
JUNE 17, 1986



Federal Emergency Management Agency

This is an official copy of a portion of the above referenced flood map. It was extracted using F-MIT On-Line. This map does not reflect changes or amendments which may have been made subsequent to the date on the title block. For the latest product information about National Flood Insurance Program flood maps check the FEMA Flood Map Store at [www.msc.fema.gov](http://www.msc.fema.gov)