

Attachment A

Turbine Number	Pending Wind Rights Parcels
T-1	09-0057-000
T-2	09-0057-000
T-12	09-0087-000
T-37	17-0183-000
T-50	17-0184-000
T-51	03-0032-500
	03-0036-500
T-54	03-0039-000
T-56	14-0067-000
T-58	14-0077-000
T-61	03-0032-500
T-63	03-0039-000
T-66	03-0098-000
T-67	03-0098-000
T-85	17-0106-000
T-92	17-0118-000
T-93	17-0108-500
	17-0167-000
T-95	17-0118-000
T-96	17-0166-000
T-97	17-0118-000
T-98	17-0118-000
T-99	17-0128-000
T-101	17-0163-500
T-102	17-0128-000
T-105	17-0165-500
T-108	17-0174-000
T-109	14-0075-000
T-110	03-0027-000
T-116	03-0024-500
T-117	03-0024-500
T-122	17-0212-000
T-126	17-0212-000
T-128	03-0015-000
T-130	03-0015-000
	03-0016-000
T-131	03-0016-000
T-132	03-0008-000
	17-0212-000
T-133	03-0009-000
T-134	03-0009-000

Attachment B


AFFIDAVIT OF MAILING

**In the Matter of the Application for an
Amendment to Site Permit to Repower the
201 MW Nobles Wind Farm in Nobles County,
Minnesota**

MPUC Docket No. IP-6646//WS-09-584

STATE OF MINNESOTA)
) SS.
COUNTY OF HENNEPIN)

Pete Gitzen, of Xcel Energy, in the City of Minneapolis, State of
Minnesota, being duly sworn, says that on the 10th day of May, 2021, he sent a final written
offer by certified mail to all landowners who have not yet executed a participation agreement
related to the above-referenced matter.




Pete Gitzen

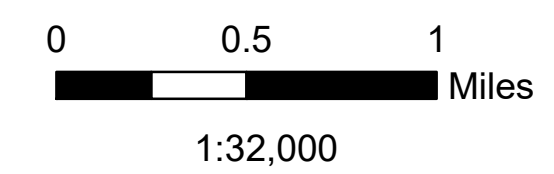
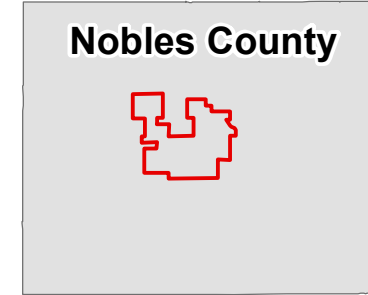
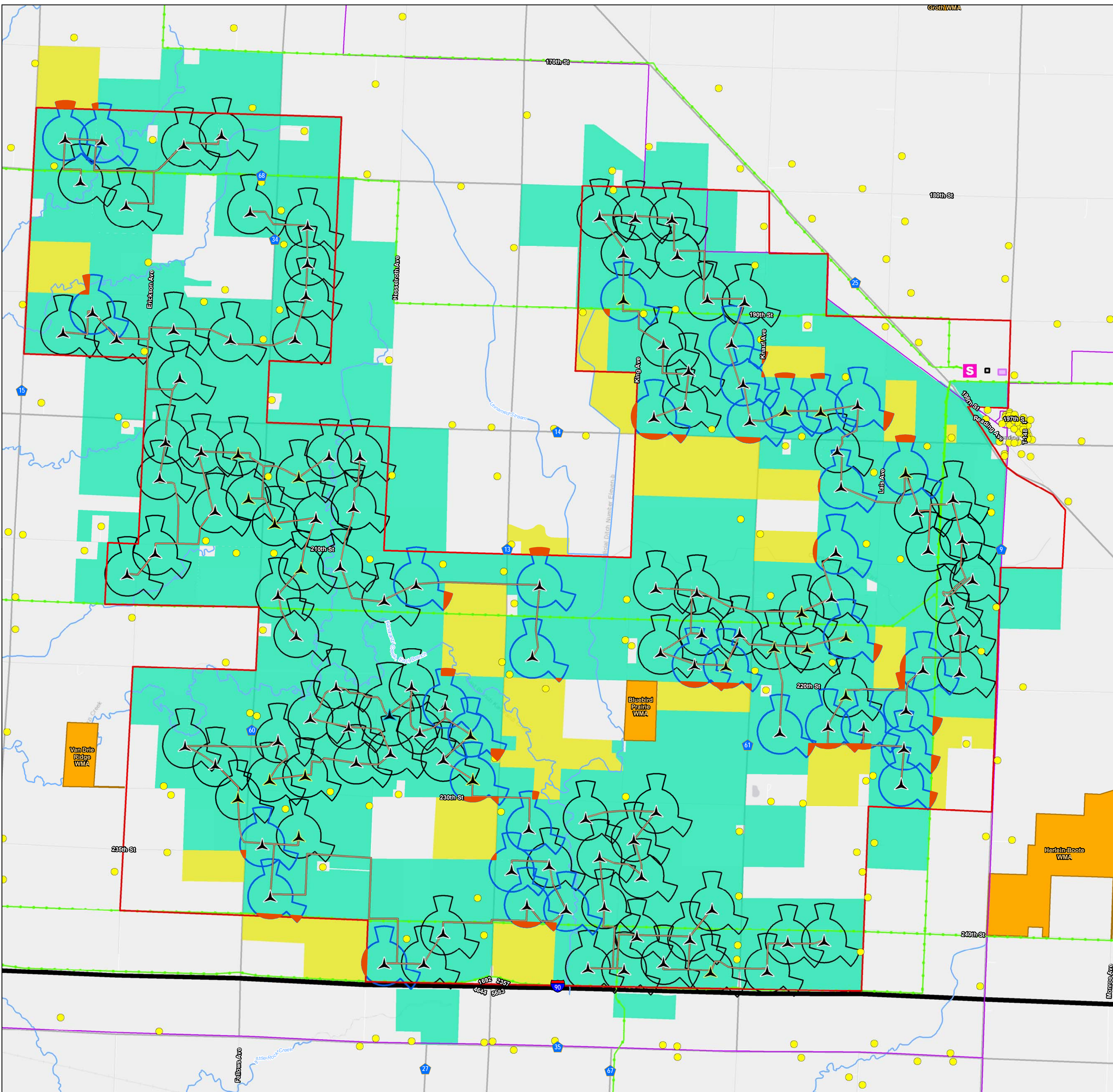
Subscribed and sworn to before me
this 10th day of May, 2021



Notary Public



Attachment C



- Turbine (91m rotor diameter)
- Turbine (97m rotor diameter)
- Turbine (136m rotor diameter)
- Residential Structure (within 1 mile of Project Area Boundary)
- Existing Substation
- Project Boundary
- O&M Area
- Project Substation
- Wind Access Buffer
- Wind Access Buffer with Waiver Request
- Portion of Wind Rights Only Parcels for Which a Waiver is Requested
- Wind Rights Only (Waiver Requested)
- Existing Lease or Wind Rights Agreement
- Proposed Crane Path
- Snowmobile Trail
- Existing Transmission Line
- Public Water Watercourse
- Wildlife Management Area
- Public Water Basin

Data Source: Xcel Energy, US Census, MDOT, USGS

Wind Access Buffer Setbacks

Nobles Repower Project

Nobles County, Minnesota



For Environmental Review Purposes Only