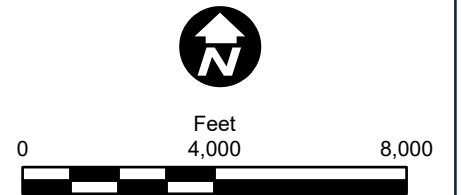
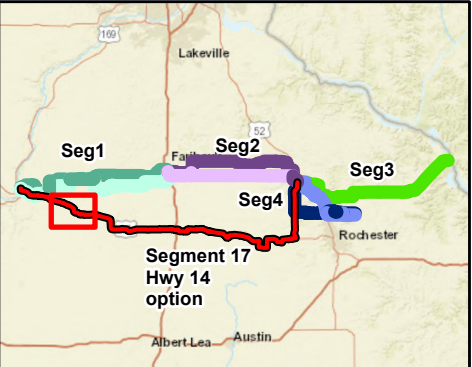
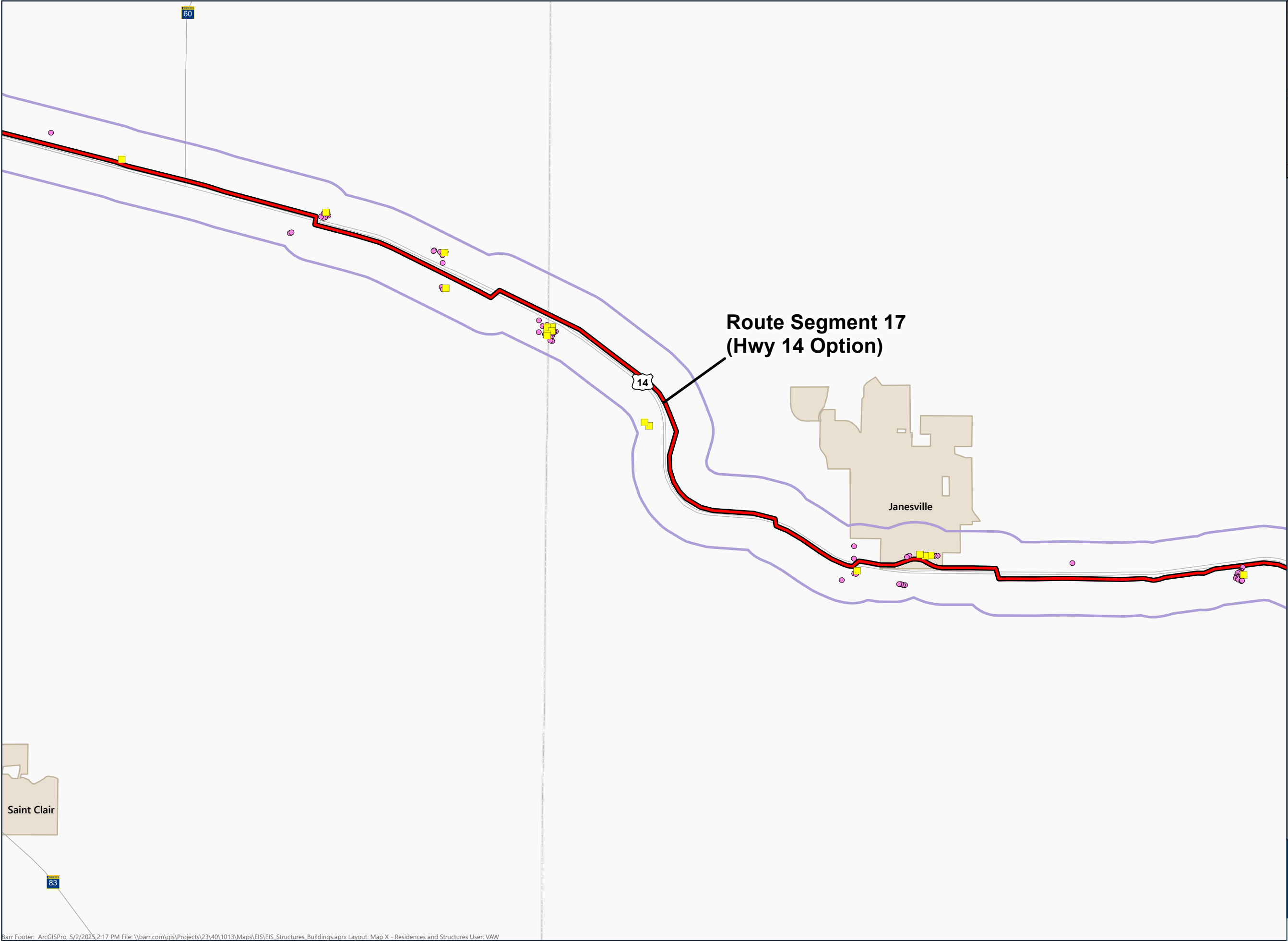


- Route Segment 17 (Hwy 14 Option)
- Other Segments
- Local Vicinity (within 800' of the anticipated alignment)
- Substation
- Residence Location *
- Non-Residential Structure *
- Municipal Boundary
- Voltage (kV)**
 - 69
 - 115
 - 345

**Note:
Residences and other buildings only
shown within 800 feet of
anticipated alignments.*

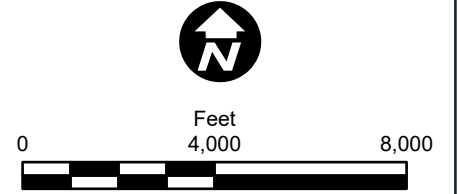


**ROUTE SEGMENT 17
(HIGHWAY 14)
RESIDENCES AND STRUCTURES**
Mankato - Mississippi River
Transmission Line Project

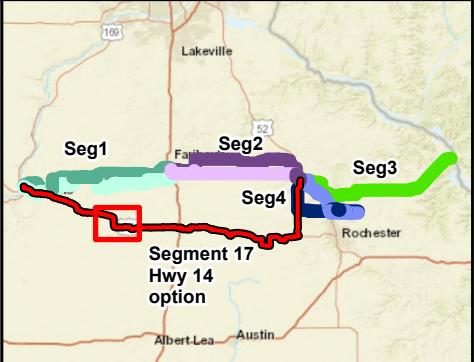
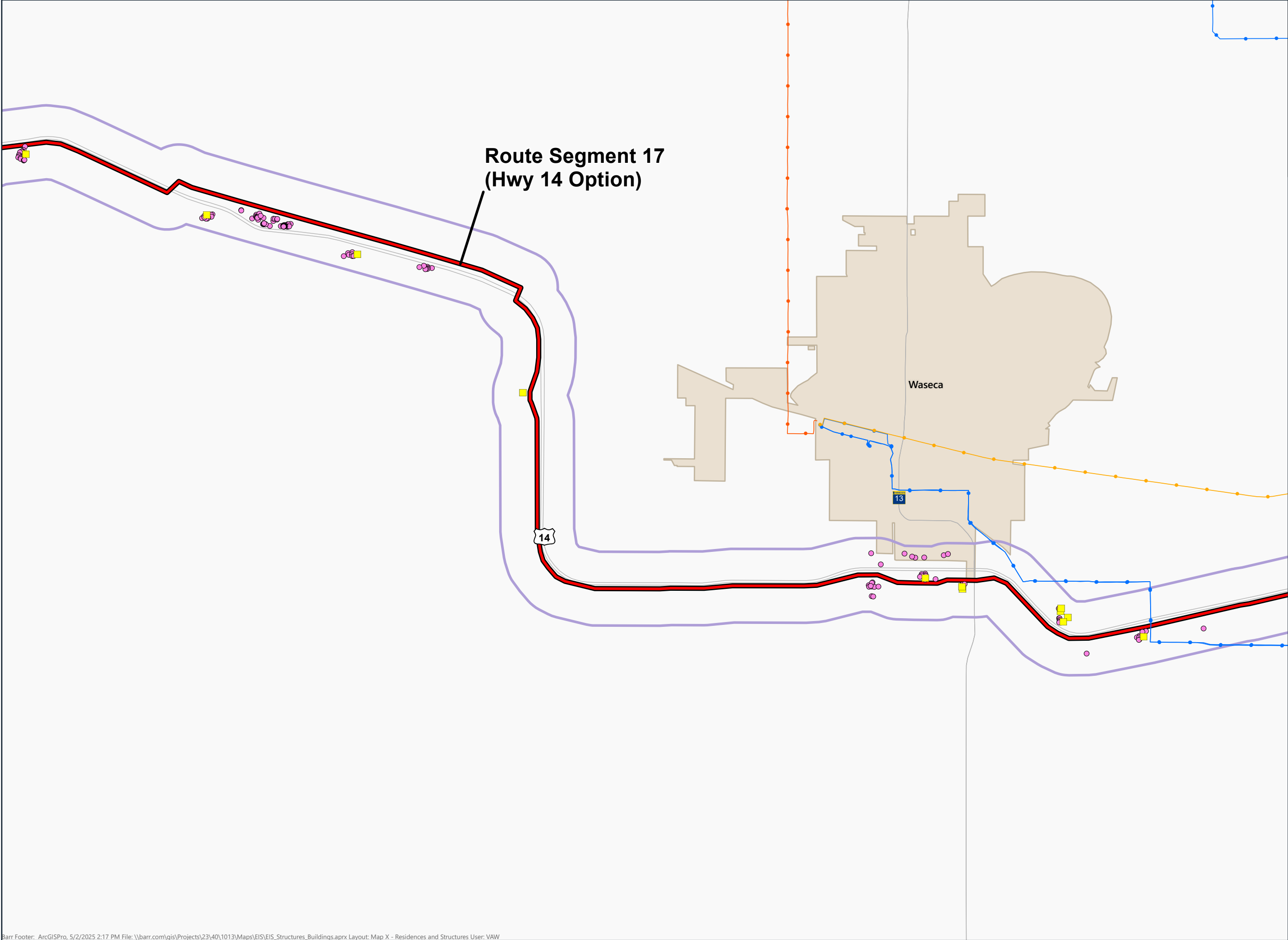


- Route Segment 17 (Hwy 14 Option)
- Other Segments
- Local Vicinity (within 800' of the anticipated alignment)
- Residence Location *
- Non-Residential Structure *
- Municipal Boundary

**Note:
Residences and other buildings only
shown within 800 feet of
anticipated alignments.*

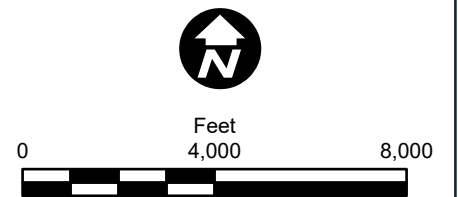


**ROUTE SEGMENT 17
(HIGHWAY 14)
RESIDENCES AND STRUCTURES**
Mankato - Mississippi River
Transmission Line Project

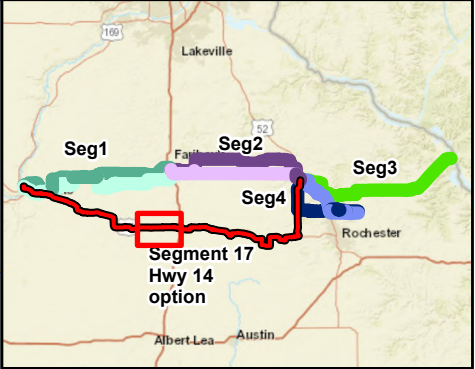
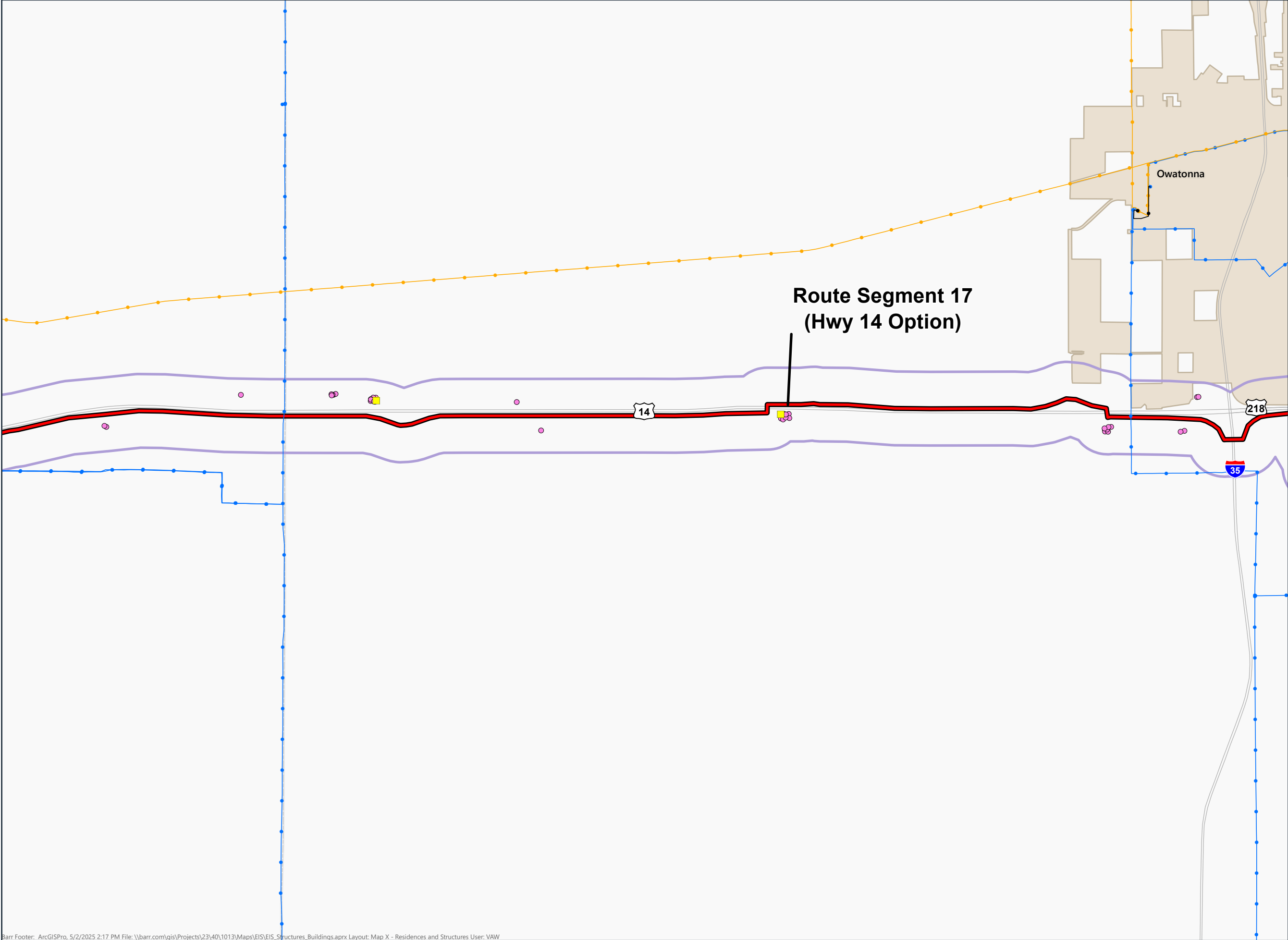


- Route Segment 17 (Hwy 14 Option)
 - Other Segments
 - Local Vicinity (within 800' of the anticipated alignment)
 - Residence Location *
 - Non-Residential Structure *
 - Municipal Boundary
- Voltage (kV)**
- 69
 - 115
 - 161

**Note:
Residences and other buildings only
shown within 800 feet of
anticipated alignments.*

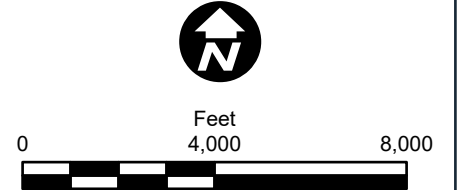


**ROUTE SEGMENT 17
(HIGHWAY 14)
RESIDENCES AND STRUCTURES**
Mankato - Mississippi River
Transmission Line Project

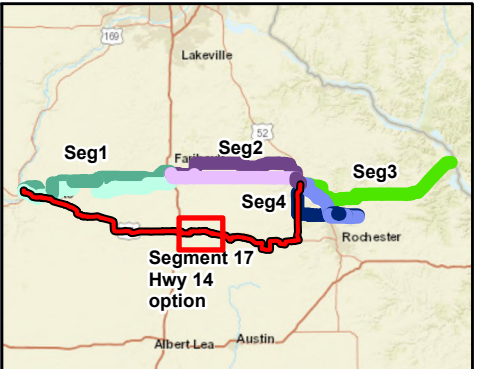
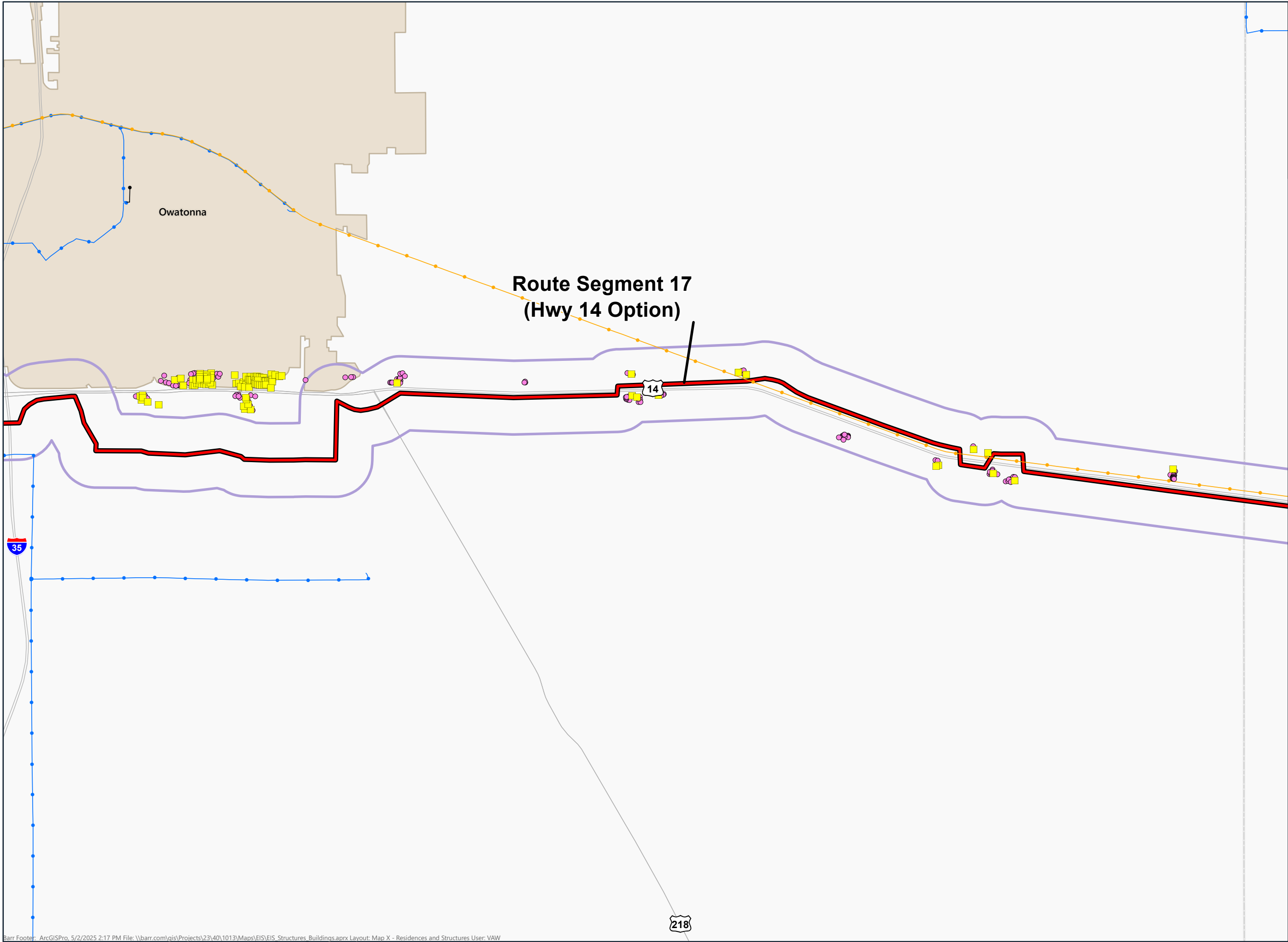


- Route Segment 17 (Hwy 14 Option)
- Other Segments
- Local Vicinity (within 800' of the anticipated alignment)
- Residence Location *
- Non-Residential Structure *
- Municipal Boundary
- Voltage (kV)**
 - 69
 - 161
 - Unavailable

**Note:
Residences and other buildings only
shown within 800 feet of
anticipated alignments.*

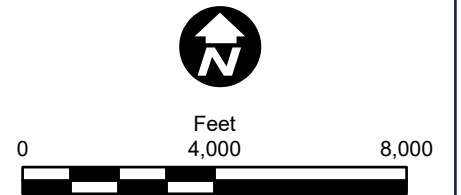


**ROUTE SEGMENT 17
(HIGHWAY 14)
RESIDENCES AND STRUCTURES**
Mankato - Mississippi River
Transmission Line Project



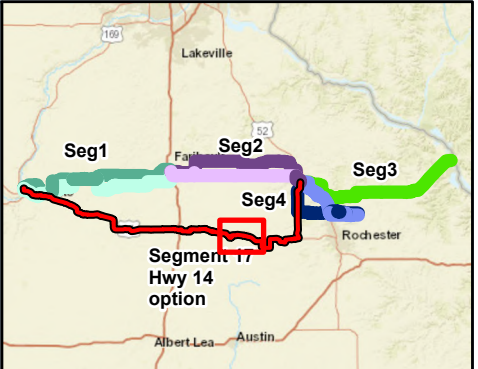
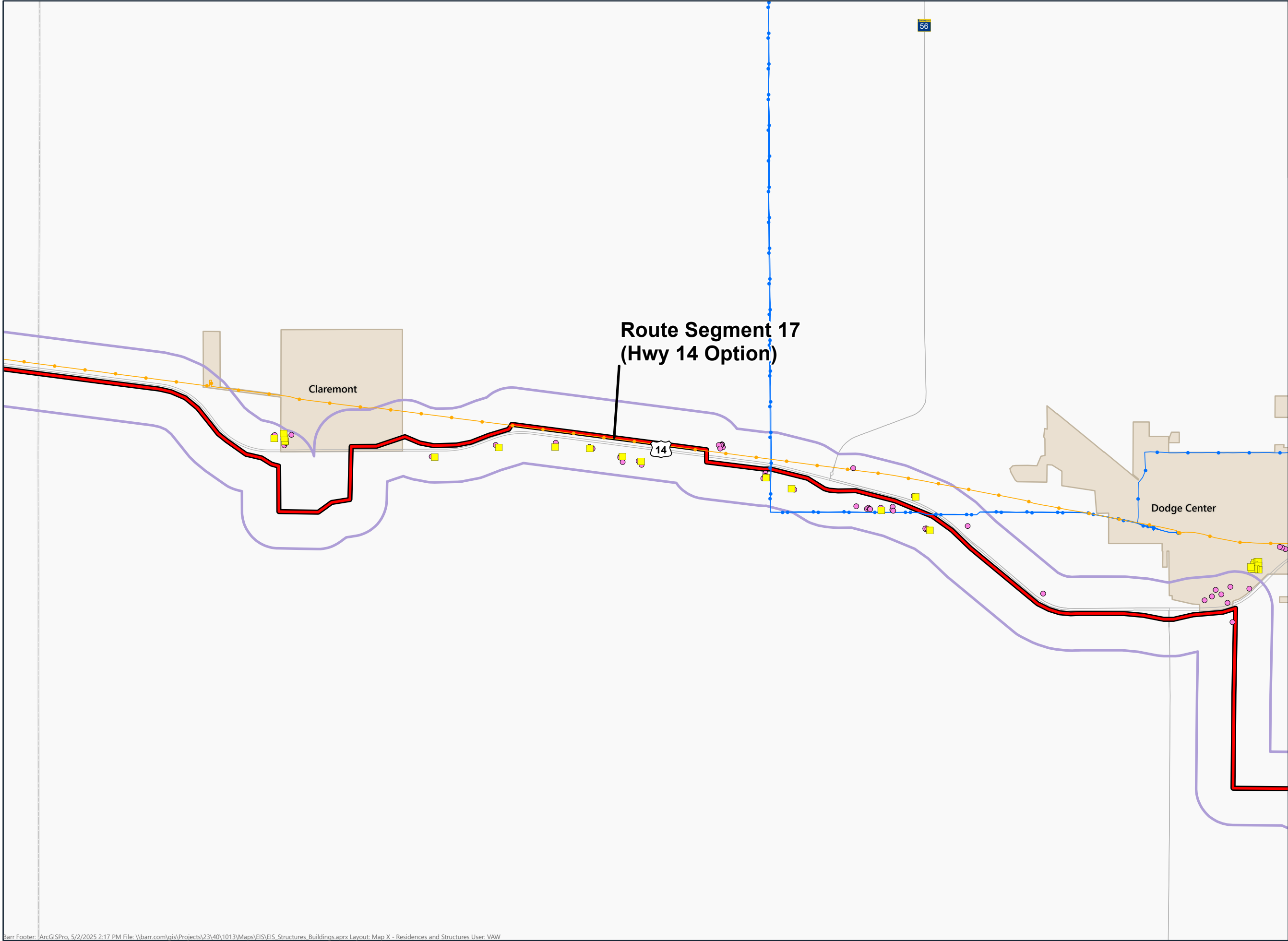
- Route Segment 17 (Hwy 14 Option)
 - Other Segments
 - Local Vicinity (within 800' of the anticipated alignment)
 - Residence Location *
 - Non-Residential Structure *
 - Municipal Boundary
- Voltage (kV)**
- 69
 - 161
 - Unavailable

**Note:
Residences and other buildings only
shown within 800 feet of
anticipated alignments.*



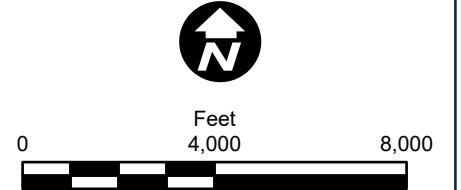
**ROUTE SEGMENT 17
(HIGHWAY 14)
RESIDENCES AND STRUCTURES**
Mankato - Mississippi River
Transmission Line Project

Map 41-5

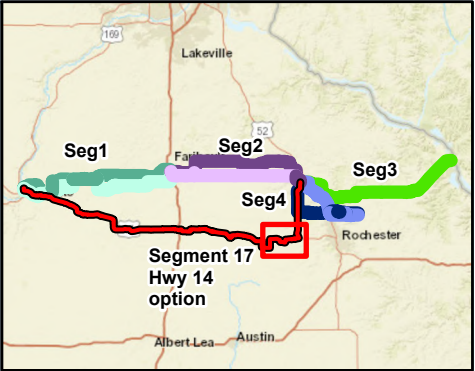
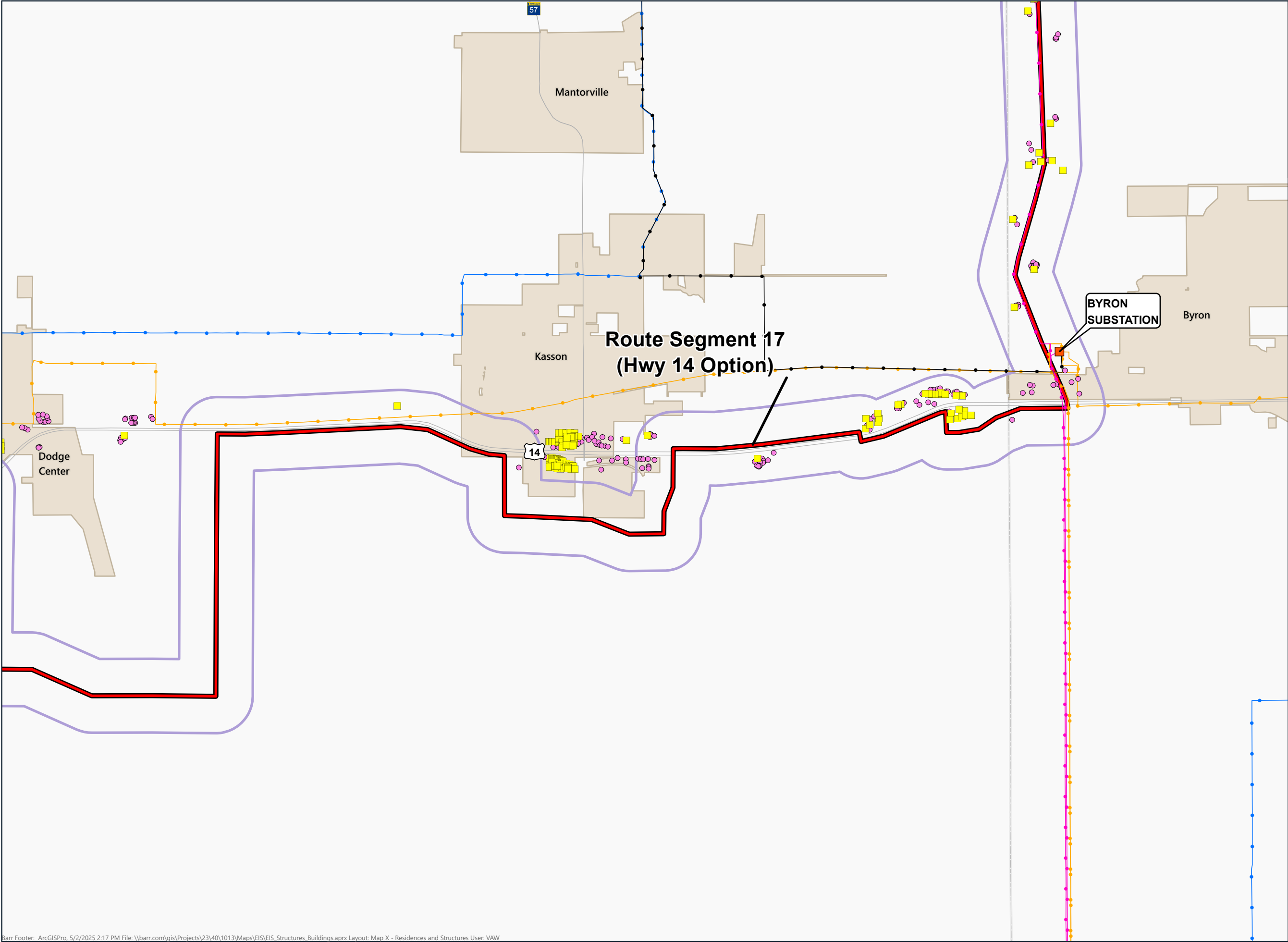


- Route Segment 17 (Hwy 14 Option)
- Other Segments
- Local Vicinity (within 800' of the anticipated alignment)
- Residence Location *
- Non-Residential Structure *
- Municipal Boundary
- Voltage (kV)**
 - 69
 - 161

**Note:
Residences and other buildings only
shown within 800 feet of
anticipated alignments.*

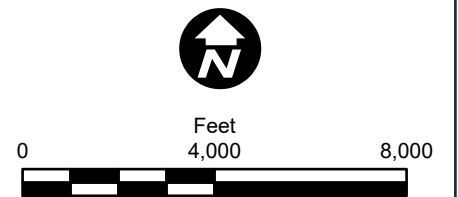


**ROUTE SEGMENT 17
(HIGHWAY 14)
RESIDENCES AND STRUCTURES**
Mankato - Mississippi River
Transmission Line Project

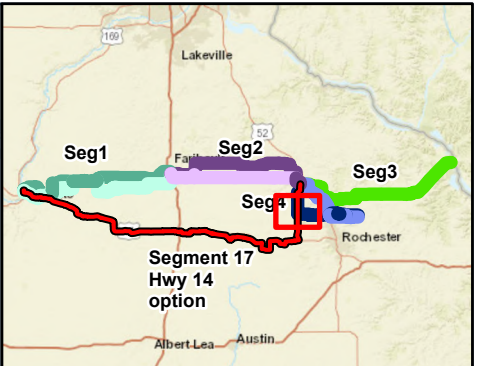
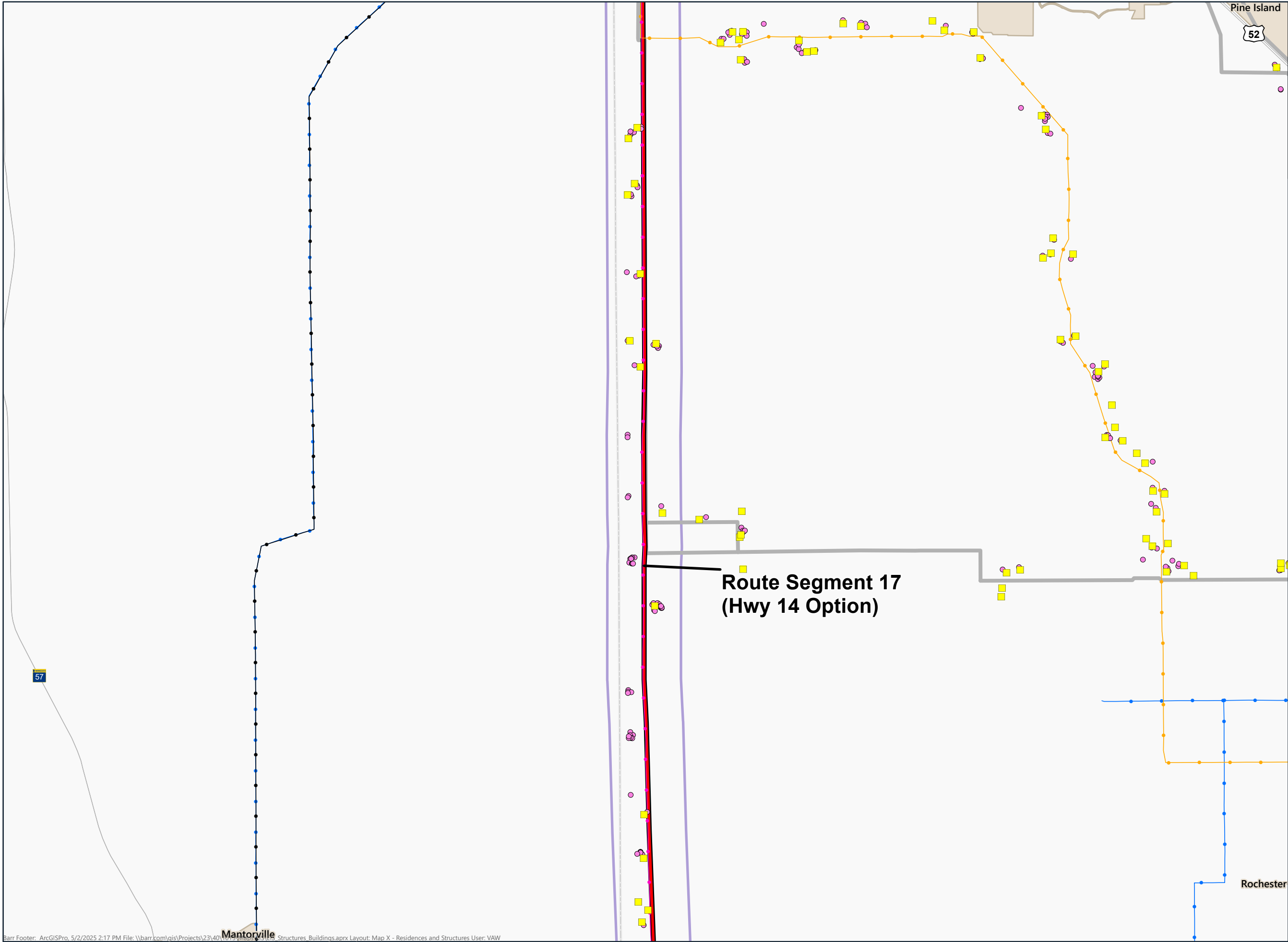


- Route Segment 17 (Hwy 14 Option)
 - Other Segments
 - Local Vicinity (within 800' of the anticipated alignment)
 - Substation
 - Residence Location *
 - Non-Residential Structure *
 - Municipal Boundary
- Voltage (kV)**
- 69
 - 161
 - 345
 - Unavailable

**Note:
Residences and other buildings only
shown within 800 feet of
anticipated alignments.*

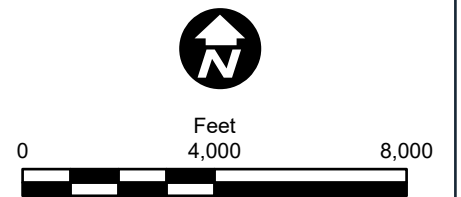


**ROUTE SEGMENT 17
(HIGHWAY 14)
RESIDENCES AND STRUCTURES**
Mankato - Mississippi River
Transmission Line Project

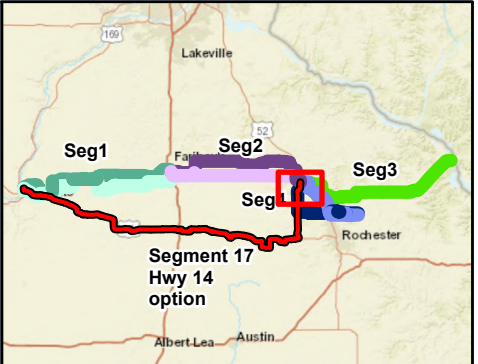
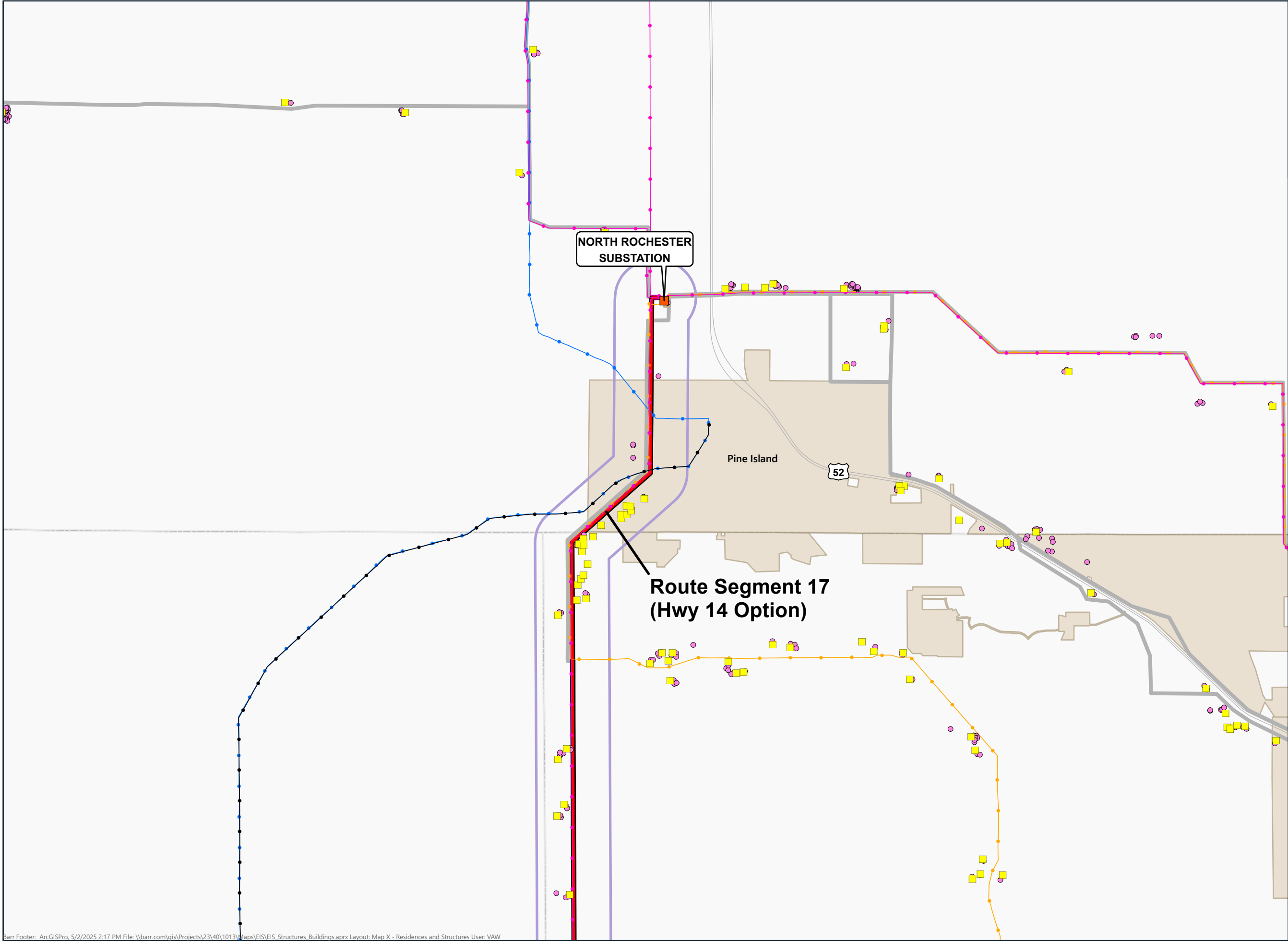


- Route Segment 17 (Hwy 14 Option)
 - Other Segments
 - Local Vicinity (within 800' of the anticipated alignment)
 - Residence Location *
 - Non-Residential Structure *
 - Municipal Boundary
- Voltage (kV)**
- 69
 - 161
 - 345
 - Unavailable

**Note:
Residences and other buildings only
shown within 800 feet of
anticipated alignments.*

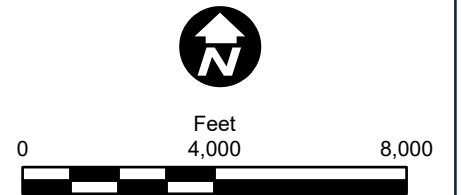


**ROUTE SEGMENT 17
(HIGHWAY 14)
RESIDENCES AND STRUCTURES**
Mankato - Mississippi River
Transmission Line Project



- Route Segment 17 (Hwy 14 Option)
 - Other Segments
 - Local Vicinity (within 800' of the anticipated alignment)
 - Substation
 - Residence Location *
 - Non-Residential Structure *
 - Municipal Boundary
- Voltage (kV)**
- 69
 - 161
 - 345
 - Unavailable

**Note:
Residences and other buildings only
shown within 800 feet of
anticipated alignments.*



**ROUTE SEGMENT 17
(HIGHWAY 14)
RESIDENCES AND STRUCTURES**
Mankato - Mississippi River
Transmission Line Project