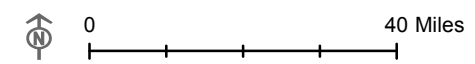
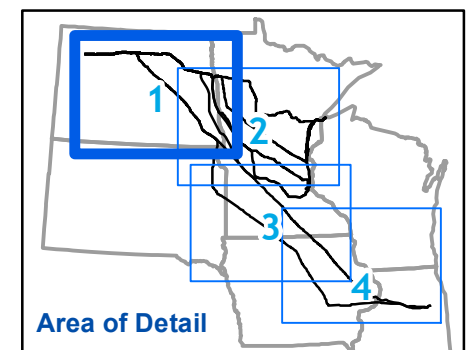
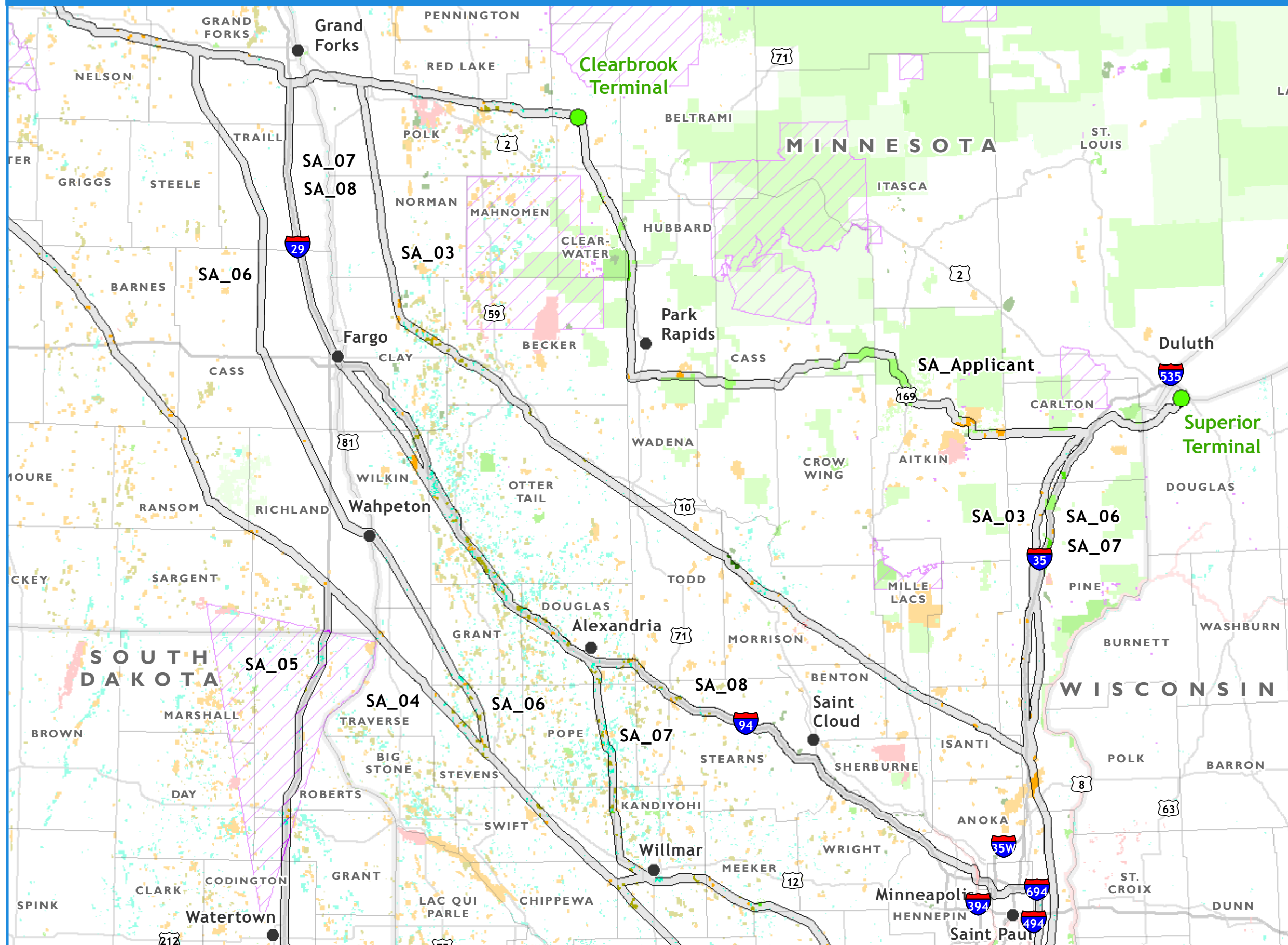


- Legend**
- System Endpoints
  - System Alternatives (2mile Corridor)
  - Cities
  - County Boundary
  - State Boundary
  - Interstate
  - US Highway
  - Waterfowl Production Area
  - National Wildlife Refuge Area
  - National Park Area
  - Indian Reservation
  - National / State Forest
  - Natural Areas
  - State Park
  - State Wildlife Areas
  - Conservation Areas

Source: NRCS, NCED Easements, 2014  
 USFWS Waterfowl Production Areas and National Wildlife Refuges, National Park Service  
 State Resource Lands: Minnesota DNR, Iowa DNR, Illinois DNR, North Dakota Game and Fish, North Dakota Parks and Recreation, South Dakota Game Fish and Parks



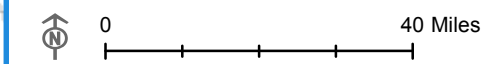
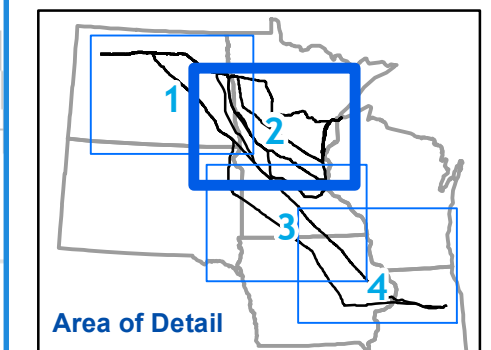
PUC DOCKET 13-473



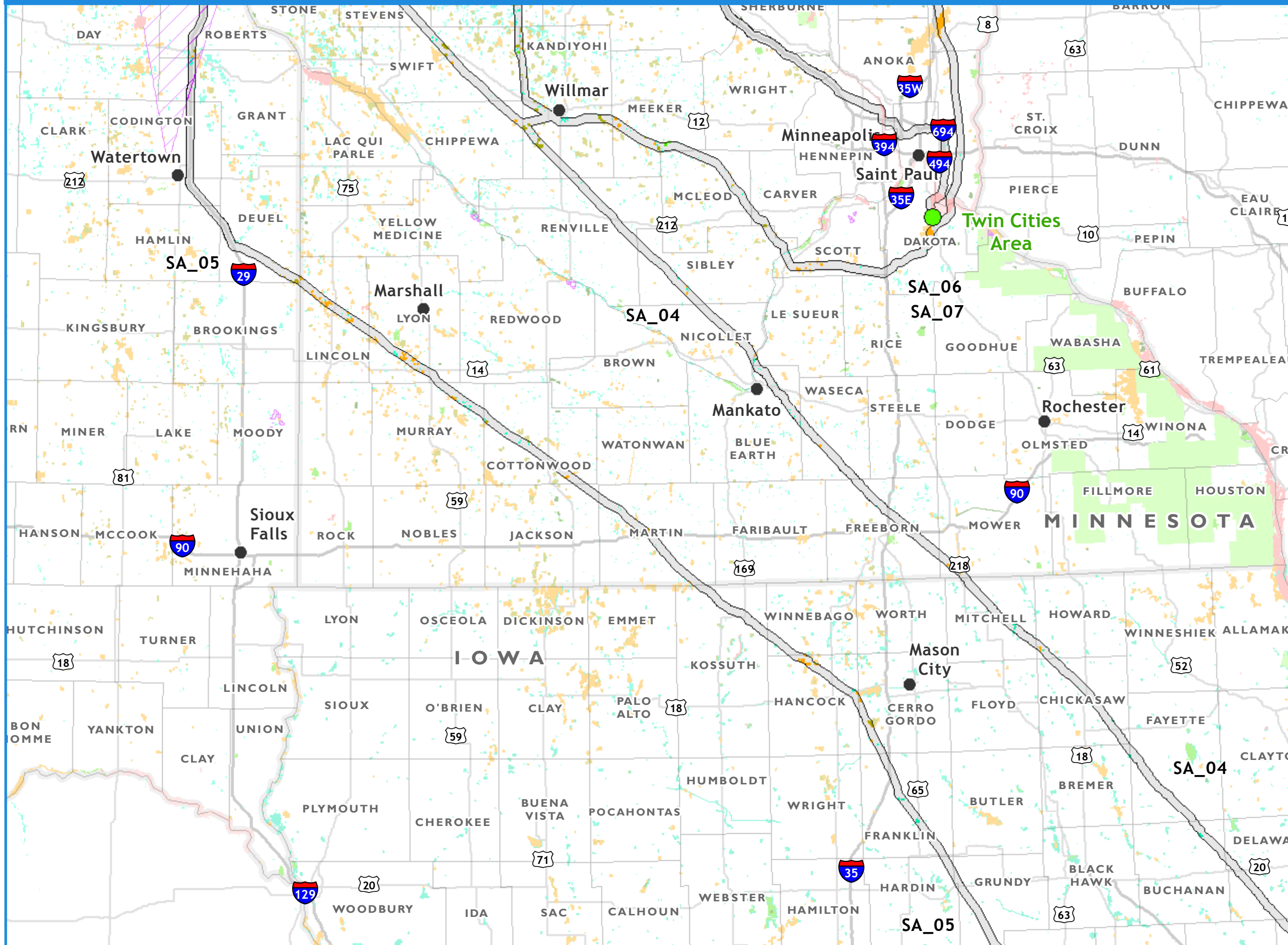
**Legend**

- System Endpoints
- System Alternatives (2mile Corridor)
- Cities
- County Boundary
- State Boundary
- Interstate
- US Highway
- Waterfowl Production Area
- National Wildlife Refuge Area
- National Park Area
- Indian Reservation
- National / State Forest
- Natural Areas
- State Park
- State Wildlife Areas
- Conservation Areas

Source: NRCS, NCED Easements, 2014  
 USFWS Waterfowl Production Areas and National Wildlife Refuges, National Park Service  
 State Resource Lands: Minnesota DNR, Iowa DNR, Illinois DNR, North Dakota Game and Fish, North Dakota Parks and Recreation, South Dakota Game Fish and Parks

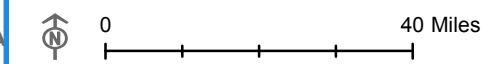
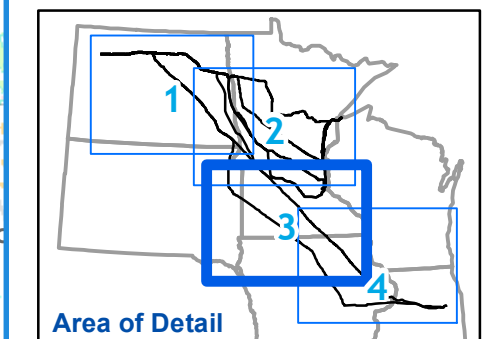




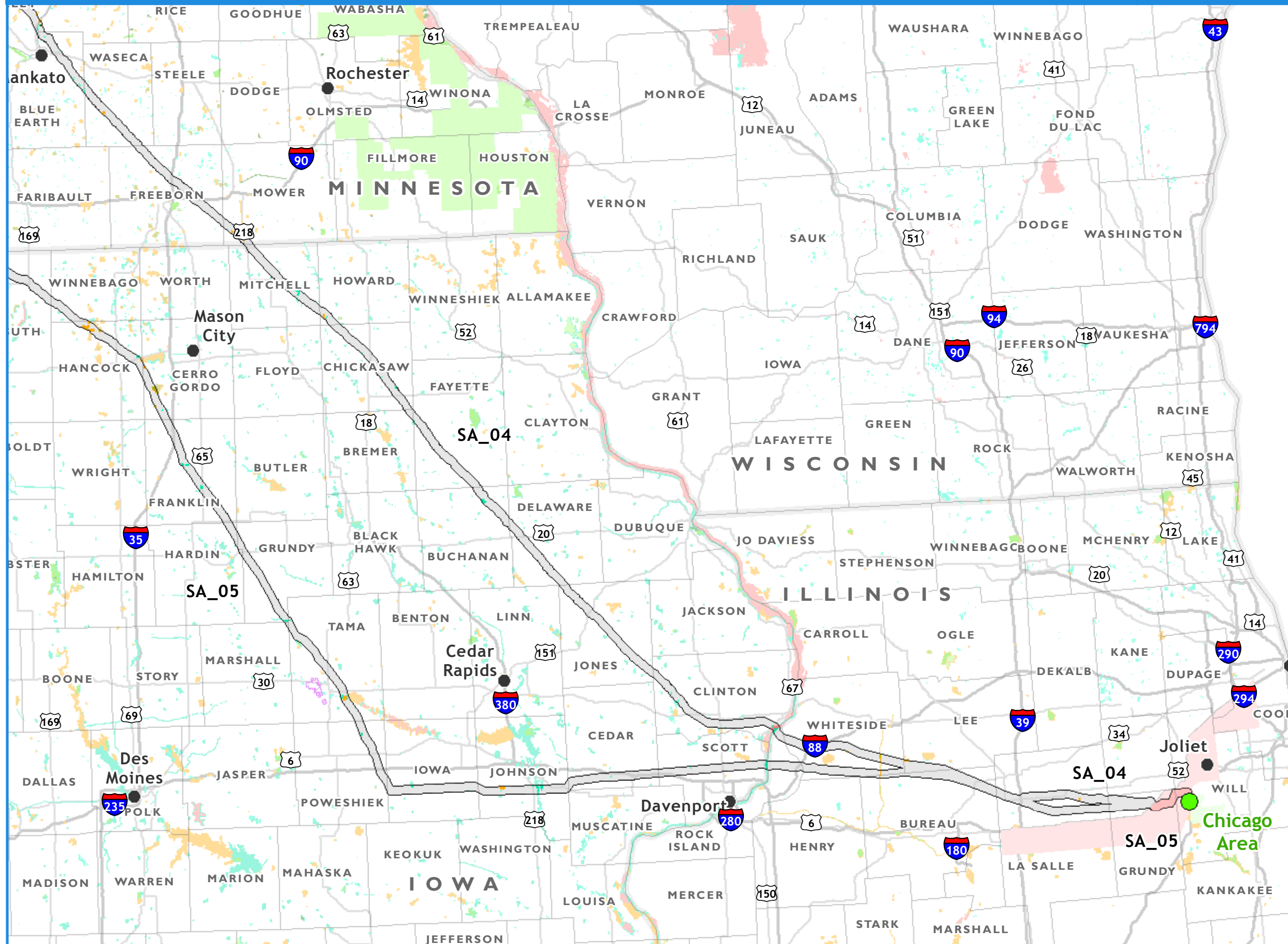


- Legend**
- System Endpoints
  - System Alternatives (2mile Corridor)
  - Cities
  - County Boundary
  - State Boundary
  - Interstate
  - US Highway
  - Waterfowl Production Area
  - National Wildlife Refuge Area
  - National Park Area
  - Indian Reservation
  - National / State Forest
  - Natural Areas
  - State Park
  - State Wildlife Areas
  - Conservation Areas

Source: NRCS, NCED Easements, 2014  
 USFWS Waterfowl Production Areas and National Wildlife Refuges, National Park Service  
 State Resource Lands: Minnesota DNR, Iowa DNR, Illinois DNR, North Dakota Game and Fish, North Dakota Parks and Recreation, South Dakota Game Fish and Parks



PUC DOCKET 13-473



- Legend**
- System Endpoints
  - System Alternatives (2mile Corridor)
  - Cities
  - County Boundary
  - State Boundary
  - Interstate
  - US Highway
  - Waterfowl Production Area
  - National Wildlife Refuge Area
  - National Park Area
  - Indian Reservation
  - National / State Forest
  - Natural Areas
  - State Park
  - State Wildlife Areas
  - Conservation Areas

Source: NRCS, NCED Easements, 2014  
 USFWS Waterfowl Production Areas and National Wildlife Refuges, National Park Service  
 State Resource Lands: Minnesota DNR, Iowa DNR, Illinois DNR, North Dakota Game and Fish, North Dakota Parks and Recreation, South Dakota Game Fish and Parks

