







**Dodge County Wind, LLC**  
**Turbine Comparison Map**  
 Dodge County & Steele County, Minnesota  
 Date: 12/19/2018

**Client:**  
**Dodge County Wind, LLC**  
**Atwell, LLC Project:16002517**

-  Revised Turbine Layout  
2.5 GE Model (11/16/2018)
-  Revised Turbine Layout  
2.3 GE Model (11/16/2018)
-  Previous Turbine Layout (05/14/2018)

-  Project Area  
03/13/2018 (±52,085 Ac.)
-  City/Village
-  County Boundary

SOURCE: USDA NAIP IMAGERY 2017

