

Figures

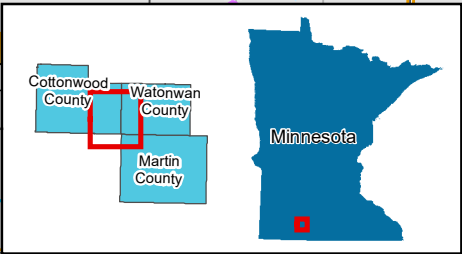
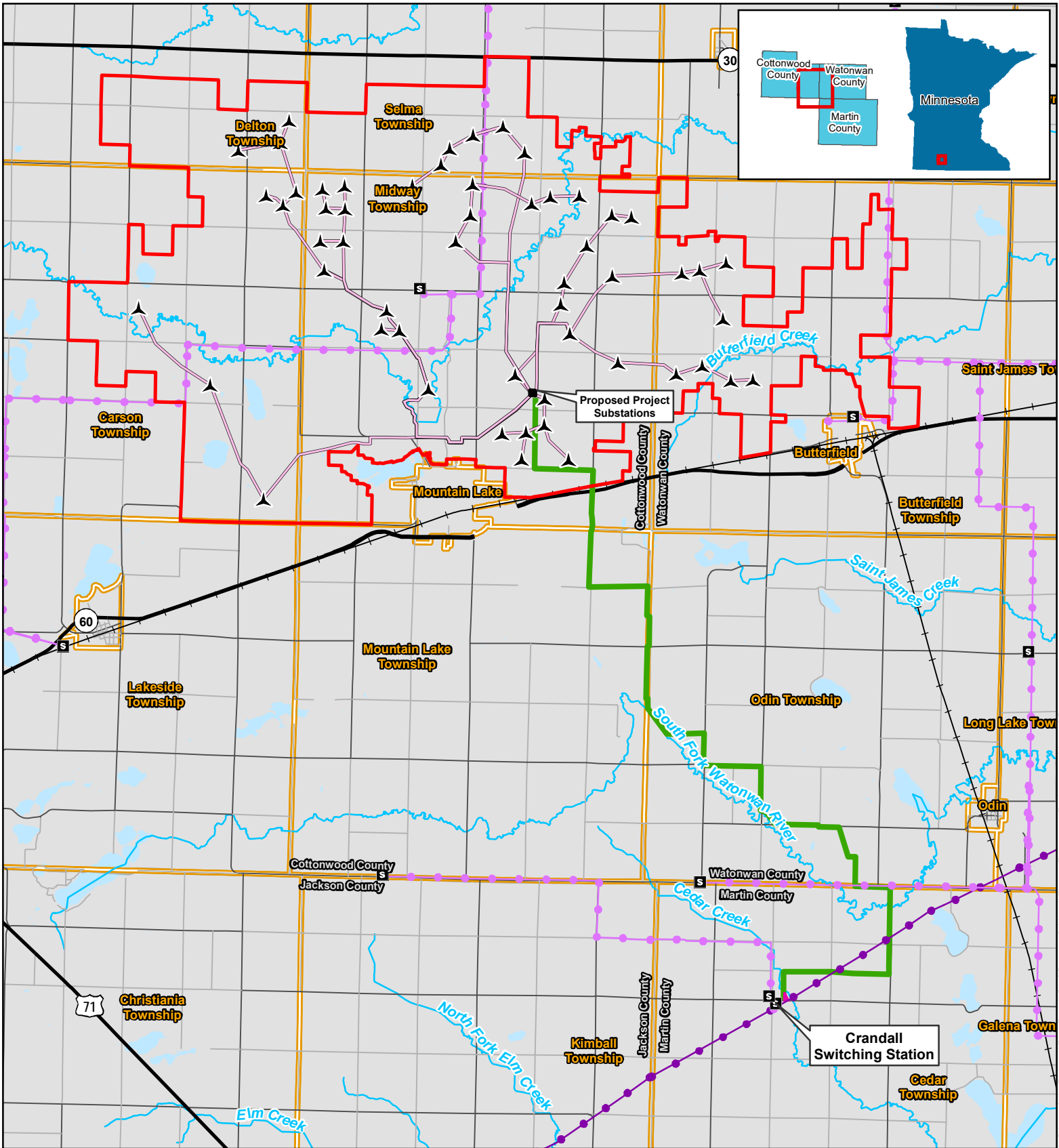


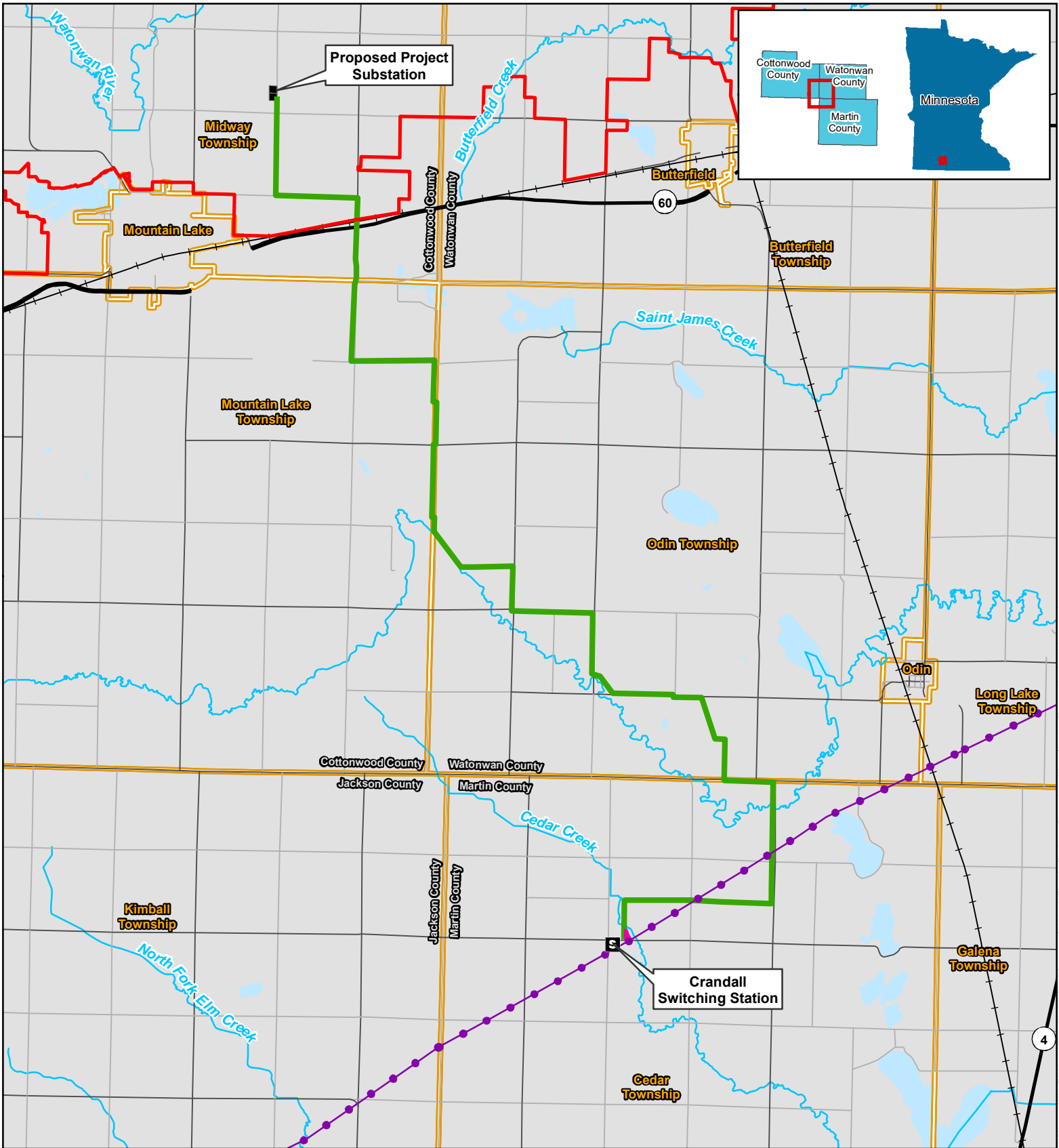
Figure 1
Map of System
Big Bend Wind, LLC
Cottonwood, Watonwan and
Martin Counties, Minnesota

- ▲ Preliminary Turbine
- Existing Substation
- Collection Line
- Proposed Route
- ▭ Project Area Boundary
- ▭ Proposed Step-up Substation
- ▭ City/Township
- Existing 345 kV Transmission Line
- Existing 69 kV and 115 kV Transmission Line

0 1 2 Miles

1:140,000

For Environmental Review Purposes Only



BIG BEND
WIND

0 1 2 Miles

1:100,000

merjent.

For Environmental Review Purposes Only

Figure 2
Project Overview Map
Big Bend Wind, LLC
Cottonwood, Watonwan and
Martin Counties, Minnesota

- S** Switching Station
- Proposed Route
- Project Area Boundary
- Proposed Step-up Substation
- City/Township
- Existing 345 kV Transmission Line