

APPENDIX F AGENCY CONSULTATIONS

Page Intentionally Left Blank



October 4, 2022

Mr. Charles M. Wooley
Regional Director
Fish & Wildlife Service
Midwest Region 3
5600 American Blvd. West, Ste. 990
Bloomington, MN 55437

Dr. Herbert C. Frost, Ph.D.
Regional Director
National Park Service
Interior Regions 3, 4, 5
601 Riverfront Dr.
Omaha, NE 68102

Dear Mr. Wooley and Dr. Frost:

This is a follow-up to my letter dated September 30, 2022 to inform you that on Saturday, October 1, 2022, the pipeline between Sioux Falls, South Dakota and Marshall, Minnesota, including the portion of the pipeline under federal lands, was purged of all refined product. As stated in our September letter, we will diligently continue to implement those actions identified in our Technical and Operational Deactivation/Abandonment Procedures and we will detail the status of these actions in correspondence to you, as appropriate.

Please let us know if you have any questions or concerns.

Respectfully,

A handwritten signature in blue ink that reads "Michael Pearson". The signature is fluid and cursive, written over a light blue horizontal line.

Michael Pearson
Senior Vice President, Technical Services
Magellan Midstream Partners, L.P.
(918) 574-7316 Office
Michael.Pearson@Magellanlp.com



Bruce W. Heine
Vice President Government and Media Affairs
One Williams Center
Tulsa, OK 74174

September 1, 2022

Melissa King
Minnesota Board of Water and Soil Resources
520 Lafayette Road
St. Paul MN 55155

Re: Magellan Pipeline Company, L.P.
Request for Comment re: Pipeline Reroute Project (Pipestone County, MN)

Dear Ms. King,

Magellan Pipeline Company, L.P. is pursuing a reroute of a short segment of its existing 8-inch (8”) refined products pipeline in Pipestone County, Minnesota, and we are beginning the process to consider options for a new route.

The segment of the pipeline that is the subject of Magellan’s reroute project presently runs through federal lands, including Pipestone National Monument. Magellan’s plan is to reroute the pipe segment within the study area (a map of which is enclosed) and avoid federal lands, but we have not yet determined our proposed route(s) for the reroute project. Our route evaluation process takes into account environmental, land use, cultural, and other potential routing constraints.

The study area includes portions of the following:

County Name	Township Name	Township	Range	Sections
Pipestone	Troy	107 North	46 West	35, 36
Pipestone	Sweet	106 North	46 West	1, 2, 11, 12

We welcome any comments your agency may have at this time and throughout the permit application process. We have also contacted tribal representatives with an interest in the area and look forward to receiving their input as well.

Once a proposed reroute has been identified, we intend to apply to the Minnesota Public Utilities Commission (MPUC) for approval pursuant to Minn. Stat. Ch. 216G and Minn. R. Ch. 7852. We currently anticipate applying to the MPUC in the Fall of 2022. A copy of this letter will be provided as an attachment to the application. We will also include any written comments provided in response to this letter as part of our application materials. Additionally, the MPUC review process

September 1, 2022

Page 2

will provide additional opportunities for you to participate through written submittals and oral comments.

Please direct any comments to me at (918) 574-7010 or Bruce.Heine@magellanlp.com. We encourage you to be involved and look forward to working with you.


Sincerely,

A handwritten signature in blue ink, appearing to read "Bruce Heine", is centered below the text "Sincerely,".

Bruce Heine

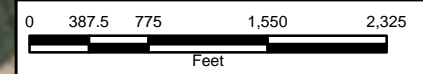
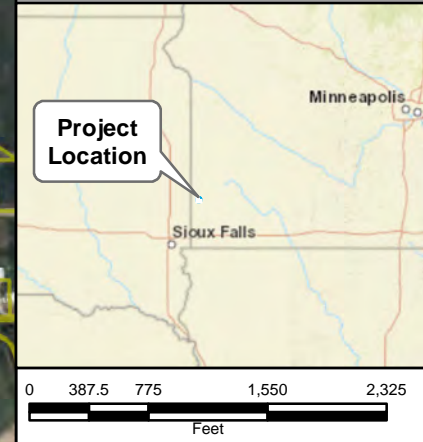
Enclosure: Map of Study Area

PIPESTONE COUNTY, MINNESOTA - STUDY AREA



Legend

- Magellan Pipeline (Approx. Location)
- State/Federal Lands
- Study Area
- Cemetery
- City/County Parcel
- Parcel Boundary





Bruce W. Heine
 Vice President Government and Media Affairs
 One Williams Center
 Tulsa, OK 74174

September 1, 2022

Stephan Roos
 Minnesota Department of Agriculture
 625 Robert Street N
 St. Paul, MN 55155-2538

Re: Magellan Pipeline Company, L.P.
 Request for Comment re: Pipeline Reroute Project (Pipestone County, MN)

Dear Mr. Roos,

Magellan Pipeline Company, L.P. is pursuing a reroute of a short segment of its existing 8-inch (8”) refined products pipeline in Pipestone County, Minnesota, and we are beginning the process to consider options for a new route.

The segment of the pipeline that is the subject of Magellan’s reroute project presently runs through federal lands, including Pipestone National Monument. Magellan’s plan is to reroute the pipe segment within the study area (a map of which is enclosed) and avoid federal lands, but we have not yet determined our proposed route(s) for the reroute project. Our route evaluation process takes into account environmental, land use, cultural, and other potential routing constraints.

The study area includes portions of the following:

County Name	Township Name	Township	Range	Sections
Pipestone	Troy	107 North	46 West	35, 36
Pipestone	Sweet	106 North	46 West	1, 2, 11, 12

We welcome any comments your agency may have at this time and throughout the permit application process. We have also contacted tribal representatives with an interest in the area and look forward to receiving their input as well.

Once a proposed reroute has been identified, we intend to apply to the Minnesota Public Utilities Commission (MPUC) for approval pursuant to Minn. Stat. Ch. 216G and Minn. R. Ch. 7852. We currently anticipate applying to the MPUC in the Fall of 2022. A copy of this letter will be provided as an attachment to the application. We will also include any written comments provided in response to this letter as part of our application materials. Additionally, the MPUC review process

September 1, 2022

Page 2

will provide additional opportunities for you to participate through written submittals and oral comments.

Please direct any comments to me at (918) 574-7010 or Bruce.Heine@magellanlp.com. We encourage you to be involved and look forward to working with you.


Sincerely,

A handwritten signature in blue ink, appearing to read "Bruce Heine", is centered below the word "Sincerely,".

Bruce Heine

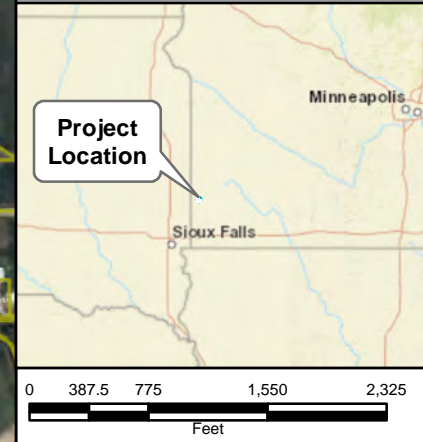
Enclosure: Map of Study Area

PIPESTONE COUNTY, MINNESOTA - STUDY AREA



Legend

- Magellan Pipeline (Approx. Location)
- State/Federal Lands
- Study Area
- Cemetery
- City/County Parcel
- Parcel Boundary





Bruce W. Heine
 Vice President Government and Media Affairs
 One Williams Center
 Tulsa, OK 74174

September 1, 2022

Ray Kirsch
 Minnesota Department of Commerce
 85 7th Place East, Suite 280
 St. Paul, MN 55101

Re: Magellan Pipeline Company, L.P.
 Request for Comment re: Pipeline Reroute Project (Pipestone County, MN)

Dear Mr. Kirsch,

Magellan Pipeline Company, L.P. is pursuing a reroute of a short segment of its existing 8-inch (8”) refined products pipeline in Pipestone County, Minnesota, and we are beginning the process to consider options for a new route.

The segment of the pipeline that is the subject of Magellan’s reroute project presently runs through federal lands, including Pipestone National Monument. Magellan’s plan is to reroute the pipe segment within the study area (a map of which is enclosed) and avoid federal lands, but we have not yet determined our proposed route(s) for the reroute project. Our route evaluation process takes into account environmental, land use, cultural, and other potential routing constraints.

The study area includes portions of the following:

County Name	Township Name	Township	Range	Sections
Pipestone	Troy	107 North	46 West	35, 36
Pipestone	Sweet	106 North	46 West	1, 2, 11, 12

We welcome any comments your agency may have at this time and throughout the permit application process. We have also contacted tribal representatives with an interest in the area and look forward to receiving their input as well.

Once a proposed reroute has been identified, we intend to apply to the Minnesota Public Utilities Commission (MPUC) for approval pursuant to Minn. Stat. Ch. 216G and Minn. R. Ch. 7852. We currently anticipate applying to the MPUC in the Fall of 2022. A copy of this letter will be provided as an attachment to the application. We will also include any written comments provided in response to this letter as part of our application materials. Additionally, the MPUC review process

September 1, 2022

Page 2

will provide additional opportunities for you to participate through written submittals and oral comments.

Please direct any comments to me at (918) 574-7010 or Bruce.Heine@magellanlp.com. We encourage you to be involved and look forward to working with you.


Sincerely,

A handwritten signature in blue ink, appearing to read "Bruce Heine", is centered below the word "Sincerely,".

Bruce Heine

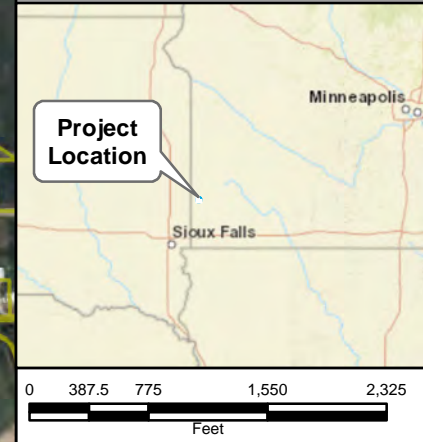
Enclosure: Map of Study Area

PIPESTONE COUNTY, MINNESOTA - STUDY AREA



Legend

- Magellan Pipeline (Approx. Location)
- State/Federal Lands
- Study Area
- Cemetery
- City/County Parcel
- Parcel Boundary





Bruce W. Heine
 Vice President Government and Media Affairs
 One Williams Center
 Tulsa, OK 74174

September 1, 2022

David Bell
 Minnesota Department of Health
 625 Robert St. N
 St. Paul, MN 55164-0975

Re: Magellan Pipeline Company, L.P.
 Request for Comment re: Pipeline Reroute Project (Pipestone County, MN)

Dear Mr. Bell,

Magellan Pipeline Company, L.P. is pursuing a reroute of a short segment of its existing 8-inch (8”) refined products pipeline in Pipestone County, Minnesota, and we are beginning the process to consider options for a new route.

The segment of the pipeline that is the subject of Magellan’s reroute project presently runs through federal lands, including Pipestone National Monument. Magellan’s plan is to reroute the pipe segment within the study area (a map of which is enclosed) and avoid federal lands, but we have not yet determined our proposed route(s) for the reroute project. Our route evaluation process takes into account environmental, land use, cultural, and other potential routing constraints.

The study area includes portions of the following:

County Name	Township Name	Township	Range	Sections
Pipestone	Troy	107 North	46 West	35, 36
Pipestone	Sweet	106 North	46 West	1, 2, 11, 12

We welcome any comments your agency may have at this time and throughout the permit application process. We have also contacted tribal representatives with an interest in the area and look forward to receiving their input as well.

Once a proposed reroute has been identified, we intend to apply to the Minnesota Public Utilities Commission (MPUC) for approval pursuant to Minn. Stat. Ch. 216G and Minn. R. Ch. 7852. We currently anticipate applying to the MPUC in the Fall of 2022. A copy of this letter will be provided as an attachment to the application. We will also include any written comments provided in response to this letter as part of our application materials. Additionally, the MPUC review process

September 1, 2022

Page 2

will provide additional opportunities for you to participate through written submittals and oral comments.

Please direct any comments to me at (918) 574-7010 or Bruce.Heine@magellanlp.com. We encourage you to be involved and look forward to working with you.


Sincerely,

A handwritten signature in blue ink, appearing to read "Bruce Heine", is centered below the word "Sincerely,".

Bruce Heine

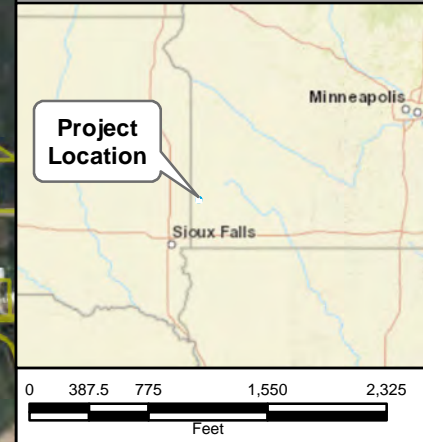
Enclosure: Map of Study Area

PIPESTONE COUNTY, MINNESOTA - STUDY AREA



Legend

- Magellan Pipeline (Approx. Location)
- State/Federal Lands
- Study Area
- Cemetery
- City/County Parcel
- Parcel Boundary





Bruce W. Heine
 Vice President Government and Media Affairs
 One Williams Center
 Tulsa, OK 74174

September 1, 2022

Todd Green
 Minnesota Department of Labor and Industry
 443 Lafayette Road N.
 St. Paul, MN 55155

Re: Magellan Pipeline Company, L.P.
 Request for Comment re: Pipeline Reroute Project (Pipestone County, MN)

Dear Mr. Green,

Magellan Pipeline Company, L.P. is pursuing a reroute of a short segment of its existing 8-inch (8”) refined products pipeline in Pipestone County, Minnesota, and we are beginning the process to consider options for a new route.

The segment of the pipeline that is the subject of Magellan’s reroute project presently runs through federal lands, including Pipestone National Monument. Magellan’s plan is to reroute the pipe segment within the study area (a map of which is enclosed) and avoid federal lands, but we have not yet determined our proposed route(s) for the reroute project. Our route evaluation process takes into account environmental, land use, cultural, and other potential routing constraints.

The study area includes portions of the following:

County Name	Township Name	Township	Range	Sections
Pipestone	Troy	107 North	46 West	35, 36
Pipestone	Sweet	106 North	46 West	1, 2, 11, 12

We welcome any comments your agency may have at this time and throughout the permit application process. We have also contacted tribal representatives with an interest in the area and look forward to receiving their input as well.

Once a proposed reroute has been identified, we intend to apply to the Minnesota Public Utilities Commission (MPUC) for approval pursuant to Minn. Stat. Ch. 216G and Minn. R. Ch. 7852. We currently anticipate applying to the MPUC in the Fall of 2022. A copy of this letter will be provided as an attachment to the application. We will also include any written comments provided in response to this letter as part of our application materials. Additionally, the MPUC review process

September 1, 2022

Page 2

will provide additional opportunities for you to participate through written submittals and oral comments.

Please direct any comments to me at (918) 574-7010 or Bruce.Heine@magellanlp.com. We encourage you to be involved and look forward to working with you.


Sincerely,

A handwritten signature in blue ink, appearing to read "Bruce Heine", is centered below the word "Sincerely,".

Bruce Heine

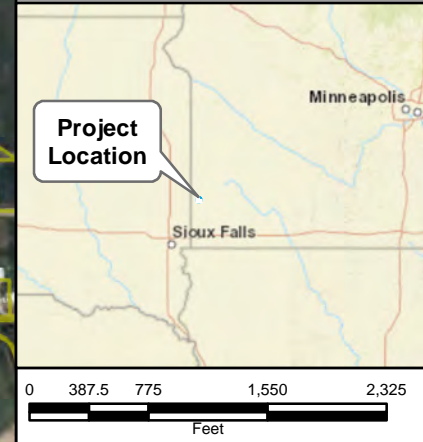
Enclosure: Map of Study Area

PIPESTONE COUNTY, MINNESOTA - STUDY AREA



Legend

- Magellan Pipeline (Approx. Location)
- State/Federal Lands
- Study Area
- Cemetery
- City/County Parcel
- Parcel Boundary





Bruce W. Heine
 Vice President Government and Media Affairs
 One Williams Center
 Tulsa, OK 74174

September 1, 2022

Cynthia Warzecha
 Department of Natural Resources
 500 Lafayette Road, Box 25
 St. Paul, MN 55155

Re: Magellan Pipeline Company, L.P.
 Request for Comment re: Pipeline Reroute Project (Pipestone County, MN)

Dear Ms. Warzecha,

Magellan Pipeline Company, L.P. is pursuing a reroute of a short segment of its existing 8-inch (8”) refined products pipeline in Pipestone County, Minnesota, and we are beginning the process to consider options for a new route.

The segment of the pipeline that is the subject of Magellan’s reroute project presently runs through federal lands, including Pipestone National Monument. Magellan’s plan is to reroute the pipe segment within the study area (a map of which is enclosed) and avoid federal lands, but we have not yet determined our proposed route(s) for the reroute project. Our route evaluation process takes into account environmental, land use, cultural, and other potential routing constraints.

The study area includes portions of the following:

County Name	Township Name	Township	Range	Sections
Pipestone	Troy	107 North	46 West	35, 36
Pipestone	Sweet	106 North	46 West	1, 2, 11, 12

We welcome any comments your agency may have at this time and throughout the permit application process. We have also contacted tribal representatives with an interest in the area and look forward to receiving their input as well.

Once a proposed reroute has been identified, we intend to apply to the Minnesota Public Utilities Commission (MPUC) for approval pursuant to Minn. Stat. Ch. 216G and Minn. R. Ch. 7852. We currently anticipate applying to the MPUC in the Fall of 2022. A copy of this letter will be provided as an attachment to the application. We will also include any written comments provided in response to this letter as part of our application materials. Additionally, the MPUC review process

September 1, 2022

Page 2

will provide additional opportunities for you to participate through written submittals and oral comments.

Please direct any comments to me at (918) 574-7010 or Bruce.Heine@magellanlp.com. We encourage you to be involved and look forward to working with you.


Sincerely,

A handwritten signature in blue ink, appearing to read "Bruce Heine", is centered below the word "Sincerely,".

Bruce Heine

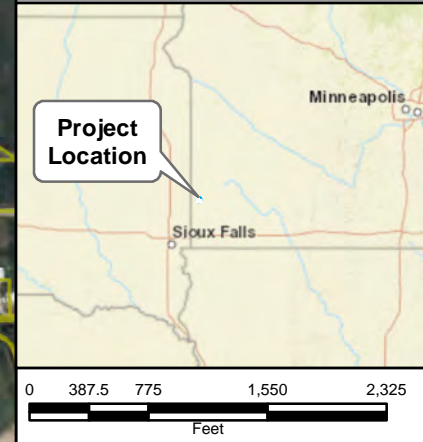
Enclosure: Map of Study Area

PIPESTONE COUNTY, MINNESOTA - STUDY AREA



Legend

- Magellan Pipeline (Approx. Location)
- State/Federal Lands
- Study Area
- Cemetery
- City/County Parcel
- Parcel Boundary





Bruce W. Heine
 Vice President Government and Media Affairs
 One Williams Center
 Tulsa, OK 74174

September 1, 2022

Jill Townley
 Environmental Review Unit Supervisor
 Minnesota Department of Natural Resources
 500 Lafayette Road
 St. Paul, MN 55155

Re: Magellan Pipeline Company, L.P.
 Request for Comment re: Pipeline Reroute Project (Pipestone County, MN)

Dear Ms. Townley,

Magellan Pipeline Company, L.P. is pursuing a reroute of a short segment of its existing 8-inch (8”) refined products pipeline in Pipestone County, Minnesota, and we are beginning the process to consider options for a new route.

The segment of the pipeline that is the subject of Magellan’s reroute project presently runs through federal lands, including Pipestone National Monument. Magellan’s plan is to reroute the pipe segment within the study area (a map of which is enclosed) and avoid federal lands, but we have not yet determined our proposed route(s) for the reroute project. Our route evaluation process takes into account environmental, land use, cultural, and other potential routing constraints.

The study area includes portions of the following:

County Name	Township Name	Township	Range	Sections
Pipestone	Troy	107 North	46 West	35, 36
Pipestone	Sweet	106 North	46 West	1, 2, 11, 12

We welcome any comments your agency may have at this time and throughout the permit application process. We have also contacted tribal representatives with an interest in the area and look forward to receiving their input as well.

Once a proposed reroute has been identified, we intend to apply to the Minnesota Public Utilities Commission (MPUC) for approval pursuant to Minn. Stat. Ch. 216G and Minn. R. Ch. 7852. We currently anticipate applying to the MPUC in the Fall of 2022. A copy of this letter will be provided as an attachment to the application. We will also include any written comments provided in response to this letter as part of our application materials. Additionally, the MPUC review process

September 1, 2022

Page 2

will provide additional opportunities for you to participate through written submittals and oral comments.

Please direct any comments to me at (918) 574-7010 or Bruce.Heine@magellanlp.com. We encourage you to be involved and look forward to working with you.


Sincerely,

A handwritten signature in blue ink, appearing to read "Bruce Heine", is centered below the word "Sincerely,".

Bruce Heine

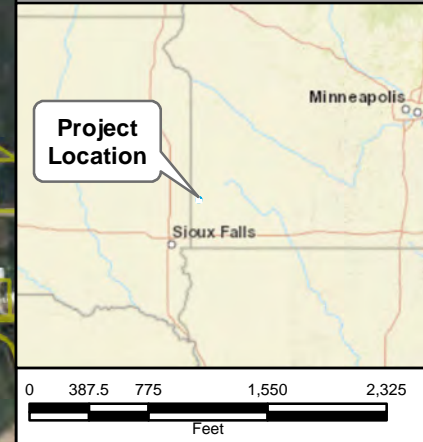
Enclosure: Map of Study Area

PIPESTONE COUNTY, MINNESOTA - STUDY AREA



Legend

- Magellan Pipeline (Approx. Location)
- State/Federal Lands
- Study Area
- Cemetery
- City/County Parcel
- Parcel Boundary





Bruce W. Heine
 Vice President Government and Media Affairs
 One Williams Center
 Tulsa, OK 74174

September 1, 2022

Randall Doneen
 Acting Deputy Director
 Minnesota Department of Natural Resources
 500 Lafayette Road
 St. Paul, MN 55155-4032

Re: Magellan Pipeline Company, L.P.
 Request for Comment re: Pipeline Reroute Project (Pipestone County, MN)

Dear Mr. Doneen,

Magellan Pipeline Company, L.P. is pursuing a reroute of a short segment of its existing 8-inch (8”) refined products pipeline in Pipestone County, Minnesota, and we are beginning the process to consider options for a new route.

The segment of the pipeline that is the subject of Magellan’s reroute project presently runs through federal lands, including Pipestone National Monument. Magellan’s plan is to reroute the pipe segment within the study area (a map of which is enclosed) and avoid federal lands, but we have not yet determined our proposed route(s) for the reroute project. Our route evaluation process takes into account environmental, land use, cultural, and other potential routing constraints.

The study area includes portions of the following:

County Name	Township Name	Township	Range	Sections
Pipestone	Troy	107 North	46 West	35, 36
Pipestone	Sweet	106 North	46 West	1, 2, 11, 12

We welcome any comments your agency may have at this time and throughout the permit application process. We have also contacted tribal representatives with an interest in the area and look forward to receiving their input as well.

Once a proposed reroute has been identified, we intend to apply to the Minnesota Public Utilities Commission (MPUC) for approval pursuant to Minn. Stat. Ch. 216G and Minn. R. Ch. 7852. We currently anticipate applying to the MPUC in the Fall of 2022. A copy of this letter will be provided as an attachment to the application. We will also include any written comments provided in response to this letter as part of our application materials. Additionally, the MPUC review process

September 1, 2022

Page 2

will provide additional opportunities for you to participate through written submittals and oral comments.

Please direct any comments to me at (918) 574-7010 or Bruce.Heine@magellanlp.com. We encourage you to be involved and look forward to working with you.


Sincerely,

A handwritten signature in blue ink, appearing to read "Bruce Heine", is centered below the word "Sincerely,".

Bruce Heine

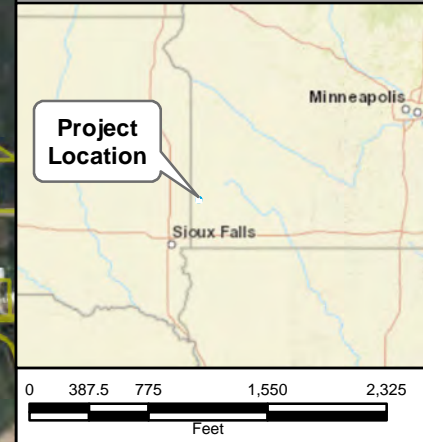
Enclosure: Map of Study Area

PIPESTONE COUNTY, MINNESOTA - STUDY AREA



Legend

- Magellan Pipeline (Approx. Location)
- State/Federal Lands
- Study Area
- Cemetery
- City/County Parcel
- Parcel Boundary





Bruce W. Heine
 Vice President Government and Media Affairs
 One Williams Center
 Tulsa, OK 74174

September 1, 2022

Katherine Lind
 Minnesota Department of Transportation
 Office of Environmental Stewardship
 395 John Ireland Blvd., MS 620
 St. Paul MN 55155

Re: Magellan Pipeline Company, L.P.
 Request for Comment re: Pipeline Reroute Project (Pipestone County, MN)

Dear Ms. Lind,

Magellan Pipeline Company, L.P. is pursuing a reroute of a short segment of its existing 8-inch (8”) refined products pipeline in Pipestone County, Minnesota, and we are beginning the process to consider options for a new route.

The segment of the pipeline that is the subject of Magellan’s reroute project presently runs through federal lands, including Pipestone National Monument. Magellan’s plan is to reroute the pipe segment within the study area (a map of which is enclosed) and avoid federal lands, but we have not yet determined our proposed route(s) for the reroute project. Our route evaluation process takes into account environmental, land use, cultural, and other potential routing constraints.

The study area includes portions of the following:

County Name	Township Name	Township	Range	Sections
Pipestone	Troy	107 North	46 West	35, 36
Pipestone	Sweet	106 North	46 West	1, 2, 11, 12

We welcome any comments your agency may have at this time and throughout the permit application process. We have also contacted tribal representatives with an interest in the area and look forward to receiving their input as well.

Once a proposed reroute has been identified, we intend to apply to the Minnesota Public Utilities Commission (MPUC) for approval pursuant to Minn. Stat. Ch. 216G and Minn. R. Ch. 7852. We currently anticipate applying to the MPUC in the Fall of 2022. A copy of this letter will be provided as an attachment to the application. We will also include any written comments provided in response to this letter as part of our application materials. Additionally, the MPUC review process

September 1, 2022

Page 2

will provide additional opportunities for you to participate through written submittals and oral comments.

Please direct any comments to me at (918) 574-7010 or Bruce.Heine@magellanlp.com. We encourage you to be involved and look forward to working with you.


Sincerely,

A handwritten signature in blue ink, appearing to read "Bruce Heine", is centered below the word "Sincerely,".

Bruce Heine

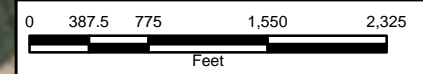
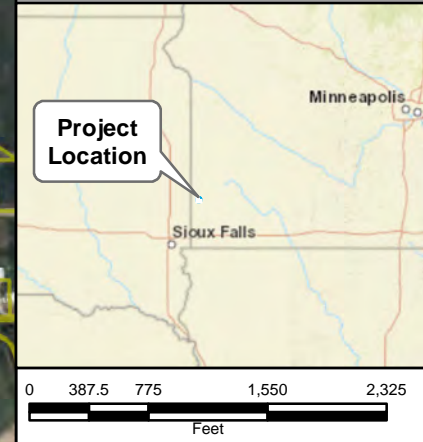
Enclosure: Map of Study Area

PIPESTONE COUNTY, MINNESOTA - STUDY AREA



Legend

- Magellan Pipeline (Approx. Location)
- State/Federal Lands
- Study Area
- Cemetery
- City/County Parcel
- Parcel Boundary





Bruce W. Heine
 Vice President Government and Media Affairs
 One Williams Center
 Tulsa, OK 74174

September 1, 2022

Melissa Cerda
 Minnesota Indian Affairs Council
 161 St. Anthony Ave., Suite 919
 St. Paul, MN 55155

Re: Magellan Pipeline Company, L.P.
 Request for Comment re: Pipeline Reroute Project (Pipestone County, MN)

Dear Ms. Cerda,

Magellan Pipeline Company, L.P. is pursuing a reroute of a short segment of its existing 8-inch (8”) refined products pipeline in Pipestone County, Minnesota, and we are beginning the process to consider options for a new route.

The segment of the pipeline that is the subject of Magellan’s reroute project presently runs through federal lands, including Pipestone National Monument. Magellan’s plan is to reroute the pipe segment within the study area (a map of which is enclosed) and avoid federal lands, but we have not yet determined our proposed route(s) for the reroute project. Our route evaluation process takes into account environmental, land use, cultural, and other potential routing constraints.

The study area includes portions of the following:

County Name	Township Name	Township	Range	Sections
Pipestone	Troy	107 North	46 West	35, 36
Pipestone	Sweet	106 North	46 West	1, 2, 11, 12

We welcome any comments your agency may have at this time and throughout the permit application process. We have also contacted tribal representatives with an interest in the area and look forward to receiving their input as well.

Once a proposed reroute has been identified, we intend to apply to the Minnesota Public Utilities Commission (MPUC) for approval pursuant to Minn. Stat. Ch. 216G and Minn. R. Ch. 7852. We currently anticipate applying to the MPUC in the Fall of 2022. A copy of this letter will be provided as an attachment to the application. We will also include any written comments provided in response to this letter as part of our application materials. Additionally, the MPUC review process

September 1, 2022

Page 2

will provide additional opportunities for you to participate through written submittals and oral comments.

Please direct any comments to me at (918) 574-7010 or Bruce.Heine@magellanlp.com. We encourage you to be involved and look forward to working with you.


Sincerely,

A handwritten signature in blue ink, appearing to read "Bruce Heine", is centered below the text "Sincerely,".

Bruce Heine

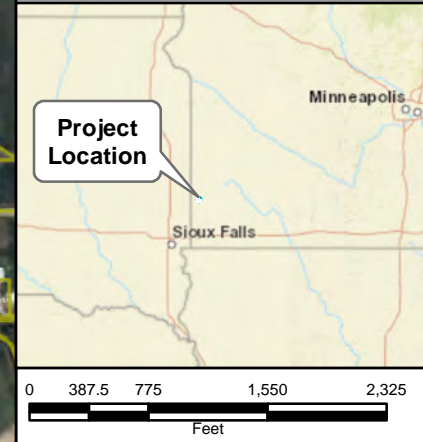
Enclosure: Map of Study Area

PIPESTONE COUNTY, MINNESOTA - STUDY AREA



Legend

- Magellan Pipeline (Approx. Location)
- State/Federal Lands
- Study Area
- Cemetery
- City/County Parcel
- Parcel Boundary





Bruce W. Heine
 Vice President Government and Media Affairs
 One Williams Center
 Tulsa, OK 74174

September 1, 2022

Shannon Geshick
 Executive Director
 Minnesota Indian Affairs Council
 161 St. Anthony Ave., Suite 919
 St. Paul, MN 55155

Re: Magellan Pipeline Company, L.P.
 Request for Comment re: Pipeline Reroute Project (Pipestone County, MN)

Dear Ms. Geshick,

Magellan Pipeline Company, L.P. is pursuing a reroute of a short segment of its existing 8-inch (8”) refined products pipeline in Pipestone County, Minnesota, and we are beginning the process to consider options for a new route.

The segment of the pipeline that is the subject of Magellan’s reroute project presently runs through federal lands, including Pipestone National Monument. Magellan’s plan is to reroute the pipe segment within the study area (a map of which is enclosed) and avoid federal lands, but we have not yet determined our proposed route(s) for the reroute project. Our route evaluation process takes into account environmental, land use, cultural, and other potential routing constraints.

The study area includes portions of the following:

County Name	Township Name	Township	Range	Sections
Pipestone	Troy	107 North	46 West	35, 36
Pipestone	Sweet	106 North	46 West	1, 2, 11, 12

We welcome any comments your agency may have at this time and throughout the permit application process. We have also contacted tribal representatives with an interest in the area and look forward to receiving their input as well.

Once a proposed reroute has been identified, we intend to apply to the Minnesota Public Utilities Commission (MPUC) for approval pursuant to Minn. Stat. Ch. 216G and Minn. R. Ch. 7852. We currently anticipate applying to the MPUC in the Fall of 2022. A copy of this letter will be provided as an attachment to the application. We will also include any written comments provided in response to this letter as part of our application materials. Additionally, the MPUC review process

September 1, 2022

Page 2

will provide additional opportunities for you to participate through written submittals and oral comments.

Please direct any comments to me at (918) 574-7010 or Bruce.Heine@magellanlp.com. We encourage you to be involved and look forward to working with you.


Sincerely,

A handwritten signature in blue ink, appearing to read "Bruce Heine", is centered below the text "Sincerely,".

Bruce Heine

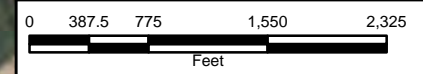
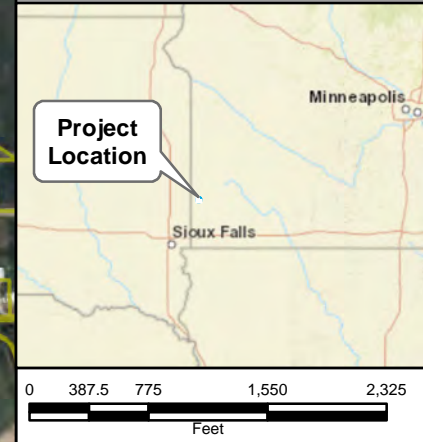
Enclosure: Map of Study Area

PIPESTONE COUNTY, MINNESOTA - STUDY AREA



Legend

- Magellan Pipeline (Approx. Location)
- State/Federal Lands
- Study Area
- Cemetery
- City/County Parcel
- Parcel Boundary





Bruce W. Heine
 Vice President Government and Media Affairs
 One Williams Center
 Tulsa, OK 74174

September 1, 2022

Jon Wolfgram
 Chief Engineer
 Office of Pipeline Safety
 445 Minnesota Street, Suite 147
 St. Paul, MN 55101

Re: Magellan Pipeline Company, L.P.
 Request for Comment re: Pipeline Reroute Project (Pipestone County, MN)

Dear Mr. Wolfgram,

Magellan Pipeline Company, L.P. is pursuing a reroute of a short segment of its existing 8-inch (8”) refined products pipeline in Pipestone County, Minnesota, and we are beginning the process to consider options for a new route.

The segment of the pipeline that is the subject of Magellan’s reroute project presently runs through federal lands, including Pipestone National Monument. Magellan’s plan is to reroute the pipe segment within the study area (a map of which is enclosed) and avoid federal lands, but we have not yet determined our proposed route(s) for the reroute project. Our route evaluation process takes into account environmental, land use, cultural, and other potential routing constraints.

The study area includes portions of the following:

County Name	Township Name	Township	Range	Sections
Pipestone	Troy	107 North	46 West	35, 36
Pipestone	Sweet	106 North	46 West	1, 2, 11, 12

We welcome any comments your agency may have at this time and throughout the permit application process. We have also contacted tribal representatives with an interest in the area and look forward to receiving their input as well.

Once a proposed reroute has been identified, we intend to apply to the Minnesota Public Utilities Commission (MPUC) for approval pursuant to Minn. Stat. Ch. 216G and Minn. R. Ch. 7852. We currently anticipate applying to the MPUC in the Fall of 2022. A copy of this letter will be provided as an attachment to the application. We will also include any written comments provided in response to this letter as part of our application materials. Additionally, the MPUC review process

September 1, 2022

Page 2

will provide additional opportunities for you to participate through written submittals and oral comments.

Please direct any comments to me at (918) 574-7010 or Bruce.Heine@magellanlp.com. We encourage you to be involved and look forward to working with you.


Sincerely,

A handwritten signature in blue ink, appearing to read "Bruce Heine", is centered below the word "Sincerely,".

Bruce Heine

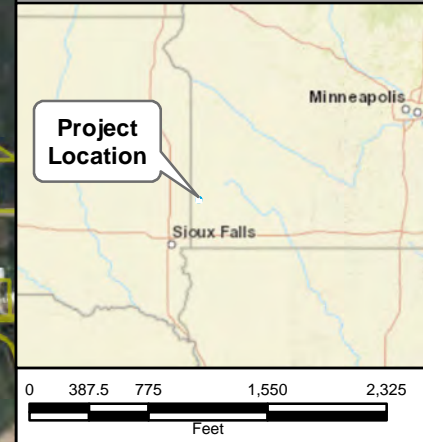
Enclosure: Map of Study Area

PIPESTONE COUNTY, MINNESOTA - STUDY AREA



Legend

- Magellan Pipeline (Approx. Location)
- State/Federal Lands
- Study Area
- Cemetery
- City/County Parcel
- Parcel Boundary





Bruce W. Heine
 Vice President Government and Media Affairs
 One Williams Center
 Tulsa, OK 74174

September 1, 2022

Karen Kromar
 Minnesota Pollution Control Agency
 520 Lafayette Road N
 St. Paul, MN 55155

Re: Magellan Pipeline Company, L.P.
 Request for Comment re: Pipeline Reroute Project (Pipestone County, MN)

Dear Ms. Kromar,

Magellan Pipeline Company, L.P. is pursuing a reroute of a short segment of its existing 8-inch (8”) refined products pipeline in Pipestone County, Minnesota, and we are beginning the process to consider options for a new route.

The segment of the pipeline that is the subject of Magellan’s reroute project presently runs through federal lands, including Pipestone National Monument. Magellan’s plan is to reroute the pipe segment within the study area (a map of which is enclosed) and avoid federal lands, but we have not yet determined our proposed route(s) for the reroute project. Our route evaluation process takes into account environmental, land use, cultural, and other potential routing constraints.

The study area includes portions of the following:

County Name	Township Name	Township	Range	Sections
Pipestone	Troy	107 North	46 West	35, 36
Pipestone	Sweet	106 North	46 West	1, 2, 11, 12

We welcome any comments your agency may have at this time and throughout the permit application process. We have also contacted tribal representatives with an interest in the area and look forward to receiving their input as well.

Once a proposed reroute has been identified, we intend to apply to the Minnesota Public Utilities Commission (MPUC) for approval pursuant to Minn. Stat. Ch. 216G and Minn. R. Ch. 7852. We currently anticipate applying to the MPUC in the Fall of 2022. A copy of this letter will be provided as an attachment to the application. We will also include any written comments provided in response to this letter as part of our application materials. Additionally, the MPUC review process

September 1, 2022

Page 2

will provide additional opportunities for you to participate through written submittals and oral comments.

Please direct any comments to me at (918) 574-7010 or Bruce.Heine@magellanlp.com. We encourage you to be involved and look forward to working with you.


Sincerely,

A handwritten signature in blue ink, appearing to read "Bruce Heine", is centered below the text "Sincerely,".

Bruce Heine

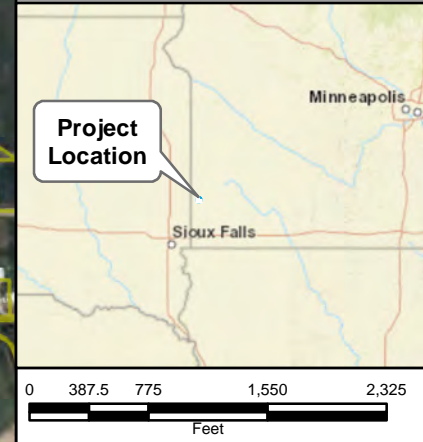
Enclosure: Map of Study Area

PIPESTONE COUNTY, MINNESOTA - STUDY AREA



Legend

- Magellan Pipeline (Approx. Location)
- State/Federal Lands
- Study Area
- Cemetery
- City/County Parcel
- Parcel Boundary





Bruce W. Heine
 Vice President Government and Media Affairs
 One Williams Center
 Tulsa, OK 74174

September 1, 2022

Amanda Gronhovd
 State Archaeologist
 Minnesota Office of the State Archaeologist
 328 W. Kellogg Blvd.
 St. Paul, MN 55155

Re: Magellan Pipeline Company, L.P.
 Request for Comment re: Pipeline Reroute Project (Pipestone County, MN)

Dear Ms. Gronhovd,

Magellan Pipeline Company, L.P. is pursuing a reroute of a short segment of its existing 8-inch (8”) refined products pipeline in Pipestone County, Minnesota, and we are beginning the process to consider options for a new route.

The segment of the pipeline that is the subject of Magellan’s reroute project presently runs through federal lands, including Pipestone National Monument. Magellan’s plan is to reroute the pipe segment within the study area (a map of which is enclosed) and avoid federal lands, but we have not yet determined our proposed route(s) for the reroute project. Our route evaluation process takes into account environmental, land use, cultural, and other potential routing constraints.

The study area includes portions of the following:

County Name	Township Name	Township	Range	Sections
Pipestone	Troy	107 North	46 West	35, 36
Pipestone	Sweet	106 North	46 West	1, 2, 11, 12

We welcome any comments your agency may have at this time and throughout the permit application process. We have also contacted tribal representatives with an interest in the area and look forward to receiving their input as well.

Once a proposed reroute has been identified, we intend to apply to the Minnesota Public Utilities Commission (MPUC) for approval pursuant to Minn. Stat. Ch. 216G and Minn. R. Ch. 7852. We currently anticipate applying to the MPUC in the Fall of 2022. A copy of this letter will be provided as an attachment to the application. We will also include any written comments provided in response to this letter as part of our application materials. Additionally, the MPUC review process

September 1, 2022

Page 2

will provide additional opportunities for you to participate through written submittals and oral comments.

Please direct any comments to me at (918) 574-7010 or Bruce.Heine@magellanlp.com. We encourage you to be involved and look forward to working with you.


Sincerely,

A handwritten signature in blue ink, appearing to read "Bruce Heine", is centered below the text "Sincerely,".

Bruce Heine

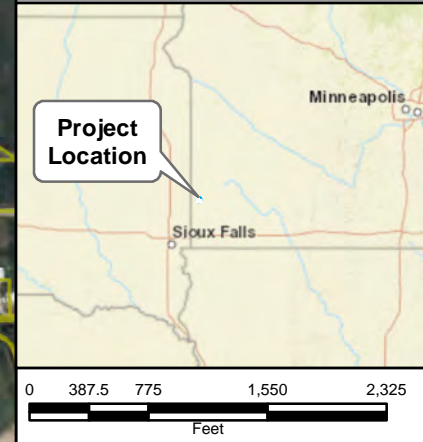
Enclosure: Map of Study Area

PIPESTONE COUNTY, MINNESOTA - STUDY AREA



Legend

- Magellan Pipeline (Approx. Location)
- State/Federal Lands
- Study Area
- Cemetery
- City/County Parcel
- Parcel Boundary





Bruce W. Heine
 Vice President Government and Media Affairs
 One Williams Center
 Tulsa, OK 74174

September 1, 2022

Amy Spong
 Deputy State Historic Preservation Officer
 Minnesota State Historic Preservation Office
 50 Sherburne Ave.
 Administrative Building #203
 St. Paul, MN 55155

Re: Magellan Pipeline Company, L.P.
 Request for Comment re: Pipeline Reroute Project (Pipestone County, MN)

Dear Ms. Spong,

Magellan Pipeline Company, L.P. is pursuing a reroute of a short segment of its existing 8-inch (8”) refined products pipeline in Pipestone County, Minnesota, and we are beginning the process to consider options for a new route.

The segment of the pipeline that is the subject of Magellan’s reroute project presently runs through federal lands, including Pipestone National Monument. Magellan’s plan is to reroute the pipe segment within the study area (a map of which is enclosed) and avoid federal lands, but we have not yet determined our proposed route(s) for the reroute project. Our route evaluation process takes into account environmental, land use, cultural, and other potential routing constraints.

The study area includes portions of the following:

County Name	Township Name	Township	Range	Sections
Pipestone	Troy	107 North	46 West	35, 36
Pipestone	Sweet	106 North	46 West	1, 2, 11, 12

We welcome any comments your agency may have at this time and throughout the permit application process. We have also contacted tribal representatives with an interest in the area and look forward to receiving their input as well.

Once a proposed reroute has been identified, we intend to apply to the Minnesota Public Utilities Commission (MPUC) for approval pursuant to Minn. Stat. Ch. 216G and Minn. R. Ch. 7852. We currently anticipate applying to the MPUC in the Fall of 2022. A copy of this letter will be provided as an attachment to the application. We will also include any written comments provided in

September 1, 2022

Page 2

response to this letter as part of our application materials. Additionally, the MPUC review process will provide additional opportunities for you to participate through written submittals and oral comments.

Please direct any comments to me at (918) 574-7010 or Bruce.Heine@magellanlp.com. We encourage you to be involved and look forward to working with you.


Sincerely,

A handwritten signature in blue ink, appearing to read "Bruce Heine", is centered below the text "Sincerely,".

Bruce Heine

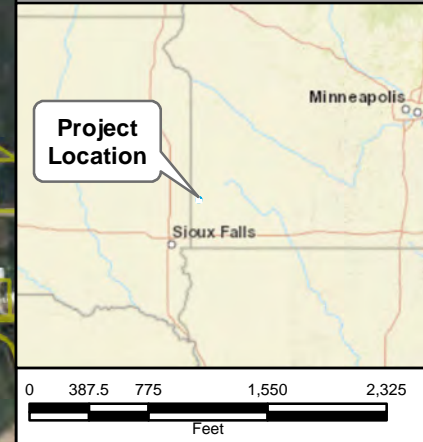
Enclosure: Map of Study Area

PIPESTONE COUNTY, MINNESOTA - STUDY AREA



Legend

- Magellan Pipeline (Approx. Location)
- State/Federal Lands
- Study Area
- Cemetery
- City/County Parcel
- Parcel Boundary





Bruce W. Heine
 Vice President Government and Media Affairs
 One Williams Center
 Tulsa, OK 74174

September 1, 2022

Sarah Beimers
 Environmental Review Program Manager
 Minnesota State Historic Preservation Office
 50 Sherburne Ave.
 Administrative Building #203
 St. Paul, MN 55155

Minnesota State Historic Preservation Office

Re: Magellan Pipeline Company, L.P.
 Request for Comment re: Pipeline Reroute Project (Pipestone County, MN)

Dear Ms. Beimers,

Magellan Pipeline Company, L.P. is pursuing a reroute of a short segment of its existing 8-inch (8”) refined products pipeline in Pipestone County, Minnesota, and we are beginning the process to consider options for a new route.

The segment of the pipeline that is the subject of Magellan’s reroute project presently runs through federal lands, including Pipestone National Monument. Magellan’s plan is to reroute the pipe segment within the study area (a map of which is enclosed) and avoid federal lands, but we have not yet determined our proposed route(s) for the reroute project. Our route evaluation process takes into account environmental, land use, cultural, and other potential routing constraints.

The study area includes portions of the following:

County Name	Township Name	Township	Range	Sections
Pipestone	Troy	107 North	46 West	35, 36
Pipestone	Sweet	106 North	46 West	1, 2, 11, 12

We welcome any comments your agency may have at this time and throughout the permit application process. We have also contacted tribal representatives with an interest in the area and look forward to receiving their input as well.

Once a proposed reroute has been identified, we intend to apply to the Minnesota Public Utilities Commission (MPUC) for approval pursuant to Minn. Stat. Ch. 216G and Minn. R. Ch. 7852. We

September 1, 2022

Page 2

currently anticipate applying to the MPUC in the Fall of 2022. A copy of this letter will be provided as an attachment to the application. We will also include any written comments provided in response to this letter as part of our application materials. Additionally, the MPUC review process will provide additional opportunities for you to participate through written submittals and oral comments.

Please direct any comments to me at (918) 574-7010 or Bruce.Heine@magellanlp.com. We encourage you to be involved and look forward to working with you.


Sincerely,

A handwritten signature in blue ink, appearing to read "Bruce Heine". The signature is stylized and cursive.

Bruce Heine

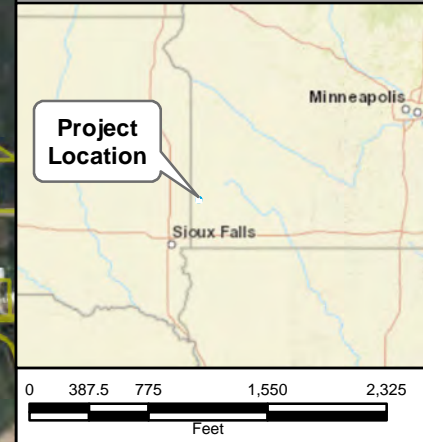
Enclosure: Map of Study Area

PIPESTONE COUNTY, MINNESOTA - STUDY AREA



Legend

- Magellan Pipeline (Approx. Location)
- State/Federal Lands
- Study Area
- Cemetery
- City/County Parcel
- Parcel Boundary





Bruce W. Heine
Vice President Government and Media Affairs
One Williams Center
Tulsa, OK 74174

September 1, 2022

Pipestone County

Re: Magellan Pipeline Company, L.P.
Request for Comment re: Pipeline Reroute Project (Pipestone County, MN)

Dear Commissioner Johnson,

Magellan Pipeline Company, L.P. is pursuing a reroute of a short segment of its existing 8-inch (8") refined products pipeline in Pipestone County, Minnesota, and we are beginning the process to consider options for a new route.

The segment of the pipeline that is the subject of Magellan's reroute project presently runs through federal lands, including Pipestone National Monument. Magellan's plan is to reroute the pipe segment within the study area (a map of which is enclosed) and avoid federal lands, but we have not yet determined our proposed route(s) for the reroute project. Our route evaluation process takes into account environmental, land use, cultural, and other potential routing constraints.

The study area includes portions of the following:

County Name	Township Name	Township	Range	Sections
Pipestone	Troy	107 North	46 West	35, 36
Pipestone	Sweet	106 North	46 West	1, 2, 11, 12

We welcome any comments your agency may have at this time and throughout the permit application process. We have also contacted tribal representatives with an interest in the area and look forward to receiving their input as well.

Once a proposed reroute has been identified, we intend to apply to the Minnesota Public Utilities Commission (MPUC) for approval pursuant to Minn. Stat. Ch. 216G and Minn. R. Ch. 7852. We currently anticipate applying to the MPUC in the Fall of 2022. A copy of this letter will be provided as an attachment to the application. We will also include any written comments provided in response to this letter as part of our application materials. Additionally, the MPUC review process will provide additional opportunities for you to participate through written submittals and oral comments.

September 1, 2022

Page 2

Please direct any comments to me at (918) 574-7010 or Bruce.Heine@magellanlp.com. We encourage you to be involved and look forward to working with you.


Sincerely,

A handwritten signature in blue ink, appearing to read "Bruce Heine", is centered below the text "Sincerely,".

Bruce Heine

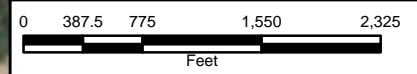
Enclosure: Map of Study Area

PIPESTONE COUNTY, MINNESOTA - STUDY AREA



Legend

- Magellan Pipeline (Approx. Location)
- State/Federal Lands
- Study Area
- Cemetery
- City/County Parcel
- Parcel Boundary





Bruce W. Heine
 Vice President Government and Media Affairs
 One Williams Center
 Tulsa, OK 74174

September 1, 2022

Pipestone County

Re: Magellan Pipeline Company, L.P.
 Request for Comment re: Pipeline Reroute Project (Pipestone County, MN)

Dear Commissioner Nath,

Magellan Pipeline Company, L.P. is pursuing a reroute of a short segment of its existing 8-inch (8”) refined products pipeline in Pipestone County, Minnesota, and we are beginning the process to consider options for a new route.

The segment of the pipeline that is the subject of Magellan’s reroute project presently runs through federal lands, including Pipestone National Monument. Magellan’s plan is to reroute the pipe segment within the study area (a map of which is enclosed) and avoid federal lands, but we have not yet determined our proposed route(s) for the reroute project. Our route evaluation process takes into account environmental, land use, cultural, and other potential routing constraints.

The study area includes portions of the following:

County Name	Township Name	Township	Range	Sections
Pipestone	Troy	107 North	46 West	35, 36
Pipestone	Sweet	106 North	46 West	1, 2, 11, 12

We welcome any comments your agency may have at this time and throughout the permit application process. We have also contacted tribal representatives with an interest in the area and look forward to receiving their input as well.

Once a proposed reroute has been identified, we intend to apply to the Minnesota Public Utilities Commission (MPUC) for approval pursuant to Minn. Stat. Ch. 216G and Minn. R. Ch. 7852. We currently anticipate applying to the MPUC in the Fall of 2022. A copy of this letter will be provided as an attachment to the application. We will also include any written comments provided in response to this letter as part of our application materials. Additionally, the MPUC review process will provide additional opportunities for you to participate through written submittals and oral comments.

September 1, 2022

Page 2

Please direct any comments to me at (918) 574-7010 or Bruce.Heine@magellanlp.com. We encourage you to be involved and look forward to working with you.


Sincerely,

A handwritten signature in blue ink, appearing to read "Bruce Heine". The signature is stylized and cursive.

Bruce Heine

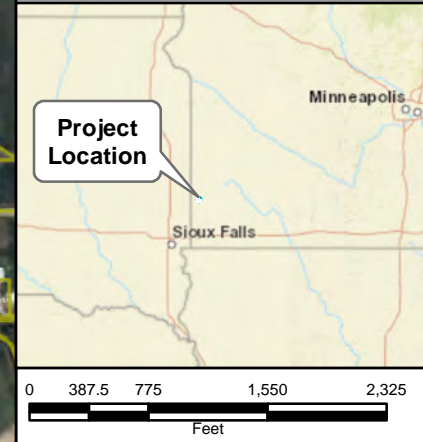
Enclosure: Map of Study Area

PIPESTONE COUNTY, MINNESOTA - STUDY AREA



Legend

- Magellan Pipeline (Approx. Location)
- State/Federal Lands
- Study Area
- Cemetery
- City/County Parcel
- Parcel Boundary





Bruce W. Heine
 Vice President Government and Media Affairs
 One Williams Center
 Tulsa, OK 74174

September 1, 2022

Pipestone County

Re: Magellan Pipeline Company, L.P.
 Request for Comment re: Pipeline Reroute Project (Pipestone County, MN)

Dear Commissioner Roskamp,

Magellan Pipeline Company, L.P. is pursuing a reroute of a short segment of its existing 8-inch (8”) refined products pipeline in Pipestone County, Minnesota, and we are beginning the process to consider options for a new route.

The segment of the pipeline that is the subject of Magellan’s reroute project presently runs through federal lands, including Pipestone National Monument. Magellan’s plan is to reroute the pipe segment within the study area (a map of which is enclosed) and avoid federal lands, but we have not yet determined our proposed route(s) for the reroute project. Our route evaluation process takes into account environmental, land use, cultural, and other potential routing constraints.

The study area includes portions of the following:

County Name	Township Name	Township	Range	Sections
Pipestone	Troy	107 North	46 West	35, 36
Pipestone	Sweet	106 North	46 West	1, 2, 11, 12

We welcome any comments your agency may have at this time and throughout the permit application process. We have also contacted tribal representatives with an interest in the area and look forward to receiving their input as well.

Once a proposed reroute has been identified, we intend to apply to the Minnesota Public Utilities Commission (MPUC) for approval pursuant to Minn. Stat. Ch. 216G and Minn. R. Ch. 7852. We currently anticipate applying to the MPUC in the Fall of 2022. A copy of this letter will be provided as an attachment to the application. We will also include any written comments provided in response to this letter as part of our application materials. Additionally, the MPUC review process will provide additional opportunities for you to participate through written submittals and oral comments.

September 1, 2022

Page 2

Please direct any comments to me at (918) 574-7010 or Bruce.Heine@magellanlp.com. We encourage you to be involved and look forward to working with you.


Sincerely,

A handwritten signature in blue ink, appearing to read "Bruce Heine". The signature is stylized and cursive.

Bruce Heine

Enclosure: Map of Study Area

PIPESTONE COUNTY, MINNESOTA - STUDY AREA



Legend

- Magellan Pipeline (Approx. Location)
- State/Federal Lands
- Study Area
- Cemetery
- City/County Parcel
- Parcel Boundary





Bruce W. Heine
 Vice President Government and Media Affairs
 One Williams Center
 Tulsa, OK 74174

September 1, 2022

Pipestone County

Re: Magellan Pipeline Company, L.P.
 Request for Comment re: Pipeline Reroute Project (Pipestone County, MN)

Dear Commissioner Wildermuth,

Magellan Pipeline Company, L.P. is pursuing a reroute of a short segment of its existing 8-inch (8”) refined products pipeline in Pipestone County, Minnesota, and we are beginning the process to consider options for a new route.

The segment of the pipeline that is the subject of Magellan’s reroute project presently runs through federal lands, including Pipestone National Monument. Magellan’s plan is to reroute the pipe segment within the study area (a map of which is enclosed) and avoid federal lands, but we have not yet determined our proposed route(s) for the reroute project. Our route evaluation process takes into account environmental, land use, cultural, and other potential routing constraints.

The study area includes portions of the following:

County Name	Township Name	Township	Range	Sections
Pipestone	Troy	107 North	46 West	35, 36
Pipestone	Sweet	106 North	46 West	1, 2, 11, 12

We welcome any comments your agency may have at this time and throughout the permit application process. We have also contacted tribal representatives with an interest in the area and look forward to receiving their input as well.

Once a proposed reroute has been identified, we intend to apply to the Minnesota Public Utilities Commission (MPUC) for approval pursuant to Minn. Stat. Ch. 216G and Minn. R. Ch. 7852. We currently anticipate applying to the MPUC in the Fall of 2022. A copy of this letter will be provided as an attachment to the application. We will also include any written comments provided in response to this letter as part of our application materials. Additionally, the MPUC review process will provide additional opportunities for you to participate through written submittals and oral comments.

September 1, 2022

Page 2

Please direct any comments to me at (918) 574-7010 or Bruce.Heine@magellanlp.com. We encourage you to be involved and look forward to working with you.


Sincerely,

A handwritten signature in blue ink, appearing to read "Bruce Heine". The signature is stylized and cursive.

Bruce Heine

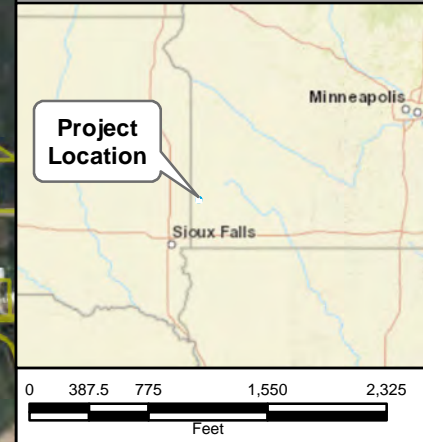
Enclosure: Map of Study Area

PIPESTONE COUNTY, MINNESOTA - STUDY AREA



Legend

- Magellan Pipeline (Approx. Location)
- State/Federal Lands
- Study Area
- Cemetery
- City/County Parcel
- Parcel Boundary





Bruce W. Heine
Vice President Government and Media Affairs
One Williams Center
Tulsa, OK 74174

September 1, 2022

Pipestone County

Re: Magellan Pipeline Company, L.P.
Request for Comment re: Pipeline Reroute Project (Pipestone County, MN)

Dear Chris Hollingsworth,

Magellan Pipeline Company, L.P. is pursuing a reroute of a short segment of its existing 8-inch (8") refined products pipeline in Pipestone County, Minnesota, and we are beginning the process to consider options for a new route.

The segment of the pipeline that is the subject of Magellan's reroute project presently runs through federal lands, including Pipestone National Monument. Magellan's plan is to reroute the pipe segment within the study area (a map of which is enclosed) and avoid federal lands, but we have not yet determined our proposed route(s) for the reroute project. Our route evaluation process takes into account environmental, land use, cultural, and other potential routing constraints.

The study area includes portions of the following:

County Name	Township Name	Township	Range	Sections
Pipestone	Troy	107 North	46 West	35, 36
Pipestone	Sweet	106 North	46 West	1, 2, 11, 12

We welcome any comments your agency may have at this time and throughout the permit application process. We have also contacted tribal representatives with an interest in the area and look forward to receiving their input as well.

Once a proposed reroute has been identified, we intend to apply to the Minnesota Public Utilities Commission (MPUC) for approval pursuant to Minn. Stat. Ch. 216G and Minn. R. Ch. 7852. We currently anticipate applying to the MPUC in the Fall of 2022. A copy of this letter will be provided as an attachment to the application. We will also include any written comments provided in response to this letter as part of our application materials. Additionally, the MPUC review process will provide additional opportunities for you to participate through written submittals and oral comments.

September 1, 2022

Page 2

Please direct any comments to me at (918) 574-7010 or Bruce.Heine@magellanlp.com. We encourage you to be involved and look forward to working with you.


Sincerely,

A handwritten signature in blue ink, appearing to read "Bruce Heine", is centered below the word "Sincerely,".

Bruce Heine

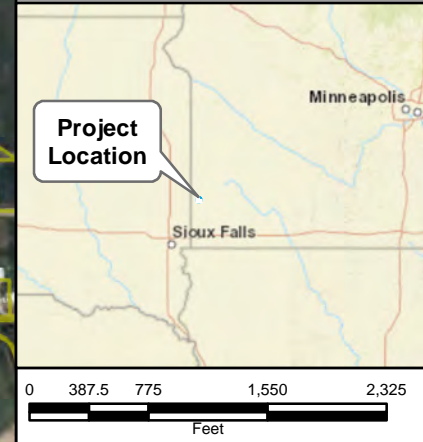
Enclosure: Map of Study Area

PIPESTONE COUNTY, MINNESOTA - STUDY AREA



Legend

- Magellan Pipeline (Approx. Location)
- State/Federal Lands
- Study Area
- Cemetery
- City/County Parcel
- Parcel Boundary





Bruce W. Heine
 Vice President Government and Media Affairs
 One Williams Center
 Tulsa, OK 74174

September 1, 2022

City of Pipestone

Re: Magellan Pipeline Company, L.P.
 Request for Comment re: Pipeline Reroute Project (Pipestone County, MN)

Dear Mayor Koets,

Magellan Pipeline Company, L.P. is pursuing a reroute of a short segment of its existing 8-inch (8”) refined products pipeline in Pipestone County, Minnesota, and we are beginning the process to consider options for a new route.

The segment of the pipeline that is the subject of Magellan’s reroute project presently runs through federal lands, including Pipestone National Monument. Magellan’s plan is to reroute the pipe segment within the study area (a map of which is enclosed) and avoid federal lands, but we have not yet determined our proposed route(s) for the reroute project. Our route evaluation process takes into account environmental, land use, cultural, and other potential routing constraints.

The study area includes portions of the following:

County Name	Township Name	Township	Range	Sections
Pipestone	Troy	107 North	46 West	35, 36
Pipestone	Sweet	106 North	46 West	1, 2, 11, 12

We welcome any comments your agency may have at this time and throughout the permit application process. We have also contacted tribal representatives with an interest in the area and look forward to receiving their input as well.

Once a proposed reroute has been identified, we intend to apply to the Minnesota Public Utilities Commission (MPUC) for approval pursuant to Minn. Stat. Ch. 216G and Minn. R. Ch. 7852. We currently anticipate applying to the MPUC in the Fall of 2022. A copy of this letter will be provided as an attachment to the application. We will also include any written comments provided in response to this letter as part of our application materials. Additionally, the MPUC review process will provide additional opportunities for you to participate through written submittals and oral comments.

September 1, 2022

Page 2

Please direct any comments to me at (918) 574-7010 or Bruce.Heine@magellanlp.com. We encourage you to be involved and look forward to working with you.


Sincerely,

A handwritten signature in blue ink, appearing to read "Bruce Heine". The signature is stylized and cursive.

Bruce Heine

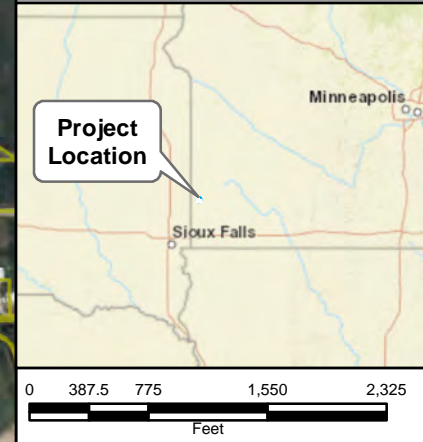
Enclosure: Map of Study Area

PIPESTONE COUNTY, MINNESOTA - STUDY AREA



Legend

- Magellan Pipeline (Approx. Location)
- State/Federal Lands
- Study Area
- Cemetery
- City/County Parcel
- Parcel Boundary





Bruce W. Heine
 Vice President Government and Media Affairs
 One Williams Center
 Tulsa, OK 74174

September 1, 2022

City of Pipestone

Re: Magellan Pipeline Company, L.P.
 Request for Comment re: Pipeline Reroute Project (Pipestone County, MN)

Dear Acting Mayor Stout,

Magellan Pipeline Company, L.P. is pursuing a reroute of a short segment of its existing 8-inch (8”) refined products pipeline in Pipestone County, Minnesota, and we are beginning the process to consider options for a new route.

The segment of the pipeline that is the subject of Magellan’s reroute project presently runs through federal lands, including Pipestone National Monument. Magellan’s plan is to reroute the pipe segment within the study area (a map of which is enclosed) and avoid federal lands, but we have not yet determined our proposed route(s) for the reroute project. Our route evaluation process takes into account environmental, land use, cultural, and other potential routing constraints.

The study area includes portions of the following:

County Name	Township Name	Township	Range	Sections
Pipestone	Troy	107 North	46 West	35, 36
Pipestone	Sweet	106 North	46 West	1, 2, 11, 12

We welcome any comments your agency may have at this time and throughout the permit application process. We have also contacted tribal representatives with an interest in the area and look forward to receiving their input as well.

Once a proposed reroute has been identified, we intend to apply to the Minnesota Public Utilities Commission (MPUC) for approval pursuant to Minn. Stat. Ch. 216G and Minn. R. Ch. 7852. We currently anticipate applying to the MPUC in the Fall of 2022. A copy of this letter will be provided as an attachment to the application. We will also include any written comments provided in response to this letter as part of our application materials. Additionally, the MPUC review process will provide additional opportunities for you to participate through written submittals and oral comments.

September 1, 2022

Page 2

Please direct any comments to me at (918) 574-7010 or Bruce.Heine@magellanlp.com. We encourage you to be involved and look forward to working with you.


Sincerely,

A handwritten signature in blue ink, appearing to read "Bruce Heine", is centered below the word "Sincerely,".

Bruce Heine

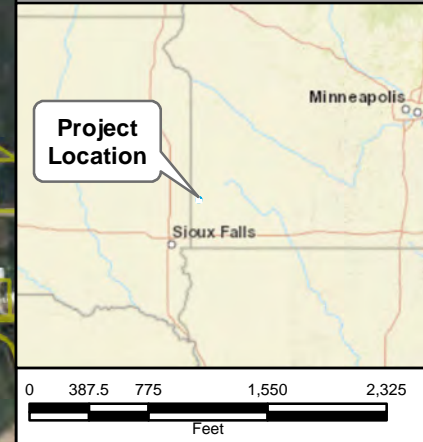
Enclosure: Map of Study Area

PIPESTONE COUNTY, MINNESOTA - STUDY AREA



Legend

- Magellan Pipeline (Approx. Location)
- State/Federal Lands
- Study Area
- Cemetery
- City/County Parcel
- Parcel Boundary





Bruce W. Heine
 Vice President Government and Media Affairs
 One Williams Center
 Tulsa, OK 74174

September 1, 2022

City of Pipestone

Re: Magellan Pipeline Company, L.P.
 Request for Comment re: Pipeline Reroute Project (Pipestone County, MN)

Dear Councilperson Delaney,

Magellan Pipeline Company, L.P. is pursuing a reroute of a short segment of its existing 8-inch (8”) refined products pipeline in Pipestone County, Minnesota, and we are beginning the process to consider options for a new route.

The segment of the pipeline that is the subject of Magellan’s reroute project presently runs through federal lands, including Pipestone National Monument. Magellan’s plan is to reroute the pipe segment within the study area (a map of which is enclosed) and avoid federal lands, but we have not yet determined our proposed route(s) for the reroute project. Our route evaluation process takes into account environmental, land use, cultural, and other potential routing constraints.

The study area includes portions of the following:

County Name	Township Name	Township	Range	Sections
Pipestone	Troy	107 North	46 West	35, 36
Pipestone	Sweet	106 North	46 West	1, 2, 11, 12

We welcome any comments your agency may have at this time and throughout the permit application process. We have also contacted tribal representatives with an interest in the area and look forward to receiving their input as well.

Once a proposed reroute has been identified, we intend to apply to the Minnesota Public Utilities Commission (MPUC) for approval pursuant to Minn. Stat. Ch. 216G and Minn. R. Ch. 7852. We currently anticipate applying to the MPUC in the Fall of 2022. A copy of this letter will be provided as an attachment to the application. We will also include any written comments provided in response to this letter as part of our application materials. Additionally, the MPUC review process will provide additional opportunities for you to participate through written submittals and oral comments.

September 1, 2022

Page 2

Please direct any comments to me at (918) 574-7010 or Bruce.Heine@magellanlp.com. We encourage you to be involved and look forward to working with you.


Sincerely,

A handwritten signature in blue ink, appearing to read "Bruce Heine", is centered below the word "Sincerely,".

Bruce Heine

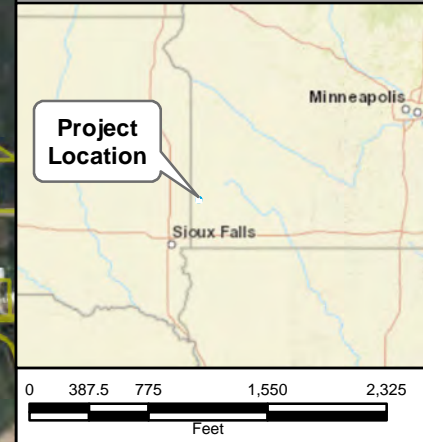
Enclosure: Map of Study Area

PIPESTONE COUNTY, MINNESOTA - STUDY AREA



Legend

- Magellan Pipeline (Approx. Location)
- State/Federal Lands
- Study Area
- Cemetery
- City/County Parcel
- Parcel Boundary





Bruce W. Heine
 Vice President Government and Media Affairs
 One Williams Center
 Tulsa, OK 74174

September 1, 2022

City of Pipestone

Re: Magellan Pipeline Company, L.P.
 Request for Comment re: Pipeline Reroute Project (Pipestone County, MN)

Dear Councilperson Schroyer,

Magellan Pipeline Company, L.P. is pursuing a reroute of a short segment of its existing 8-inch (8”) refined products pipeline in Pipestone County, Minnesota, and we are beginning the process to consider options for a new route.

The segment of the pipeline that is the subject of Magellan’s reroute project presently runs through federal lands, including Pipestone National Monument. Magellan’s plan is to reroute the pipe segment within the study area (a map of which is enclosed) and avoid federal lands, but we have not yet determined our proposed route(s) for the reroute project. Our route evaluation process takes into account environmental, land use, cultural, and other potential routing constraints.

The study area includes portions of the following:

County Name	Township Name	Township	Range	Sections
Pipestone	Troy	107 North	46 West	35, 36
Pipestone	Sweet	106 North	46 West	1, 2, 11, 12

We welcome any comments your agency may have at this time and throughout the permit application process. We have also contacted tribal representatives with an interest in the area and look forward to receiving their input as well.

Once a proposed reroute has been identified, we intend to apply to the Minnesota Public Utilities Commission (MPUC) for approval pursuant to Minn. Stat. Ch. 216G and Minn. R. Ch. 7852. We currently anticipate applying to the MPUC in the Fall of 2022. A copy of this letter will be provided as an attachment to the application. We will also include any written comments provided in response to this letter as part of our application materials. Additionally, the MPUC review process will provide additional opportunities for you to participate through written submittals and oral comments.

September 1, 2022

Page 2

Please direct any comments to me at (918) 574-7010 or Bruce.Heine@magellanlp.com. We encourage you to be involved and look forward to working with you.


Sincerely,

A handwritten signature in blue ink, appearing to read "Bruce Heine", is centered below the word "Sincerely,".

Bruce Heine

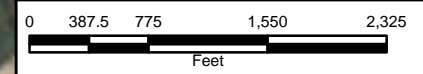
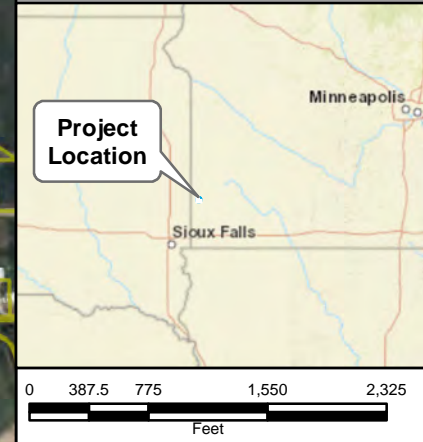
Enclosure: Map of Study Area

PIPESTONE COUNTY, MINNESOTA - STUDY AREA



Legend

- Magellan Pipeline (Approx. Location)
- ▨ State/Federal Lands
- ▤ Study Area
- ▧ Cemetery
- ▨ City/County Parcel
- ▭ Parcel Boundary





Bruce W. Heine
 Vice President Government and Media Affairs
 One Williams Center
 Tulsa, OK 74174

September 1, 2022

City of Pipestone

Re: Magellan Pipeline Company, L.P.
 Request for Comment re: Pipeline Reroute Project (Pipestone County, MN)

Dear Councilperson Smidt,

Magellan Pipeline Company, L.P. is pursuing a reroute of a short segment of its existing 8-inch (8”) refined products pipeline in Pipestone County, Minnesota, and we are beginning the process to consider options for a new route.

The segment of the pipeline that is the subject of Magellan’s reroute project presently runs through federal lands, including Pipestone National Monument. Magellan’s plan is to reroute the pipe segment within the study area (a map of which is enclosed) and avoid federal lands, but we have not yet determined our proposed route(s) for the reroute project. Our route evaluation process takes into account environmental, land use, cultural, and other potential routing constraints.

The study area includes portions of the following:

County Name	Township Name	Township	Range	Sections
Pipestone	Troy	107 North	46 West	35, 36
Pipestone	Sweet	106 North	46 West	1, 2, 11, 12

We welcome any comments your agency may have at this time and throughout the permit application process. We have also contacted tribal representatives with an interest in the area and look forward to receiving their input as well.

Once a proposed reroute has been identified, we intend to apply to the Minnesota Public Utilities Commission (MPUC) for approval pursuant to Minn. Stat. Ch. 216G and Minn. R. Ch. 7852. We currently anticipate applying to the MPUC in the Fall of 2022. A copy of this letter will be provided as an attachment to the application. We will also include any written comments provided in response to this letter as part of our application materials. Additionally, the MPUC review process will provide additional opportunities for you to participate through written submittals and oral comments.

September 1, 2022

Page 2

Please direct any comments to me at (918) 574-7010 or Bruce.Heine@magellanlp.com. We encourage you to be involved and look forward to working with you.


Sincerely,

A handwritten signature in blue ink, appearing to read "Bruce Heine". The signature is stylized and cursive.

Bruce Heine

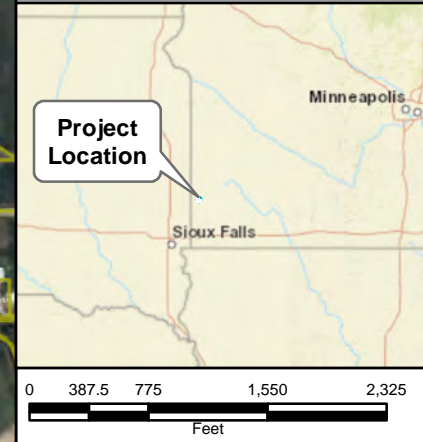
Enclosure: Map of Study Area

PIPESTONE COUNTY, MINNESOTA - STUDY AREA



Legend

- Magellan Pipeline (Approx. Location)
- State/Federal Lands
- Study Area
- Cemetery
- City/County Parcel
- Parcel Boundary





Bruce W. Heine
Vice President Government and Media Affairs
One Williams Center
Tulsa, OK 74174

September 1, 2022

City of Pipestone

Re: Magellan Pipeline Company, L.P.
Request for Comment re: Pipeline Reroute Project (Pipestone County, MN)

Dear Ms. Nelson,

Magellan Pipeline Company, L.P. is pursuing a reroute of a short segment of its existing 8-inch (8") refined products pipeline in Pipestone County, Minnesota, and we are beginning the process to consider options for a new route.

The segment of the pipeline that is the subject of Magellan's reroute project presently runs through federal lands, including Pipestone National Monument. Magellan's plan is to reroute the pipe segment within the study area (a map of which is enclosed) and avoid federal lands, but we have not yet determined our proposed route(s) for the reroute project. Our route evaluation process takes into account environmental, land use, cultural, and other potential routing constraints.

The study area includes portions of the following:

County Name	Township Name	Township	Range	Sections
Pipestone	Troy	107 North	46 West	35, 36
Pipestone	Sweet	106 North	46 West	1, 2, 11, 12

We welcome any comments your agency may have at this time and throughout the permit application process. We have also contacted tribal representatives with an interest in the area and look forward to receiving their input as well.

Once a proposed reroute has been identified, we intend to apply to the Minnesota Public Utilities Commission (MPUC) for approval pursuant to Minn. Stat. Ch. 216G and Minn. R. Ch. 7852. We currently anticipate applying to the MPUC in the Fall of 2022. A copy of this letter will be provided as an attachment to the application. We will also include any written comments provided in response to this letter as part of our application materials. Additionally, the MPUC review process will provide additional opportunities for you to participate through written submittals and oral comments.

September 1, 2022

Page 2

Please direct any comments to me at (918) 574-7010 or Bruce.Heine@magellanlp.com. We encourage you to be involved and look forward to working with you.


Sincerely,

A handwritten signature in blue ink, appearing to read "Bruce Heine". The signature is stylized and cursive.

Bruce Heine

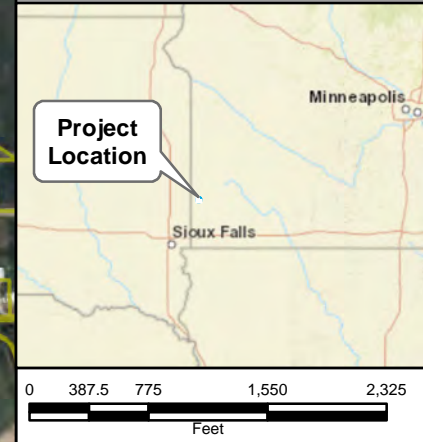
Enclosure: Map of Study Area

PIPESTONE COUNTY, MINNESOTA - STUDY AREA



Legend

- Magellan Pipeline (Approx. Location)
- State/Federal Lands
- Study Area
- Cemetery
- City/County Parcel
- Parcel Boundary





Bruce W. Heine
 Vice President Government and Media Affairs
 One Williams Center
 Tulsa, OK 74174

September 1, 2022

City of Pipestone

Re: Magellan Pipeline Company, L.P.
 Request for Comment re: Pipeline Reroute Project (Pipestone County, MN)

Dear Mr. Jones,

Magellan Pipeline Company, L.P. is pursuing a reroute of a short segment of its existing 8-inch (8”) refined products pipeline in Pipestone County, Minnesota, and we are beginning the process to consider options for a new route.

The segment of the pipeline that is the subject of Magellan’s reroute project presently runs through federal lands, including Pipestone National Monument. Magellan’s plan is to reroute the pipe segment within the study area (a map of which is enclosed) and avoid federal lands, but we have not yet determined our proposed route(s) for the reroute project. Our route evaluation process takes into account environmental, land use, cultural, and other potential routing constraints.

The study area includes portions of the following:

County Name	Township Name	Township	Range	Sections
Pipestone	Troy	107 North	46 West	35, 36
Pipestone	Sweet	106 North	46 West	1, 2, 11, 12

We welcome any comments your agency may have at this time and throughout the permit application process. We have also contacted tribal representatives with an interest in the area and look forward to receiving their input as well.

Once a proposed reroute has been identified, we intend to apply to the Minnesota Public Utilities Commission (MPUC) for approval pursuant to Minn. Stat. Ch. 216G and Minn. R. Ch. 7852. We currently anticipate applying to the MPUC in the Fall of 2022. A copy of this letter will be provided as an attachment to the application. We will also include any written comments provided in response to this letter as part of our application materials. Additionally, the MPUC review process will provide additional opportunities for you to participate through written submittals and oral comments.

September 1, 2022

Page 2

Please direct any comments to me at (918) 574-7010 or Bruce.Heine@magellanlp.com. We encourage you to be involved and look forward to working with you.


Sincerely,

A handwritten signature in blue ink, appearing to read "Bruce Heine". The signature is stylized and cursive.

Bruce Heine

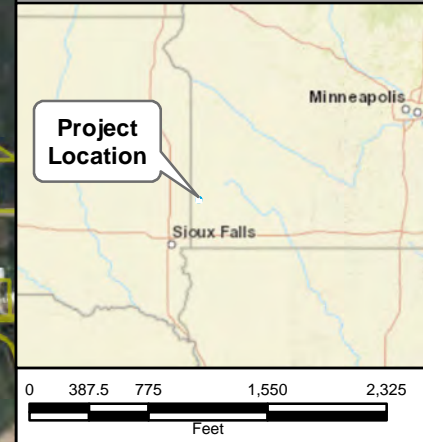
Enclosure: Map of Study Area

PIPESTONE COUNTY, MINNESOTA - STUDY AREA



Legend

- Magellan Pipeline (Approx. Location)
- State/Federal Lands
- Study Area
- Cemetery
- City/County Parcel
- Parcel Boundary





Bruce W. Heine
Vice President Government and Media Affairs
One Williams Center
Tulsa, OK 74174

September 1, 2022

Troy Township

Re: Magellan Pipeline Company, L.P.
Request for Comment re: Pipeline Reroute Project (Pipestone County, MN)

Dear Mr. Blom,

Magellan Pipeline Company, L.P. is pursuing a reroute of a short segment of its existing 8-inch (8") refined products pipeline in Pipestone County, Minnesota, and we are beginning the process to consider options for a new route.

The segment of the pipeline that is the subject of Magellan's reroute project presently runs through federal lands, including Pipestone National Monument. Magellan's plan is to reroute the pipe segment within the study area (a map of which is enclosed) and avoid federal lands, but we have not yet determined our proposed route(s) for the reroute project. Our route evaluation process takes into account environmental, land use, cultural, and other potential routing constraints.

The study area includes portions of the following:

County Name	Township Name	Township	Range	Sections
Pipestone	Troy	107 North	46 West	35, 36
Pipestone	Sweet	106 North	46 West	1, 2, 11, 12

We welcome any comments your agency may have at this time and throughout the permit application process. We have also contacted tribal representatives with an interest in the area and look forward to receiving their input as well.

Once a proposed reroute has been identified, we intend to apply to the Minnesota Public Utilities Commission (MPUC) for approval pursuant to Minn. Stat. Ch. 216G and Minn. R. Ch. 7852. We currently anticipate applying to the MPUC in the Fall of 2022. A copy of this letter will be provided as an attachment to the application. We will also include any written comments provided in response to this letter as part of our application materials. Additionally, the MPUC review process will provide additional opportunities for you to participate through written submittals and oral comments.

September 1, 2022

Page 2

Please direct any comments to me at (918) 574-7010 or Bruce.Heine@magellanlp.com. We encourage you to be involved and look forward to working with you.


Sincerely,

A handwritten signature in blue ink, appearing to read "Bruce Heine", is centered below the word "Sincerely,".

Bruce Heine

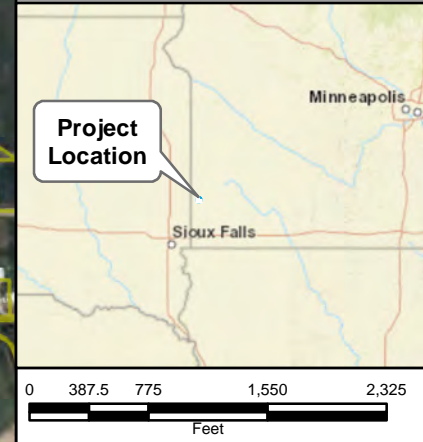
Enclosure: Map of Study Area

PIPESTONE COUNTY, MINNESOTA - STUDY AREA



Legend

- Magellan Pipeline (Approx. Location)
- State/Federal Lands
- Study Area
- Cemetery
- City/County Parcel
- Parcel Boundary





Bruce W. Heine
 Vice President Government and Media Affairs
 One Williams Center
 Tulsa, OK 74174

September 1, 2022

Troy Township

Re: Magellan Pipeline Company, L.P.
 Request for Comment re: Pipeline Reroute Project (Pipestone County, MN)

Dear Mr.Slinger,

Magellan Pipeline Company, L.P. is pursuing a reroute of a short segment of its existing 8-inch (8”) refined products pipeline in Pipestone County, Minnesota, and we are beginning the process to consider options for a new route.

The segment of the pipeline that is the subject of Magellan’s reroute project presently runs through federal lands, including Pipestone National Monument. Magellan’s plan is to reroute the pipe segment within the study area (a map of which is enclosed) and avoid federal lands, but we have not yet determined our proposed route(s) for the reroute project. Our route evaluation process takes into account environmental, land use, cultural, and other potential routing constraints.

The study area includes portions of the following:

County Name	Township Name	Township	Range	Sections
Pipestone	Troy	107 North	46 West	35, 36
Pipestone	Sweet	106 North	46 West	1, 2, 11, 12

We welcome any comments your agency may have at this time and throughout the permit application process. We have also contacted tribal representatives with an interest in the area and look forward to receiving their input as well.

Once a proposed reroute has been identified, we intend to apply to the Minnesota Public Utilities Commission (MPUC) for approval pursuant to Minn. Stat. Ch. 216G and Minn. R. Ch. 7852. We currently anticipate applying to the MPUC in the Fall of 2022. A copy of this letter will be provided as an attachment to the application. We will also include any written comments provided in response to this letter as part of our application materials. Additionally, the MPUC review process will provide additional opportunities for you to participate through written submittals and oral comments.

September 1, 2022

Page 2

Please direct any comments to me at (918) 574-7010 or Bruce.Heine@magellanlp.com. We encourage you to be involved and look forward to working with you.


Sincerely,

A handwritten signature in blue ink, appearing to read "Bruce Heine". The signature is stylized and cursive.

Bruce Heine

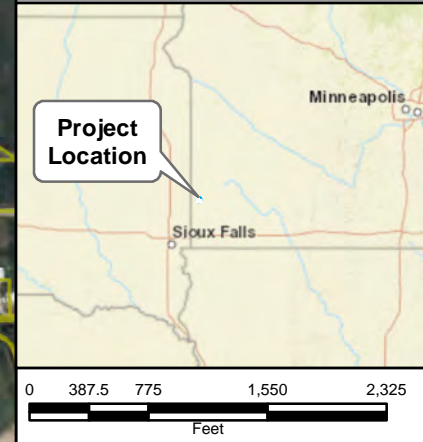
Enclosure: Map of Study Area

PIPESTONE COUNTY, MINNESOTA - STUDY AREA



Legend

- Magellan Pipeline (Approx. Location)
- State/Federal Lands
- Study Area
- Cemetery
- City/County Parcel
- Parcel Boundary





Bruce W. Heine
Vice President Government and Media Affairs
One Williams Center
Tulsa, OK 74174

September 1, 2022

Sweet Township

Re: Magellan Pipeline Company, L.P.
Request for Comment re: Pipeline Reroute Project (Pipestone County, MN)

Dear Mr. Schmidt,

Magellan Pipeline Company, L.P. is pursuing a reroute of a short segment of its existing 8-inch (8") refined products pipeline in Pipestone County, Minnesota, and we are beginning the process to consider options for a new route.

The segment of the pipeline that is the subject of Magellan's reroute project presently runs through federal lands, including Pipestone National Monument. Magellan's plan is to reroute the pipe segment within the study area (a map of which is enclosed) and avoid federal lands, but we have not yet determined our proposed route(s) for the reroute project. Our route evaluation process takes into account environmental, land use, cultural, and other potential routing constraints.

The study area includes portions of the following:

County Name	Township Name	Township	Range	Sections
Pipestone	Troy	107 North	46 West	35, 36
Pipestone	Sweet	106 North	46 West	1, 2, 11, 12

We welcome any comments your agency may have at this time and throughout the permit application process. We have also contacted tribal representatives with an interest in the area and look forward to receiving their input as well.

Once a proposed reroute has been identified, we intend to apply to the Minnesota Public Utilities Commission (MPUC) for approval pursuant to Minn. Stat. Ch. 216G and Minn. R. Ch. 7852. We currently anticipate applying to the MPUC in the Fall of 2022. A copy of this letter will be provided as an attachment to the application. We will also include any written comments provided in response to this letter as part of our application materials. Additionally, the MPUC review process will provide additional opportunities for you to participate through written submittals and oral comments.

September 1, 2022

Page 2

Please direct any comments to me at (918) 574-7010 or Bruce.Heine@magellanlp.com. We encourage you to be involved and look forward to working with you.


Sincerely,

A handwritten signature in blue ink, appearing to read "Bruce Heine", is centered below the word "Sincerely,".

Bruce Heine

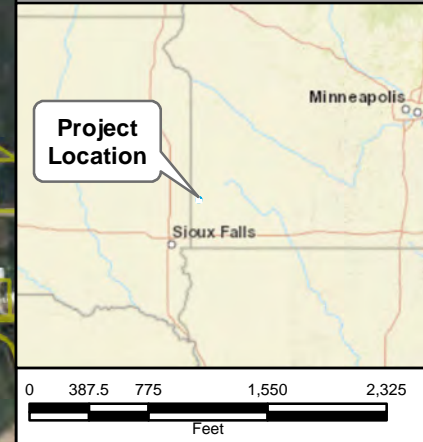
Enclosure: Map of Study Area

PIPESTONE COUNTY, MINNESOTA - STUDY AREA



Legend

- Magellan Pipeline (Approx. Location)
- State/Federal Lands
- Study Area
- Cemetery
- City/County Parcel
- Parcel Boundary





Bruce W. Heine
 Vice President Government and Media Affairs
 One Williams Center
 Tulsa, OK 74174

September 1, 2022

Grange Township

Re: Magellan Pipeline Company, L.P.
 Request for Comment re: Pipeline Reroute Project (Pipestone County, MN)

Dear Mr. Bonine,

Magellan Pipeline Company, L.P. is pursuing a reroute of a short segment of its existing 8-inch (8”) refined products pipeline in Pipestone County, Minnesota, and we are beginning the process to consider options for a new route.

The segment of the pipeline that is the subject of Magellan’s reroute project presently runs through federal lands, including Pipestone National Monument. Magellan’s plan is to reroute the pipe segment within the study area (a map of which is enclosed) and avoid federal lands, but we have not yet determined our proposed route(s) for the reroute project. Our route evaluation process takes into account environmental, land use, cultural, and other potential routing constraints.

The study area includes portions of the following:

County Name	Township Name	Township	Range	Sections
Pipestone	Troy	107 North	46 West	35, 36
Pipestone	Sweet	106 North	46 West	1, 2, 11, 12

We welcome any comments your agency may have at this time and throughout the permit application process. We have also contacted tribal representatives with an interest in the area and look forward to receiving their input as well.

Once a proposed reroute has been identified, we intend to apply to the Minnesota Public Utilities Commission (MPUC) for approval pursuant to Minn. Stat. Ch. 216G and Minn. R. Ch. 7852. We currently anticipate applying to the MPUC in the Fall of 2022. A copy of this letter will be provided as an attachment to the application. We will also include any written comments provided in response to this letter as part of our application materials. Additionally, the MPUC review process will provide additional opportunities for you to participate through written submittals and oral comments.

September 1, 2022

Page 2

Please direct any comments to me at (918) 574-7010 or Bruce.Heine@magellanlp.com. We encourage you to be involved and look forward to working with you.


Sincerely,

A handwritten signature in blue ink, appearing to read "Bruce Heine". The signature is stylized and cursive.

Bruce Heine

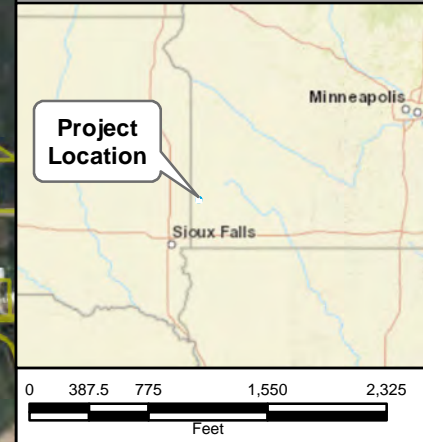
Enclosure: Map of Study Area

PIPESTONE COUNTY, MINNESOTA - STUDY AREA



Legend

- Magellan Pipeline (Approx. Location)
- State/Federal Lands
- Study Area
- Cemetery
- City/County Parcel
- Parcel Boundary





Meeting Notes

Meeting Topic Magellan Outreach – Pipestone Re-Route, Pre-Application

Date, Time, Location October 5, 2022, 10:30 am – 11:30 pm at the Pipestone County Courthouse

Attendees Magellan: Garrison Haning and Sam Peyton
Pipestone County Chair, Les Nath and Pipestone County Vice Chair, Dan Wildermuth
ERM: Chevelle Kazmierczak and Julie Huber

The purpose of this meeting was to introduce the Pipestone Reroute Project to the Pipestone County Board of Commissioners. Magellan provided a powerpoint presentation and map of the Magellan. The topics discussed are presented below.

Steve Ewing, Pipestone County Administrator and Clerk for the Board of Commissioners, was unable to attend.

Magellan provided an overview of the Project:

- Magellan transports, stores and distributes refined petroleum products and crude oil; they own the pipeline, but the refined products.
- The 8-inch pipeline crosses U.S. Fish & Wildlife Service (FWS) and National Park Service (NPS) lands at the Pipestone National Monument.
- Magellan cannot operate on the U.S. Fish and Wildlife Service and National Park Service lands and shut down pipeline operations between Sioux City and Willmar on October 1, 2022.
- The governors of eight states, including Minnesota, South Dakota and North Dakota, petitioned the EPA in April 2022 to initiate a formal rulemaking that would mandate a special “boutique” grade of gasoline to legally allow the sale of gasoline with 15% ethanol (E15) during the summer months.
- If the EPA grants the Governor’s petition for the boutique fuel, Magellan anticipates that there may be insufficient supply available. This potential mandate for a boutique fuel, in combination with the deactivation and abandonment of Magellan’s pipeline, means that farmers and motorists in Magellan’s service area would likely face higher fuel prices at the pump and a fuel shortages.
- Magellan is in the process of identifying potential reroutes that would be outside of federal lands.
- Magellan is currently reaching out to landowners in the study area.
- Magellan has reached out to Tribes and heard back from two, including the Omaha Tribe of Nebraska and the Lower Sioux Indian Community.
- Sioux quartzite would likely be crossed by any proposed reroute.

Comments:

- Commissioner Wildermuth offered the following:
 - Indicated the Pipestone National Monument property extends to the center of 70th Avenue; he believes the county owns from center of the road to the Woodlawn cemetery, a city owned cemetery

- The commissioners invited Magellan to introduce the project to the entire board; the Board meets twice a month on the 2nd and 4th Tuesdays. The meeting would be noticed in local newspapers, including the *Edgerton Press* and *Pipestone County Star*.

Magellan Action Items:

- Follow up with Steve Ewing
- Schedule meeting with the Board of Commissioners



Meeting Notes

Meeting Topic Magellan Outreach – Pipestone Re-Route, Pre-Application

Date, Time, Location October 5, 2022, 1:30 pm – 2:00 pm at the Pipestone County City Hall

Attendees Magellan: Garrison Haning and Sam Peyton
Pipestone City Administrator, Jeff Jones, and Pipestone Mayor, Myron Koets
ERM: Chevelle Kazmierczak and Julie Huber

The purpose of this meeting was to introduce the Pipestone Reroute Project to the city of Pipestone. Magellan provided a powerpoint presentation and map of the Magellan system.

Magellan provided an overview of the Project:

- Magellan transports, stores and distributes refined petroleum products and crude oil; they own the pipeline, but the refined products.
- The 8-inch pipeline crosses U.S. Fish & Wildlife Service (FWS) and National Park Service (NPS) lands at the Pipestone National Monument.
- Pipeline integrity had been tested every 5 years and had been operating for over 80 years without incident.
- Magellan cannot operate on the U.S. Fish and Wildlife Service and National Park Service lands and shut down pipeline operations between Sioux City and Willmar on October 1, 2022.
- The governors of eight states, including Minnesota, South Dakota and North Dakota, petitioned the EPA in April 2022 to initiate a formal rulemaking that would mandate a special “boutique” grade of gasoline to legally allow the sale of gasoline with 15% ethanol (E15) during the summer months.
- If the EPA grants the Governor’s petition for the boutique fuel, Magellan anticipates that there may be insufficient supply available. This potential mandate for a boutique fuel, in combination with the deactivation and abandonment of Magellan’s pipeline, means that farmers and motorists in Magellan’s service area would likely face higher fuel prices at the pump and a fuel shortages.
- Magellan is in the process of identifying potential reroutes that would be outside of federal lands.
- Magellan is currently reaching out to landowners in the study area.
- Magellan has reached out to Tribes and heard back from two, including the Omaha Tribe of Nebraska and the Lower Sioux Indian Community.
- Sioux quartzite would likely be crossed by any proposed reroute.

Comments:

- Mayor Koets noted the need for tribal coordination, particularly in regard to a risk of a release and potential impacts on the Sioux quartzite outcrop. He suggested that Magellan reach out to Lisa Bellinger, Co-chair of the American Indian Movement, and provided contact information.
- Mayor Koets stated the importance of Magellan conducting local outreach.

Magellan Action Items

- Send the city a copy of the filing when it is submitted to the MPUC.

- Mayor Koets suggested requested to remain on Magellan's email list after his term ends.



Garrison Haning
Director Government and Media Affairs
One Williams Center
Tulsa, OK 74174

March 30, 2023

Re: Magellan Pipeline Company, L.P.
Notice Re: Pipeline Reroute Project, Pipestone County, MN

Dear:

In September 2022, Magellan Pipeline Company, L.P. (Magellan) sent notification by letter that we began the process of pursuing a reroute of a short segment of existing 8-inch refined petroleum products pipeline in Pipestone County, Minnesota. The Project will relocate approximately 0.74 mile of the existing 8-inch pipeline from federal lands managed by the U.S. Fish and Wildlife Service (USFWS) and National Park Service (NPS) within the Pipestone Creek Unit of the Northern Tallgrass Prairie National Wildlife Refuge (NWR) and the Pipestone National Monument, respectively.

The right-of-way (ROW) permit across federal lands that was granted to Magellan's predecessor expired, and the U.S. Department of the Interior (DOI) has determined that it will not issue a renewed ROW permit for the section of the existing pipeline across federal lands. The DOI directed Magellan to take the pipeline out of service by October 1, 2022, and Magellan complied. The segment of the existing pipeline underlying the federal lands was decommissioned in-place on September 30, 2022. Final abandonment of this pipeline segment occurred on December 15, 2022.


Magellan initially considered permanently shutting down the pipeline, but a pending formal rulemaking by the U.S. Environmental Protection Agency (USEPA) that would mandate the availability of two boutique grades of gasoline, not currently available, for use in the state of Minnesota, may increase fuel shortages in this region if the pipeline is not restored to service. This reroute Project is intended to ensure the continued adequate supply of gasoline and diesel fuel in western Minnesota and the surrounding region.

Magellan is finalizing an application for a Pipeline Route Permit for the Pipestone Reroute Project with the Minnesota Public Utilities Commission (MPUC) for approval pursuant to Minn. Stat. Ch. 216G and Minn. R. Ch. 7852. Once filed, the MPUC will establish a comment period and a public information meeting(s) as part of the review process to provide opportunities for comment on the route permit request.

I am planning to be in Pipestone on Monday, April 17, 2023, and would be happy to meet with you then to discuss the Project further and to answer any questions. If this day is inconvenient for you, I am happy to schedule an alternative day and time to meet virtually.

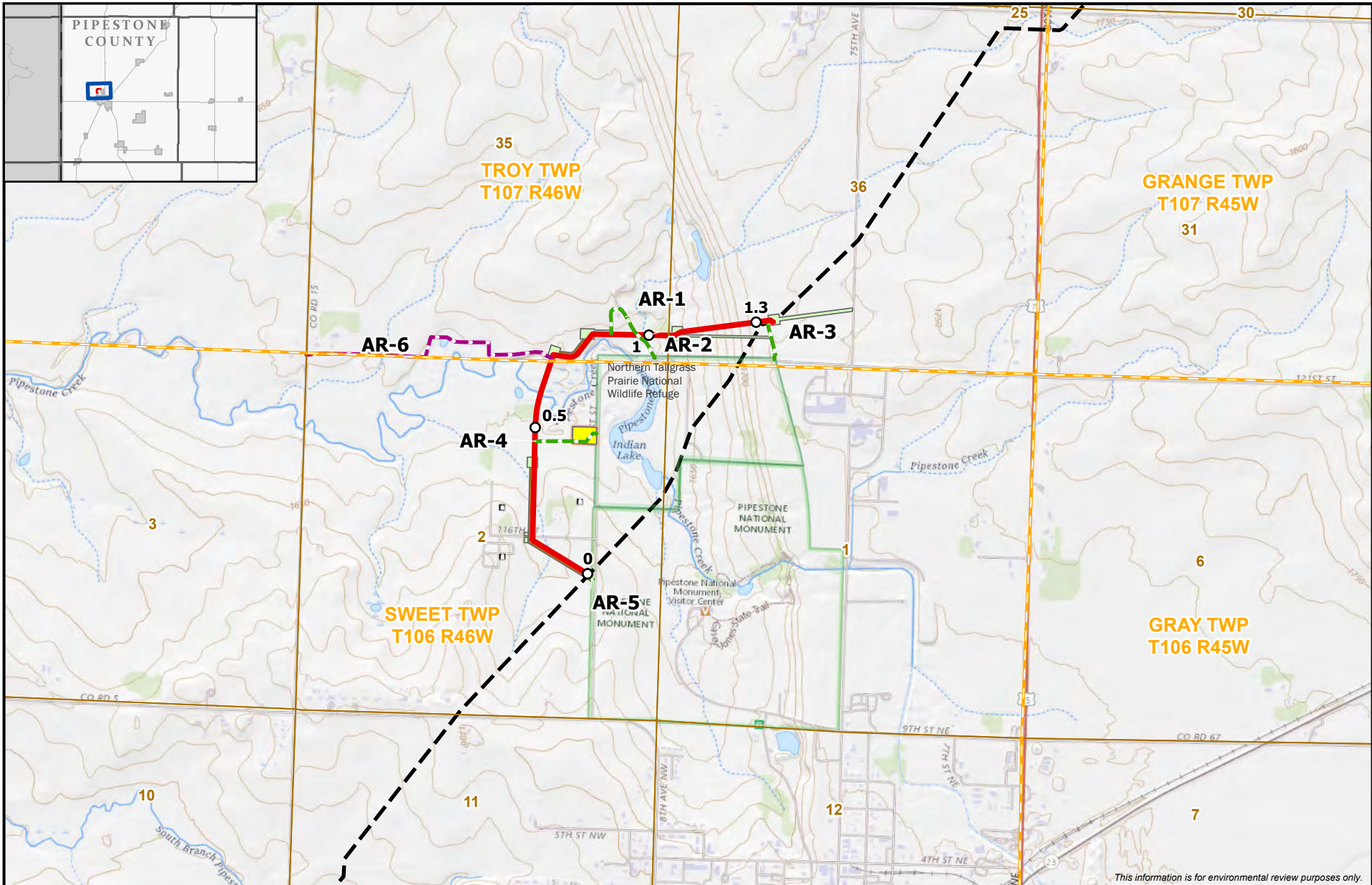
Please feel free to contact me at (918) 574-7420 or Garrison.Haning@MagellanLP.com if you have any additional questions, comments, or concerns.

Sincerely,

A handwritten signature in black ink, appearing to read "Garrison Haning". The signature is written in a cursive style. To the right of the signature is a vertical yellow line.

Garrison Haning
Director Government and Media Affairs

Enclosure: Map of proposed route



This information is for environmental review purposes only.

- Milepost
- Preferred Route
- Permanent Access Road
- Decommissioned Pipeline
- Temporary Access Road
- Proposed Pipe Yard

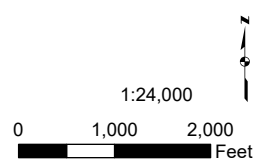


Figure 1
Project Overview
Magellan Pipeline Company, L.P.
 Pipestone County, Minnesota

