









## Blue Route Land Use Maps

Minnesota Energy Connection  
Meeker County | Page 7



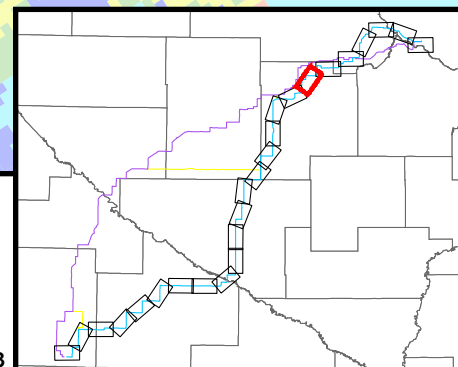
DISCLAIMER: This information is believed to be correct but is subject to change and is not warranted.

-  Substation  
 Blue Route  
 Purple Route  
 Connector Segments

-  Green Segment  
 Proposed Route Corridor  
 Municipality  
 County Boundary

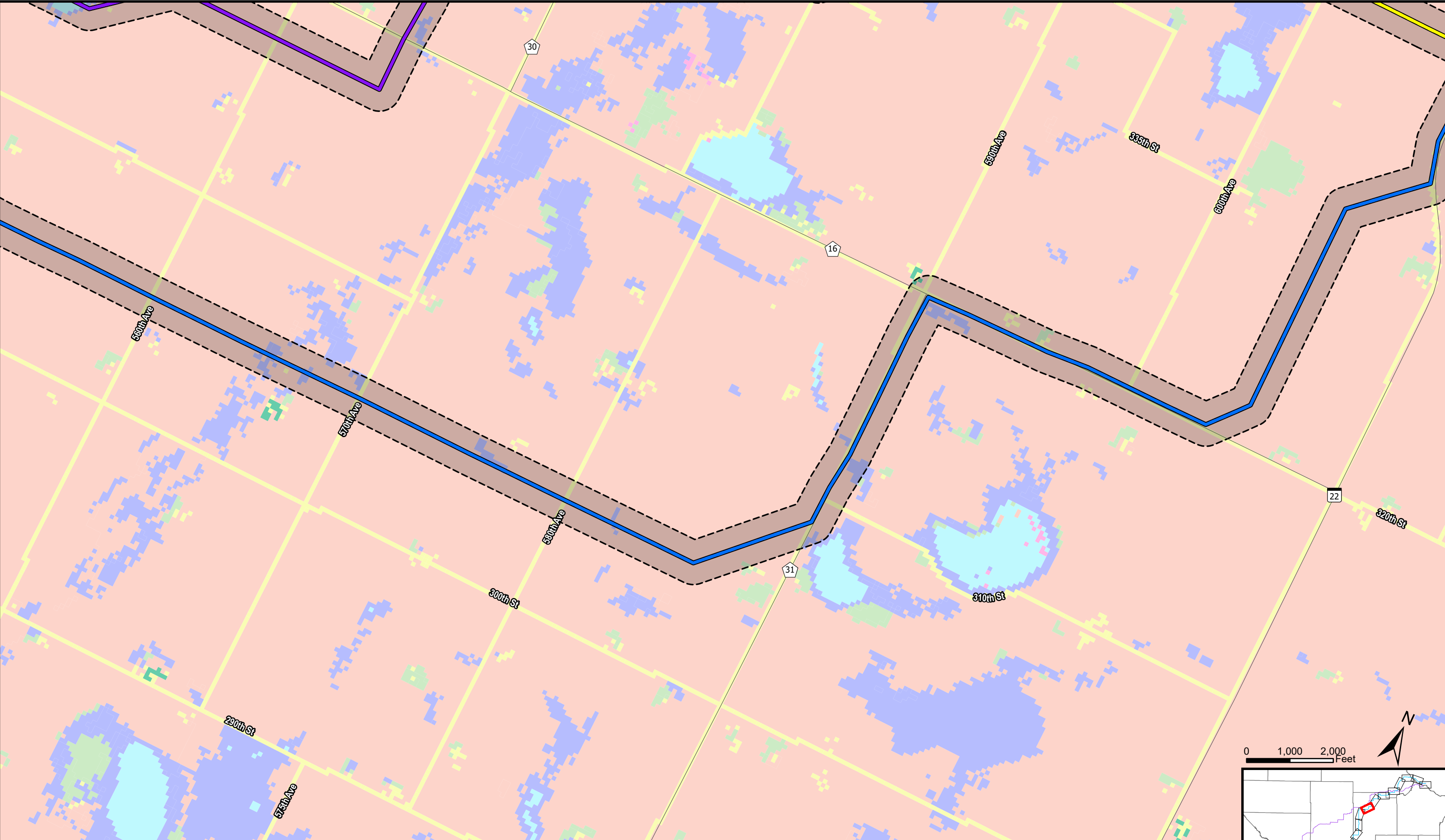
- Land Use (NLCD)
- Agricultural Land
  - Developed Areas
  - Wetlands

- Forested Lands
- Non-forested Uplands
- Open Water
- Barren Land



Date: 10/19/2023

document Path: Z:\Clients\U XXcell\Minnesota Energy Connection\Permitting\State\Route Permit Application\Figures\Figures.aprx



## Blue Route Land Use Maps

Minnesota Energy Connection  
Meeker County | Page 8



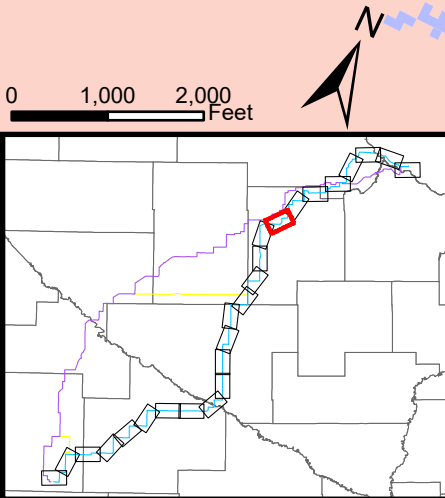
DISCLAIMER: This information is believed to be correct but is subject to change and is not warranted.

- Substation
- Blue Route
- Purple Route
- Connector Segments

- Green Segment
- Proposed Route Corridor
- Municipality
- County Boundary

- Land Use (NLCD)
- Agricultural Land
  - Developed Areas
  - Wetlands

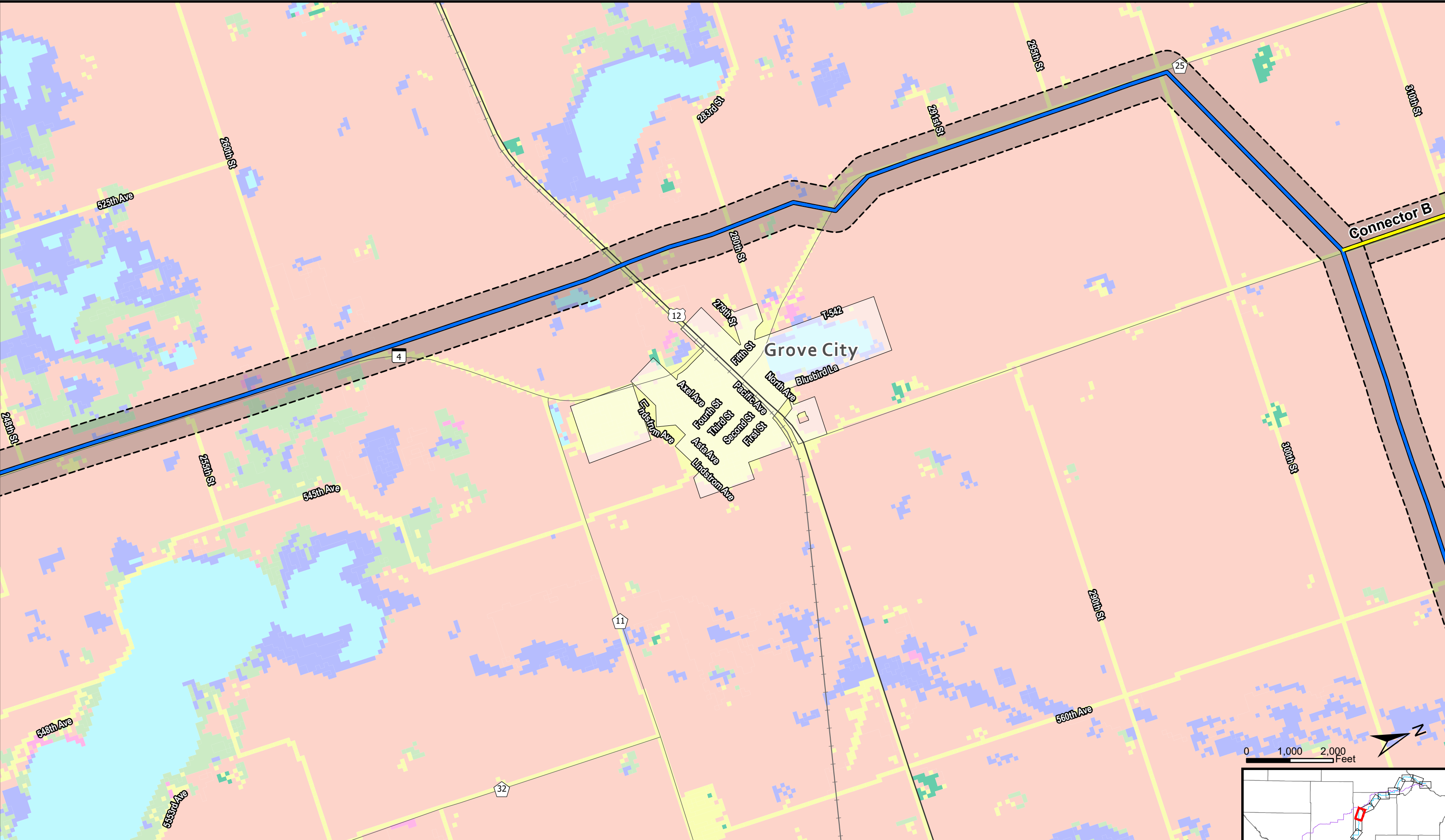
- Forested Lands
- Non-forested Uplands
- Open Water
- Barren Land



Date: 10/19/2023

Document Path: Z:\Clients\U\_Xcel\Minnesota\_Energy\_Connection\Permitting\StateRoute\_Permits\_Application\Figures.aprx





# Blue Route Land Use Maps

Minnesota Energy Connection  
Meeker County | Page 9



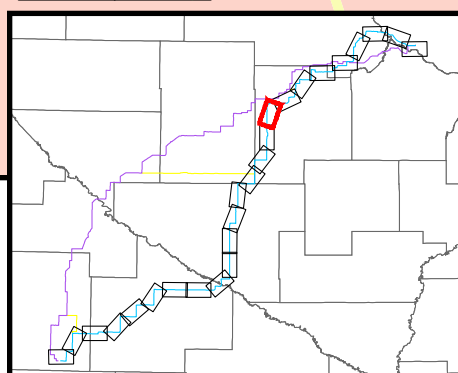
DISCLAIMER: This information is believed to be correct but is subject to change and is not warranted.

- Substation
- Blue Route
- Purple Route
- Connector Segments

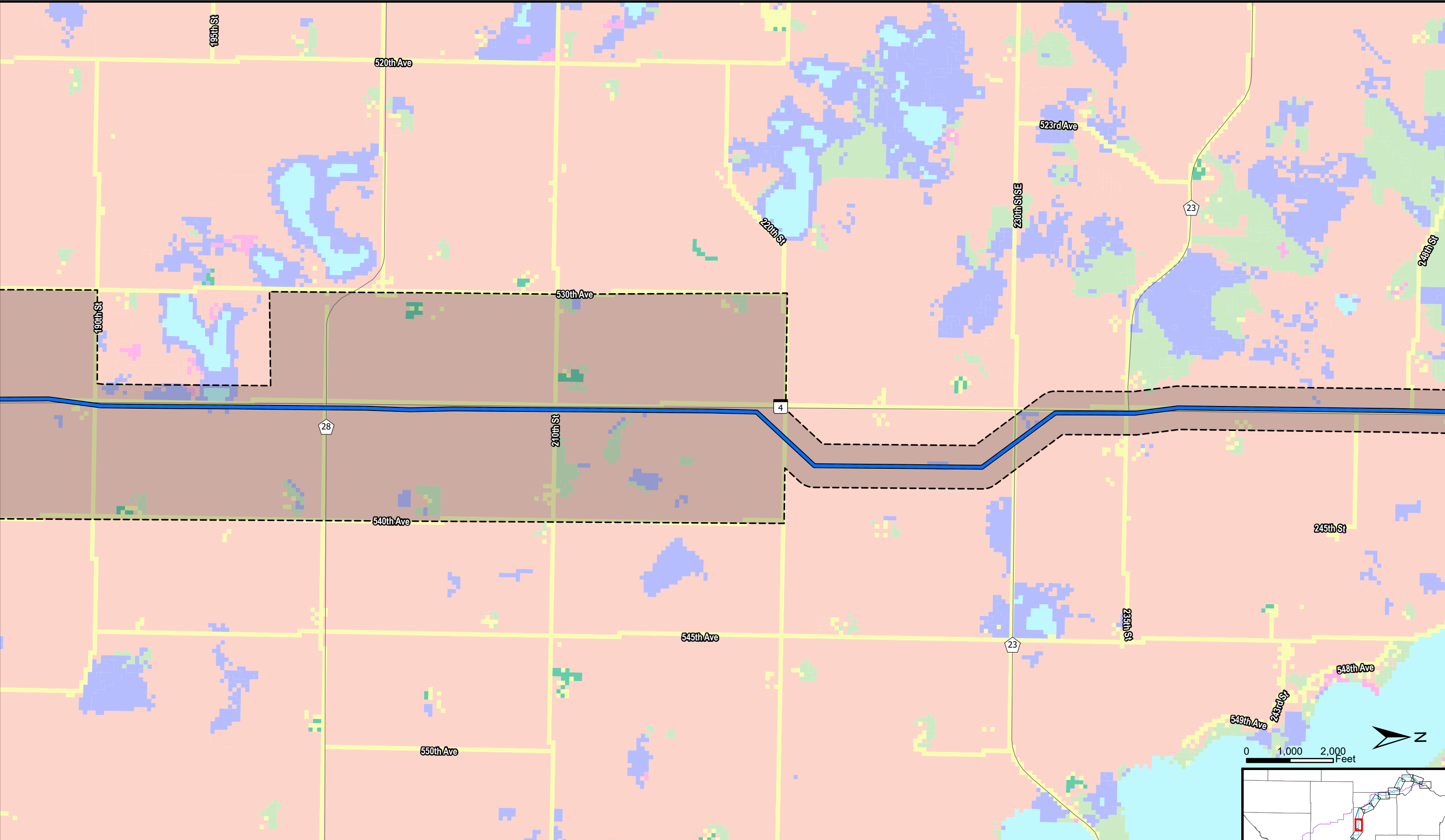
- Green Segment
- Proposed Route Corridor
- Municipality
- County Boundary

- Land Use (NLCD)
- Agricultural Land
  - Developed Areas
  - Wetlands

- Forested Lands
- Non-forested Uplands
- Open Water
- Barren Land



Date: 10/19/2023



## Blue Route Land Use Maps

Minnesota Energy Connection  
Meeker County | Page 10



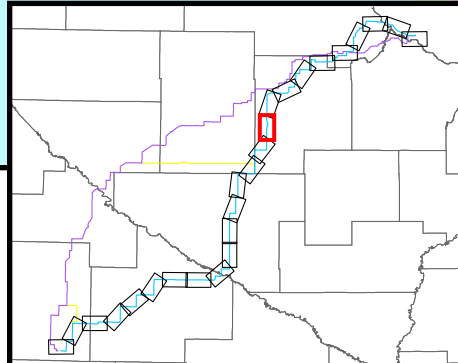
DISCLAIMER: This information is believed to be correct but is subject to change and is not warranted.

- Substation
- Blue Route
- Purple Route
- Connector Segments

- Green Segment
- Proposed Route Corridor
- Municipality
- County Boundary

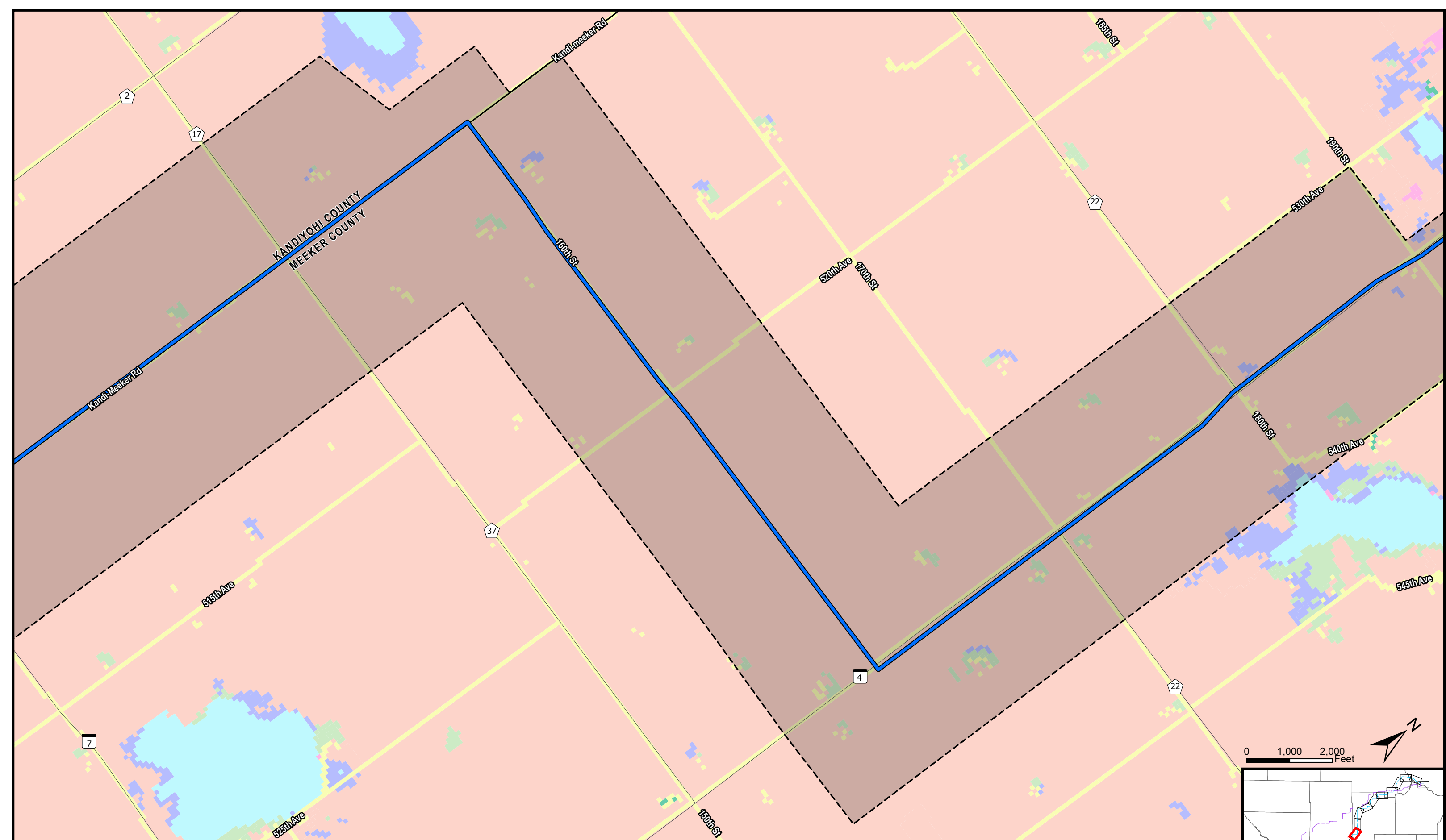
- Land Use (NLCD)
- Agricultural Land
  - Developed Areas
  - Wetlands

- Forested Lands
- Non-forested Uplands
- Open Water
- Barren Land



Date: 10/19/2023





Document Path: Z:\Clients\U\_Xcel\Minnesota\_Energy\_Connection\Permitting\State\route\_Permits\_Application\Figures\Figures.aprx







## Blue Route Land Use Maps

Minnesota Energy Connection  
Kandiyohi and Meeker Counties | Page 11

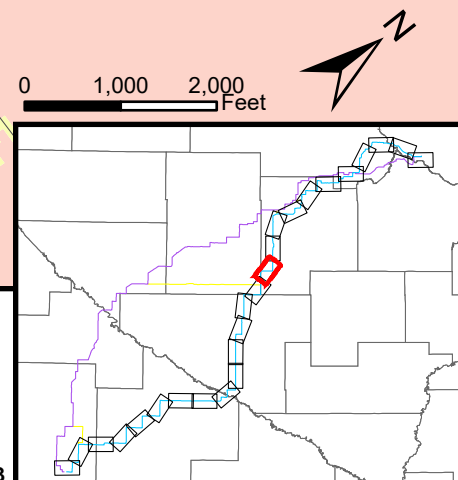
DISCLAIMER: This information is believed to be correct but is subject to change and is not warranted.

-  Substation  
 Blue Route  
 Purple Route  
 Connector Segments

-  Green Segment  
 Proposed Route Corridor  
 Municipality  
 County Boundary

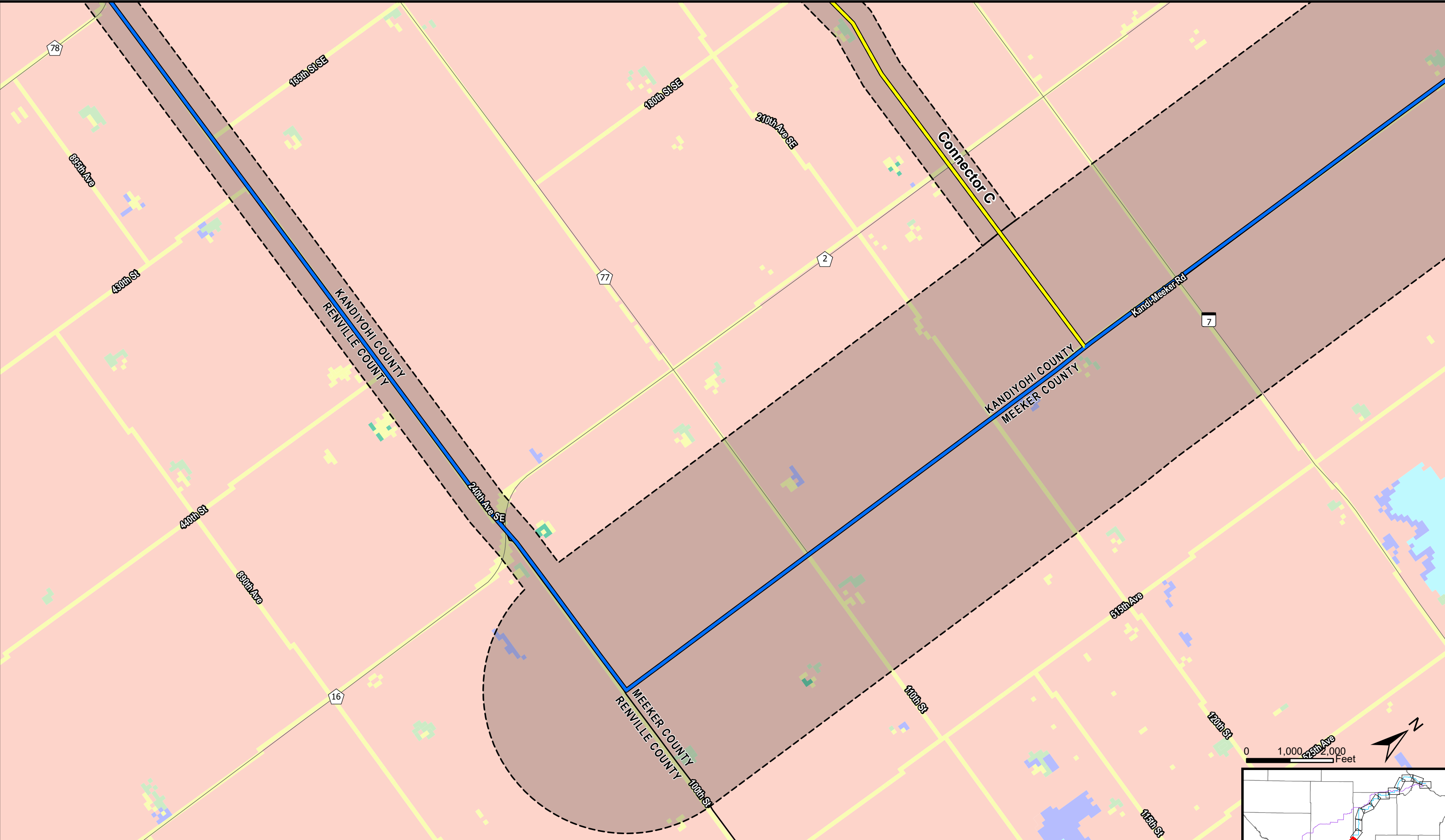
- Land Use (NLCD)
- Agricultural Land
  - Developed Areas
  - Wetlands

- Forested Lands
- Non-forested Uplands
- Open Water
- Barren Land



Date: 10/19/2023

Document Path: Z:\Clients\U XXcell\Minnesota Energy Connection\Permitting\State\Route Permit Application\Figures\Figures.aprx

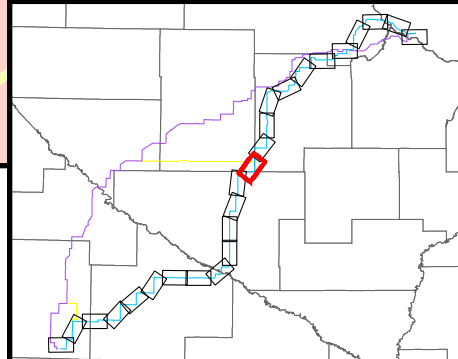


**Blue Route Land Use Maps**  
Minnesota Energy Connection  
Kandiyohi, Meeker, Renville Counties | Page 12



DISCLAIMER: This information is believed to be correct but is subject to change and is not warranted.

- |                    |                         |                        |                      |
|--------------------|-------------------------|------------------------|----------------------|
| Substation         | Green Segment           | <b>Land Use (NLCD)</b> | Forested Lands       |
| Blue Route         | Proposed Route Corridor | Agricultural Land      | Non-forested Uplands |
| Purple Route       | Municipality            | Developed Areas        | Open Water           |
| Connector Segments | County Boundary         | Wetlands               | Barren Land          |

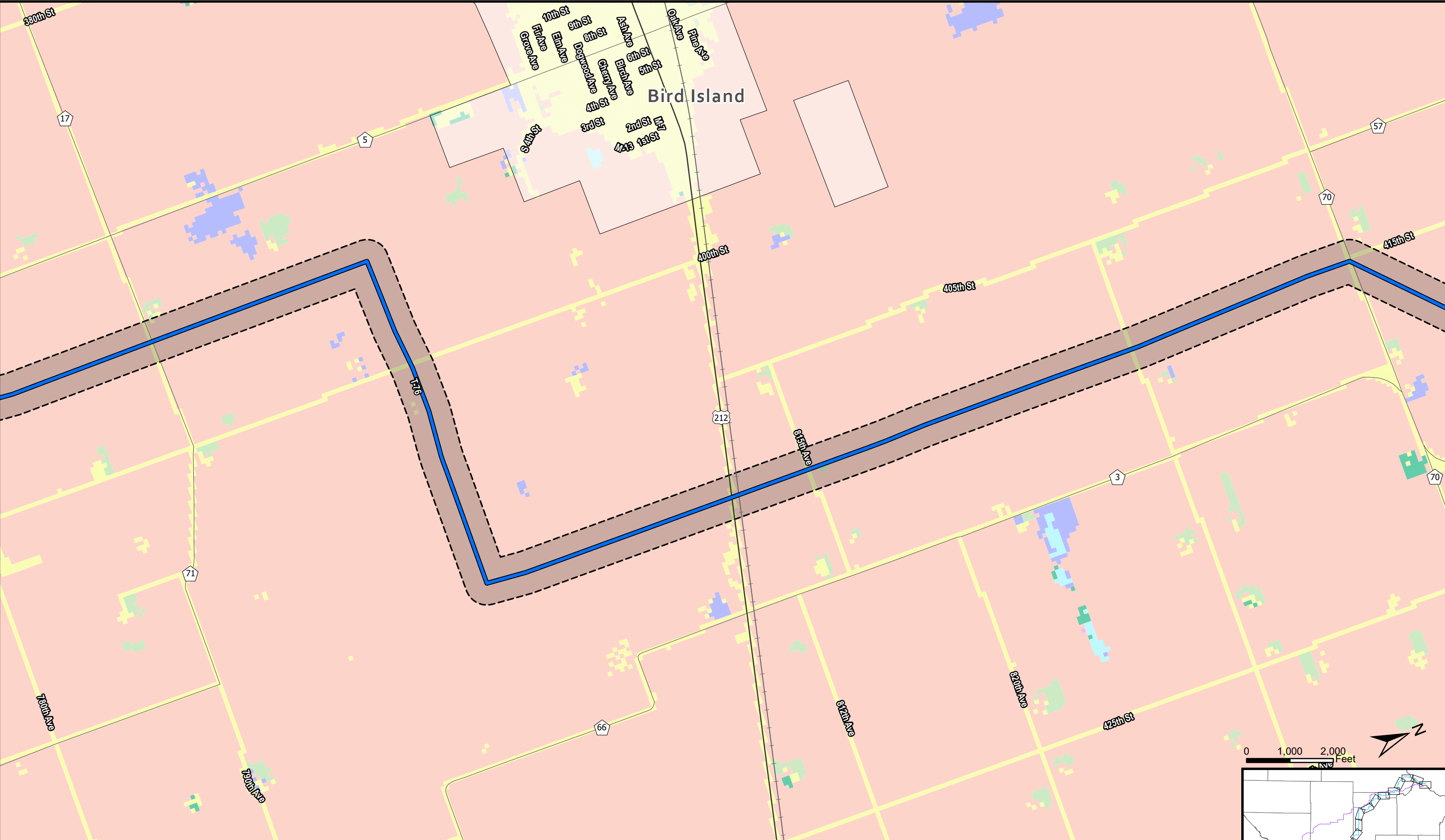


Date: 10/19/2023

Document Path: Z:\Clients\U\_Xcel\Minnesota\_Energy\_Connection\Permitting\StateRoute\_Permi\_Application\Figures.aprx







## Blue Route Land Use Maps

Minnesota Energy Connection  
Renville County | Page 14



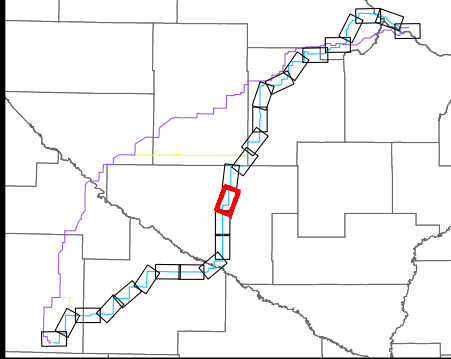
DISCLAIMER: This information is believed to be correct but is subject to change and is not warranted.

- Substation
- Blue Route
- Purple Route
- Connector Segments

- Green Segment
- Proposed Route Corridor
- Municipality
- County Boundary

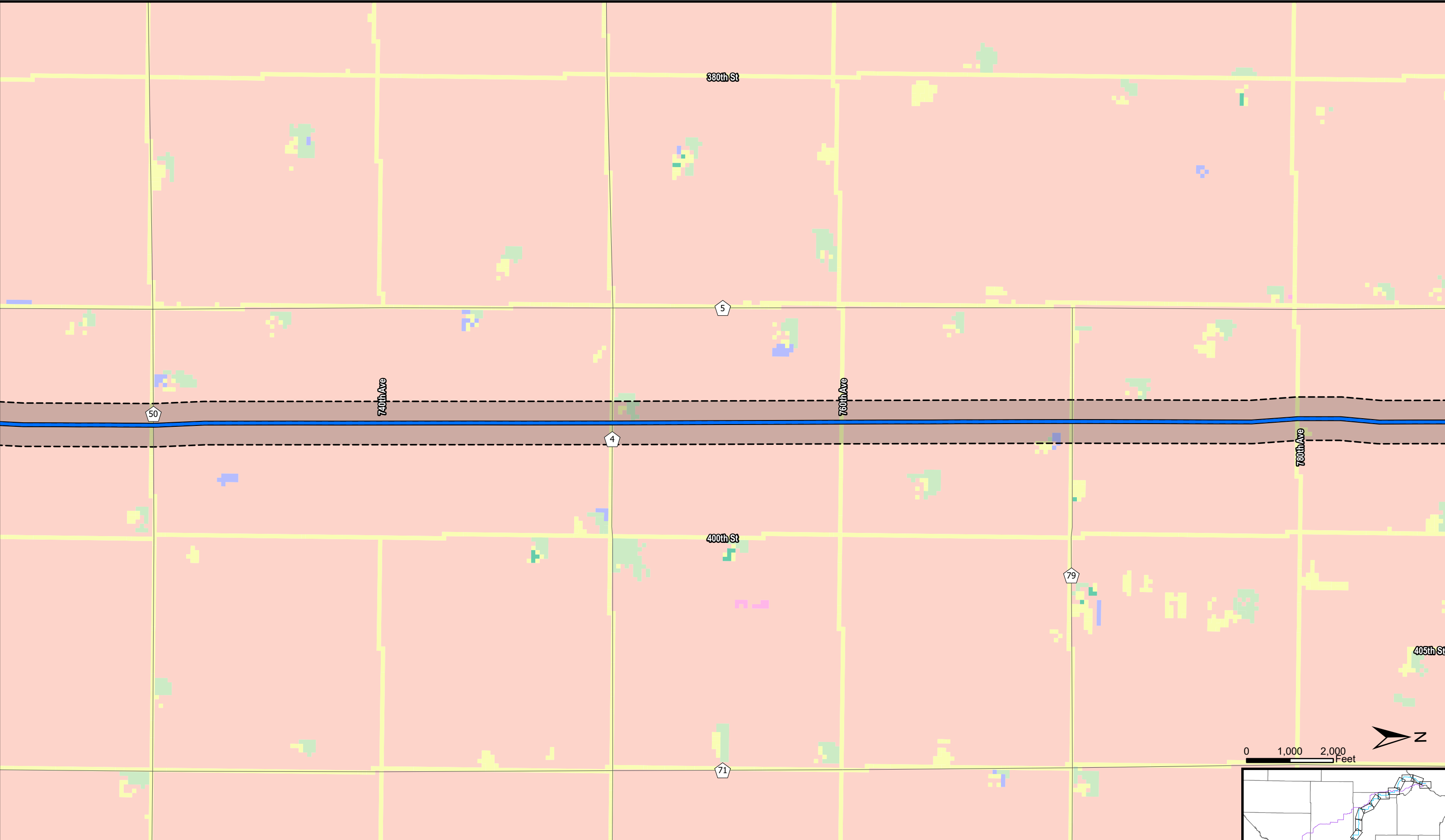
- Land Use (NLCD)
- Agricultural Land
  - Developed Areas
  - Wetlands

- Forested Lands
- Non-forested Uplands
- Open Water
- Barren Land



Date: 10/19/2023





## Blue Route Land Use Maps

Minnesota Energy Connection  
Renville County | Page 15



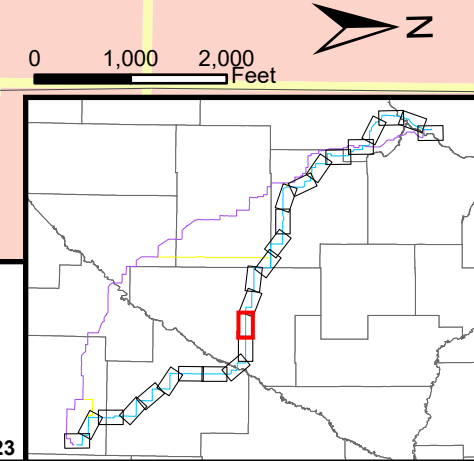
DISCLAIMER: This information is believed to be correct but is subject to change and is not warranted.

- Substation
- Blue Route
- Purple Route
- Connector Segments

- Green Segment
- Proposed Route Corridor
- Municipality
- County Boundary

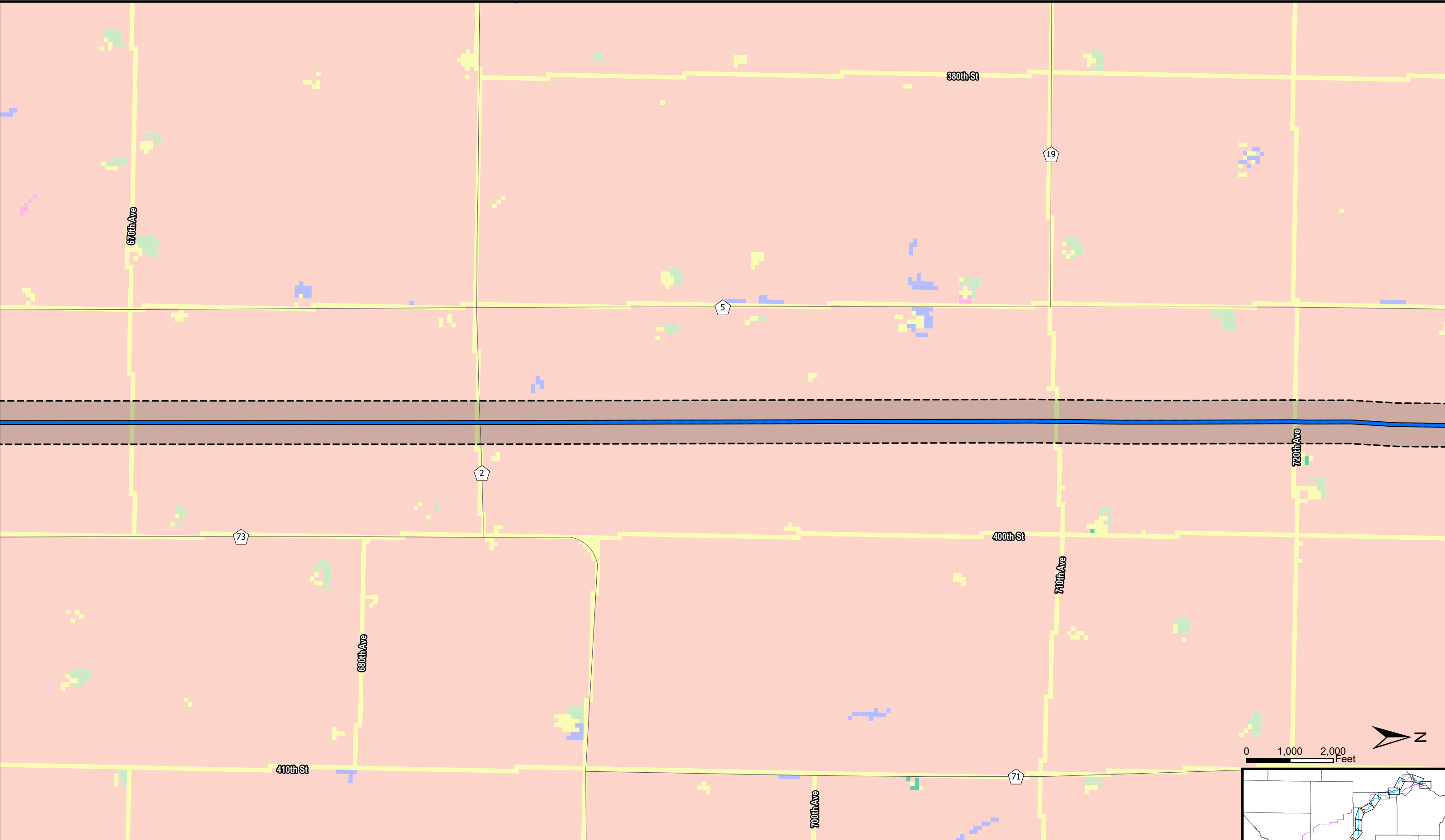
- Land Use (NLCD)
- Agricultural Land
  - Developed Areas
  - Wetlands

- Forested Lands
- Non-forested Uplands
- Open Water
- Barren Land



Date: 10/19/2023

Document Path: Z:\Clients\U\_Xcel\Minnesota\_Energy\_Connection\Permitting\StateRoute\_Permits\_Application\Figures.aprx



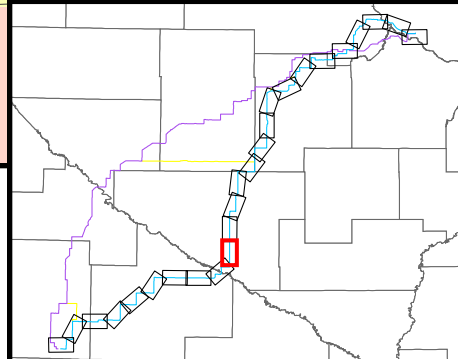
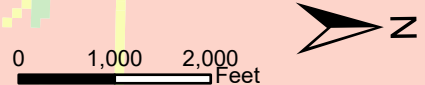
## Blue Route Land Use Maps

Minnesota Energy Connection  
Renville County | Page 16



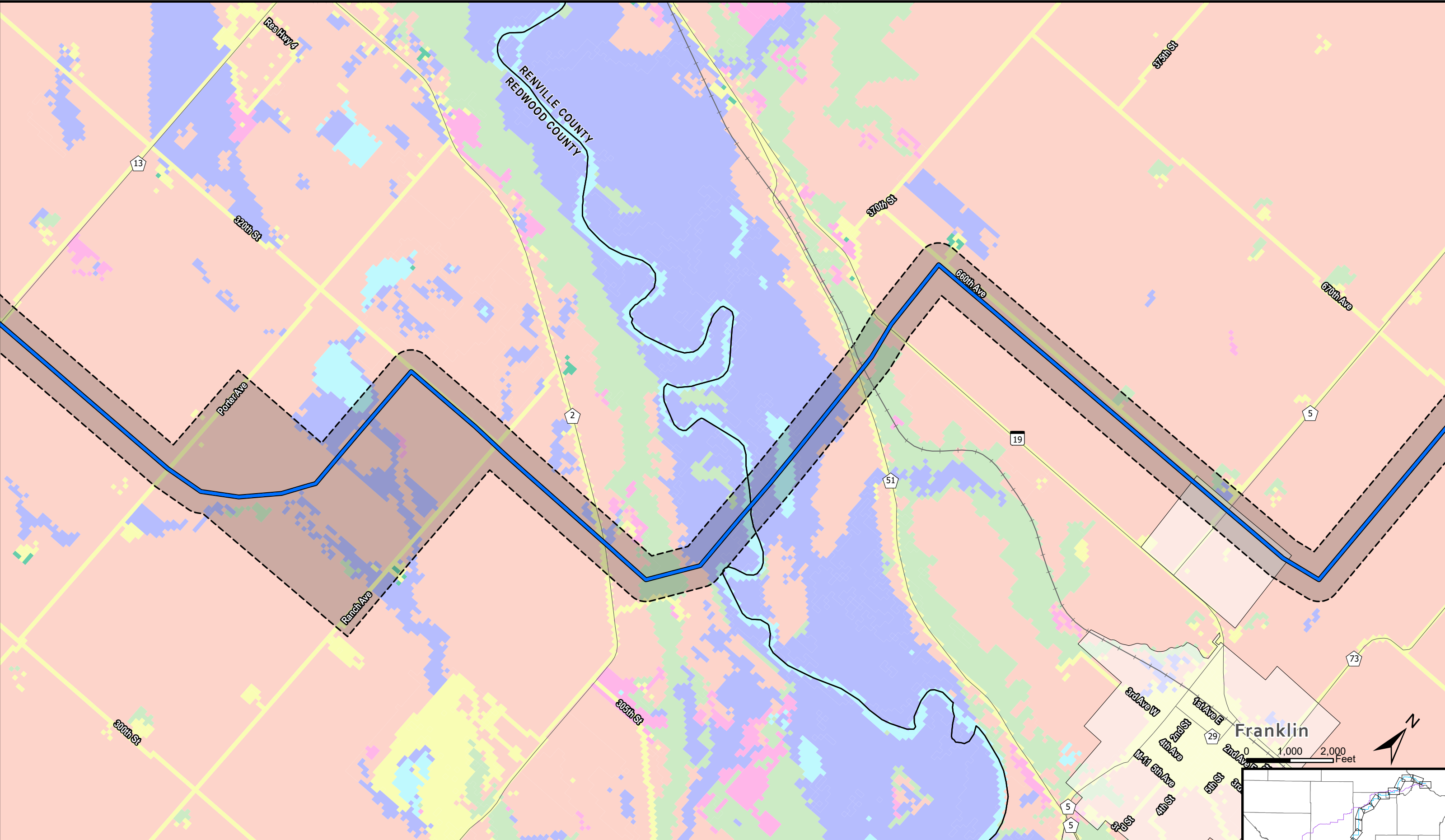
DISCLAIMER: This information is believed to be correct but is subject to change and is not warranted.

- |                    |                         |                        |                      |
|--------------------|-------------------------|------------------------|----------------------|
| Substation         | Green Segment           | <b>Land Use (NLCD)</b> | Forested Lands       |
| Blue Route         | Proposed Route Corridor | Agricultural Land      | Non-forested Uplands |
| Purple Route       | Municipality            | Developed Areas        | Open Water           |
| Connector Segments | County Boundary         | Wetlands               | Barren Land          |



Date: 10/19/2023

Document Path: Z:\Clients\U\_X\Xcel\Minnesota\_Energy\_Connection\Permitting\StateRoute\_Permits\_Application\Figures\Figures.aprx

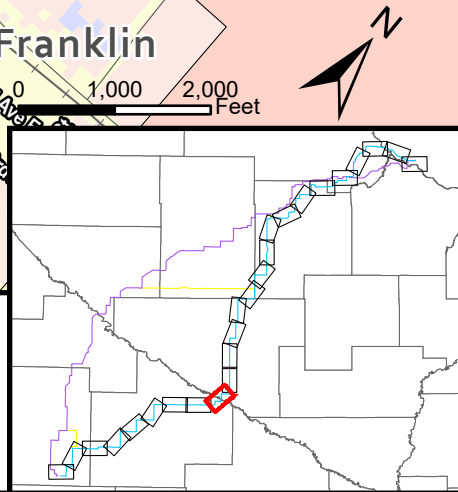


**Blue Route Land Use Maps**  
Minnesota Energy Connection  
Redwood and Renville Counties | Page 17



DISCLAIMER: This information is believed to be correct but is subject to change and is not warranted.

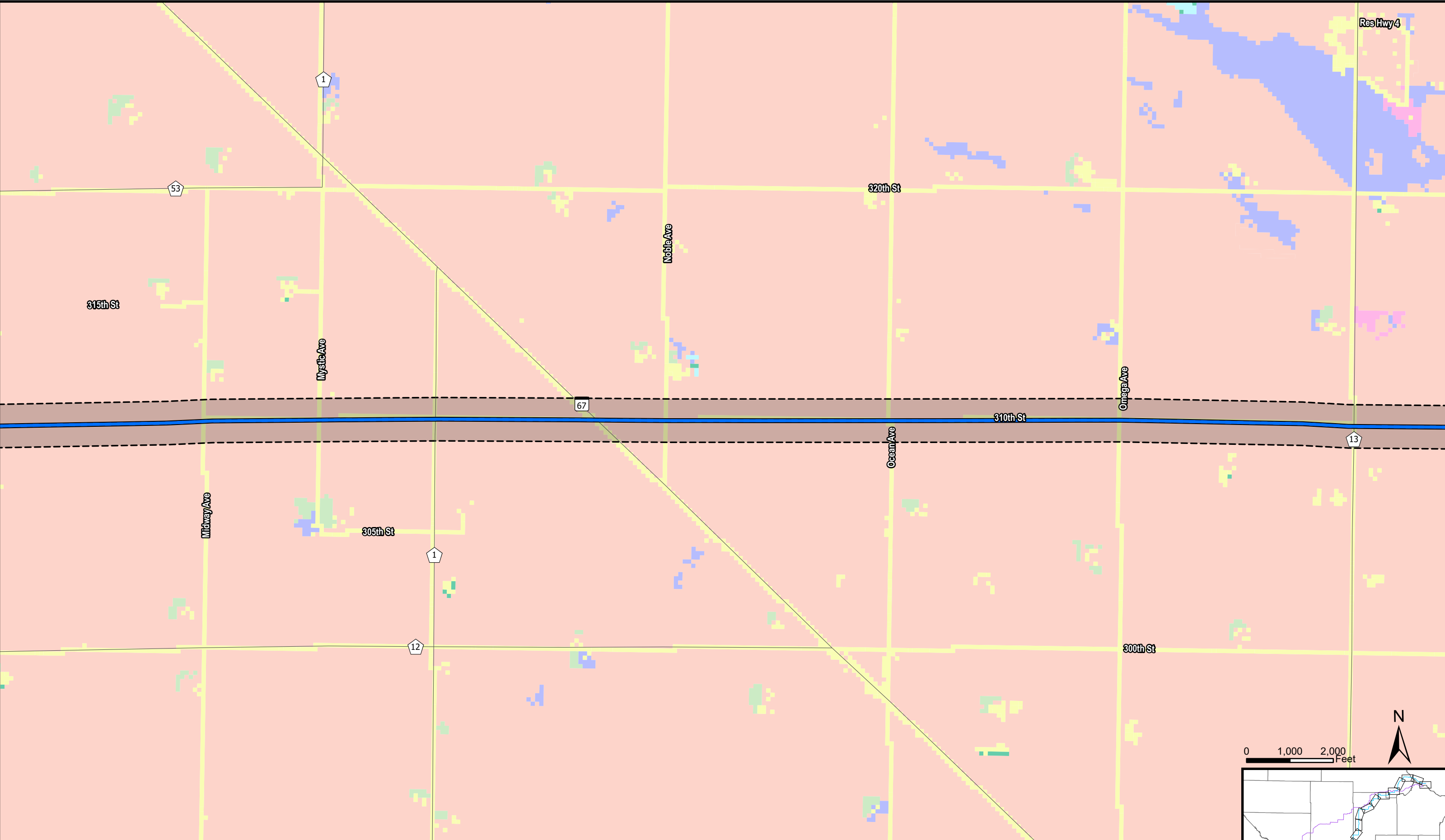
- |                    |                         |                        |                      |
|--------------------|-------------------------|------------------------|----------------------|
| Substation         | Green Segment           | <b>Land Use (NLCD)</b> | Forested Lands       |
| Blue Route         | Proposed Route Corridor | Agricultural Land      | Non-forested Uplands |
| Purple Route       | Municipality            | Developed Areas        | Open Water           |
| Connector Segments | County Boundary         | Wetlands               | Barren Land          |



Date: 10/19/2023

Document Path: Z:\Clients\U\_Xcel\Minnesota\_Energy\_Connection\Permitting\StateRoute\_Figure\_Application\Figures.aprx





## Blue Route Land Use Maps

Minnesota Energy Connection  
Redwood County | Page 18



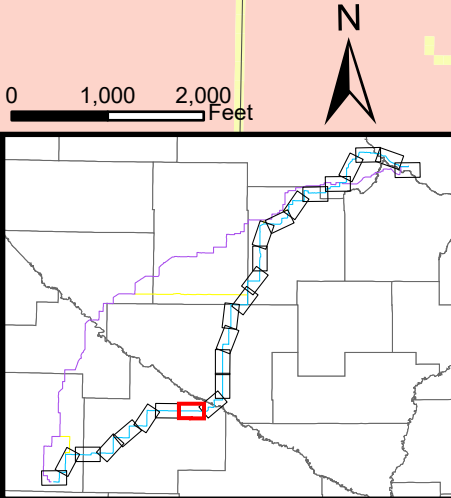
DISCLAIMER: This information is believed to be correct but is subject to change and is not warranted.

- Substation
- Blue Route
- Purple Route
- Connector Segments

- Green Segment
- Proposed Route Corridor
- Municipality
- County Boundary

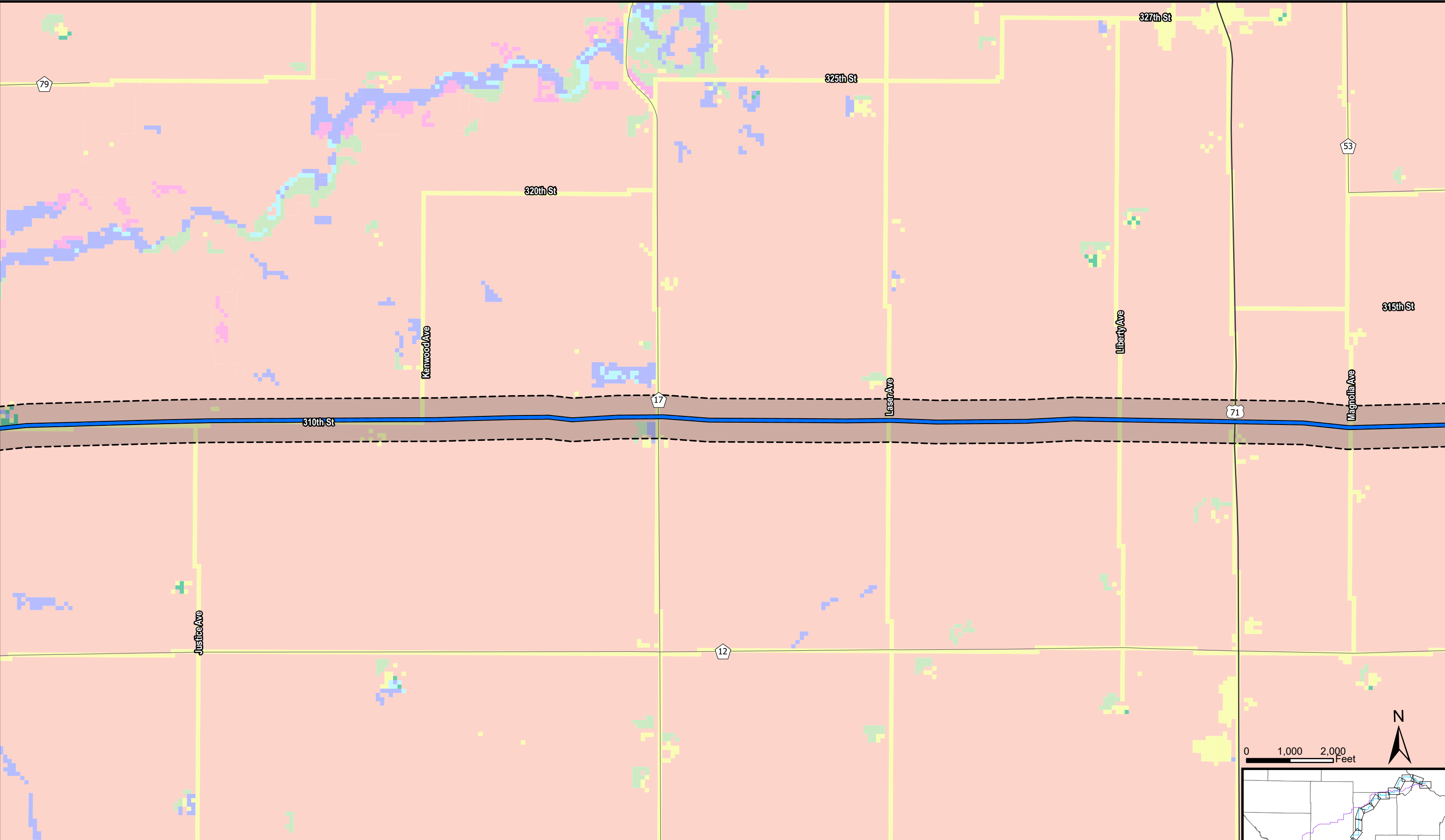
- Land Use (NLCD)
- Agricultural Land
  - Developed Areas
  - Wetlands

- Forested Lands
- Non-forested Uplands
- Open Water
- Barren Land



Date: 10/19/2023

Document Path: Z:\Clients\U\_Xcel\Minnesota\_Energy\_Connection\Permitting\StateRoute\_Permits\_Application\Figures.aprx



## Blue Route Land Use Maps

Minnesota Energy Connection  
Redwood County | Page 19



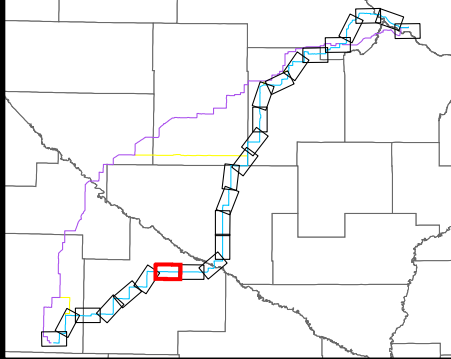
DISCLAIMER: This information is believed to be correct but is subject to change and is not warranted.

- Substation
- Blue Route
- Purple Route
- Connector Segments

- Green Segment
- Proposed Route Corridor
- Municipality
- County Boundary

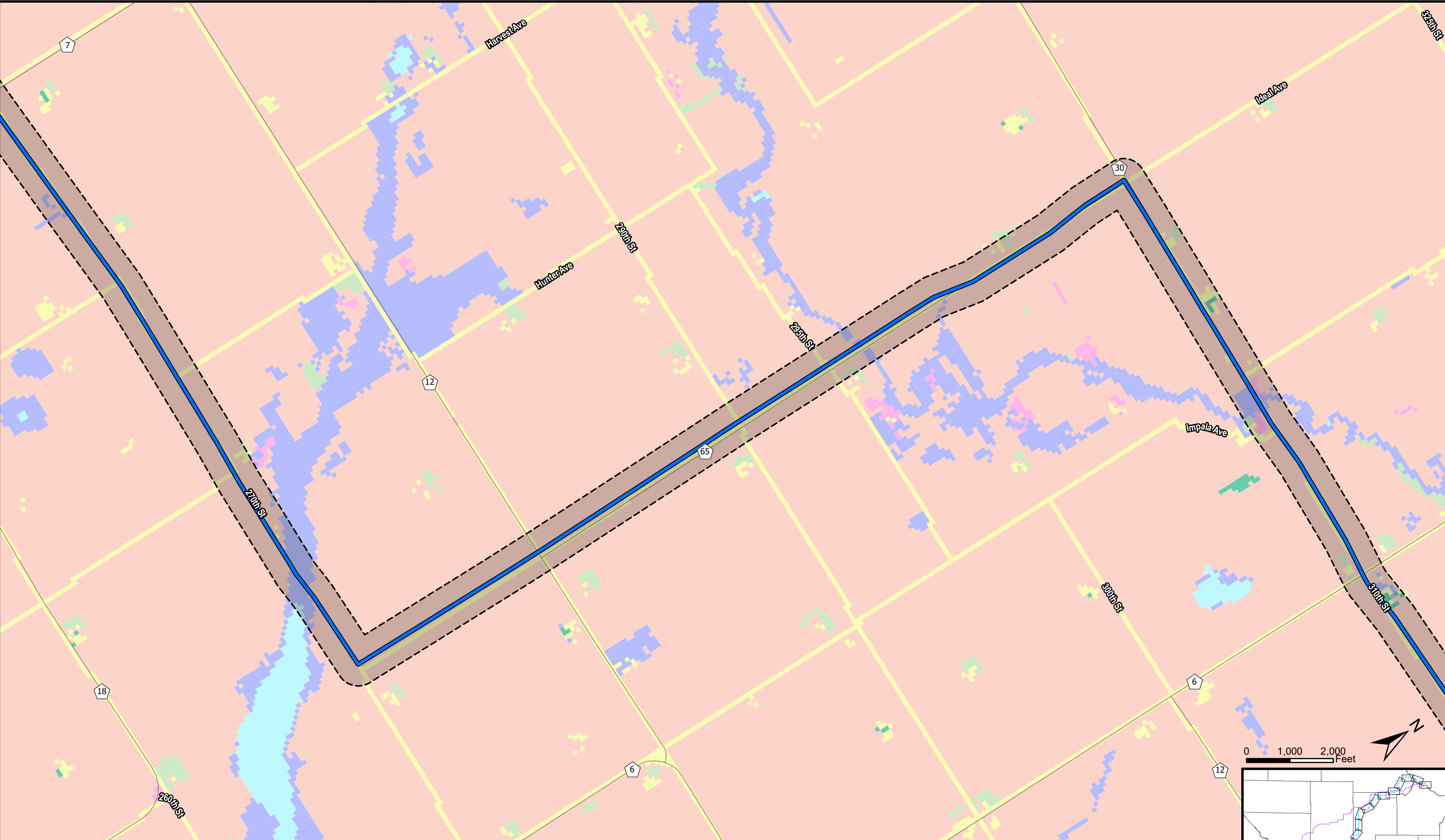
- Land Use (NLCD)
- Agricultural Land
  - Developed Areas
  - Wetlands

- Forested Lands
- Non-forested Uplands
- Open Water
- Barren Land



Date: 10/19/2023

Document Path: Z:\Clients\U\_Xcel\Minnesota\_Energy\_Connection\Permitting\StateRoute\_Permits\_Application\Figures\Figures.aprx



## Blue Route Land Use Maps

Minnesota Energy Connection  
Redwood County | Page 20



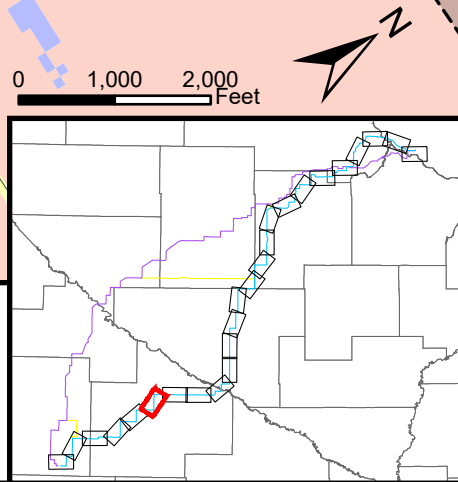
DISCLAIMER: This information is believed to be correct but is subject to change and is not warranted.

- Substation
- Blue Route
- Purple Route
- Connector Segments

- Green Segment
- Proposed Route Corridor
- Municipality
- County Boundary

- Land Use (NLCD)
- Agricultural Land
  - Developed Areas
  - Wetlands

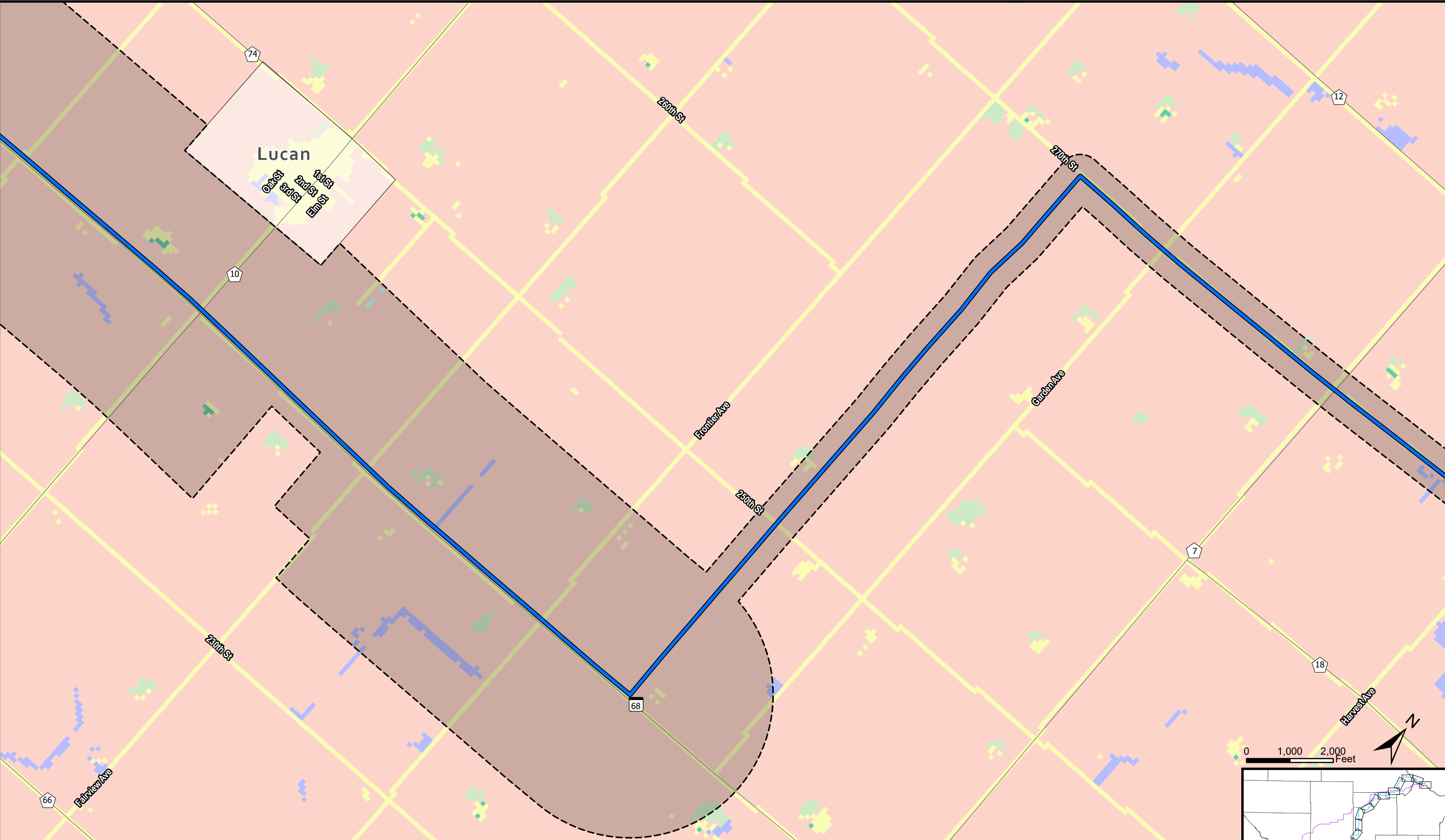
- Forested Lands
- Non-forested Uplands
- Open Water
- Barren Land



Date: 10/19/2023

Document Path: Z:\Clients\U\_Xcel\Minnesota\_Energy\_Connection\Permitting\StateRoute\_Permits\_Application\Figures.aprx





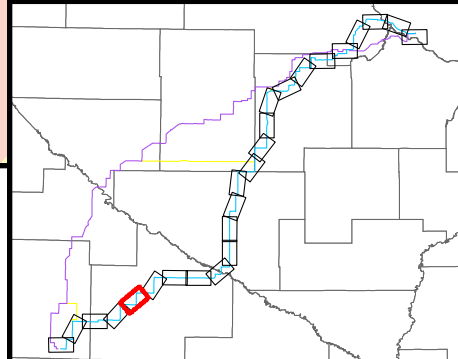
## Blue Route Land Use Maps

Minnesota Energy Connection  
Redwood County | Page 21



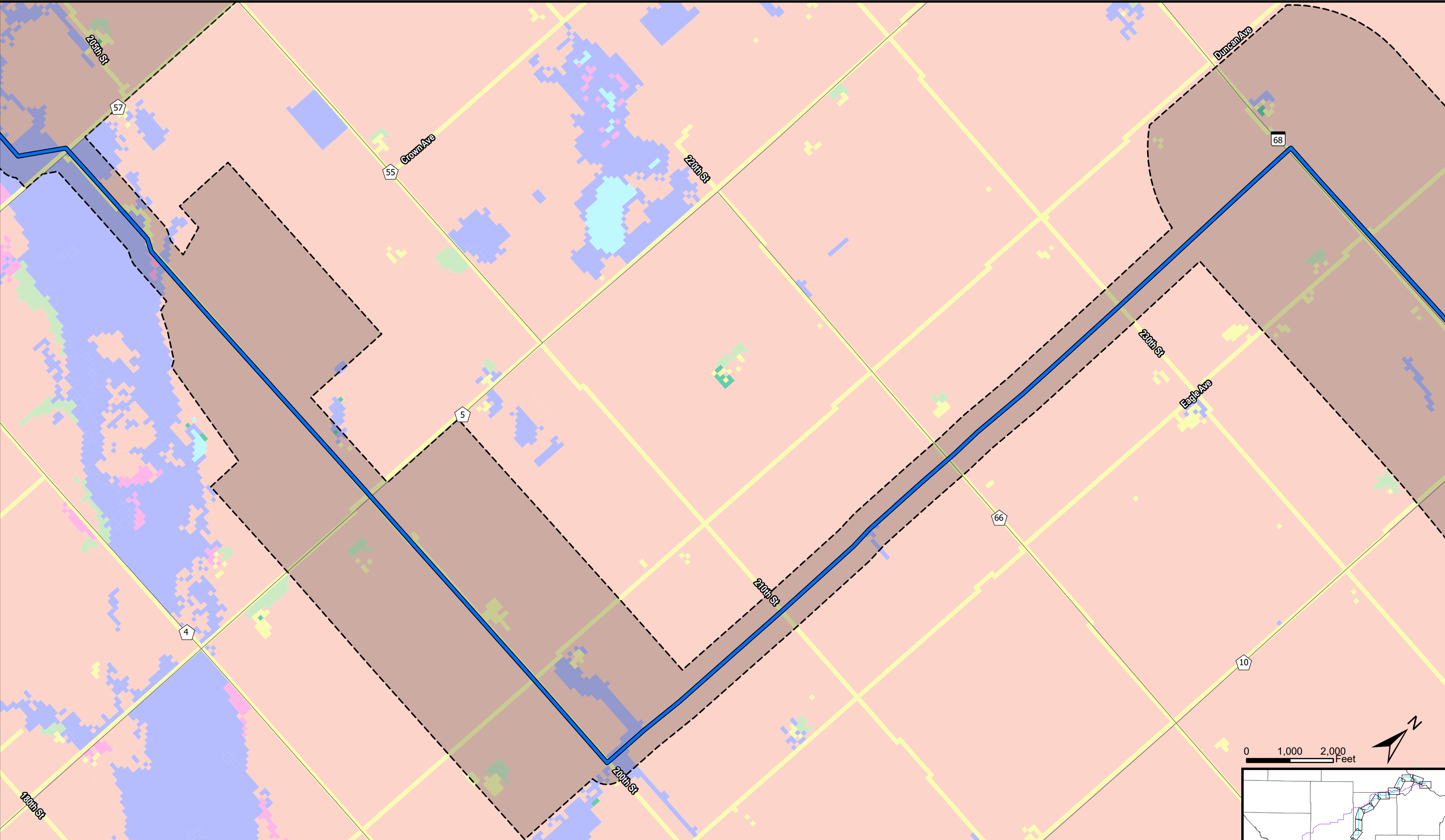
DISCLAIMER: This information is believed to be correct but is subject to change and is not warranted.

- |                    |                         |                        |                      |
|--------------------|-------------------------|------------------------|----------------------|
| Substation         | Green Segment           | <b>Land Use (NLCD)</b> | Forested Lands       |
| Blue Route         | Proposed Route Corridor | Agricultural Land      | Non-forested Uplands |
| Purple Route       | Municipality            | Developed Areas        | Open Water           |
| Connector Segments | County Boundary         | Wetlands               | Barren Land          |



Date: 10/19/2023

Document Path: Z:\Clients\U\_Xcel\Minnesota\_Energy\_Connection\Permitting\State\For\_E\_Permi\_Application\Figures.aprx



## Blue Route Land Use Maps

Minnesota Energy Connection  
Redwood County | Page 22



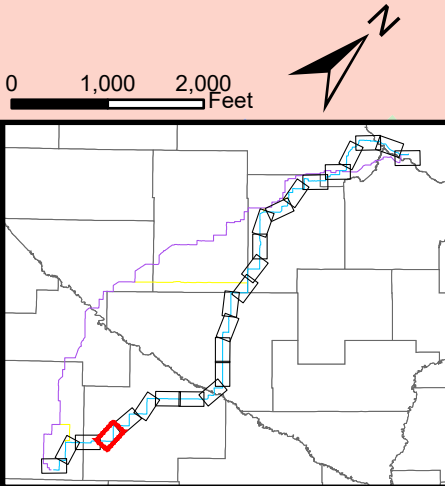
DISCLAIMER: This information is believed to be correct but is subject to change and is not warranted.

- Substation
- Blue Route
- Purple Route
- Connector Segments

- Green Segment
- Proposed Route Corridor
- Municipality
- County Boundary

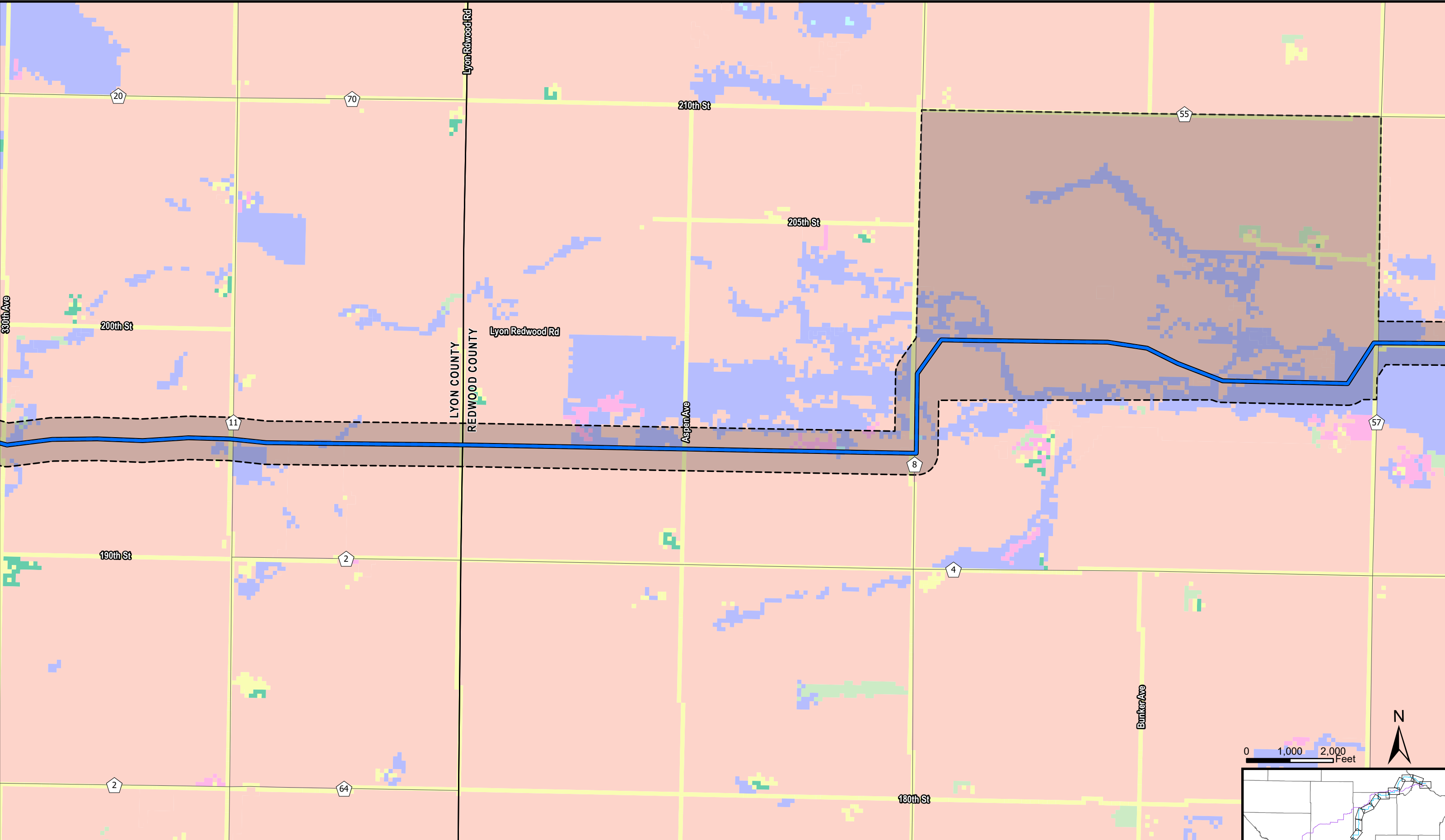
- Land Use (NLCD)
- Agricultural Land
  - Developed Areas
  - Wetlands
















- Forested Lands
- Non-forested Uplands
- Open Water
- Barren Land

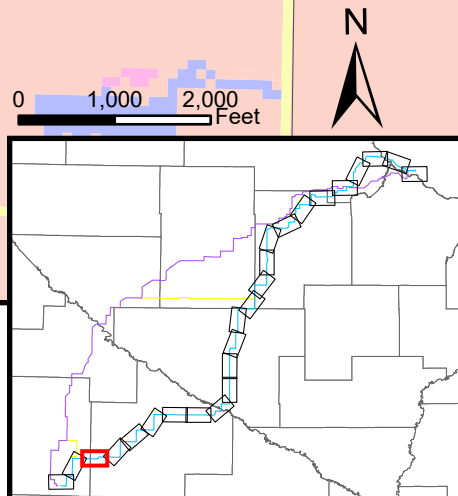


Date: 10/19/2023

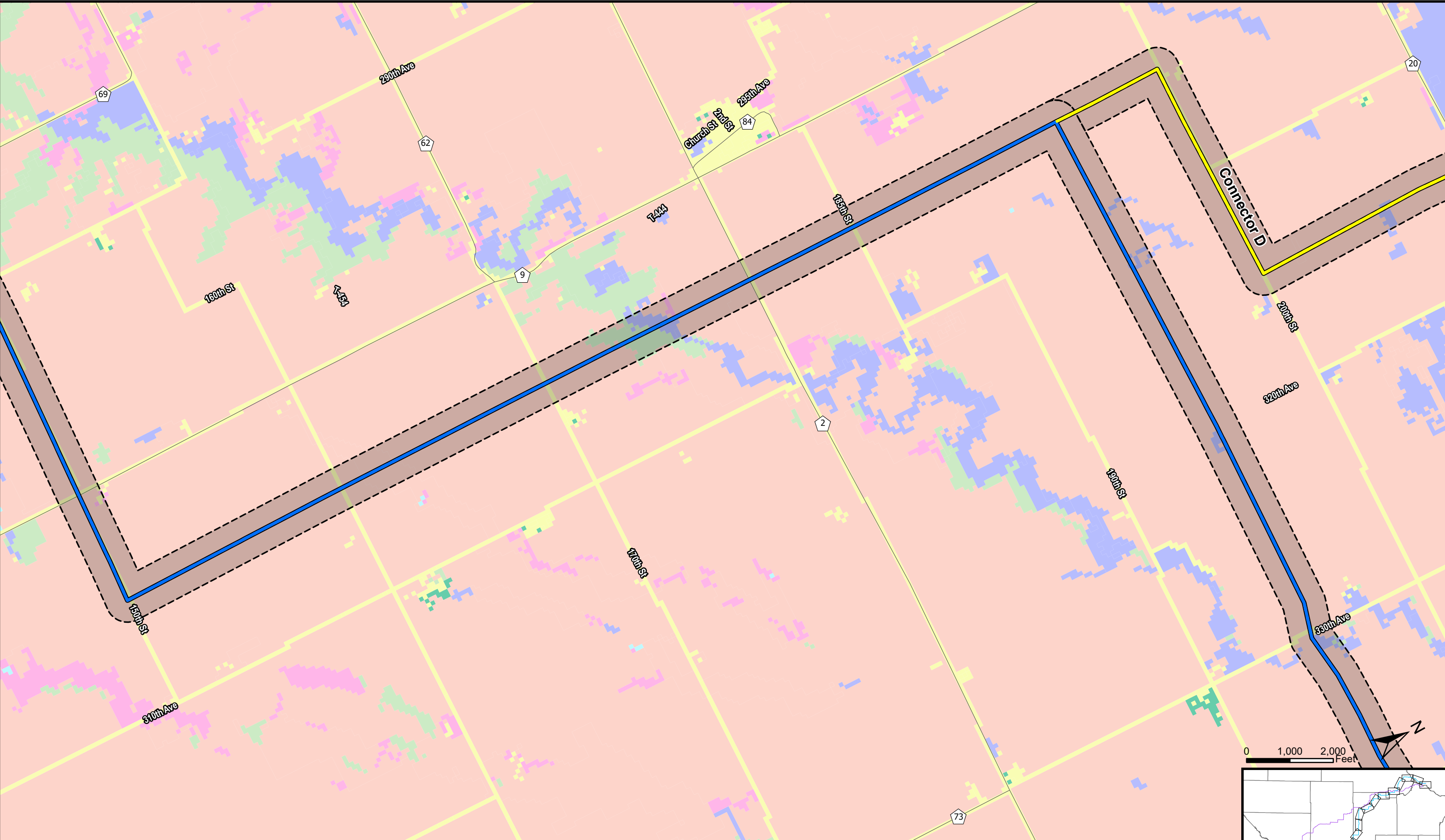
Document Path: Z:\Clients\U\_Xcel\Minnesota\_Energy\_Connection\Permitting\StateRoute\_Permits\_Application\Figures.aprx



- |  |   |   |  |
|--|---|---|--|
|  Substation         |  Green Segment           |  Agricultural Land |  Forested Lands       |
|  Blue Route         |  Proposed Route Corridor |  Developed Areas   |  Non-forested Uplands |
|  Purple Route       |  Municipality            |  Wetlands          |  Open Water           |
|  Connector Segments |  County Boundary         |   |  Barren Land          |







# Blue Route Land Use Maps

Minnesota Energy Connection  
Lyon County | Page 24



DISCLAIMER: This information is believed to be correct but is subject to change and is not warranted.

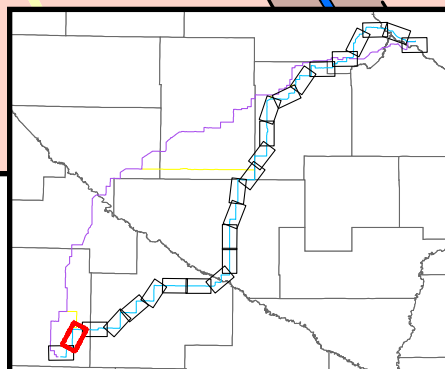
- Substation
- Blue Route
- Purple Route
- Connector Segments

- Green Segment
- Proposed Route Corridor
- Municipality
- County Boundary

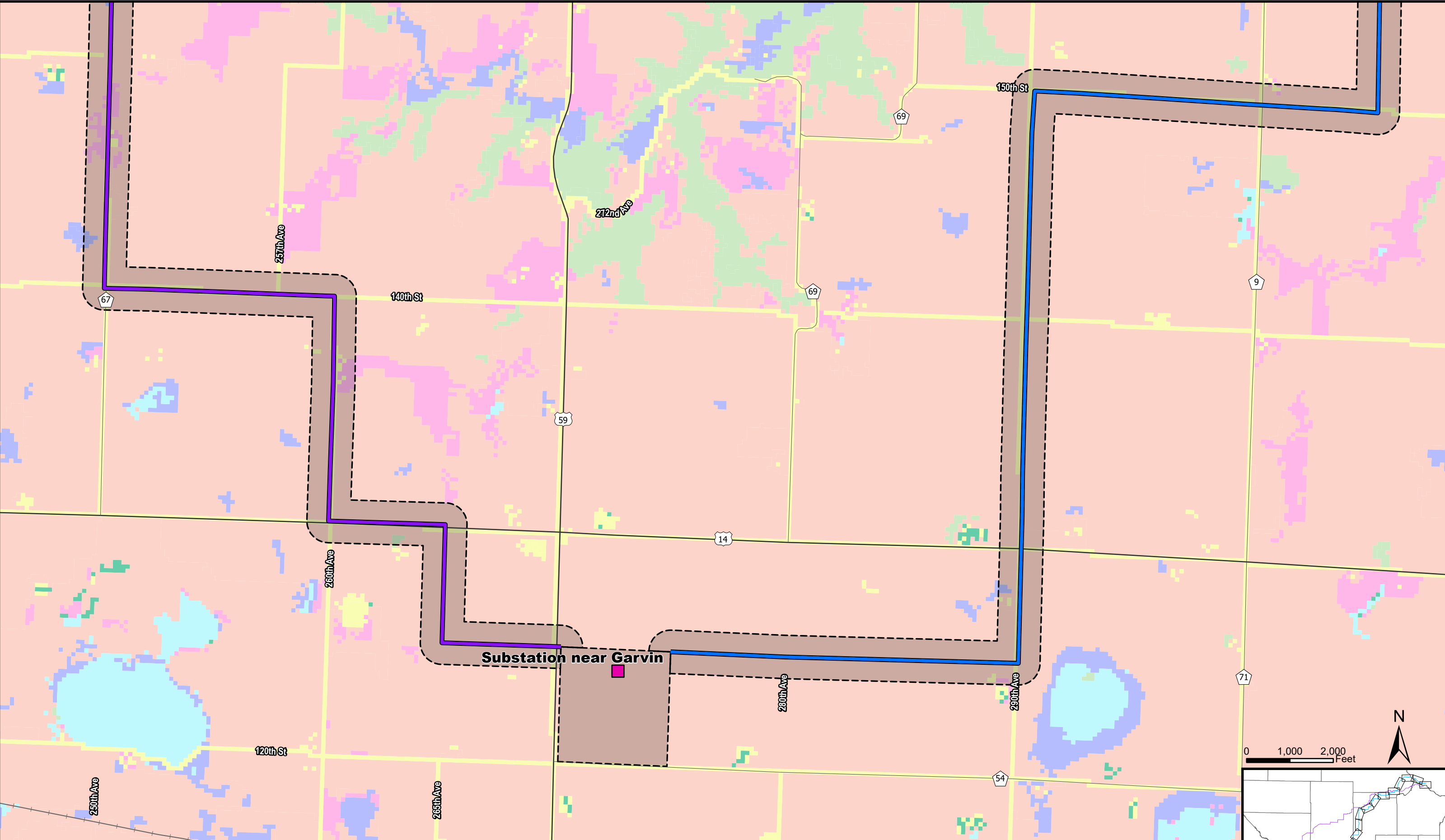
- Land Use (NLCD)
- Agricultural Land
  - Developed Areas
  - Wetlands

- Forested Lands
- Non-forested Uplands
- Open Water
- Barren Land

Date: 10/19/2023



Document Path: Z:\Clients\U\_Xcel\Minnesota\_Energy\_Connection\Permitting\StateRoute\_Permits\_Application\Figures\Figures.aprx



## Blue Route Land Use Maps

Minnesota Energy Connection  
Lyon County | Page 25



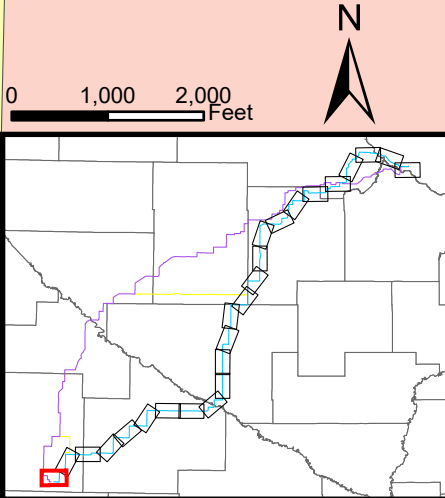
DISCLAIMER: This information is believed to be correct but is subject to change and is not warranted.

- Substation
- Blue Route
- Purple Route
- Connector Segments

- Green Segment
- Proposed Route Corridor
- Municipality
- County Boundary

- Land Use (NLCD)
- Agricultural Land
  - Developed Areas
  - Wetlands

- Forested Lands
- Non-forested Uplands
- Open Water
- Barren Land



Date: 10/19/2023

Document Path: Z:\Clients\U\_X\Xcel\Minnesota\_Energy\_Connection\Permitting\StateRoute\_Permits\_Application\Figures\Figures.aprx

## **Connector Segments Maps**