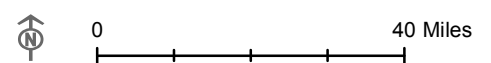
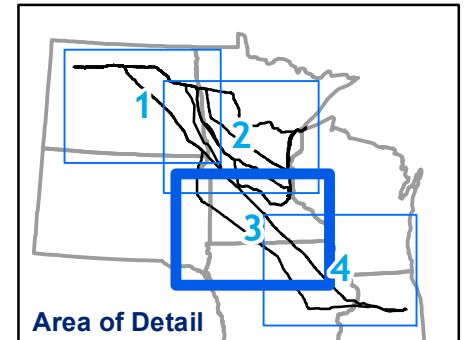


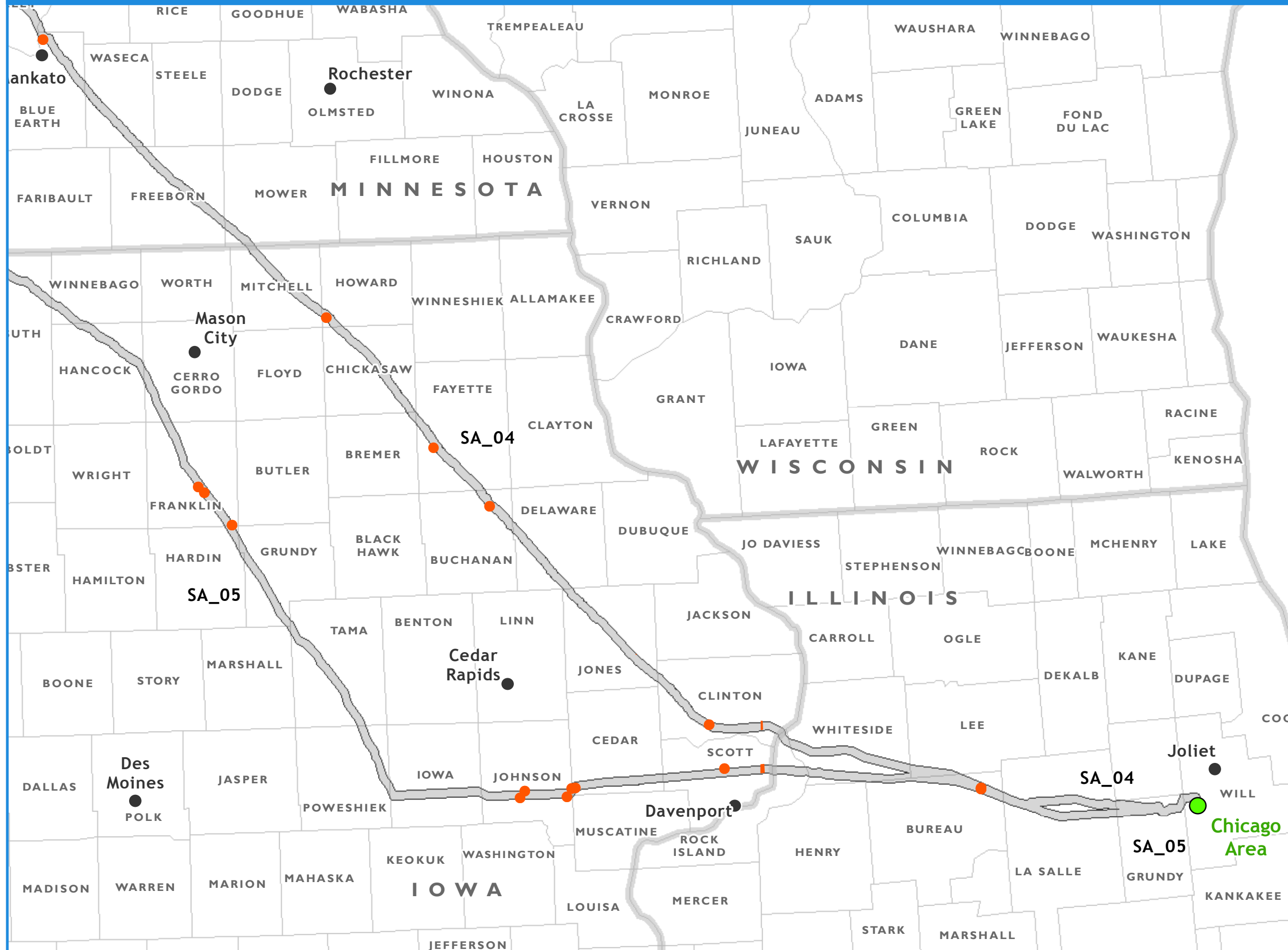
Legend

- System Endpoints
- System Alternatives (2mile Corridor)
- Cities
- County Boundary
- State Boundary
- National Register of Historic Places Location

Source: National Park Service, National Register of Historic Places



PUC DOCKET 13-473



Legend

- System Endpoints
- System Alternatives (2mile Corridor)
- Cities
- County Boundary
- State Boundary
- National Register of Historic Places Location

Source: National Park Service, National Register of Historic Places

