

MAP 8 - TOPOGRAPHIC  
 WALLEYE WIND PROJECT  
 WALLEYE WIND, LLC  
 ROCK COUNTY, MINNESOTA  
 DATE: 10/12/2020

Sources: USA Topo Maps; ECT, 2020.

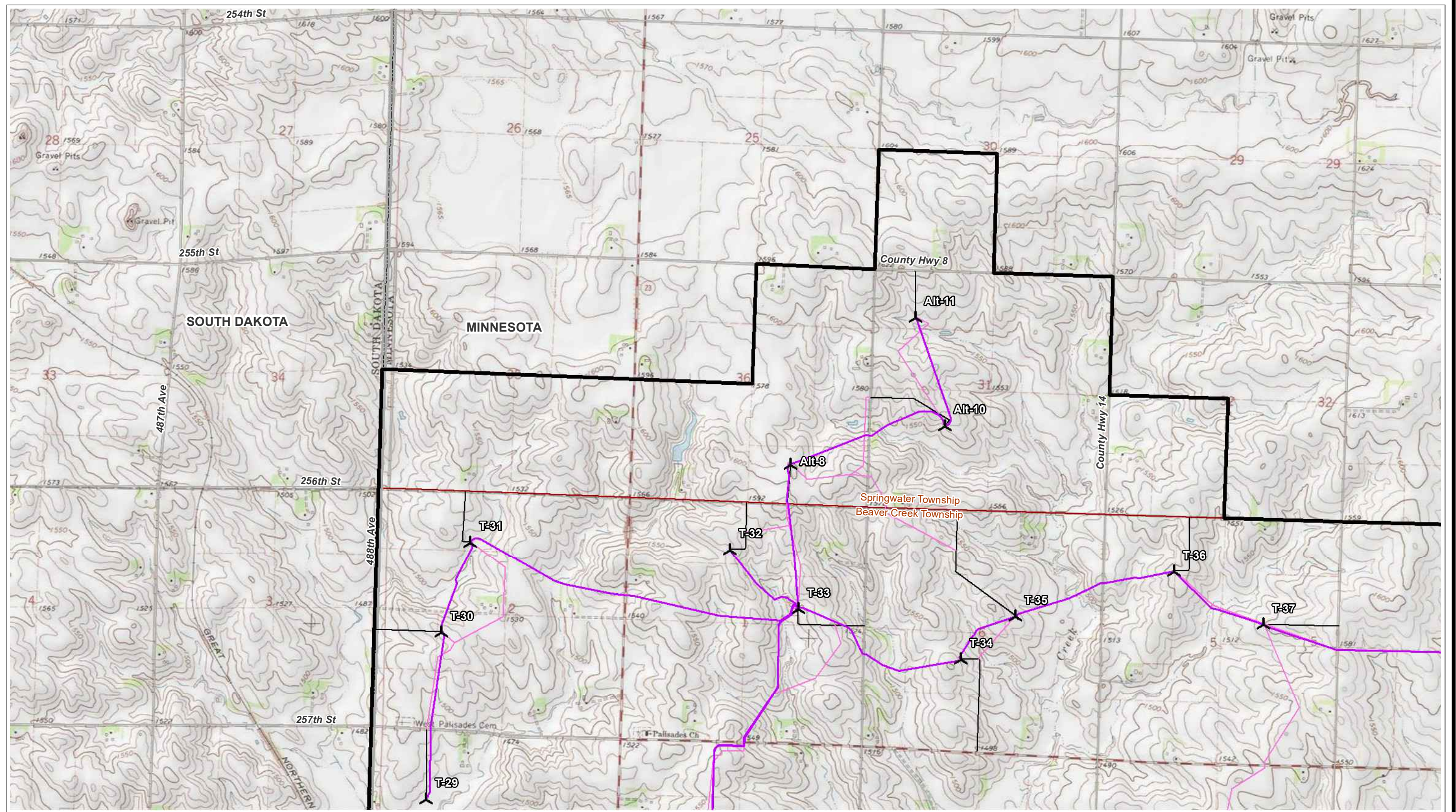
- Proposed Turbine (10/12/20)
- Proposed MET Tower
- Proposed ADLS Tower

- Project Boundary (±31,095 Ac.)
- O&M And Substation
- Proposed Laydown Yard
- Townships

- Collection Circuits
- Crane Paths
- Access Roads
- Existing Transmission Lines




- Airport
- Heliport
- State Boundary













MAP 8 - TOPOGRAPHIC - PAGE 1 OF 6  
 WALLEYE WIND PROJECT  
 WALLEYE WIND, LLC  
 ROCK COUNTY, MINNESOTA  
 DATE: 10/12/2020

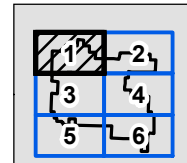
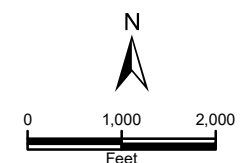
Sources: USGS; ECT, 2020.

-  Proposed Turbine (10/12/20)
-  Proposed MET Tower
-  Proposed ADLS Tower

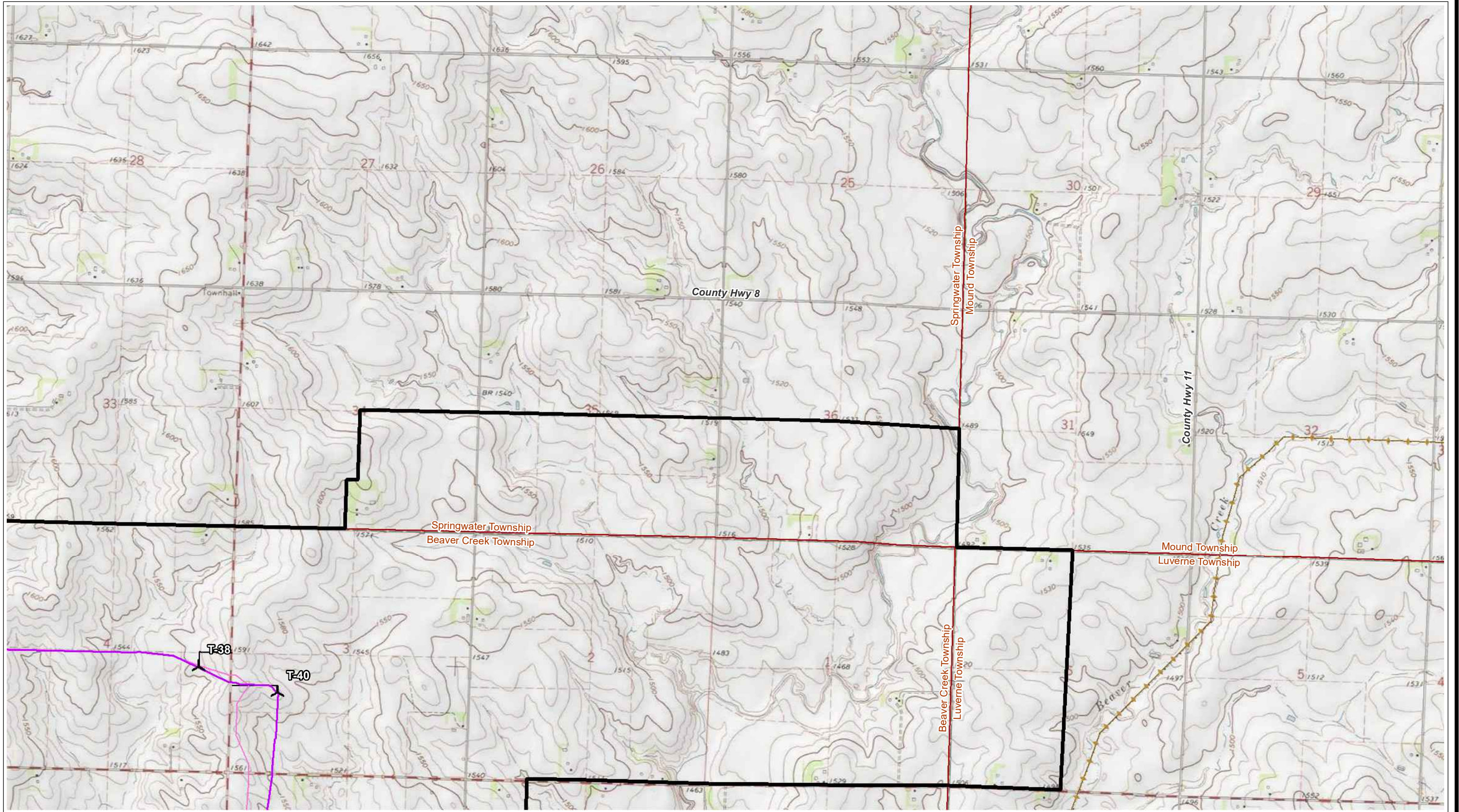
-  Project Boundary (±31,095 Ac.)
-  O&M And Substation
-  Proposed Laydown Yard
-  Townships

-  Collection Circuits
-  Crane Paths
-  Access Roads
-  Existing Transmission Lines

-  Airport
-  Heliport
-  State Boundary

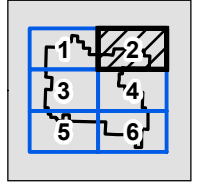
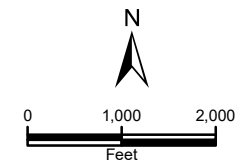


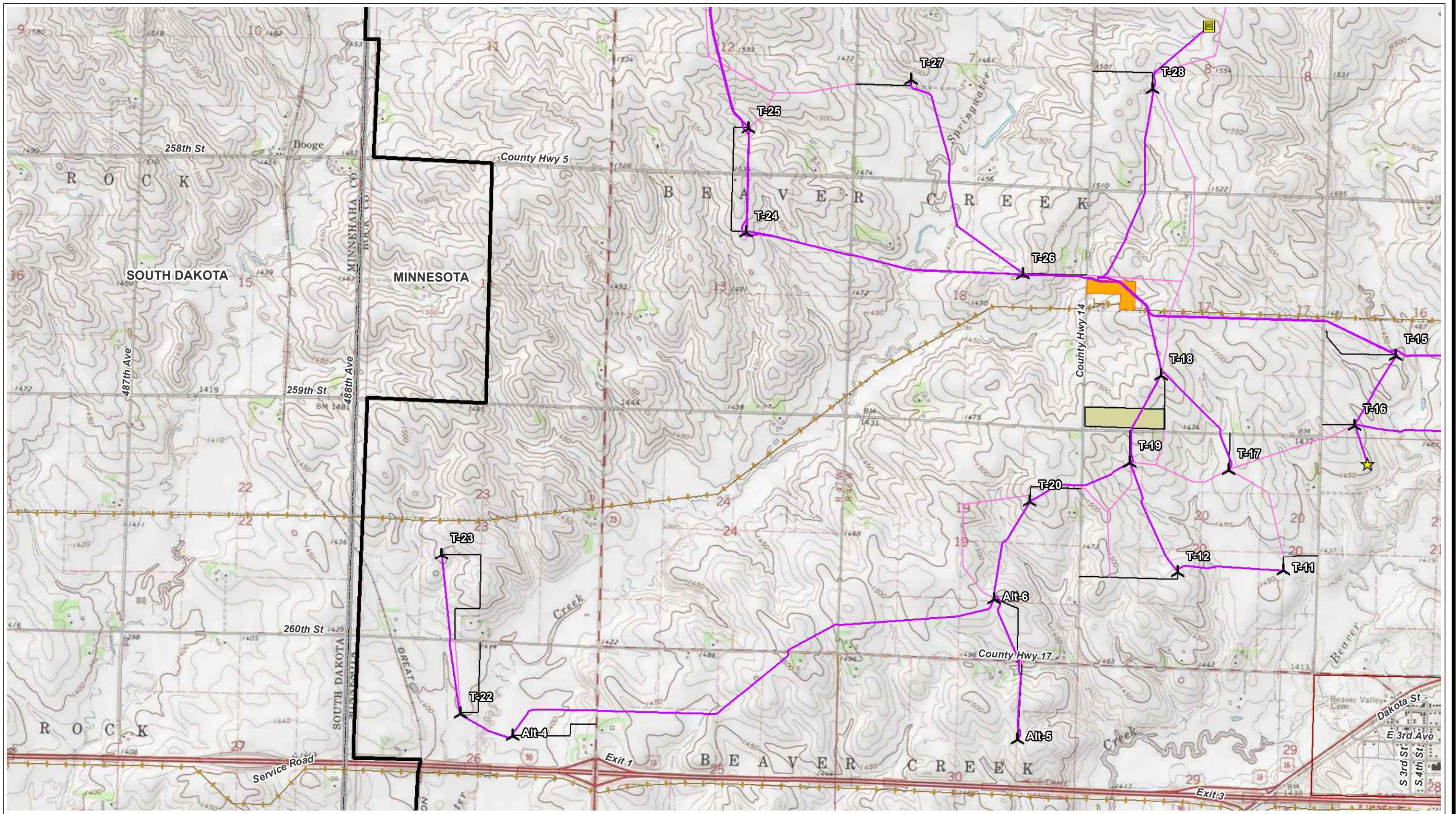
**ECT** Environmental Consulting & Technology, Inc.



MAP 8 - TOPOGRAPHIC - PAGE 2 OF 6  
 WALLEYE WIND PROJECT  
 WALLEYE WIND, LLC  
 ROCK COUNTY, MINNESOTA  
 DATE: 10/12/2020  
 Sources: USGS; ECT, 2020.

- Proposed Turbine (10/12/20)
- Proposed MET Tower
- Proposed ADLS Tower
- Project Boundary (±31,095 Ac.)
- O&M And Substation
- Proposed Laydown Yard
- Townships
- Collection Circuits
- Crane Paths
- Access Roads
- Existing Transmission Lines
- Airport
- Heliport
- State Boundary





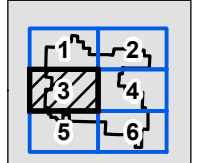
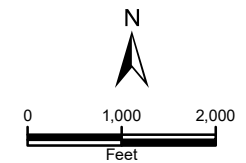
MAP 8 - TOPOGRAPHIC - PAGE 3 OF 6  
 WALLEYE WIND PROJECT  
 WALLEYE WIND, LLC  
 ROCK COUNTY, MINNESOTA  
 DATE: 10/12/2020  
 Sources: USGS; ECT, 2020.

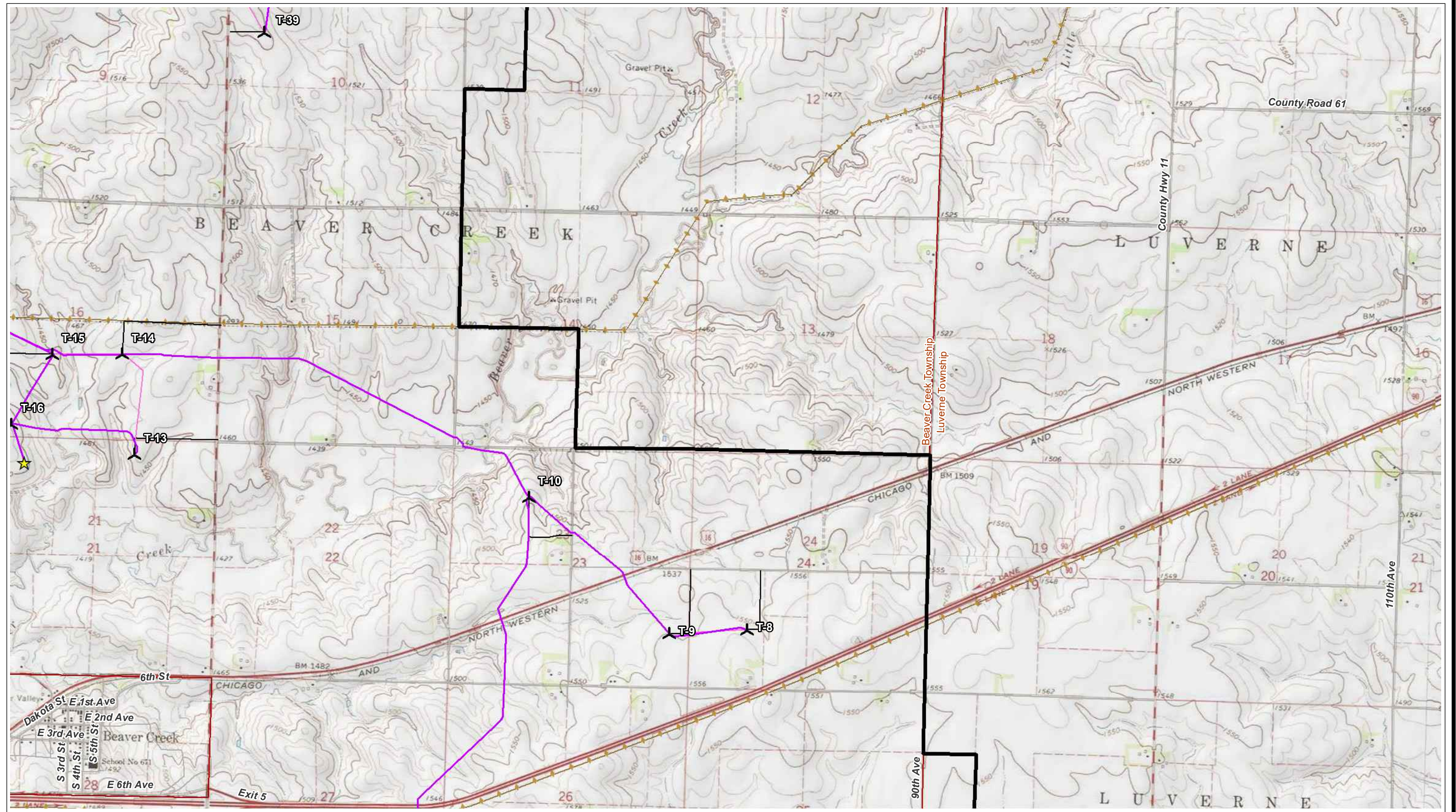
- Proposed Turbine (10/12/20)
- Proposed MET Tower
- Proposed ADLS Tower

- Project Boundary (±31,095 Ac.)
- O&M And Substation
- Proposed Laydown Yard
- Townships

- Collection Circuits
- Crane Paths
- Access Roads
- Existing Transmission Lines

- Airport
- Heliport
- State Boundary





MAP 8 - TOPOGRAPHIC - PAGE 4 OF 6  
 WALLEYE WIND PROJECT  
 WALLEYE WIND, LLC  
 ROCK COUNTY, MINNESOTA  
 DATE: 10/12/2020

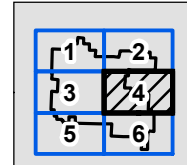
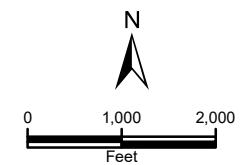
Sources: USGS; ECT, 2020.

- Proposed Turbine (10/12/20)
- Proposed MET Tower
- Proposed ADLS Tower

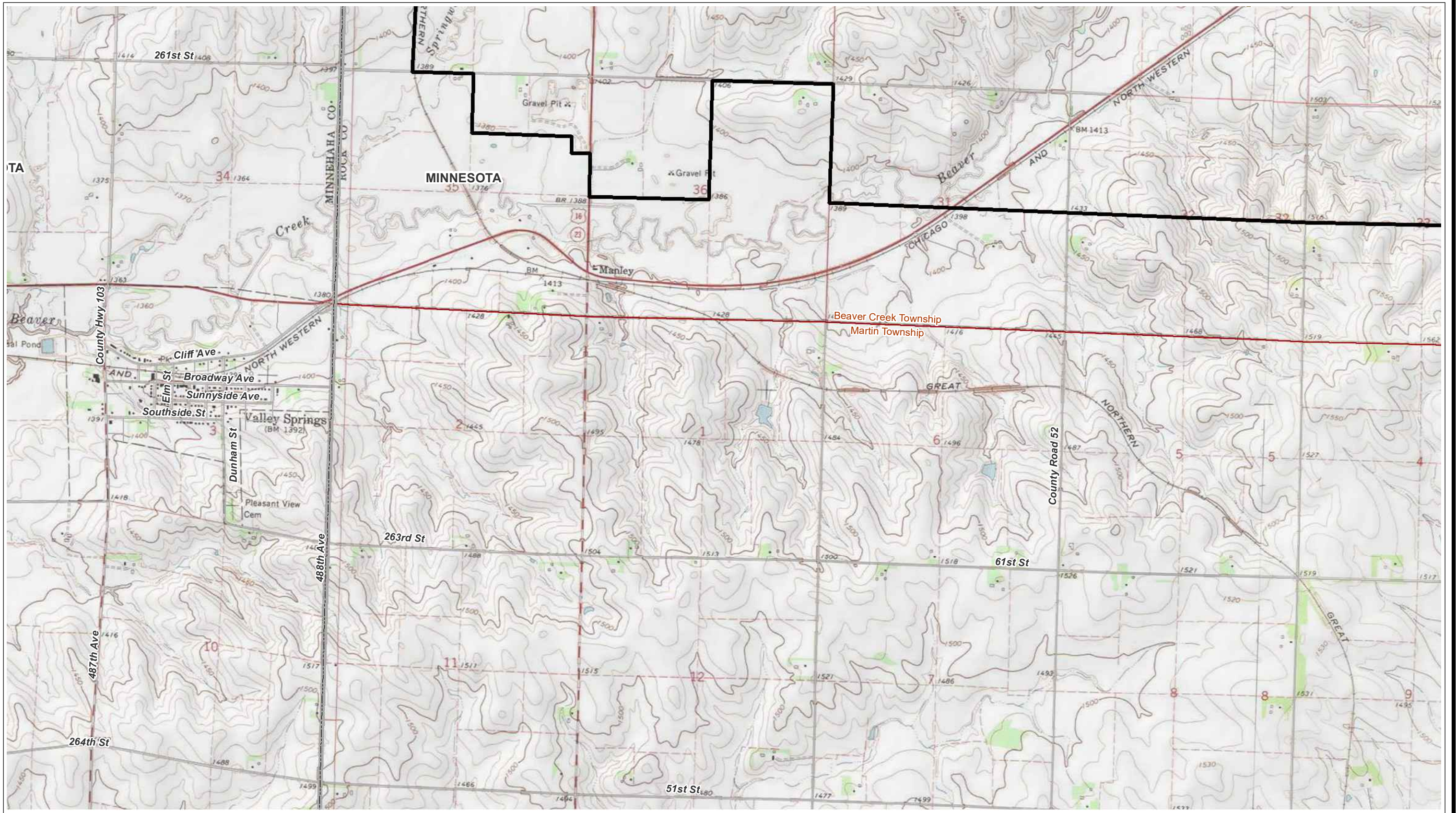
- Project Boundary (±31,095 Ac.)
- O&M And Substation
- Proposed Laydown Yard
- Townships

- Collection Circuits
- Crane Paths
- Access Roads
- Existing Transmission Lines















- Airport
- Heliport
- State Boundary

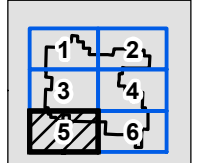
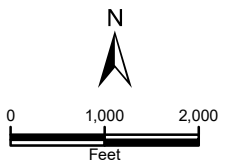


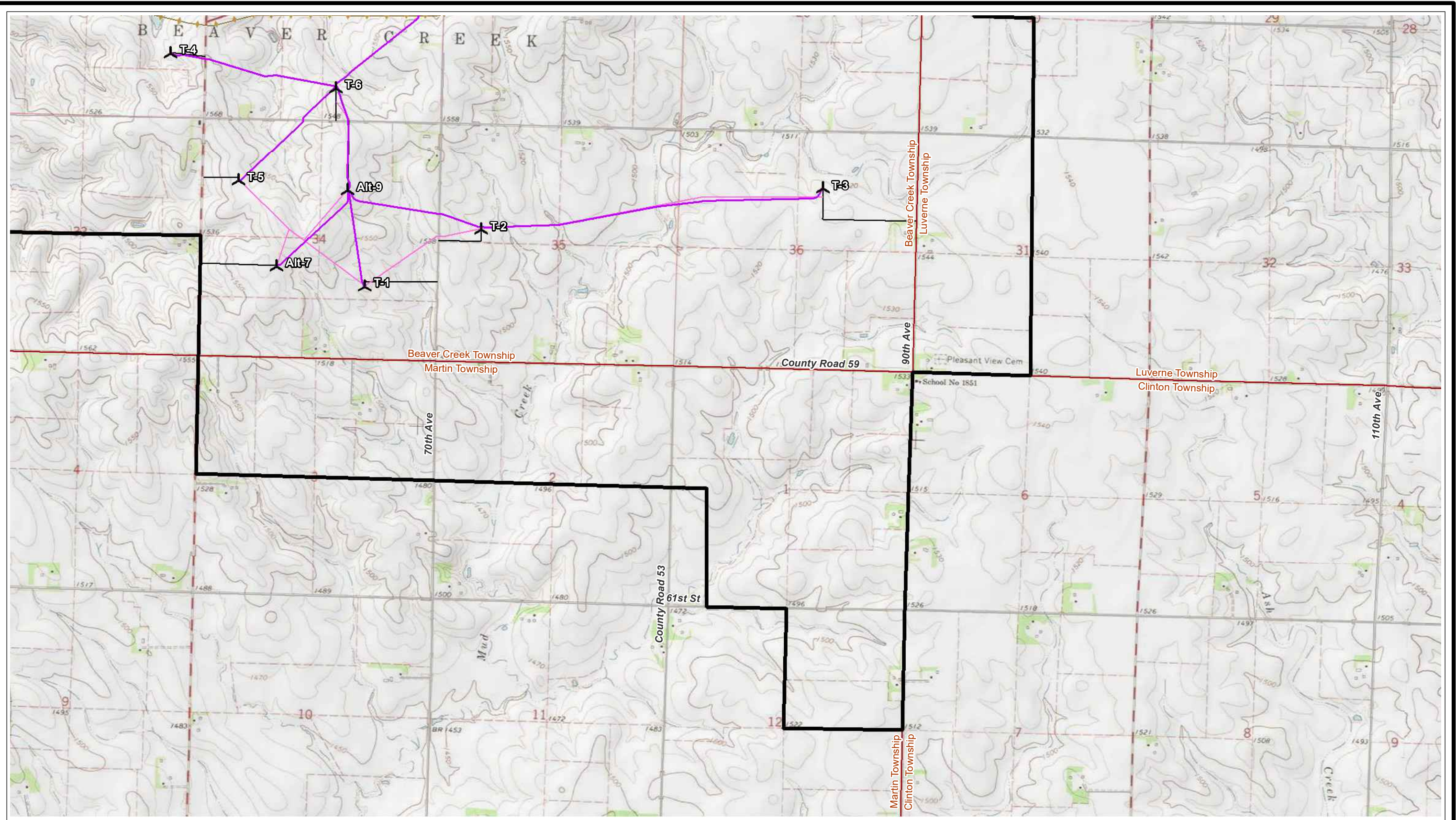
**ECT** Environmental Consulting & Technology, Inc.



MAP 8 - TOPOGRAPHIC - PAGE 5 OF 6  
 WALLEYE WIND PROJECT  
 WALLEYE WIND, LLC  
 ROCK COUNTY, MINNESOTA  
 DATE: 10/12/2020  
 Sources: USGS; ECT, 2020.

-  Proposed Turbine (10/12/20)
-  Proposed MET Tower
-  Proposed ADLS Tower
-  Project Boundary (±31,095 Ac.)
-  O&M And Substation
-  Proposed Laydown Yard
-  Townships
-  Collection Circuits
-  Crane Paths
-  Access Roads
-  Existing Transmission Lines
-  Airport
-  Heliport
-  State Boundary





MAP 8 - TOPOGRAPHIC - PAGE 6 OF 6  
 WALLEYE WIND PROJECT  
 WALLEYE WIND, LLC  
 ROCK COUNTY, MINNESOTA  
 DATE: 10/12/2020

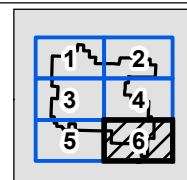
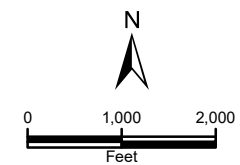
Sources: USGS; ECT, 2020.

- Proposed Turbine (10/12/20)
- Proposed MET Tower
- Proposed ADLS Tower

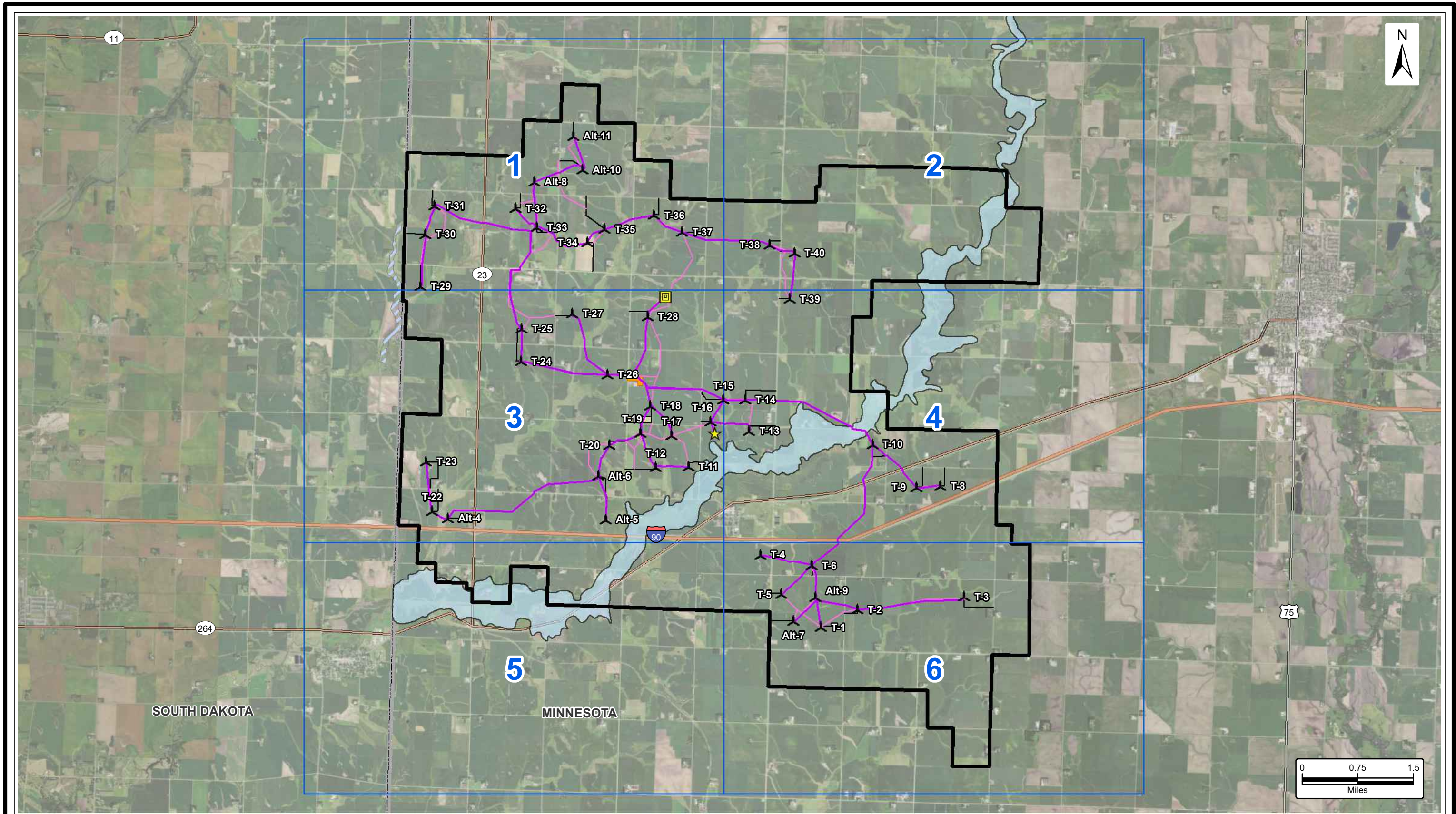
- Project Boundary (±31,095 Ac.)
- O&M And Substation
- Proposed Laydown Yard
- Townships

- Collection Circuits
- Crane Paths
- Access Roads
- Existing Transmission Lines

- Airport
- Heliport
- State Boundary



















**ECT** Environmental Consulting & Technology, Inc.



MAP 9 - FEMA FLOODPLAIN  
 WALLEYE WIND PROJECT  
 WALLEYE WIND, LLC  
 ROCK COUNTY, MINNESOTA  
 DATE: 10/12/2020

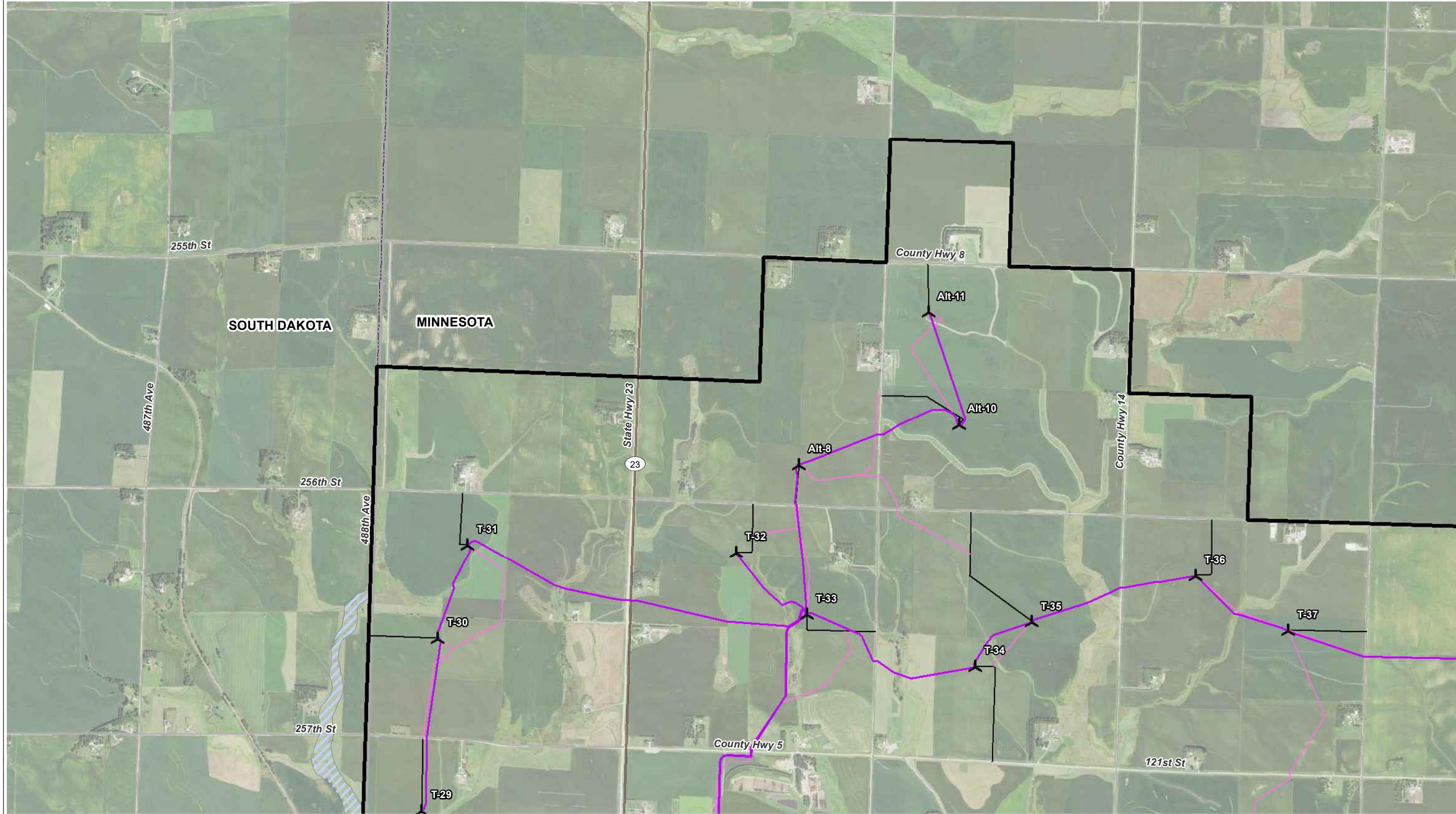
Sources: FEMA, 2019; ECT, 2020.

-  Proposed Turbine (10/12/20)
-  Proposed MET Tower
-  Proposed ADLS Tower
-  Project Boundary (±31,095 Ac.)
-  Collection Circuits
-  Crane Paths
-  Access Roads
-  O&M And Substation
-  Proposed Laydown Yard










-  Map Page
  -  FEMA Zone A (Digitized)
  -  1% Annual Chance for Flooding (SD)
  -  Interstates
  -  US Highways
  -  State Highways
  -  State Boundary
- Note: No digital data for Rock County







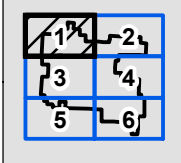
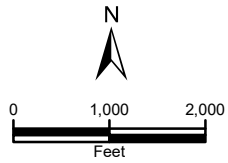


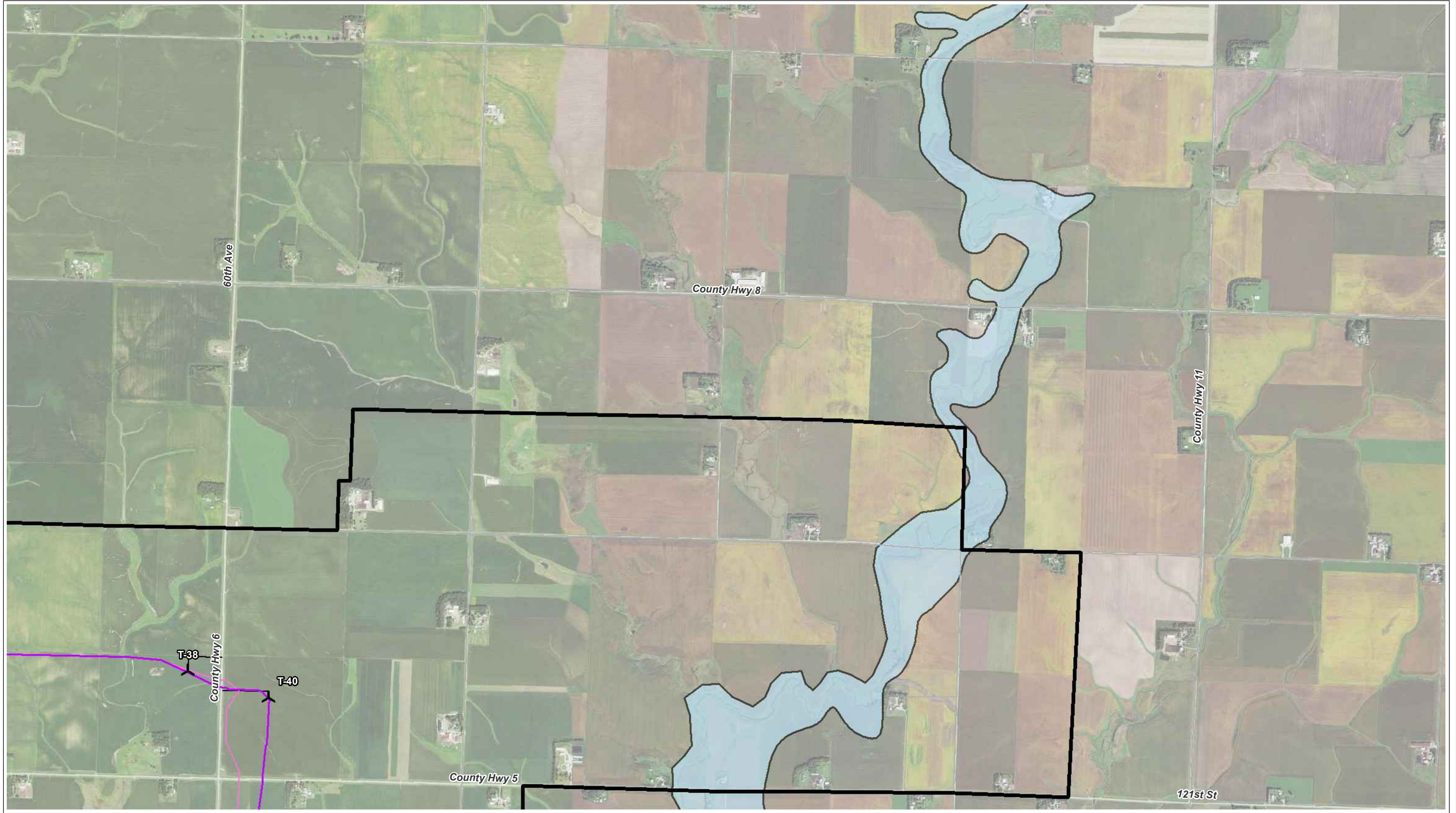
MAP 9 - FEMA FLOODPLAIN - PAGE 1 OF 6  
 WALLEYE WIND PROJECT  
 WALLEYE WIND, LLC  
 ROCK COUNTY, MINNESOTA  
 DATE: 10/12/2020  
 Sources: FEMA, 2019; ECT, 2020.

-  Proposed Turbine (10/12/20)
-  Proposed MET Tower
-  Proposed ADLS Tower
-  Project Boundary (±31,095 Ac.)
-  Collection Circuits
-  Crane Paths
-  Access Roads
-  O&M And Substation
-  Proposed Laydown Yard










-  FEMA Zone A (Digitized)
  -  1% Annual Chance for Flooding (SD)
- Note: No digital data for Rock County



-  Interstates
-  US Highways
-  State Highways
-  State Boundary



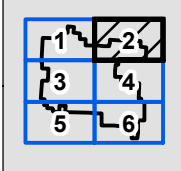
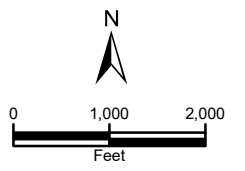


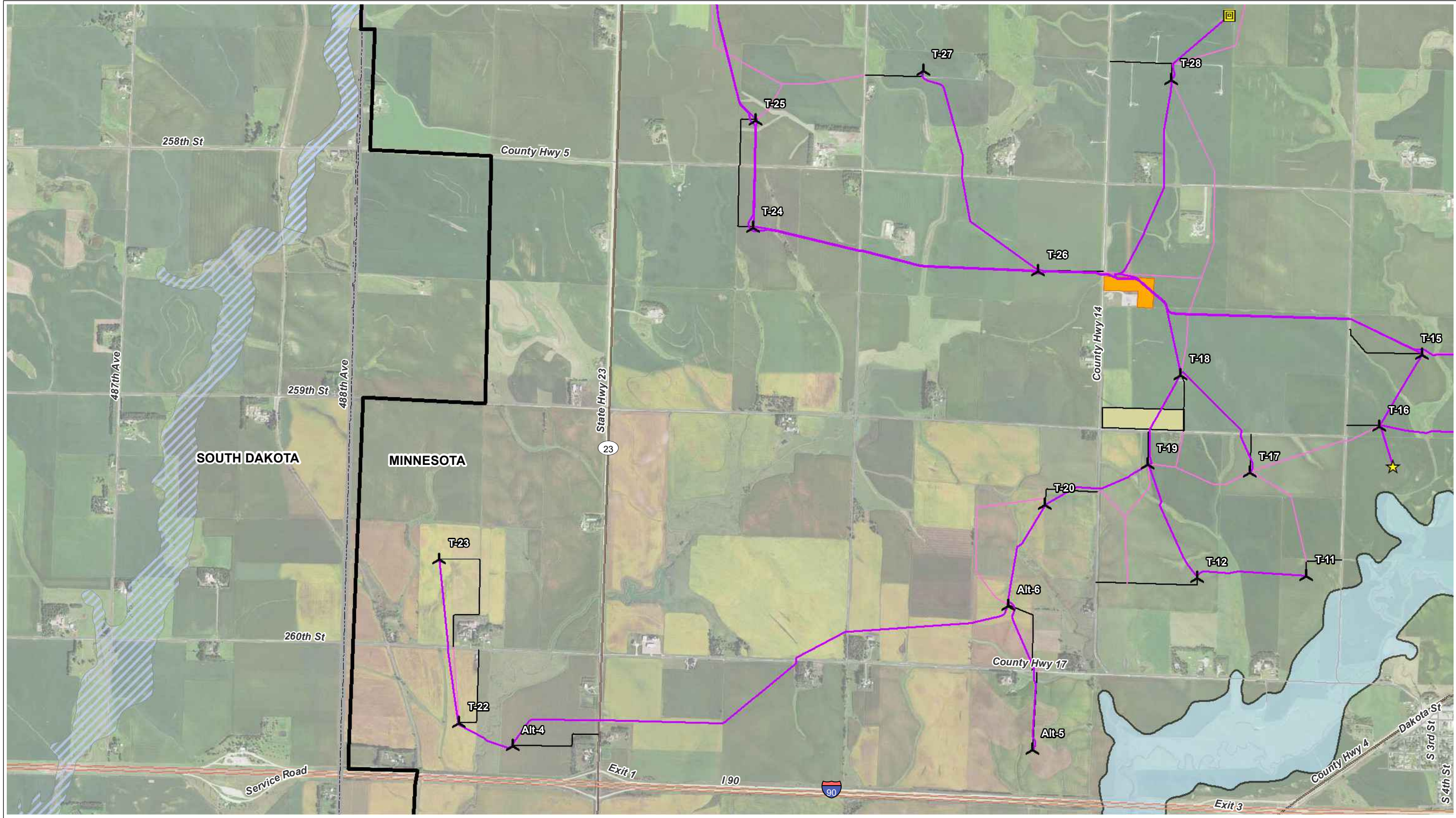
MAP 9 - FEMA FLOODPLAIN - PAGE 2 OF 6  
 WALLEYE WIND PROJECT  
 WALLEYE WIND, LLC  
 ROCK COUNTY, MINNESOTA  
 DATE: 10/12/2020  
 Sources: FEMA, 2019; ECT, 2020.

-  Proposed Turbine (10/12/20)
-  Proposed MET Tower
-  Proposed ADLS Tower
-  Project Boundary (±31,095 Ac.)
-  Collection Circuits
-  Crane Paths
-  Access Roads
-  O&M And Substation
-  Proposed Laydown Yard

-  FEMA Zone A (Digitized)
  -  1% Annual Chance for Flooding (SD)
- Note: No digital data for Rock County

-  Interstates
-  US Highways
-  State Highways
-  State Boundary





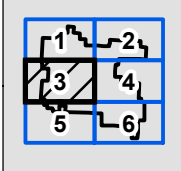
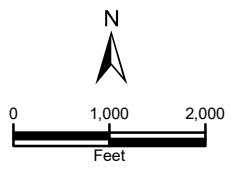
MAP 9 - FEMA FLOODPLAIN - PAGE 3 OF 6  
 WALLEYE WIND PROJECT  
 WALLEYE WIND, LLC  
 ROCK COUNTY, MINNESOTA  
 DATE: 10/12/2020

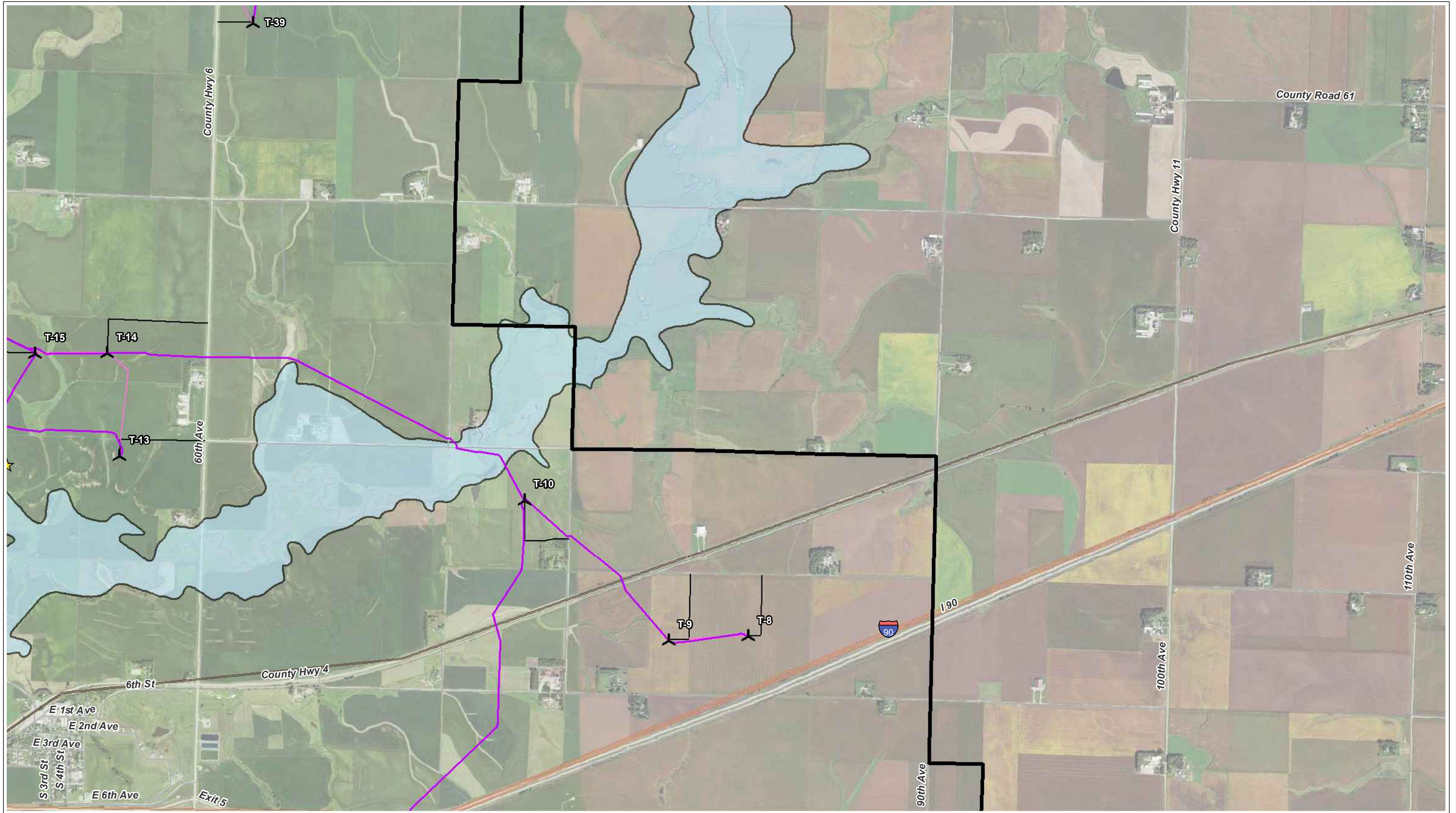
Sources: FEMA, 2019; ECT, 2020.

- Proposed Turbine (10/12/20)
- Proposed MET Tower
- Proposed ADLS Tower
- Project Boundary (±31,095 Ac.)
- Collection Circuits
- Crane Paths
- Access Roads
- O&M And Substation
- Proposed Laydown Yard

- FEMA Zone A (Digitized)
  - 1% Annual Chance for Flooding (SD)
- Note: No digital data for Rock County

- Interstates
- US Highways
- State Highways
- State Boundary



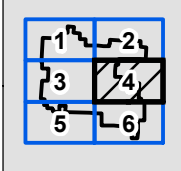
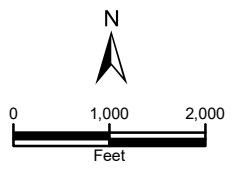


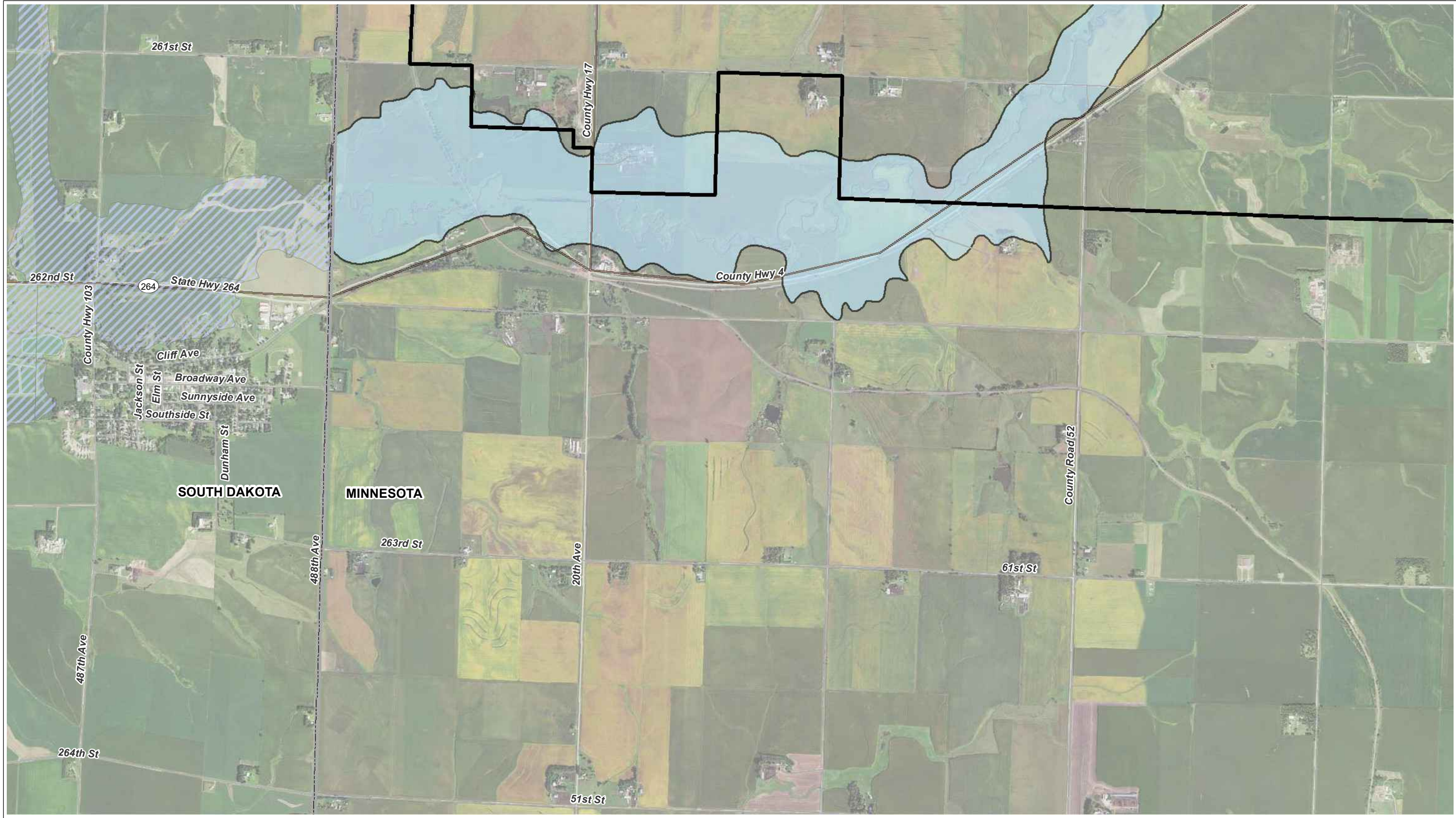
MAP 9 - FEMA FLOODPLAIN - PAGE 4 OF 6  
 WALLEYE WIND PROJECT  
 WALLEYE WIND, LLC  
 ROCK COUNTY, MINNESOTA  
 DATE: 10/12/2020  
 Sources: FEMA, 2019; ECT, 2020.

- Proposed Turbine (10/12/20)
- Proposed MET Tower
- Proposed ADLS Tower
- Project Boundary (±31,095 Ac.)
- Collection Circuits
- Crane Paths
- Access Roads
- O&M And Substation
- Proposed Laydown Yard





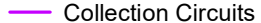

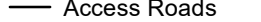


- FEMA Zone A (Digitized)
  - 1% Annual Chance for Flooding (SD)
- Note: No digital data for Rock County



- Interstates
- US Highways
- State Highways
- State Boundary



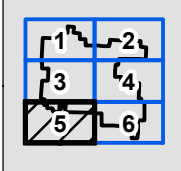
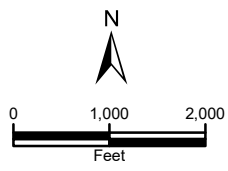


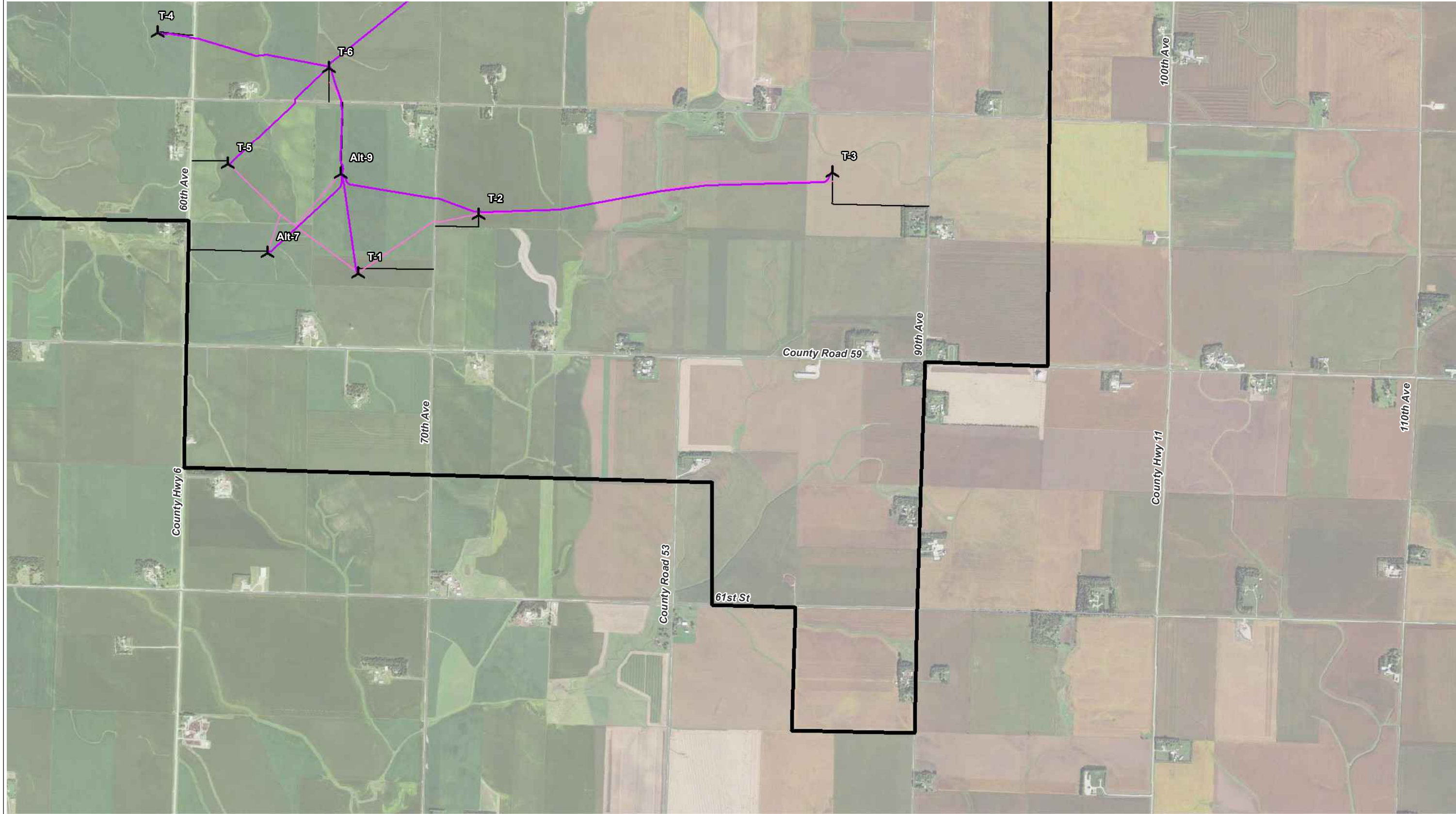
MAP 9 - FEMA FLOODPLAIN - PAGE 5 OF 6  
 WALLEYE WIND PROJECT  
 WALLEYE WIND, LLC  
 ROCK COUNTY, MINNESOTA  
 DATE: 10/12/2020  
 Sources: FEMA, 2019; ECT, 2020.

-  Proposed Turbine (10/12/20)
-  Proposed MET Tower
-  Proposed ADLS Tower
-  Project Boundary (±31,095 Ac.)
-  Collection Circuits
-  Crane Paths
-  Access Roads
-  O&M And Substation
-  Proposed Laydown Yard










-  FEMA Zone A (Digitized)
  -  1% Annual Chance for Flooding (SD)
- Note: No digital data for Rock County



-  Interstates
-  US Highways
-  State Highways
-  State Boundary



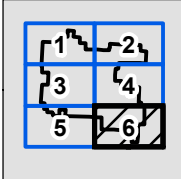
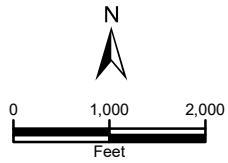


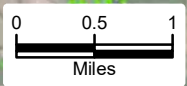
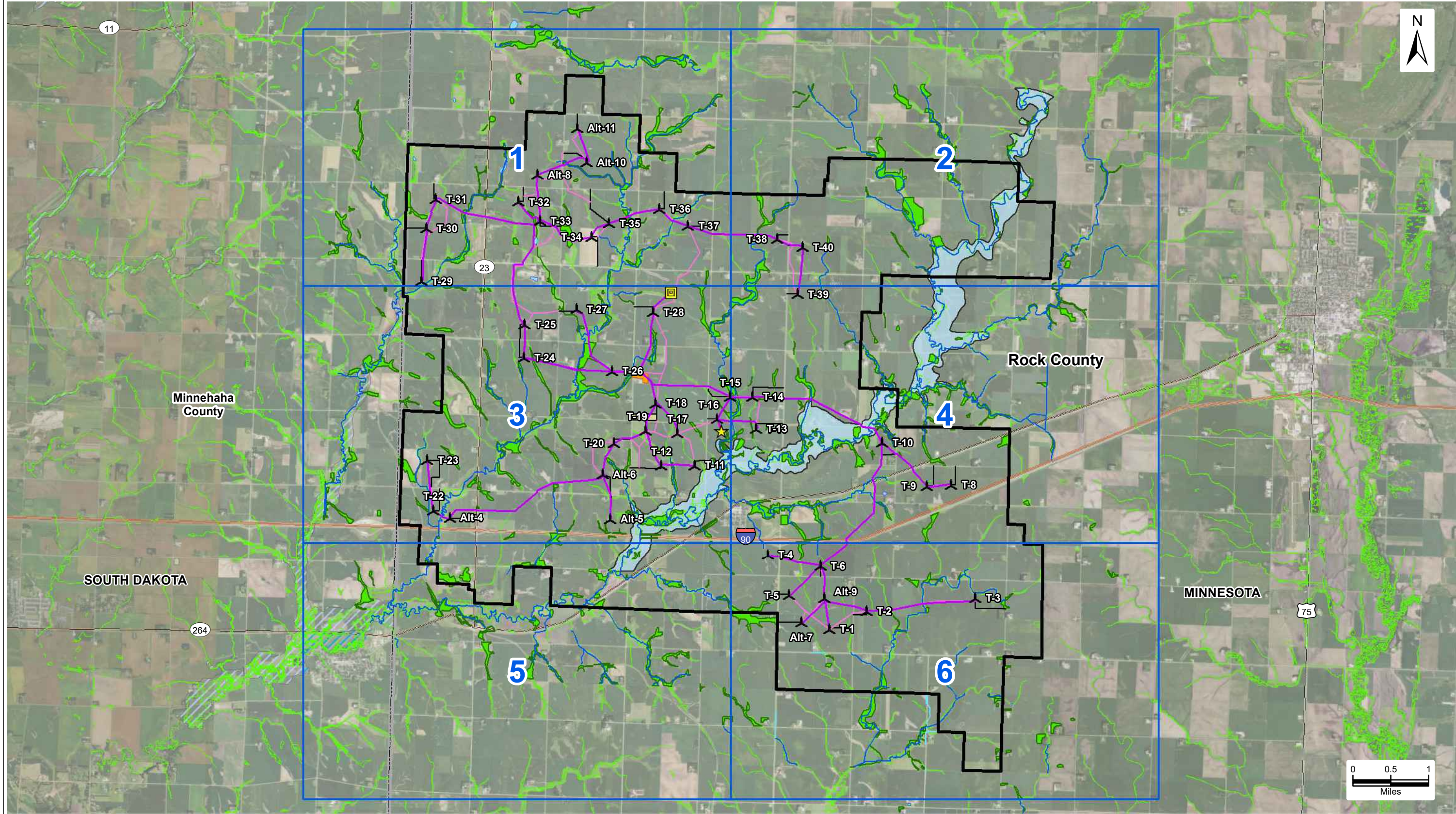
MAP 9 - FEMA FLOODPLAIN - PAGE 6 OF 6  
 WALLEYE WIND PROJECT  
 WALLEYE WIND, LLC  
 ROCK COUNTY, MINNESOTA  
 DATE: 10/12/2020  
 Sources: FEMA, 2019; ECT, 2020.

-  Proposed Turbine (10/12/20)
-  Proposed MET Tower
-  Proposed ADLS Tower
-  Project Boundary (±31,095 Ac.)
-  Collection Circuits
-  Crane Paths
-  Access Roads
-  O&M And Substation
-  Proposed Laydown Yard

-  FEMA Zone A (Digitized)
  -  1% Annual Chance for Flooding (SD)
- Note: No digital data for Rock County

-  Interstates
-  US Highways
-  State Highways
-  State Boundary





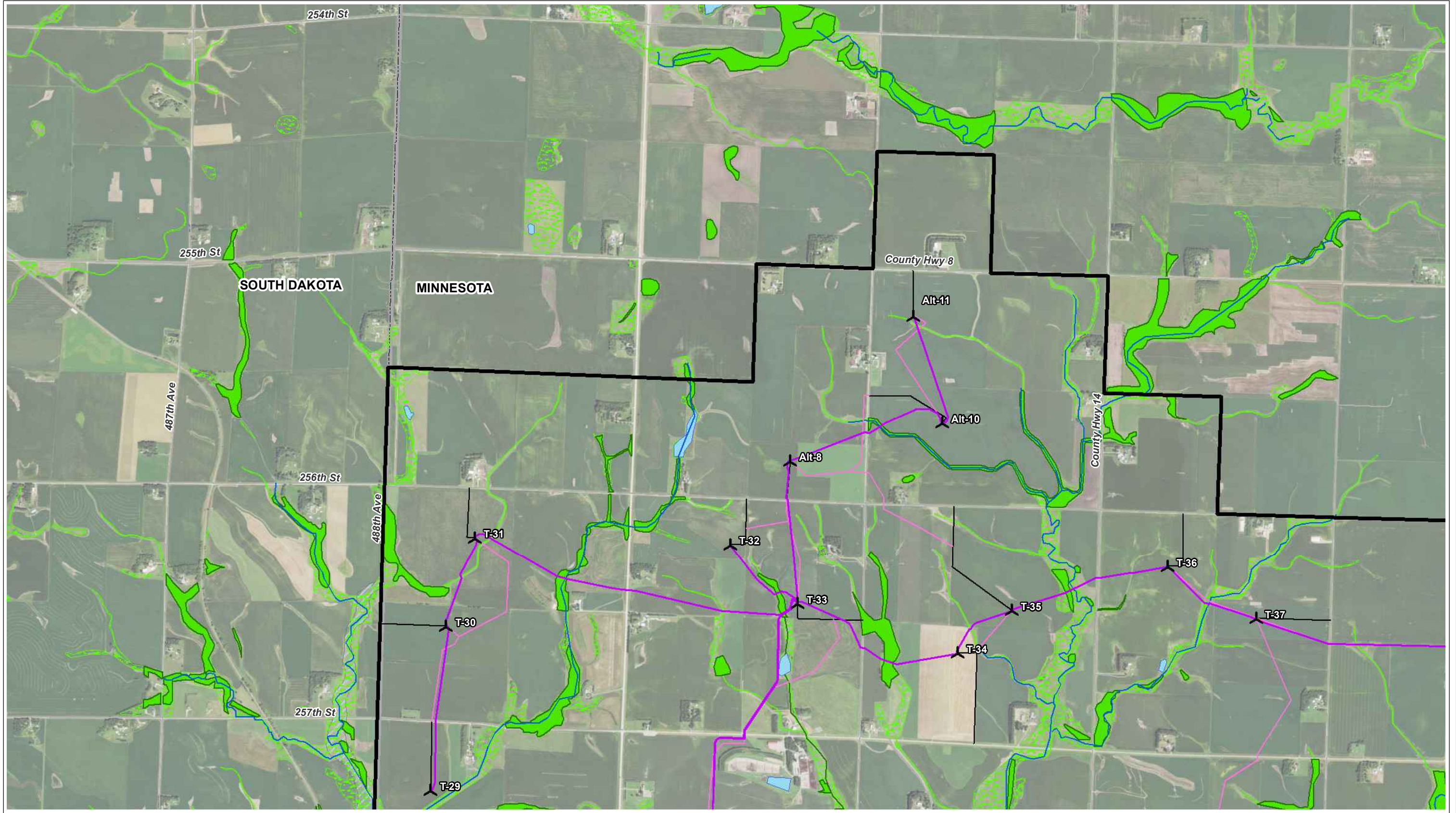
MAP 10 - WETLANDS INVENTORY  
 WALLEYE WIND PROJECT  
 WALLEYE WIND, LLC  
 ROCK COUNTY, MINNESOTA  
 DATE: 10/12/2020  
 Sources: ECT, 2020.

- Proposed Turbine (10/12/20)
- Proposed MET Tower
- Proposed ADLS Tower
- Project Boundary (±31,095 Ac.)
- Collection Circuits
- Crane Paths
- Access Roads
- O&M And Substation
- Proposed Laydown Yard

- Wetlands (NW1)
  - FEMA Zone A (Digitized)
  - 1% Annual Chance Flooding w/o BFE
  - 1% Annual Chance Flooding with BFE
- Note: No Digital Data for Rock County

- Desktop Review
- Ditches
  - Streams
  - Wetlands



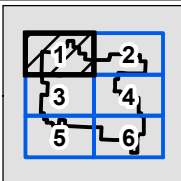
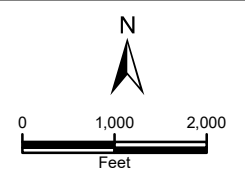


MAP 10 - WETLANDS INVENTORY - PAGE 1 OF 6  
 WALLEYE WIND PROJECT  
 WALLEYE WIND, LLC  
 ROCK COUNTY, MINNESOTA  
 DATE: 10/12/2020  
 Sources: MNDNR, USGS, USFWS, FEMA, 2019; ECT, 2020.

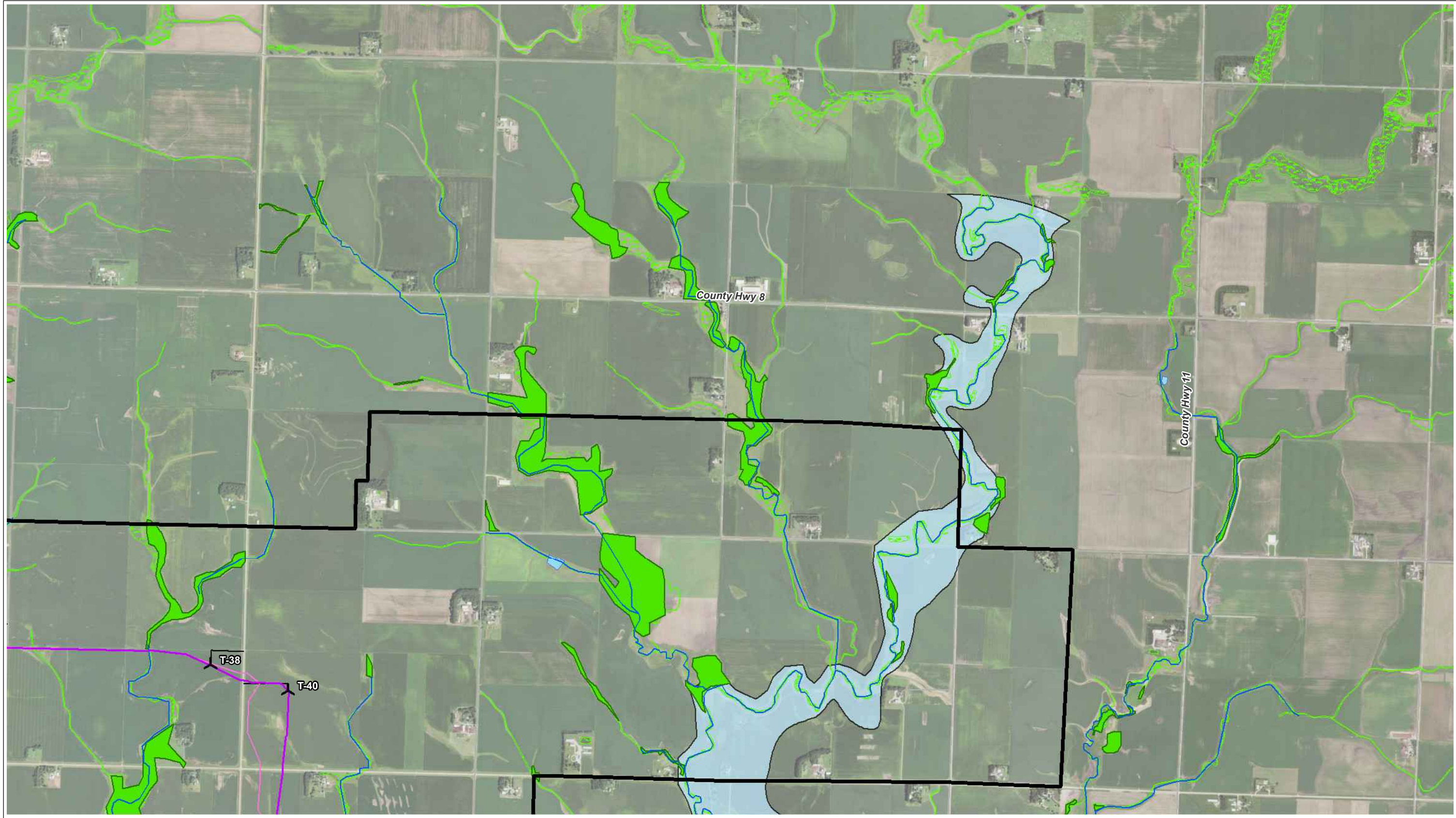
- Proposed Turbine (10/12/20)
- Proposed MET Tower
- Proposed ADLS Tower
- Project Boundary (±31,095 Ac.)
- Collection Circuits
- Crane Paths
- Access Roads
- O&M And Substation
- Proposed Laydown Yard

- Wetlands (NW1)
- FEMA Zone A (Digitized)
- 1% Annual Chance Flooding w/o BFE
- 1% Annual Chance Flooding with BFE

- Desktop Review
- Ditches
  - Streams
  - Wetlands

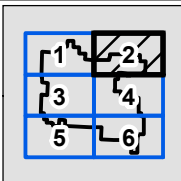
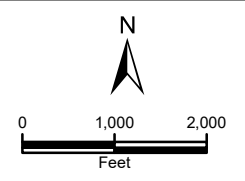


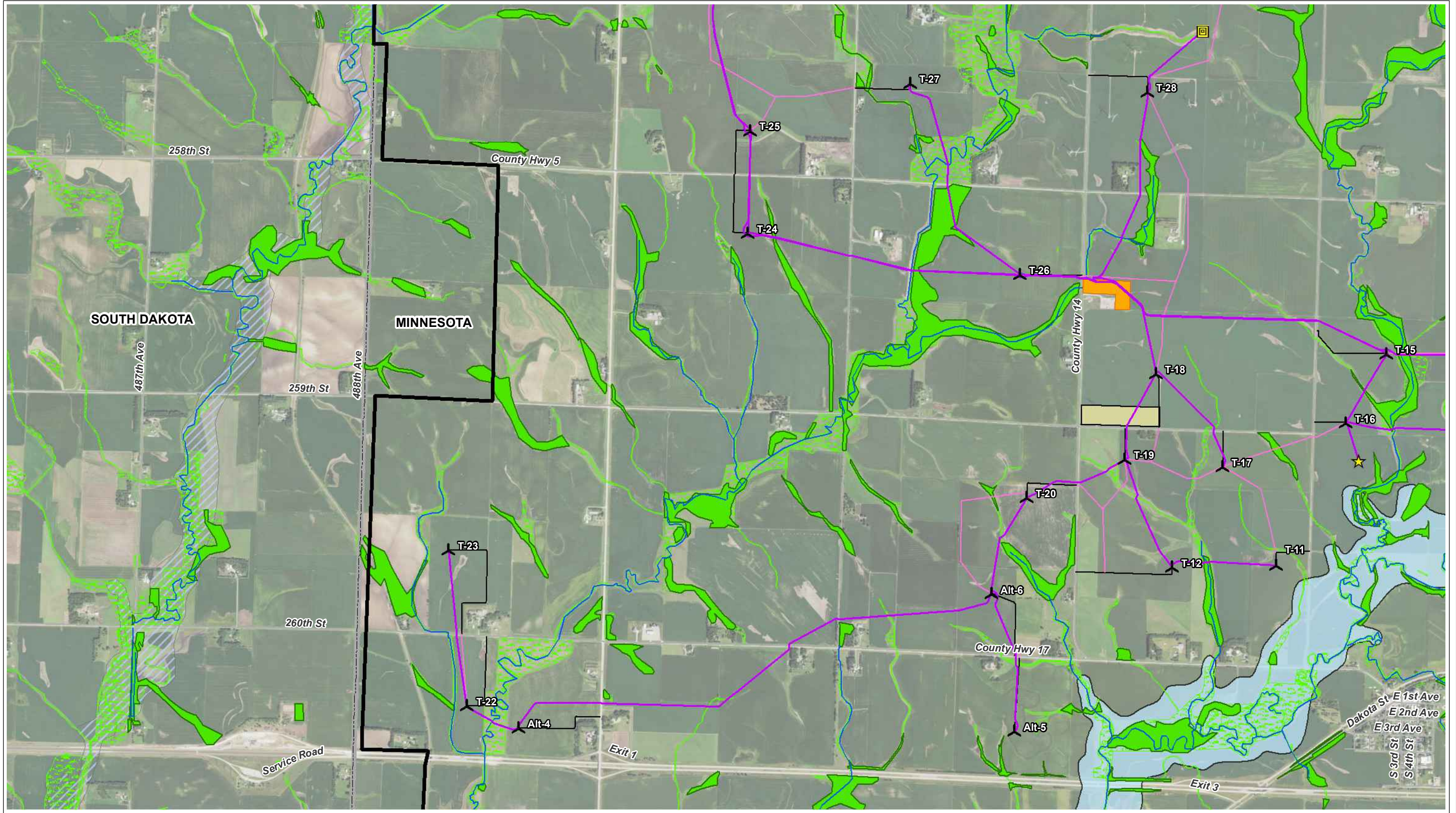




MAP 10 - WETLANDS INVENTORY - PAGE 2 OF 6  
 WALLEYE WIND PROJECT  
 WALLEYE WIND, LLC  
 ROCK COUNTY, MINNESOTA  
 DATE: 10/12/2020  
 Sources: MNDNR, USGS, USFWS, FEMA, 2019; ECT, 2020.

- |                                |                       |                                    |          |
|--------------------------------|-----------------------|------------------------------------|----------|
| Proposed Turbine (10/12/20)    | Collection Circuits   | Wetlands (NWI)                     | Ditches  |
| Proposed MET Tower             | Crane Paths           | FEMA Zone A (Digitized)            | Streams  |
| Proposed ADLS Tower            | Access Roads          | 1% Annual Chance Flooding w/o BFE  | Wetlands |
| Project Boundary (±31,095 Ac.) | O&M And Substation    | 1% Annual Chance Flooding with BFE |          |
|                                | Proposed Laydown Yard |                                    |          |



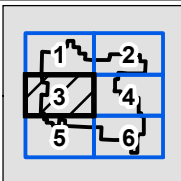
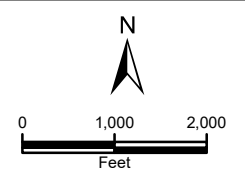


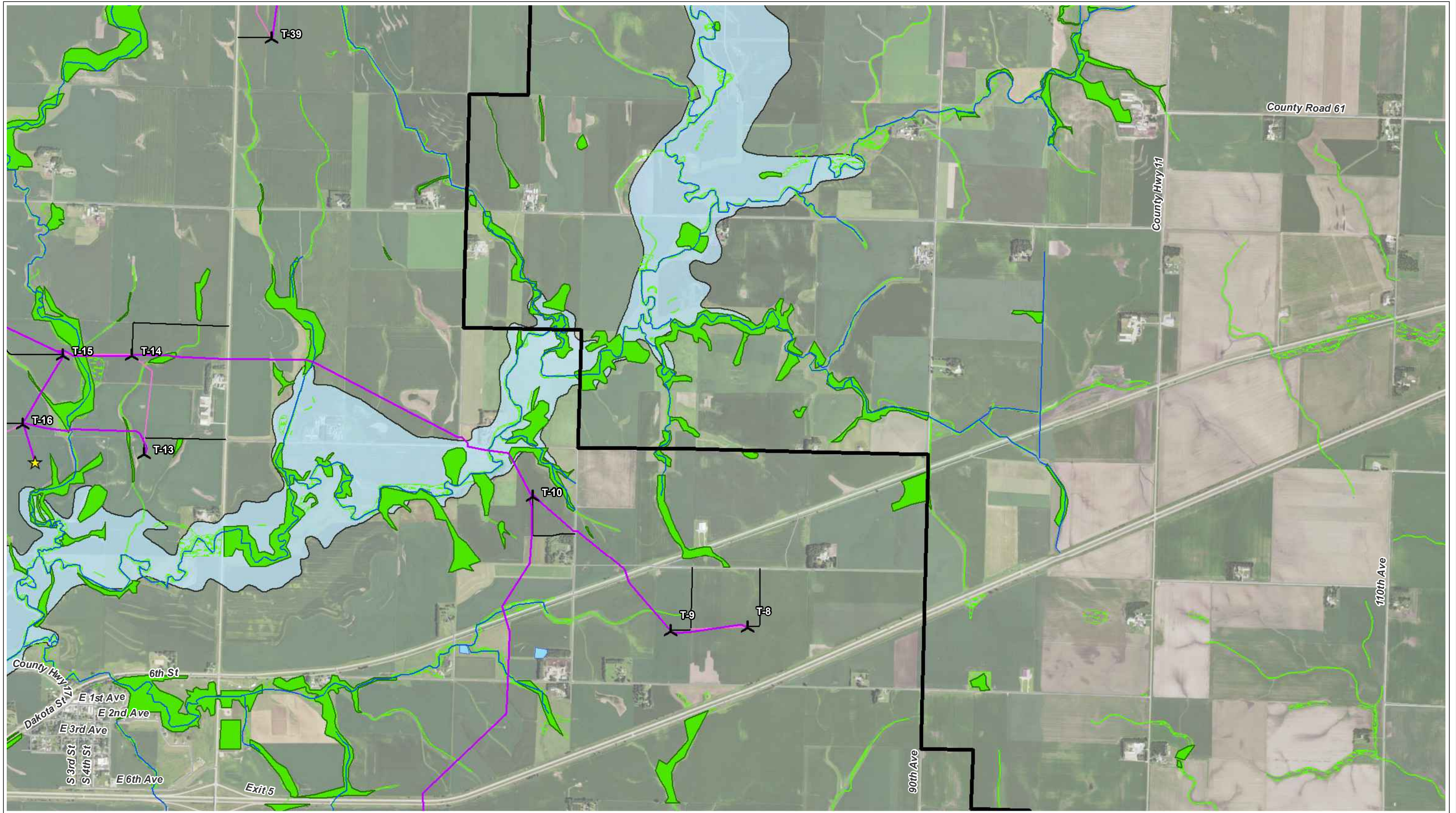
MAP 10 - WETLANDS INVENTORY - PAGE 3 OF 6  
 WALLEYE WIND PROJECT  
 WALLEYE WIND, LLC  
 ROCK COUNTY, MINNESOTA  
 DATE: 10/12/2020  
 Sources: MNDNR, USGS, USFWS, FEMA, 2019; ECT, 2020.

- Proposed Turbine (10/12/20)
- Proposed MET Tower
- Proposed ADLS Tower
- Project Boundary (±31,095 Ac.)
- Collection Circuits
- Crane Paths
- Access Roads
- O&M And Substation
- Proposed Laydown Yard

- Wetlands (NWI)
- FEMA Zone A (Digitized)
- 1% Annual Chance Flooding w/o BFE
- 1% Annual Chance Flooding with BFE

- Desktop Review
- Ditches
  - Streams
  - Wetlands





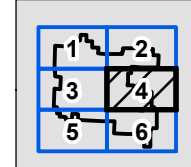
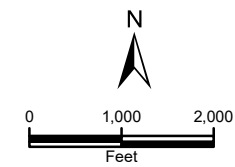
MAP 10 - WETLANDS INVENTORY - PAGE 4 OF 6  
 WALLEYE WIND PROJECT  
 WALLEYE WIND, LLC  
 ROCK COUNTY, MINNESOTA  
 DATE: 10/12/2020

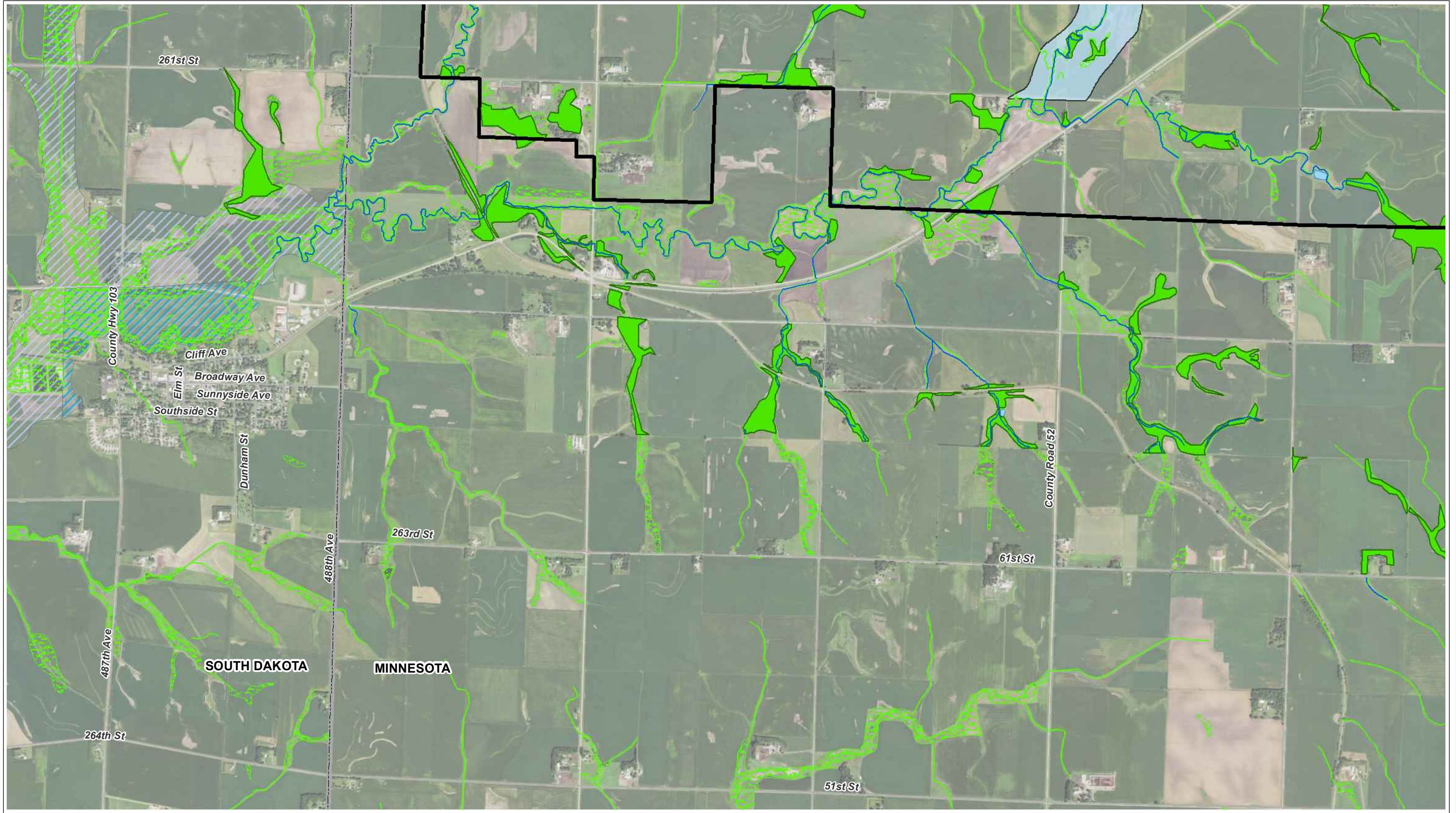
Sources: MNDNR, USGS, USFWS, FEMA, 2019; ECT, 2020.

- Proposed Turbine (10/12/20)
- Proposed MET Tower
- Proposed ADLS Tower
- Project Boundary (±31,095 Ac.)
- Collection Circuits
- Crane Paths
- Access Roads
- O&M And Substation
- Proposed Laydown Yard

- Wetlands (NWI)
- FEMA Zone A (Digitized)
- 1% Annual Chance Flooding w/o BFE
- 1% Annual Chance Flooding with BFE

















- Desktop Review
- Ditches
  - Streams
  - Wetlands

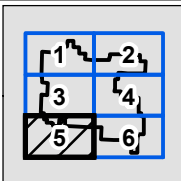
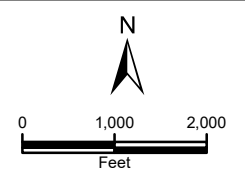


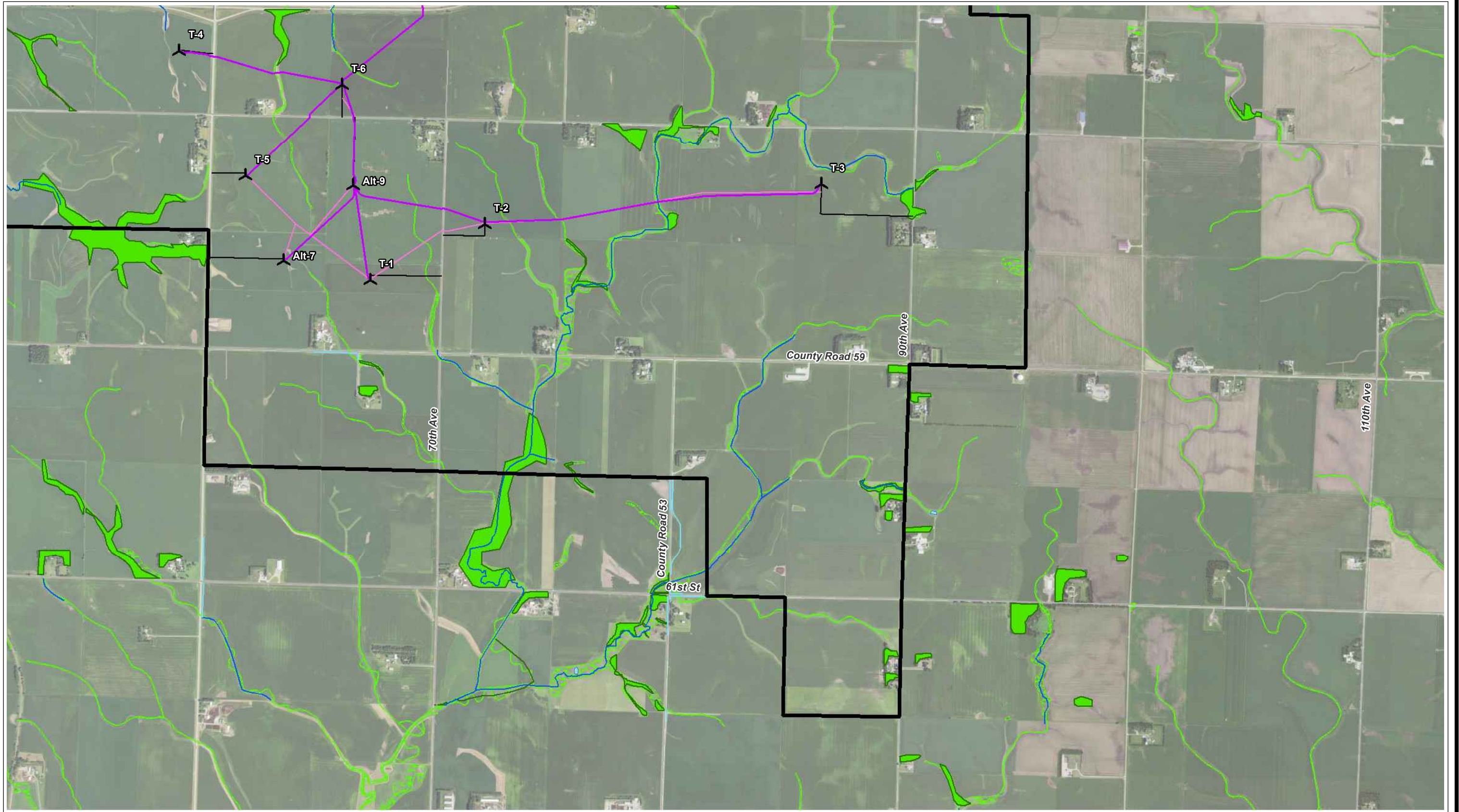


MAP 10 - WETLANDS INVENTORY - PAGE 5 OF 6  
 WALLEYE WIND PROJECT  
 WALLEYE WIND, LLC  
 ROCK COUNTY, MINNESOTA  
 DATE: 10/12/2020

Sources: MNDNR, USGS, USFWS, FEMA, 2019; ECT, 2020.

-  Proposed Turbine (10/12/20)
-  Proposed MET Tower
-  Proposed ADLS Tower
-  Project Boundary (±31,095 Ac.)
-  Collection Circuits
-  Crane Paths
-  Access Roads
-  O&M And Substation
-  Proposed Laydown Yard
-  Wetlands (NWI)
-  FEMA Zone A (Digitized)
-  1% Annual Chance Flooding w/o BFE
-  1% Annual Chance Flooding with BFE
-  Desktop Review  
Ditches
-  Desktop Review  
Streams
-  Desktop Review  
Wetlands





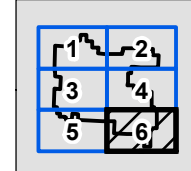
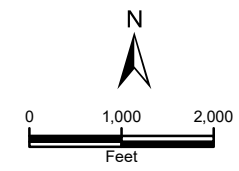
MAP 10 - WETLANDS INVENTORY - PAGE 6 OF 6  
 WALLEYE WIND PROJECT  
 WALLEYE WIND, LLC  
 ROCK COUNTY, MINNESOTA  
 DATE: 10/12/2020

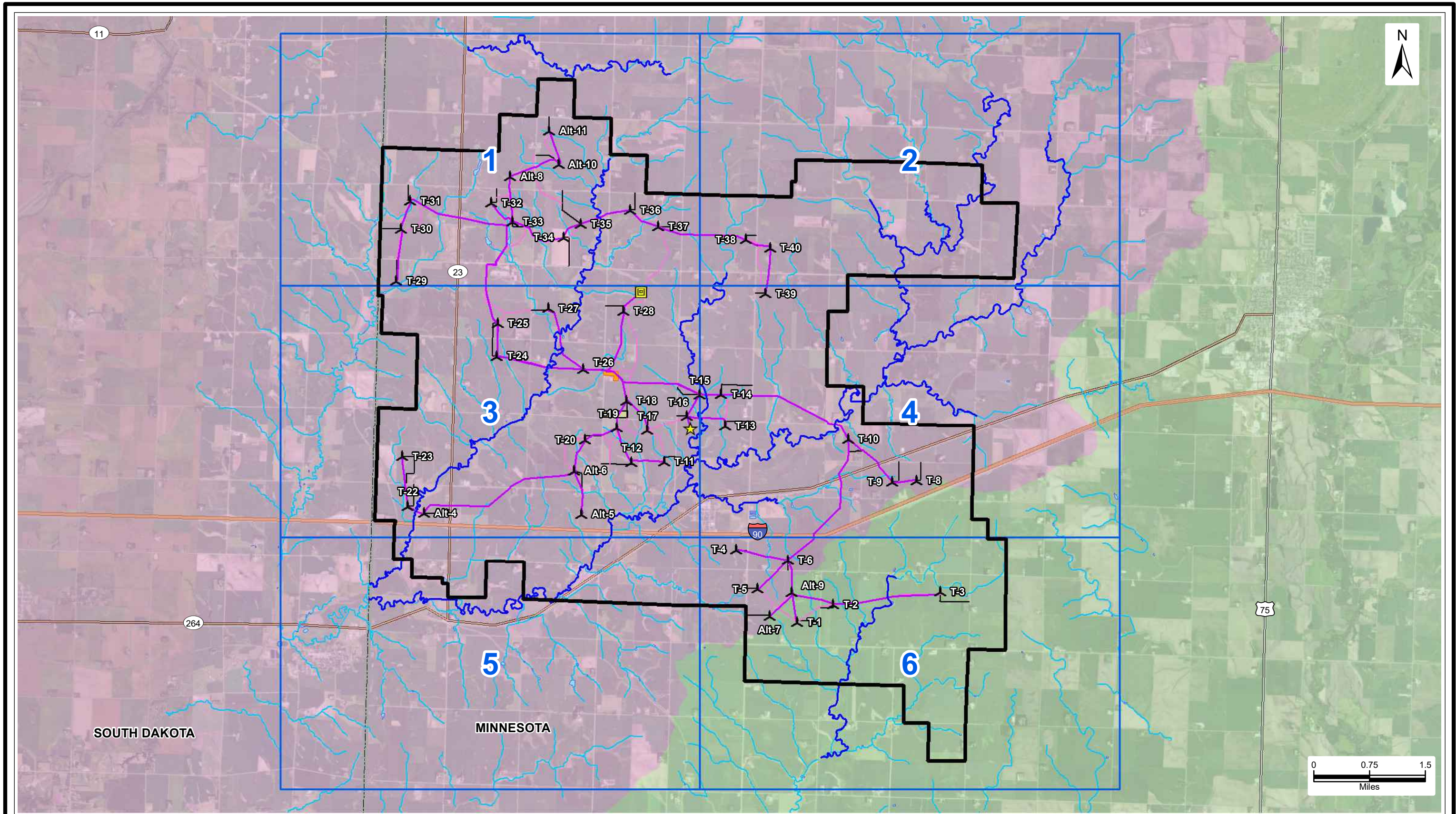
Sources: MNDNR, USGS, USFWS, FEMA, 2019; ECT, 2020.

- Proposed Turbine (10/12/20)
- Proposed MET Tower
- Proposed ADLS Tower
- Project Boundary (±31,095 Ac.)
- Collection Circuits
- Crane Paths
- Access Roads
- O&M And Substation
- Proposed Laydown Yard

- Wetlands (NWI)
- FEMA Zone A (Digitized)
- 1% Annual Chance Flooding w/o BFE
- 1% Annual Chance Flooding with BFE

- Desktop Review
- Ditches
  - Streams
  - Wetlands





MAP 11 - SURFACE WATERS  
 WALLEYE WIND PROJECT  
 WALLEYE WIND, LLC  
 ROCK COUNTY, MINNESOTA  
 DATE: 10/12/2020

Sources: MNDNR, 2019; USGS, 2019; ECT, 2020.

- Proposed Turbine (10/12/20)
- Proposed MET Tower
- Proposed ADLS Tower

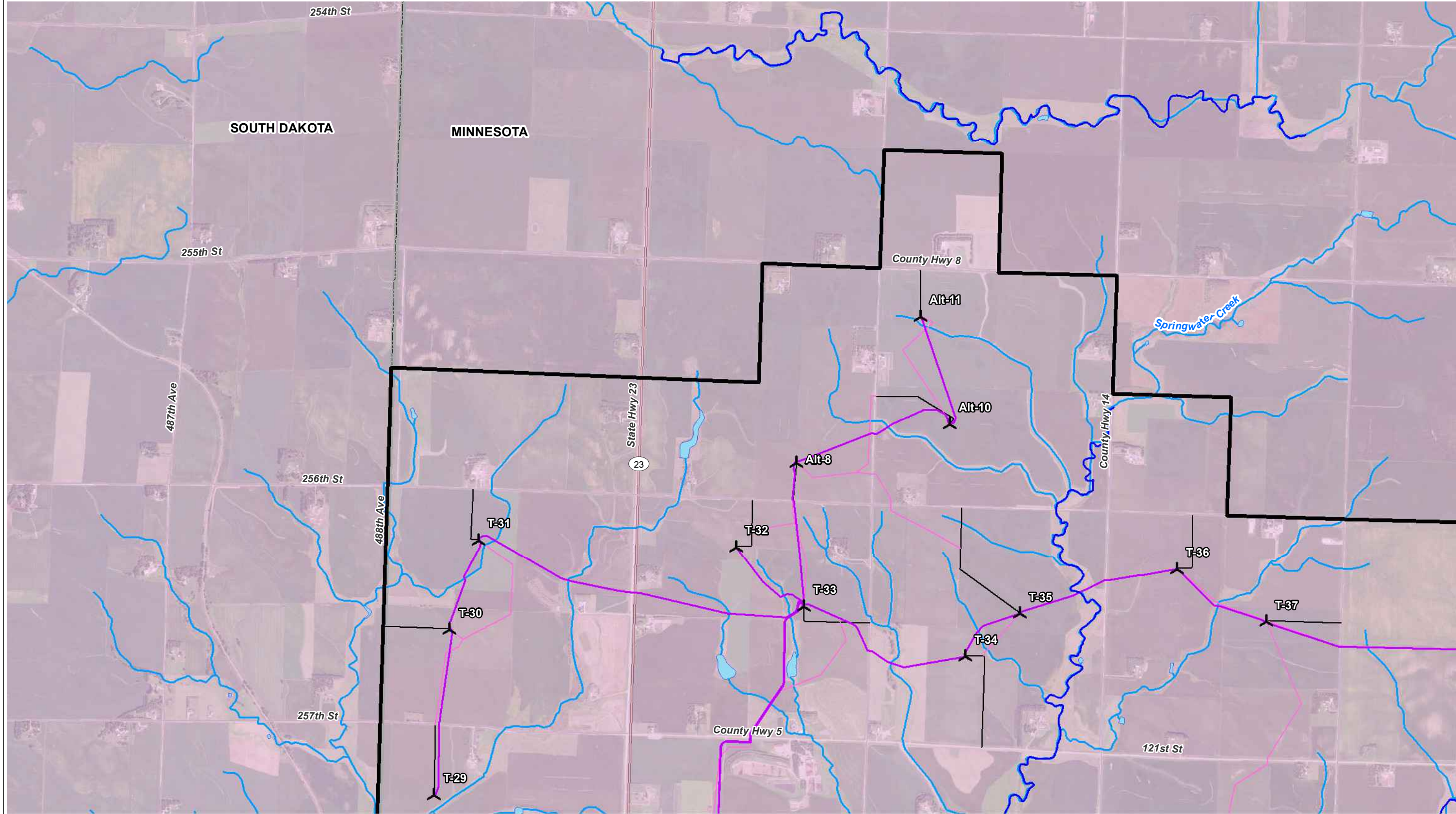
- Project Boundary (±31,095 Ac.)
- Map Page
- O&M And Substation
- Proposed Laydown Yard

- Collection Circuits
- Crane Paths
- Access Roads
- MN Public Water Watercourse

- Stream/River (NHD)
- Waterbody (NHD)
- Watershed (NHD-HUC8)
- Lower Big Sioux
- Rock

- Interstates
- US Highways
- State Highways
- State Boundary





MAP 11 - SURFACE WATERS - PAGE 1 OF 6  
 WALLEYE WIND PROJECT  
 WALLEYE WIND, LLC  
 ROCK COUNTY, MINNESOTA  
 DATE: 10/12/2020

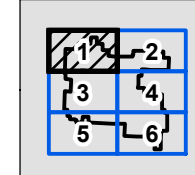
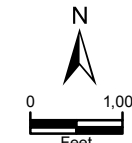
Sources: MNDNR, 2019; USGS, 2019; ECT, 2020.

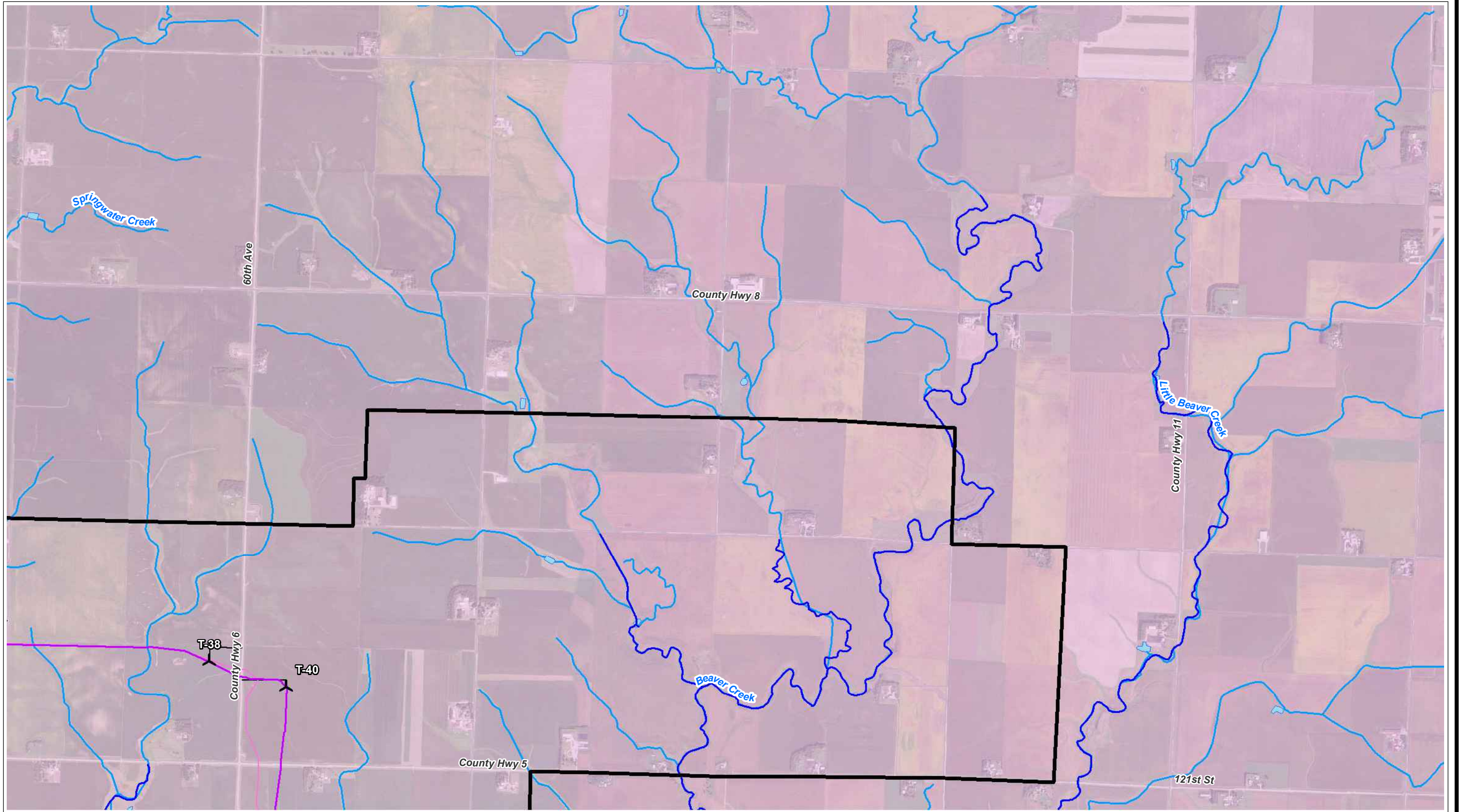
- Proposed Turbine (10/12/20)
- Proposed MET Tower
- Proposed ADLS

- Project Boundary (±31,095 Ac.)
- O&M And
- Proposed Laydown Yard

- Collection Circuits
- Crane Paths
- Access Roads
- MN Public Water Watercourse

- Waterbody (NHD)
- Watershed (NHD-HUC8)
- Stream/River (NHD)
- Interstates
- US Highways
- State Highways
- State Boundary





MAP 11 - SURFACE WATERS - PAGE 2 OF 6  
 WALLEYE WIND PROJECT  
 WALLEYE WIND, LLC  
 ROCK COUNTY, MINNESOTA  
 DATE: 10/12/2020

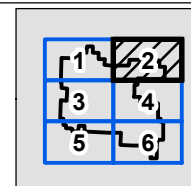
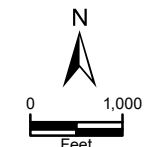
Sources: MNDNR, 2019; USGS, 2019; ECT, 2020.

- Proposed Turbine (10/12/20)
- Proposed MET Tower
- Proposed ADLS

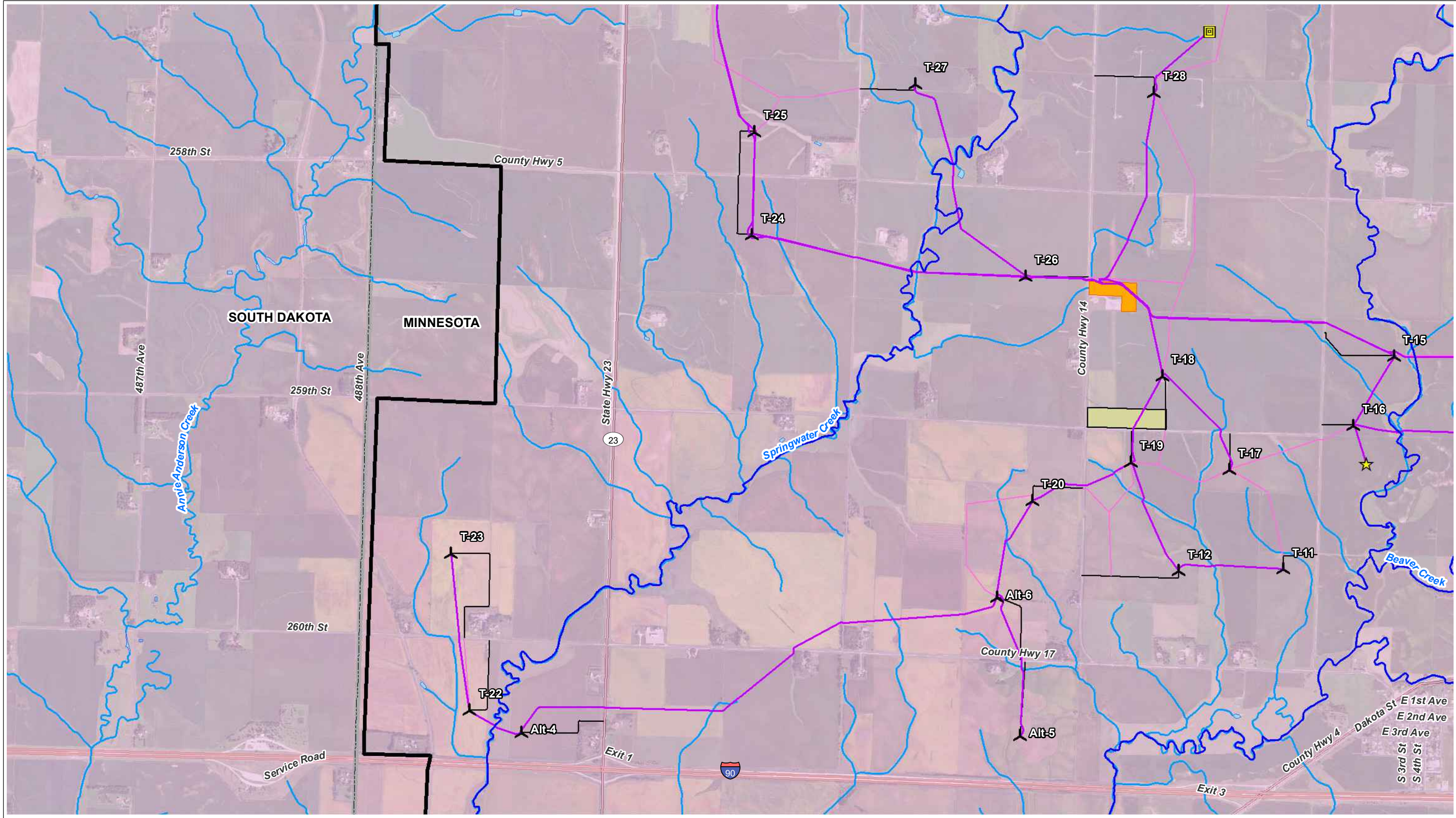
- Project Boundary (±31,095 Ac.)
- O&M And
- Proposed Laydown Yard

- Collection Circuits
- Crane Paths
- Access Roads
- MN Public Water Watercourse

- Waterbody (NHD)
- Watershed (NHD-HUC8)
- Lower Big Sioux
- Stream/River (NHD)
- Interstates
- US Highways
- State Highways
- State Boundary

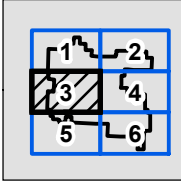
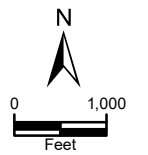




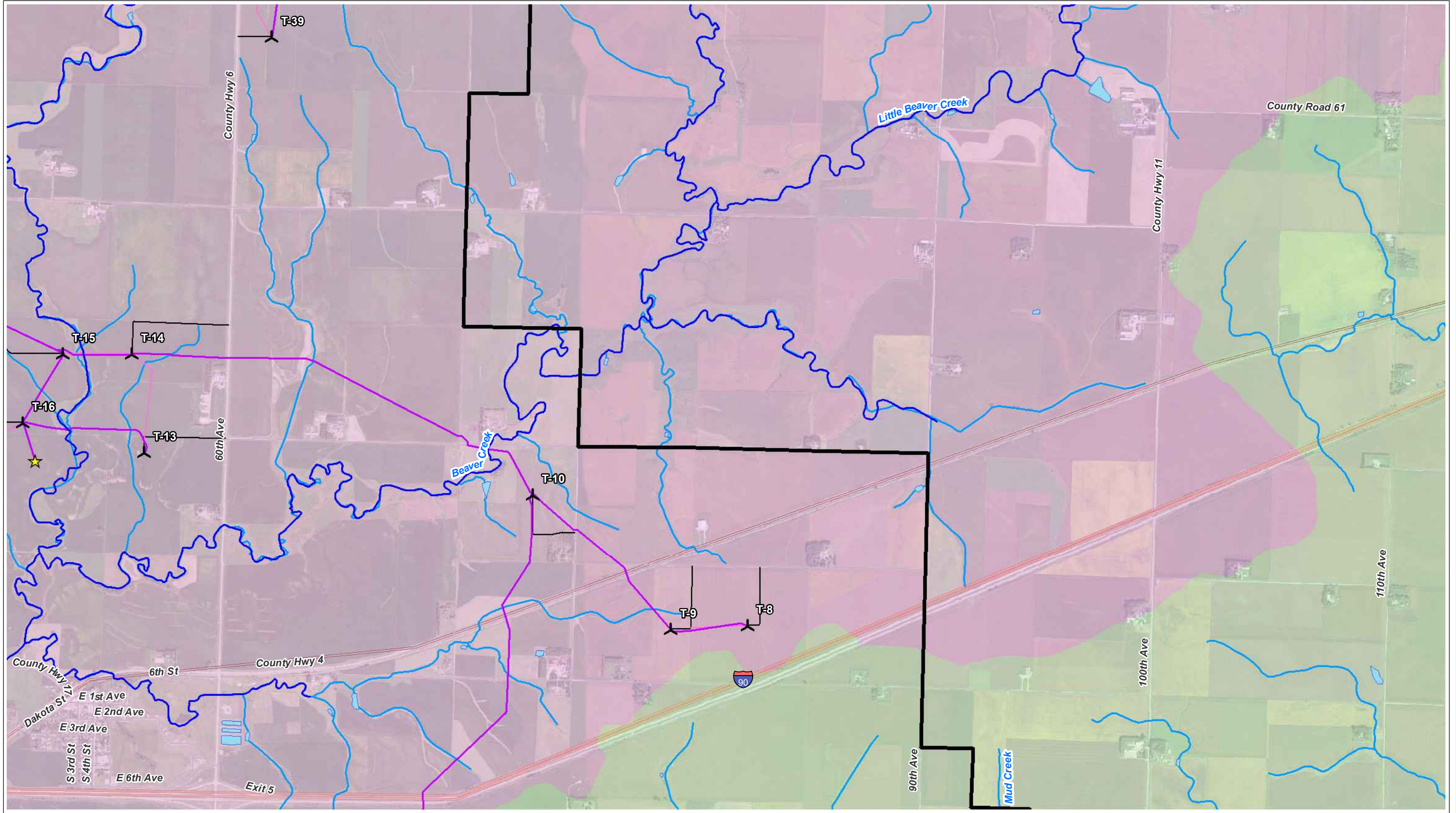


MAP 11 - SURFACE WATERS - PAGE 3 OF 6  
 WALLEYE WIND PROJECT  
 WALLEYE WIND, LLC  
 ROCK COUNTY, MINNESOTA  
 DATE: 10/12/2020

- |                             |                                |                             |                      |                |
|-----------------------------|--------------------------------|-----------------------------|----------------------|----------------|
| Proposed Turbine (10/12/20) | Project Boundary (±31,095 Ac.) | Collection Circuits         | Waterbody (NHD)      | Interstates    |
| Proposed MET Tower          | O&M And                        | Crane Paths                 | Watershed (NHD-HUC8) | US Highways    |
| Proposed ADLS               | Proposed Laydown Yard          | Access Roads                | Lower Big Sioux      | State Highways |
|                             |                                | MN Public Water Watercourse | Stream/River (NHD)   | State Boundary |



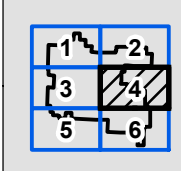
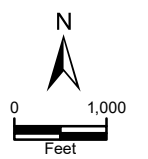
Sources: MNDNR, 2019; USGS, 2019; ECT, 2020.

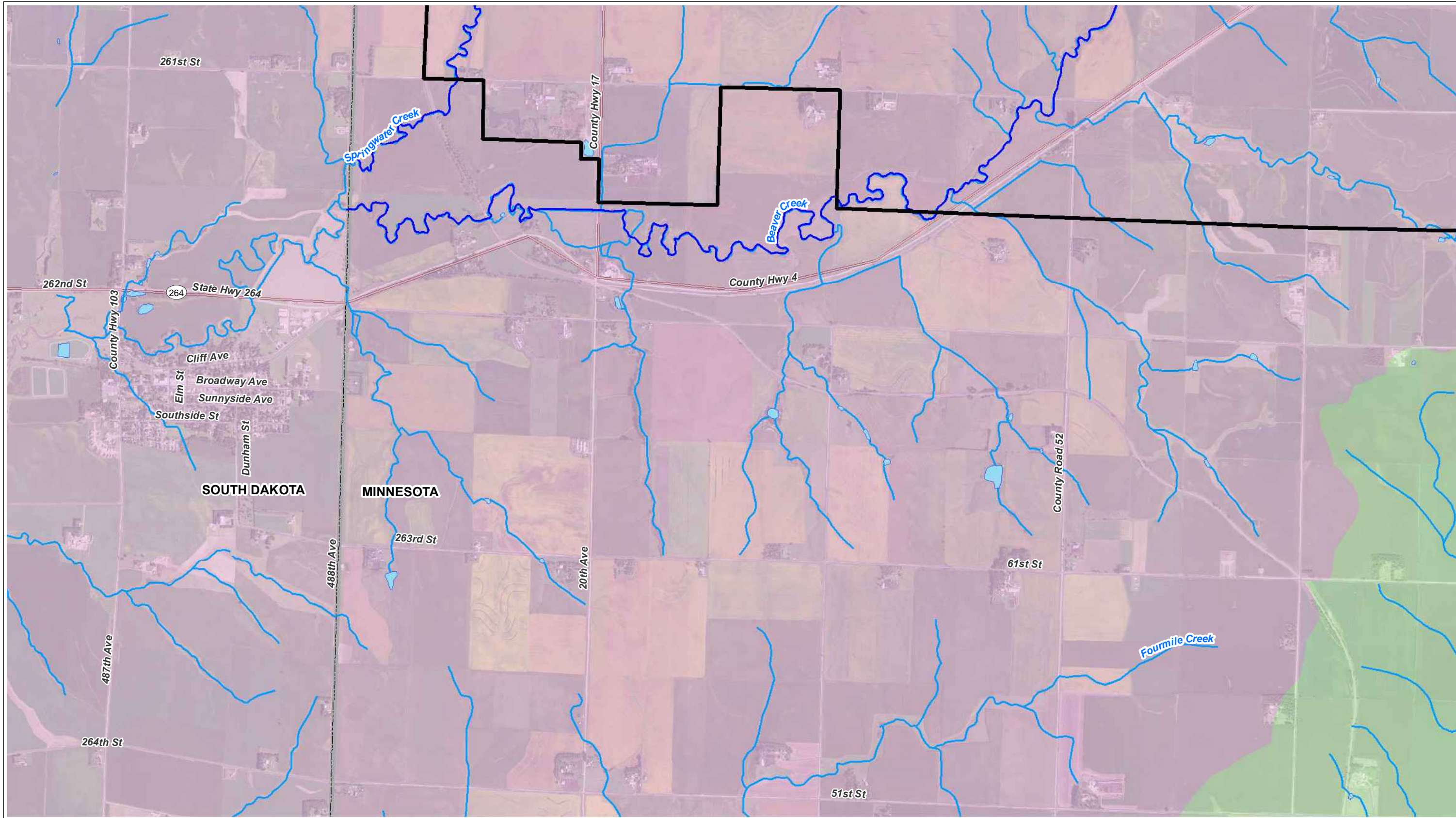


MAP 11 - SURFACE WATERS - PAGE 4 OF 6  
 WALLEYE WIND PROJECT  
 WALLEYE WIND, LLC  
 ROCK COUNTY, MINNESOTA  
 DATE: 10/12/2020

Sources: MNDNR, 2019; USGS, 2019; ECT, 2020.

- |                             |                                |                             |                      |                |
|-----------------------------|--------------------------------|-----------------------------|----------------------|----------------|
| Proposed Turbine (10/12/20) | Project Boundary (±31,095 Ac.) | Collection Circuits         | Waterbody (NHD)      | Interstates    |
| Proposed MET Tower          | O&M And                        | Crane Paths                 | Watershed (NHD-HUC8) | US Highways    |
| Proposed ADLS               | Proposed Laydown Yard          | Access Roads                | Lower Big Sioux      | State Highways |
|                             |                                | MN Public Water Watercourse | Rock                 | State Boundary |
|                             |                                |                             | Stream/River (NHD)   |                |





MAP 11 - SURFACE WATERS - PAGE 5 OF 6  
 WALLEYE WIND PROJECT  
 WALLEYE WIND, LLC  
 ROCK COUNTY, MINNESOTA  
 DATE: 10/12/2020

Sources: MNDNR, 2019; USGS, 2019; ECT, 2020.

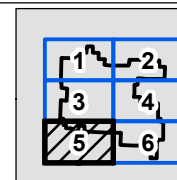
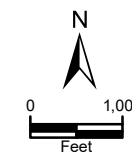
- Proposed Turbine (10/12/20)
- Proposed MET Tower
- Proposed ADLS Tower

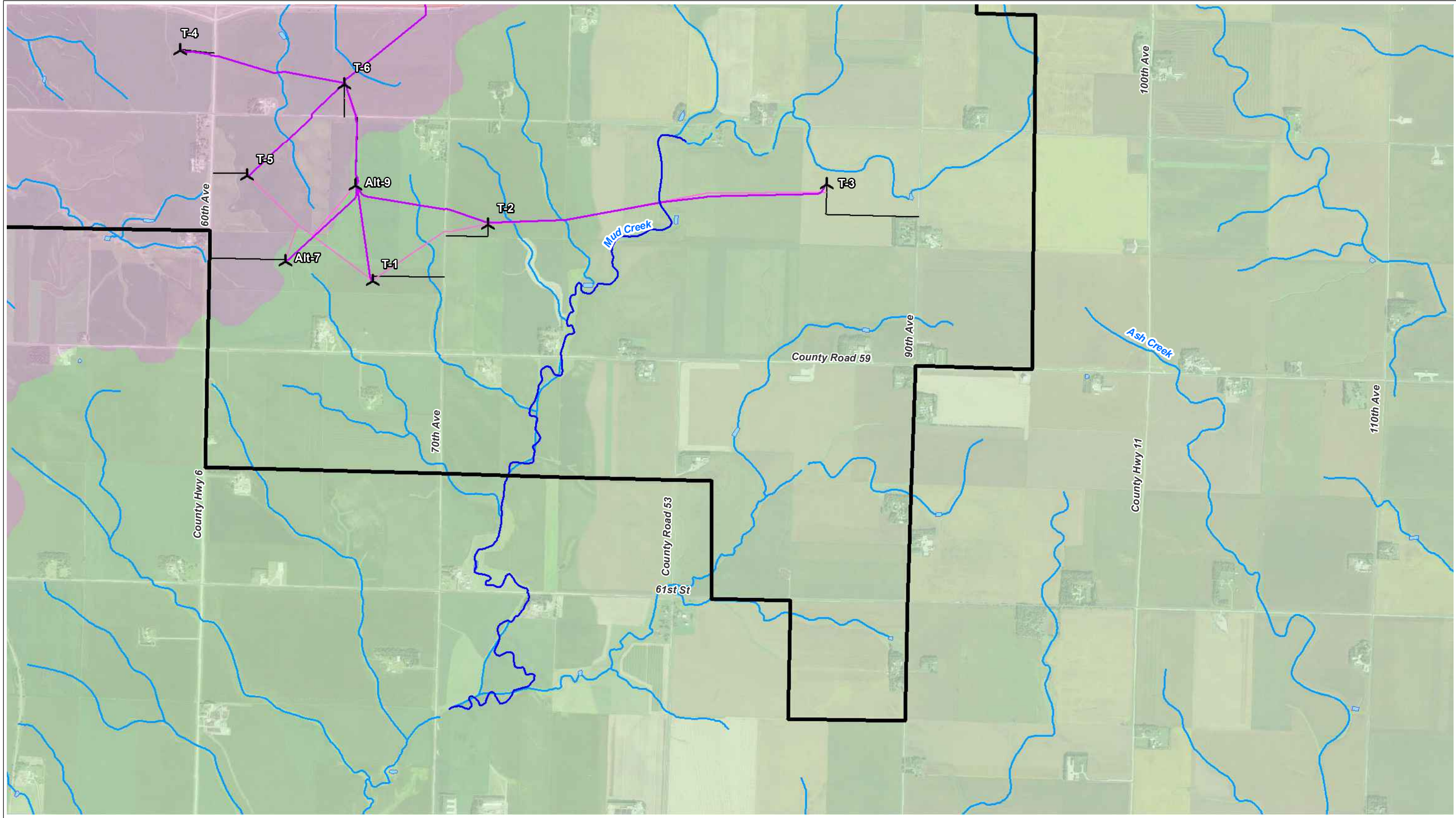
- Project Boundary (±31,095 Ac.)
- O&M And Substation
- Proposed Laydown Yard

- Collection Circuits
- Crane Paths
- Access Roads
- MN Public Water Watercourse

- Waterbody (NHD)
- Watershed (NHD-HUC8)
- Lower Big Sioux
- Rock
- Stream/River (NHD)

- Interstates
- US Highways
- State Highways
- State Boundary





MAP 11 - SURFACE WATERS - PAGE 6 OF 6  
 WALLEYE WIND PROJECT  
 WALLEYE WIND, LLC  
 ROCK COUNTY, MINNESOTA  
 DATE: 10/12/2020

Sources: MNDNR, 2019; USGS, 2019; ECT, 2020.

- Proposed Turbine (10/12/20)
- Proposed MET Tower
- Proposed ADLS Tower

- Project Boundary (±31,095 Ac.)
- O&M And Substation
- Proposed Laydown Yard

- Collection Circuits
- Crane Paths
- Access Roads
- MN Public Water Watercourse

- Waterbody (NHD)
- Watershed (NHD-HUC8)
- Lower Big Sioux
- Rock
- Stream/River (NHD)

- Interstates
- US Highways
- State Highways
- State Boundary

