

Appendix G
Photo Log


Client Name: Flying Cow Wind, LLC	Site Location: Yellow Medicine County, MN	Project: Bitter Root Wind Farm
---	---	--

Photo No. 1	
Location of Photo:	
Description: View of w-115n47w34-w01 facing south.	

Photo No. 2	
Location of Photo:	
Description: View of west portion of w-115n46w31-w01 facing north.	

Client Name: Flying Cow Wind, LLC	Site Location: Yellow Medicine County, MN	Project: Bitter Root Wind Farm
---	---	--

Photo No. 3	
Location of Photo:	
Description: View of east portion of w-115n46w31-w01.	

Photo No. 4	
Location of Photo:	
Description: View of east portion of w-115n46w31-w01.	

Client Name: Flying Cow Wind, LLC	Site Location: Yellow Medicine County, MN	Project: Bitter Root Wind Farm
---	---	--

Photo No. 5	
Location of Photo:	
Description: View of wetland boundary on east portion of w-115n46w31-w01.	

Photo No. 6	
Location of Photo:	
Description: View of w-115n46w31-w02.	

Client Name: Flying Cow Wind, LLC	Site Location: Yellow Medicine County, MN	Project: Bitter Root Wind Farm
---	---	--

Photo No. 7		
Location of Photo:		BRG: 189.3° LAT: 44.731842 LON: -96.445959
Description: View of upland east of w-115n46w31-w02		

Photo No. 8		
Location of Photo:		BRG: 189.3° LAT: 44.708942 LON: -96.440447
Description: View of T2 site.		

Client Name: Flying Cow Wind, LLC	Site Location: Yellow Medicine County, MN	Project: Bitter Root Wind Farm
---	---	--

Photo No. 9	
Location of Photo:	
Description: View of T1 site.	



16 Oct 2017, 12:57

Photo No. 10	
Location of Photo:	
Description: Access to T3 and T4. Soybeans in foreground.	



16 Oct 2017, 13:10

Client Name:
Flying Cow Wind, LLC

Site Location:
Yellow Medicine County, MN

Project:
Bitter Root Wind Farm

Photo No. 11

Location of Photo:

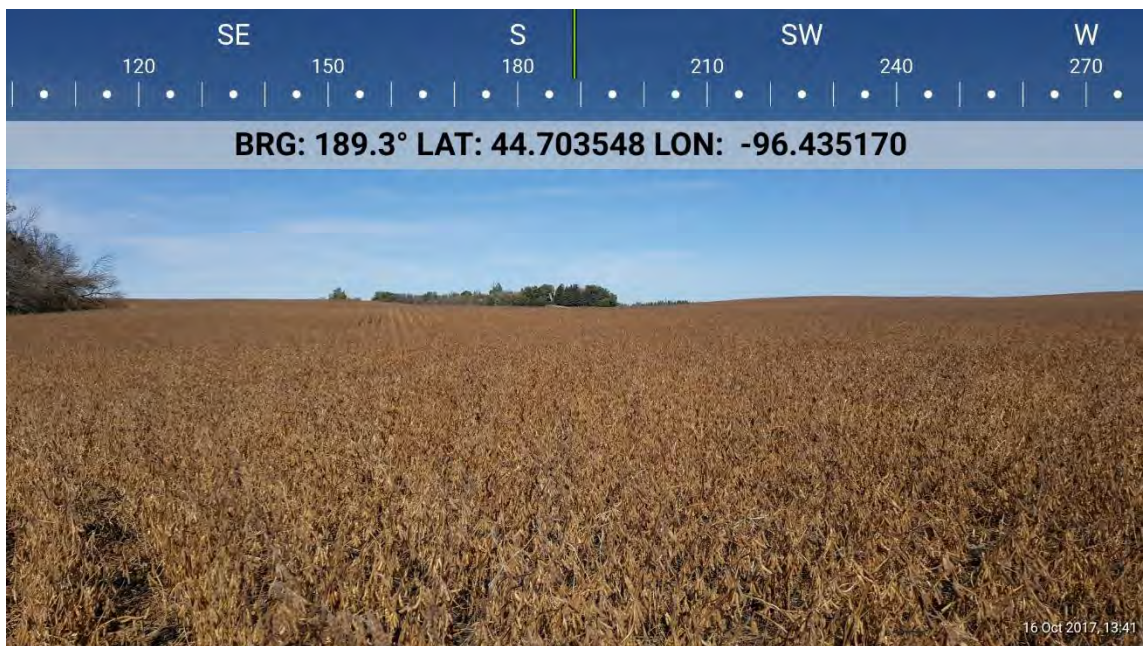


Description:

Access to T3 and T4.

Photo No. 12

Location of Photo:



Description:

T3 and T4 site.

Client Name: Flying Cow Wind, LLC	Site Location: Yellow Medicine County, MN	Project: Bitter Root Wind Farm
---	---	--

Photo No. 13

Location of Photo:

Description:

Boundary of w-114n46w8-w03.




Photo No. 14

Location of Photo:

Description:

View of w-114n46w8-w02.



Client Name:
Flying Cow Wind, LLC

Site Location:
Yellow Medicine County, MN

Project:
Bitter Root Wind Farm

Photo No. 15

Location of Photo:

Description:

View of upland adjacent to w-114n46w8-w02.



Photo No. 16

Location of Photo:

Description:

T9 site.



Client Name: Flying Cow Wind, LLC	Site Location: Yellow Medicine County, MN	Project: Bitter Root Wind Farm
---	---	--

Photo No. 17

Location of Photo:

Description:

View of w-114n46w11-w01.



Photo No. 18

Location of Photo:

Description:

View of upland adjacent to w-114n46w11-w01.



Client Name:
Flying Cow Wind, LLC

Site Location:
Yellow Medicine County, MN

Project:
Bitter Root Wind Farm

Photo No. 19

Location of Photo:

Description:

View of
w-114n46w11-w01.



Photo No. 20

Location of Photo:

Description:

View of
w-114n46w11-w02.



Client Name: Flying Cow Wind, LLC	Site Location: Yellow Medicine County, MN	Project: Bitter Root Wind Farm
---	---	--

Photo No. 21

Location of Photo:

Description:

View of upland adjacent to w-114n46w11-w02.



Photo No. 22

Location of Photo:

Description:

Drain tile outlet at access to T11.



Client Name: Flying Cow Wind, LLC	Site Location: Yellow Medicine County, MN	Project: Bitter Root Wind Farm
---	---	--

Photo No. 23	
Location of Photo:	
Description: Non-waterbody location at access to T11.	

Photo No. 24	
Location of Photo:	
Description: Access to T11 facing north.	


Client Name:
Flying Cow Wind, LLC

Site Location:
Yellow Medicine County, MN

Project:
Bitter Root Wind Farm

Photo No. 25

Location of Photo:



Description:

View of w-114n46w14-w01.

Photo No. 26

Location of Photo:



Description:

View of upland adjacent to w-114n46w14-w01.

Client Name: Flying Cow Wind, LLC	Site Location: Yellow Medicine County, MN	Project: Bitter Root Wind Farm
---	---	--

Photo No. 27	
Location of Photo:	
Description: East-west fence line south of T11. No waterbody/wetland present.	

Photo No. 28	
Location of Photo:	
Description: View of T10 site. No waterbody/wetland present.	

Client Name: Flying Cow Wind, LLC	Site Location: Yellow Medicine County, MN	Project: Bitter Root Wind Farm
---	---	--

Photo No. 29	
Location of Photo:	
Description: View of T10 site. No waterbody/wetland present.	

Photo No. 30	
Location of Photo:	
Description: No PWI or trout stream present on access to T19.	

Client Name: Flying Cow Wind, LLC	Site Location: Yellow Medicine County, MN	Project: Bitter Root Wind Farm
---	---	--

Photo No. 31	
Location of Photo:	
Description: View of site for T19. No waterbody or stream present at PWI location.	

Photo No. 32	
Location of Photo:	
Description: View of w-114n46w20-w01.	

Client Name:
Flying Cow Wind, LLC

Site Location:
Yellow Medicine County, MN

Project:
Bitter Root Wind Farm

Photo No. 33

Location of Photo:

Description:

View of
w-114n46w20-w01.





Photo No. 34

Location of Photo:

Description:

Upland adjacent to
w-114n46w20-w01.



Client Name: Flying Cow Wind, LLC	Site Location: Yellow Medicine County, MN	Project: Bitter Root Wind Farm
---	---	--

Photo No. 35

Location of Photo:

Description:

View of w-114n46w20-w02.




Photo No. 36

Location of Photo:

Description:

View of T15 site.



Client Name:
Flying Cow Wind, LLC

Site Location:
Yellow Medicine County, MN

Project:
Bitter Root Wind Farm

Photo No. 37

Location of Photo:



BRG: 189.3° LAT: 44.665400 LON: -96.451617

Description:

View of
w-114n46w19-w01.



Photo No. 38

Location of Photo:



BRG: 189.3° LAT: 44.665400 LON: -96.451617

Description:

Upland adjacent to
w-114n46w19-w01.



Client Name: Flying Cow Wind, LLC	Site Location: Yellow Medicine County, MN	Project: Bitter Root Wind Farm
---	---	--

Photo No. 39	
Location of Photo:	
Description: View of w-114n46w19-w02.	

Photo No. 40	
Location of Photo:	
Description: Upland adjacent to w-114n46w19-w02.	

Client Name: Flying Cow Wind, LLC	Site Location: Yellow Medicine County, MN	Project: Bitter Root Wind Farm
---	---	--

Photo No. 41	
Location of Photo:	
Description: View of w-114n46w19-w03.	

Photo No. 42	
Location of Photo:	
Description: View of w-114n46w19-w04.	

Client Name: Flying Cow Wind, LLC	Site Location: Yellow Medicine County, MN	Project: Bitter Root Wind Farm
---	---	--

Photo No. 43

Location of Photo:

Description:
Upland adjacent to w-114n46w19-w04.





Photo No. 44

Location of Photo:

Description:
View of w-114n46w19-w04.



Client Name: Flying Cow Wind, LLC	Site Location: Yellow Medicine County, MN	Project: Bitter Root Wind Farm
---	---	--

Photo No. 45	
Location of Photo:	
Description: Upland adjacent to w-114n46w19-w05.	

Photo No. 46	
Location of Photo:	
Description: View of w-114n46w19-w05.	

Client Name:
Flying Cow Wind, LLC

Site Location:
Yellow Medicine County, MN

Project:
Bitter Root Wind Farm

Photo No. 47

Location of Photo:

Description:

Upland adjacent to w-114n46w19-w05.




Photo No. 48

Location of Photo:

Description:

View of n-144n46w30-u02 (Non-NWI PFO).



Client Name: Flying Cow Wind, LLC	Site Location: Yellow Medicine County, MN	Project: Bitter Root Wind Farm
---	---	--

Photo No. 49

Location of Photo:

Description:

View of n-144n46w30-u02 (Non-NWI PFO).




Photo No. 50

Location of Photo:

Description:

View of n-144n46w29-u02 (non-NWI PEM).



Client Name:
Flying Cow Wind, LLC

Site Location:
Yellow Medicine County, MN

Project:
Bitter Root Wind Farm

Photo No. 51

Location of Photo:

Description:

View of
w-114n46w29-w01.




Photo No. 52

Location of Photo:

Description:

Upland adjacent to
w-114n46w29-w0.




Client Name: Flying Cow Wind, LLC	Site Location: Yellow Medicine County, MN	Project: Bitter Root Wind Farm
---	---	--

Photo No. 53	
Location of Photo:	
Description: View of w-114n46w30-w01.	




Photo No. 54	
Location of Photo:	
Description: View of d-s-114n46w30-a.	



Client Name: Flying Cow Wind, LLC	Site Location: Yellow Medicine County, MN	Project: Bitter Root Wind Farm
---	---	--

Photo No. 55	
Location of Photo:	
Description: View adjacent to d-s-114n46w30-a.	

Photo No. 56	
Location of Photo:	
Description: View of n-144n46w34-u01 (Non-NWI PEM).	

Client Name:
Flying Cow Wind, LLC

Site Location:
Yellow Medicine County, MN

Project:
Bitter Root Wind Farm

Photo No. 57

Location of Photo:

Description:

View of
w-114n46w35-w01a.



Photo No. 58

Location of Photo:

Description:

View of
w-114n46w35-w01a.



Client Name:
Flying Cow Wind, LLC

Site Location:
Yellow Medicine County, MN

Project:
Bitter Root Wind Farm

Photo No. 59

Location of Photo:

Description:

View of
w-114n46w35-w01a.




Photo No. 60

Location of Photo:

Description:

View of
w-114n46w35-w05.



Client Name:
Flying Cow Wind, LLC

Site Location:
Yellow Medicine County, MN

Project:
Bitter Root Wind Farm

Photo No. 61

Location of Photo:

Description:

View of
w-114n46w35-w05.



Photo No. 62

Location of Photo:

Description:


View of
w-114n46w35-w06.




Client Name: Flying Cow Wind, LLC	Site Location: Yellow Medicine County, MN	Project: Bitter Root Wind Farm
---	---	--

Photo No. 63	
Location of Photo:	
Description: View of w-114n46w26-w01.	



Photo No. 64	
Location of Photo:	
Description: View of n-144n46w25-u01 (Non-waterbody).	



Client Name: Flying Cow Wind, LLC	Site Location: Yellow Medicine County, MN	Project: Bitter Root Wind Farm
---	---	--

Photo No. 65	
Location of Photo:	
Description: View of w-114n46w25-w01.	

Photo No. 66	
Location of Photo:	
Description: View of w-114n46w25-w01.	

Client Name:
Flying Cow Wind, LLC

Site Location:
Yellow Medicine County, MN

Project:
Bitter Root Wind Farm

Photo No. 67

Location of Photo:

Description:

View of
w-114n46w25-w01.

