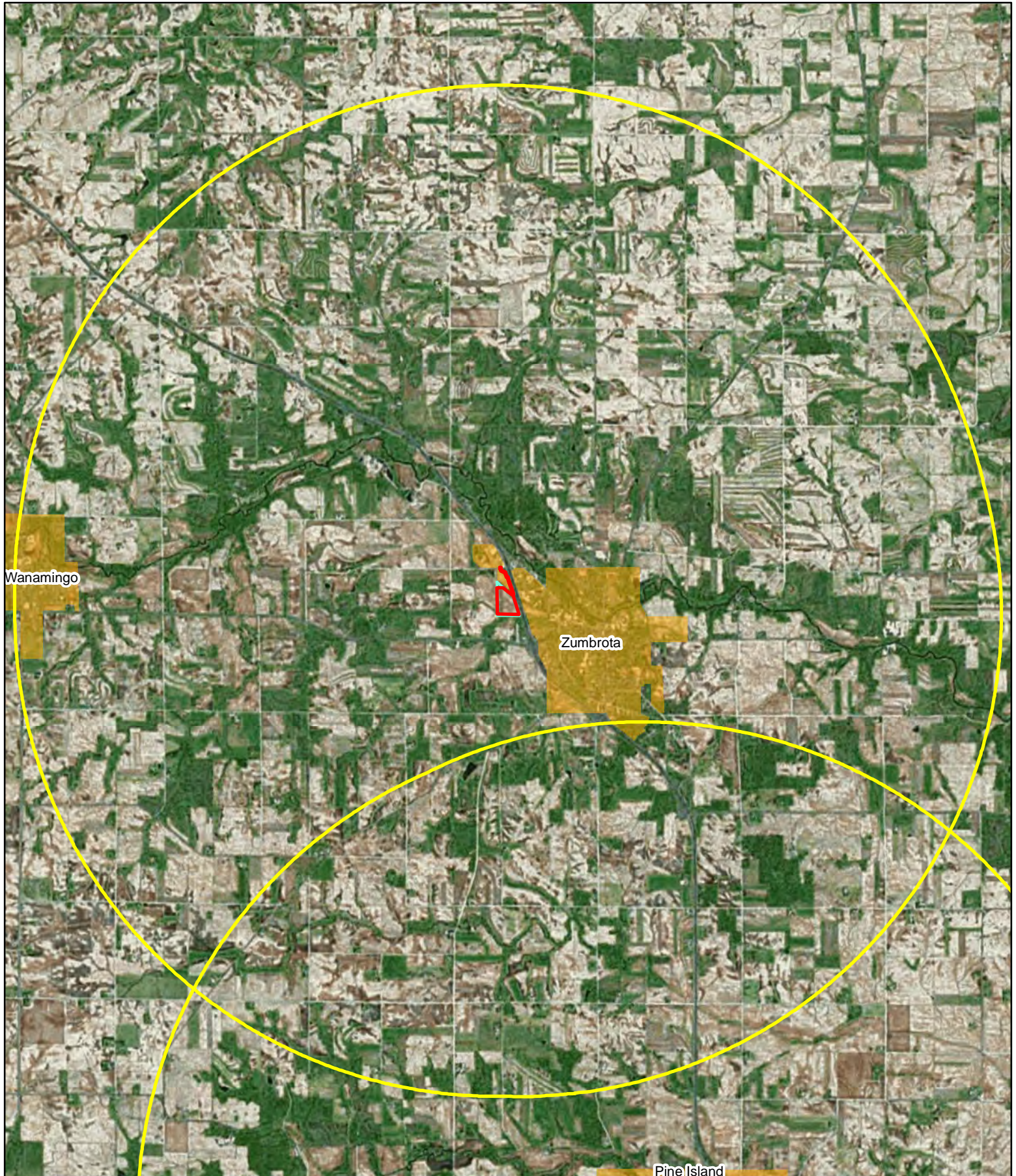


LEGEND

- Preliminary Development Area
 - Facility Land Control
 - Preliminary Development Area 5mi Buffer
 - Municipality
- 0 0.5 1 2 Miles





LEGEND

- Preliminary Development Area
 - Preliminary Development Area 5mi Buffer
 - Facility Land Control
 - Municipality
- 0 0.5 1 2 Miles



















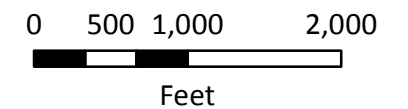


B.3-1-A NATURAL RESOURCES - WATER

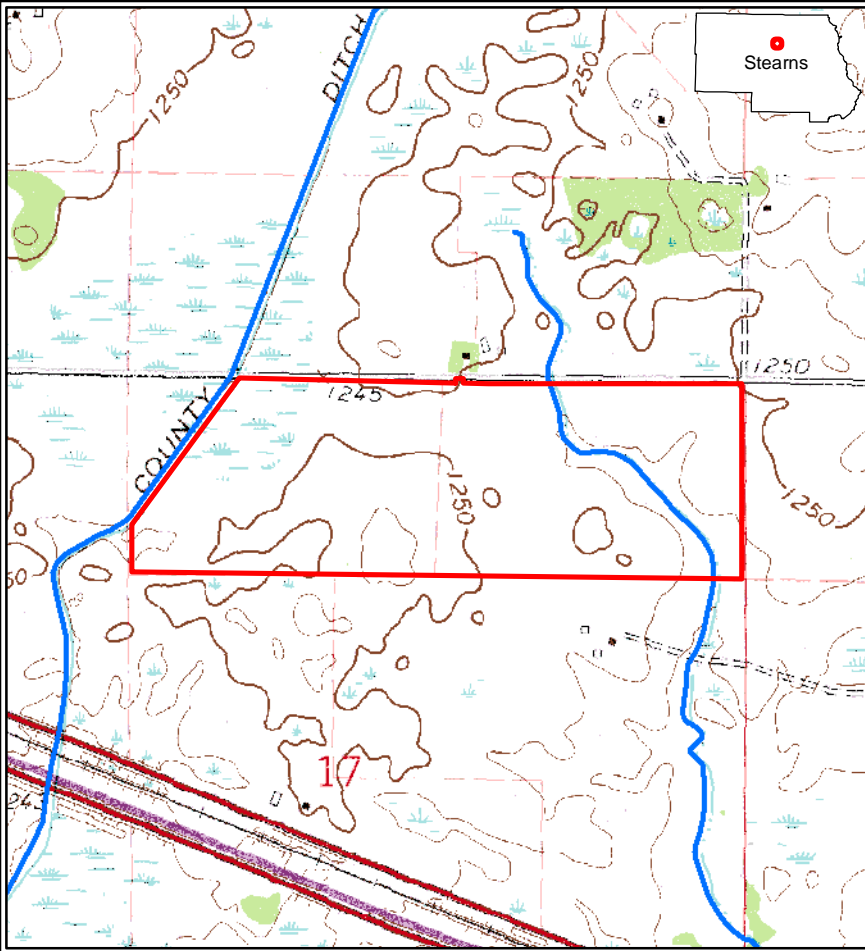
*Albany, Annandale,
Atwater, Brooten,
Chisago, Dodge Center*

LEGEND

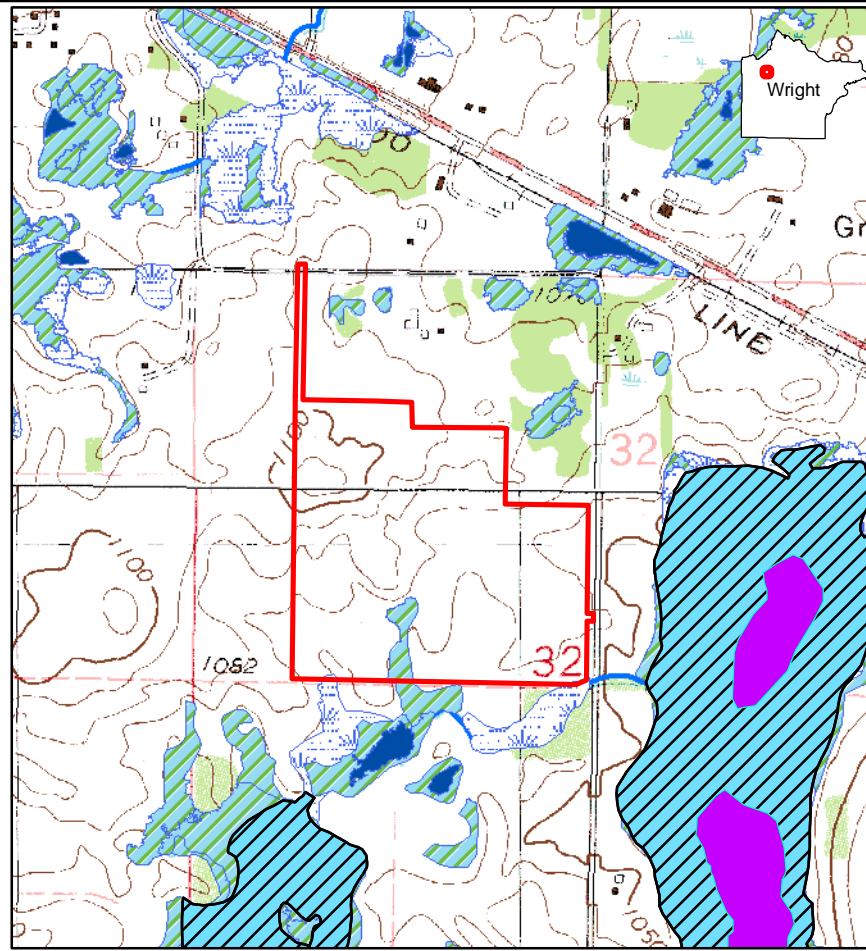
-  Preliminary Development Area
-  Impaired Lakes (MPCA)
-  Shallow Lakes (MNDNR)
-  Basins (PWI)
-  Fishery Lands (MNDNR)
-  Flowline (NHD)
-  Water Trails (MNDNR)
-  Trout Streams (MNDNR)
-  Watercourses (PWI)
-  Impaired Streams (MPCA)
-  Floodplain (FEMA)
- Wetlands (NWI)**
 -  Freshwater Emergent Wetland
 -  Freshwater Forested/Shrub Wetland
 -  Freshwater Pond
 -  Lake
 -  Riverine



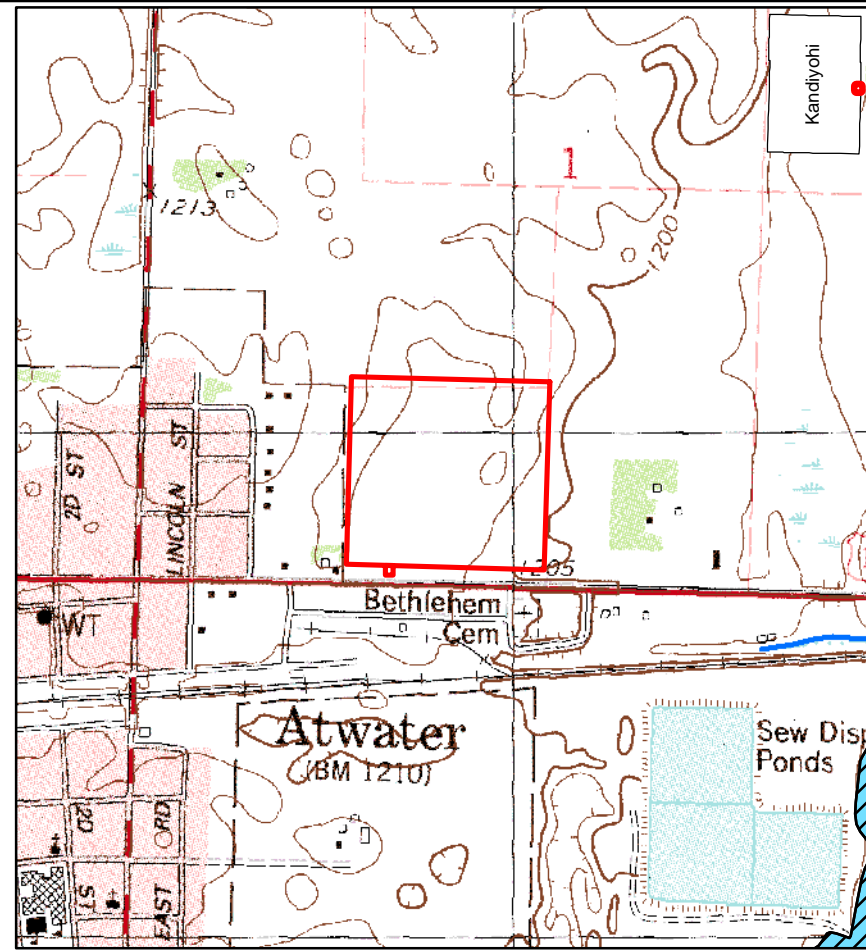
SOURCES:
Geronimo Energy, MPCA,
MNDNR, PWI, NWI, NHD,
FEMA



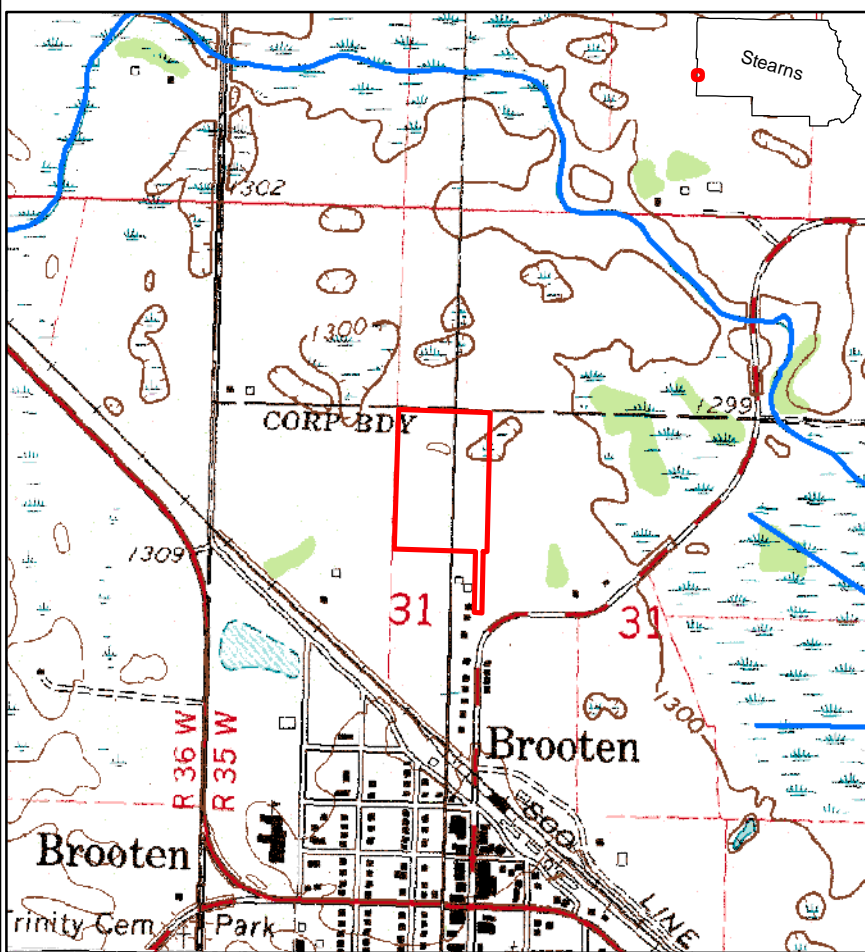
ALBANY FACILITY



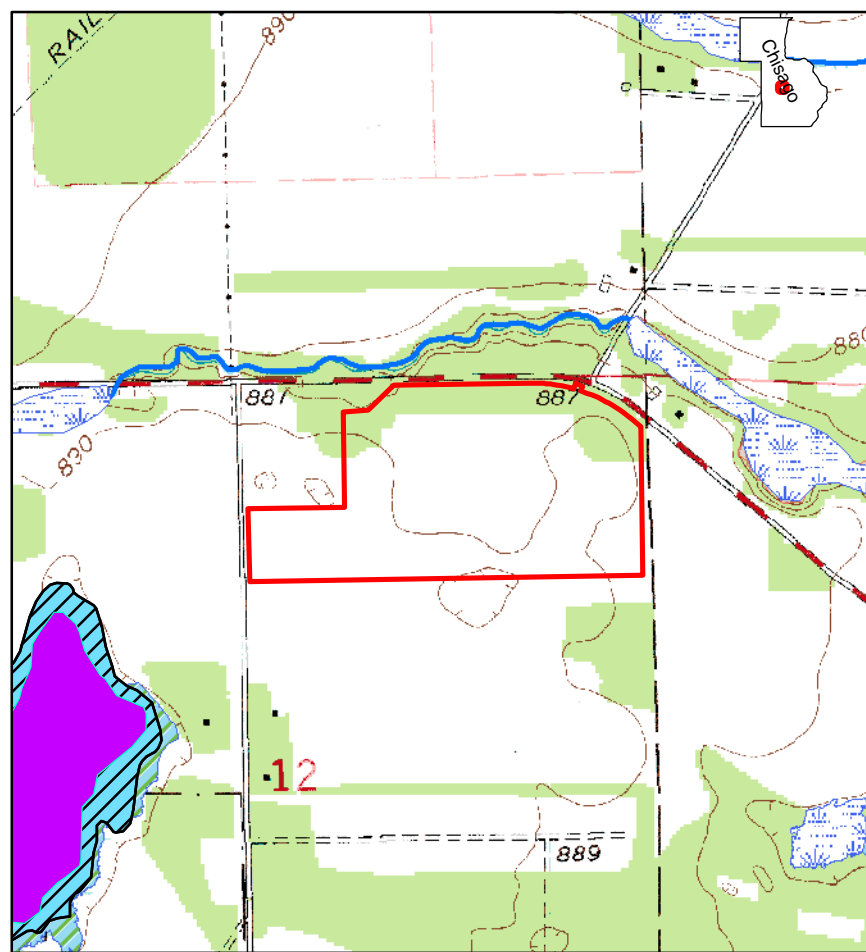
ANNANDALE FACILITY



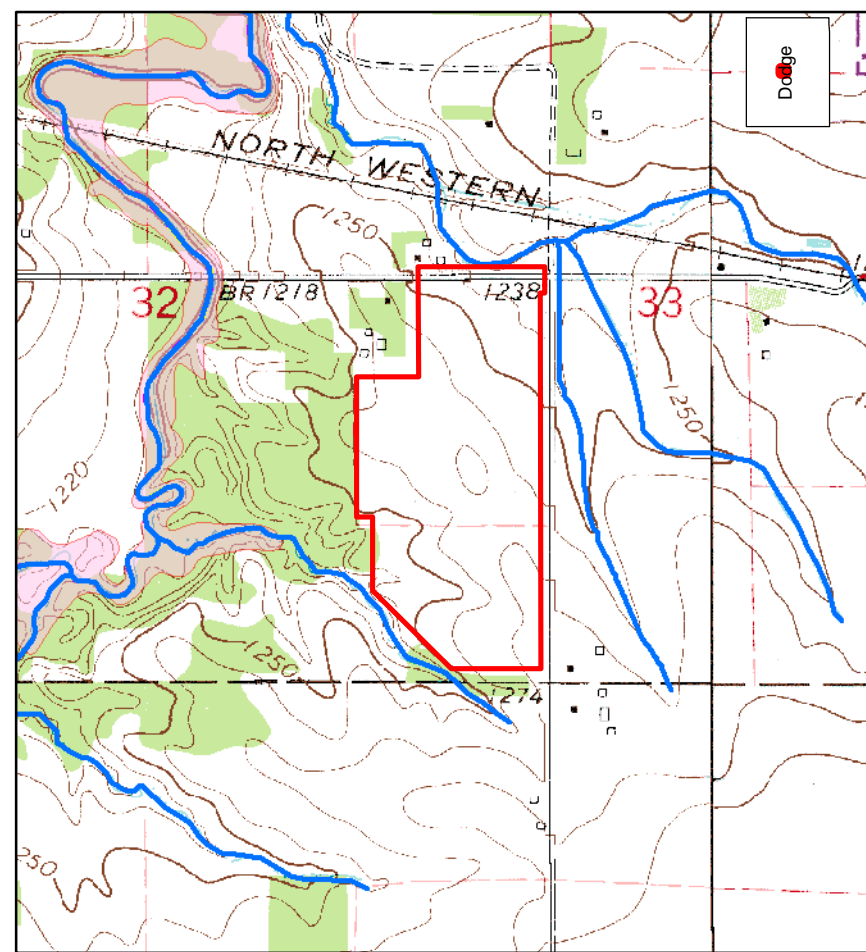
ATWATER FACILITY



BROOTEN FACILITY



CHISAGO FACILITY



















DODGE CENTER FACILITY

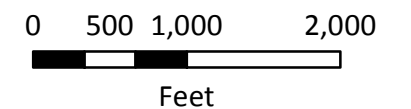


B.3-1-B NATURAL RESOURCES - WATER

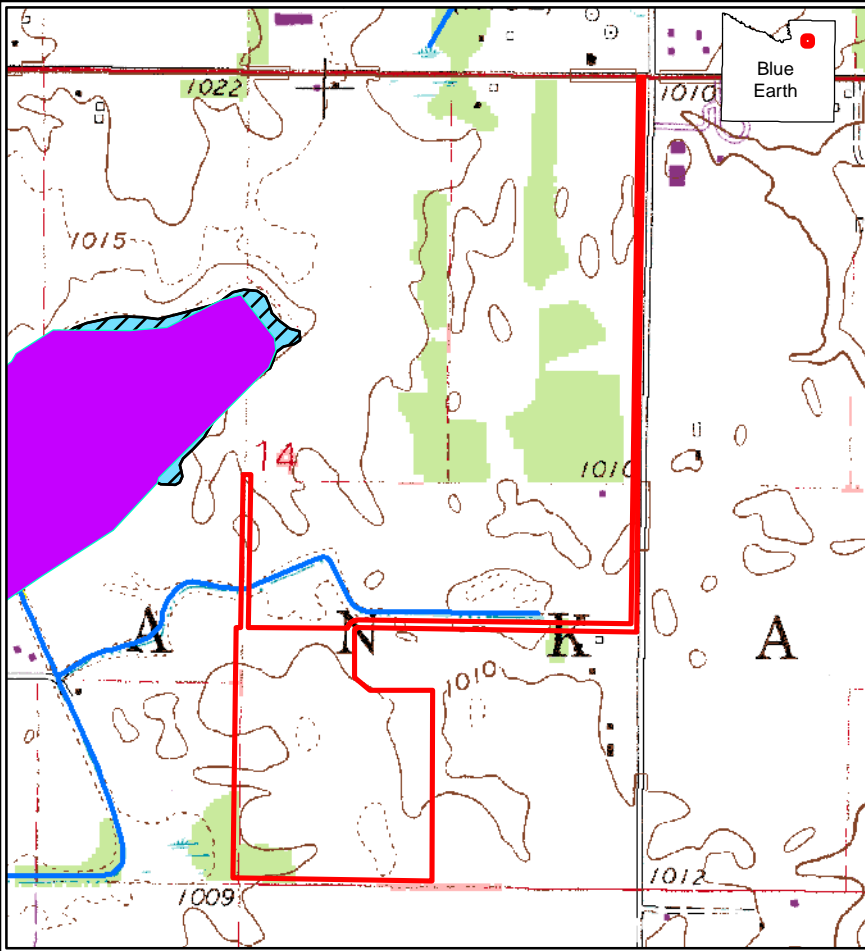
*Eastwood, Fiesta City,
Hastings, Lake Emily,
Lake Pulaski, Lawrence
Creek*

LEGEND

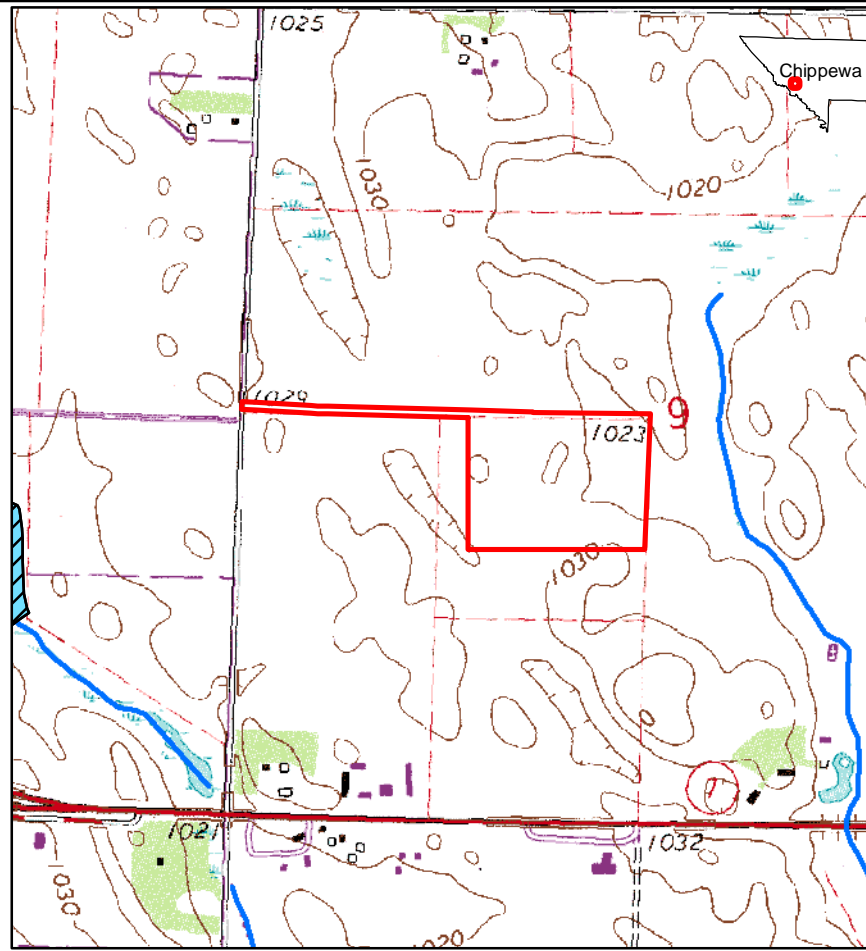
-  Preliminary Development Area
-  Impaired Lakes (MPCA)
-  Shallow Lakes (MNDNR)
-  Basins (PWI)
-  Fishery Lands (MNDNR)
-  Flowline (NHD)
-  Water Trails (MNDNR)
-  Trout Streams (MNDNR)
-  Watercourses (PWI)
-  Impaired Streams (MPCA)
-  Floodplain (FEMA)
- Wetlands (NWI)**
 -  Freshwater Emergent Wetland
 -  Freshwater Forested/Shrub Wetland
 -  Freshwater Pond
 -  Lake
 -  Riverine



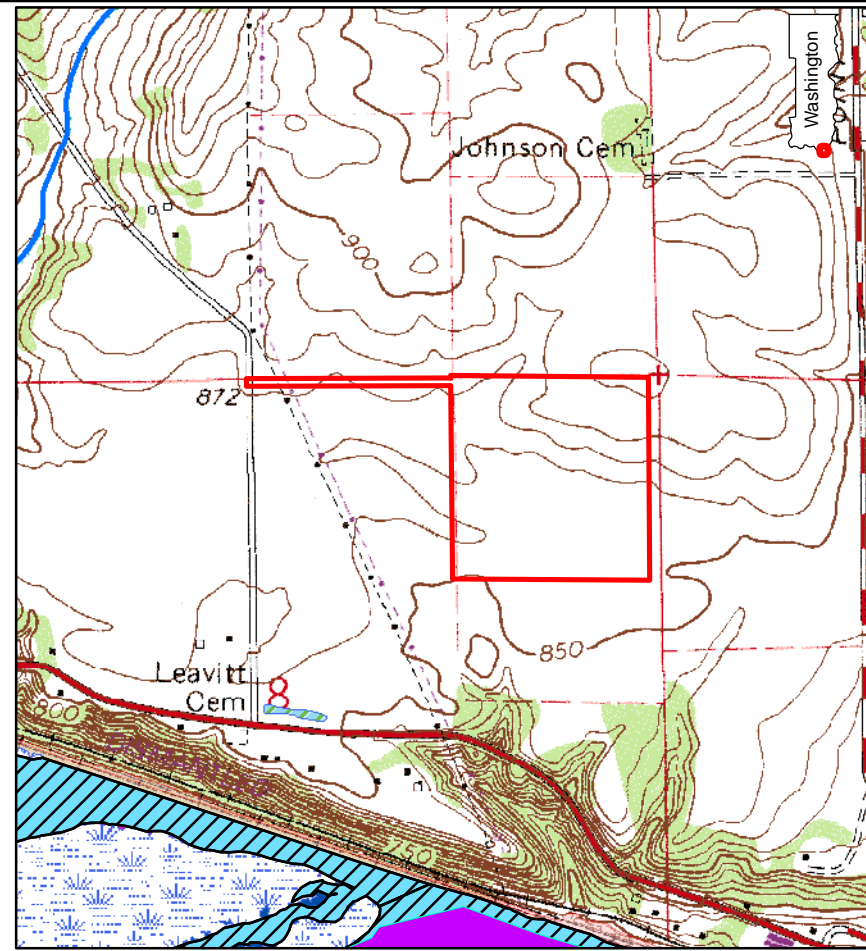
SOURCES:
Geronimo Energy, MPCA,
MNDNR, PWI, NWI, NHD,
FEMA



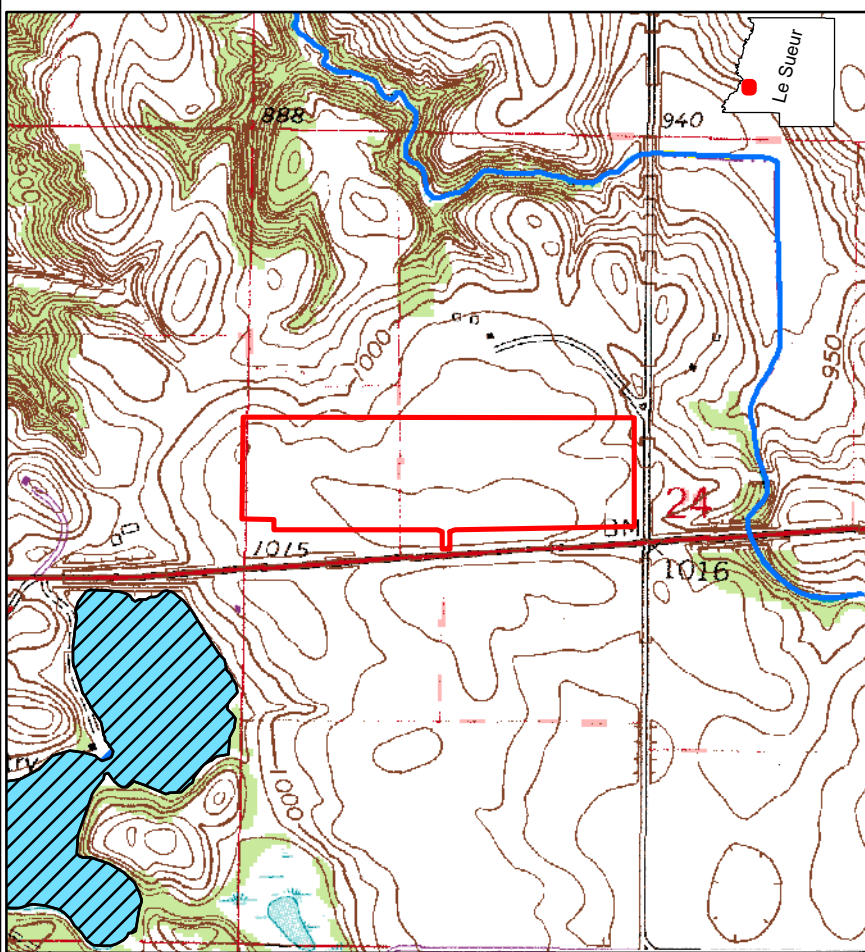
EASTWOOD FACILITY



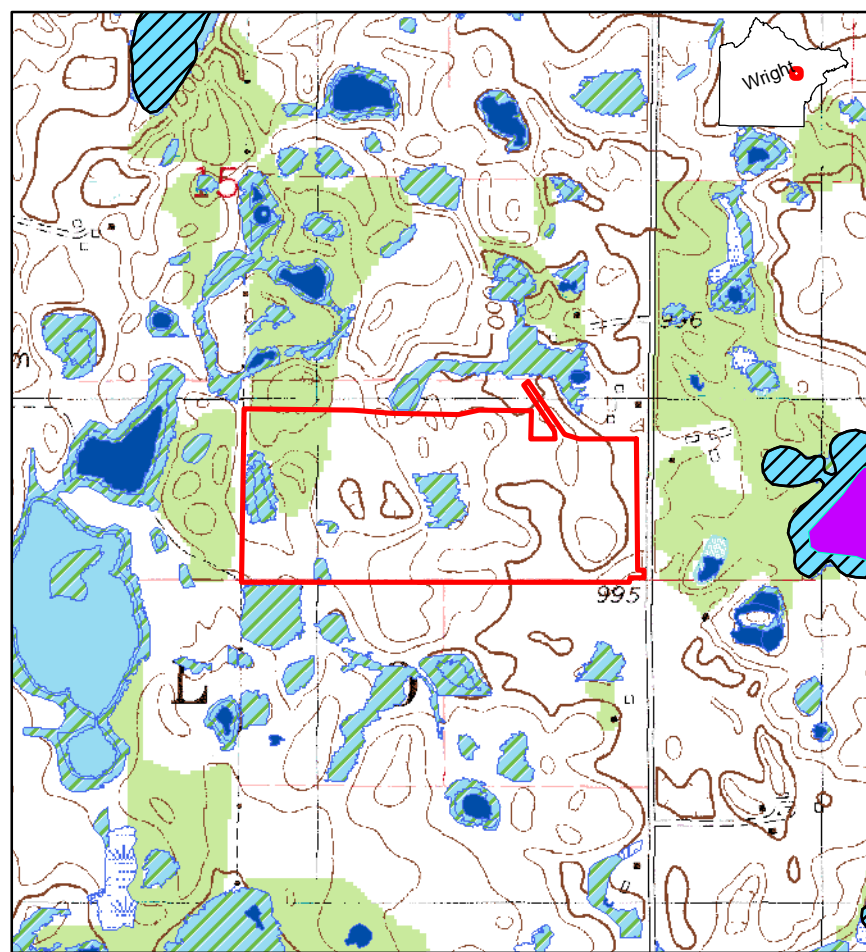
FIESTA CITY FACILITY



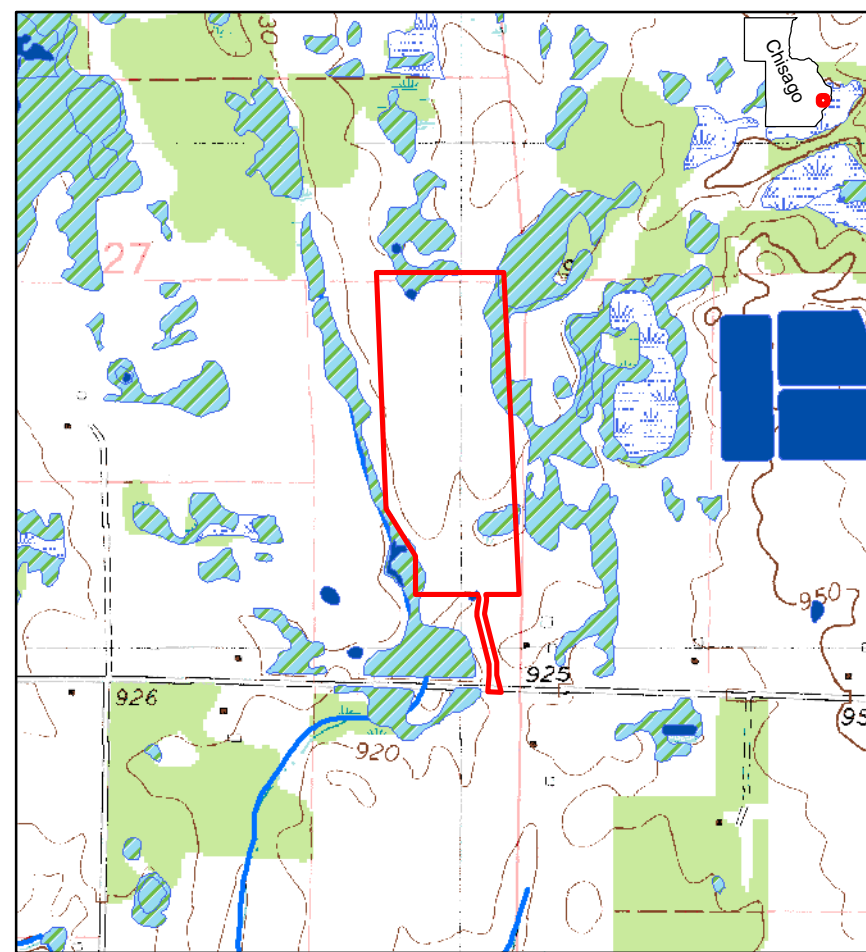
HASTINGS FACILITY



LAKE EMILY FACILITY



LAKEPULASKI FACILITY



















LAWRENCE CREEK FACILITY

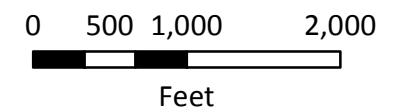


B.3-1-C NATURAL RESOURCES - WATER

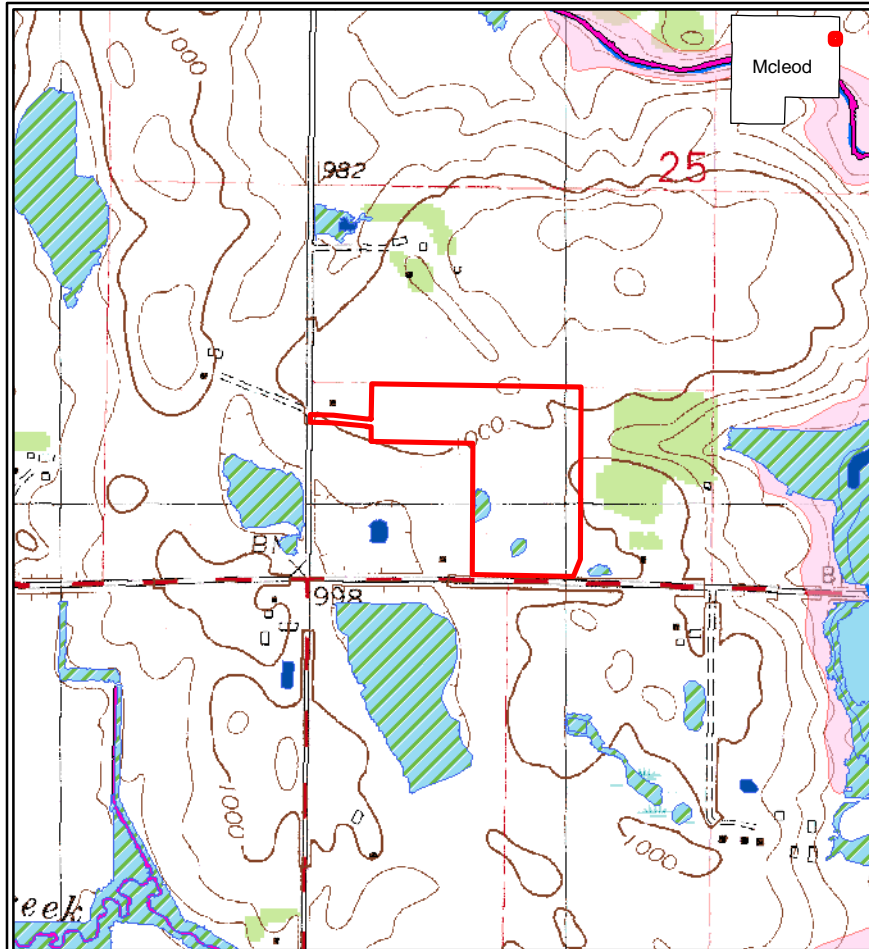
Lester Prairie, Mayhew Lake,
Montrose, Paynesville,
Pine Island, Pipestone

LEGEND

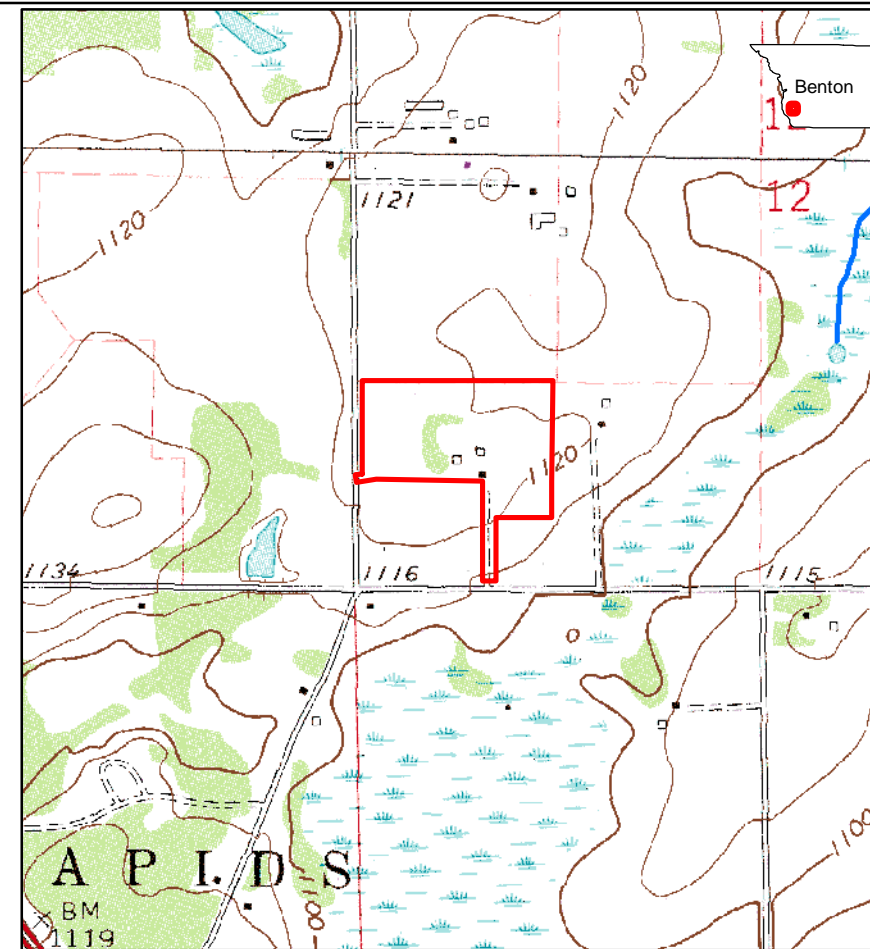
-  Preliminary Development Area
-  Impaired Lakes (MPCA)
-  Shallow Lakes (MNDNR)
-  Basins (PWI)
-  Fishery Lands (MNDNR)
-  Flowline (NHD)
-  Water Trails (MNDNR)
-  Trout Streams (MNDNR)
-  Watercourses (PWI)
-  Impaired Streams (MPCA)
-  Floodplain (FEMA)
- Wetlands (NWI)**
 -  Freshwater Emergent Wetland
 -  Freshwater Forested/Shrub Wetland
 -  Freshwater Pond
 -  Lake
 -  Riverine



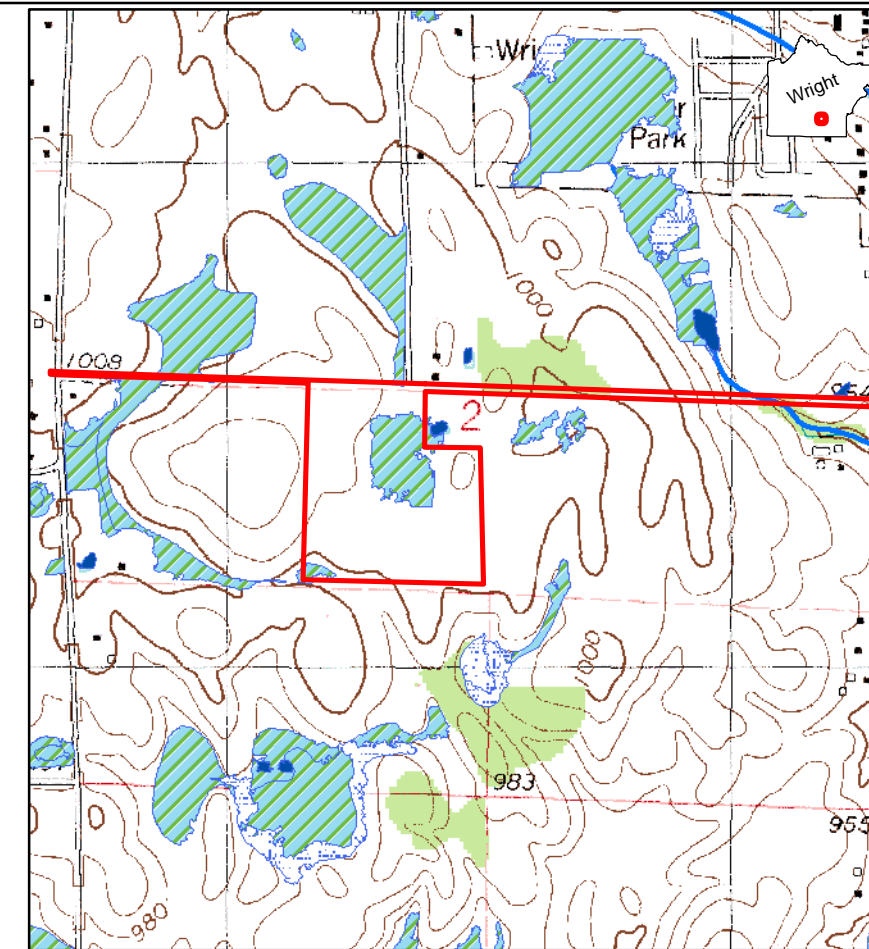
SOURCES:
Geronimo Energy, MPCA,
MNDNR, PWI, NWI, NHD,
FEMA



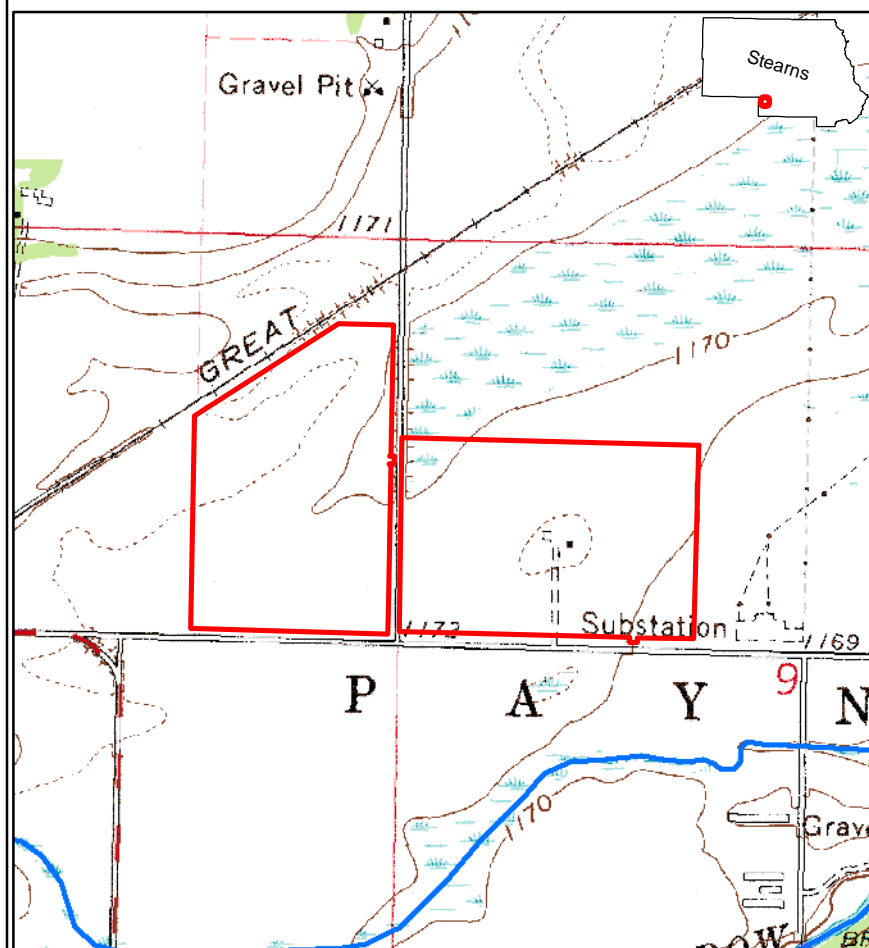
LESTER PRAIRIE FACILITY



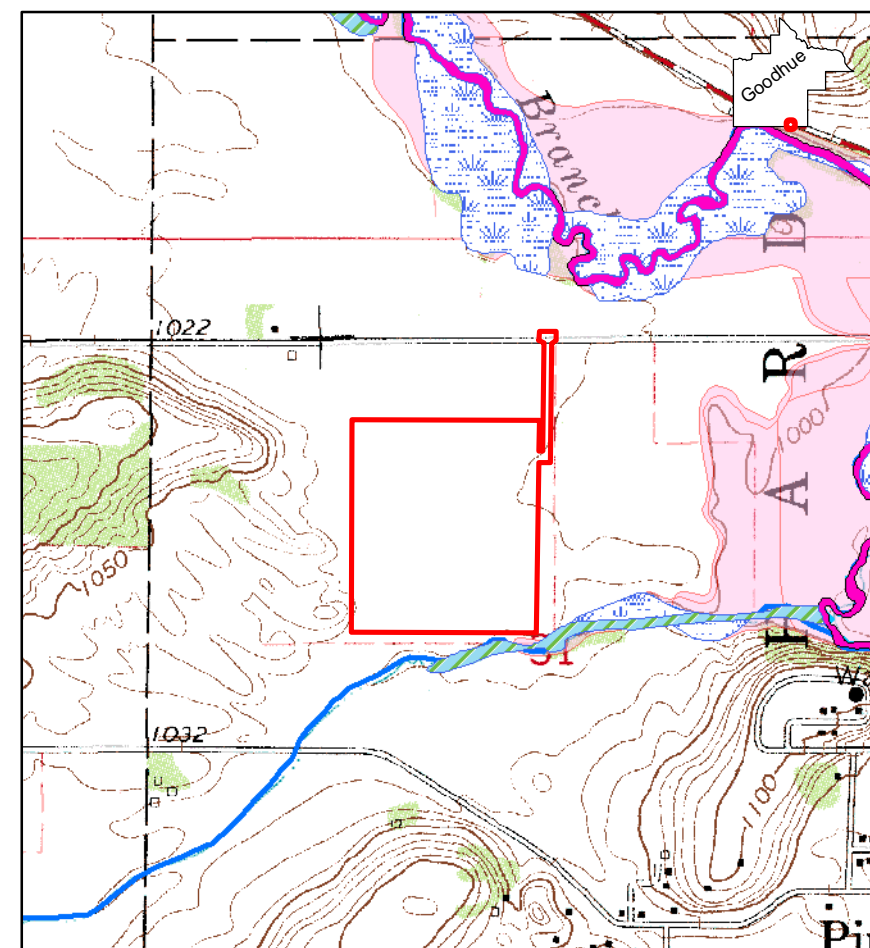
MAYHEW LAKE FACILITY



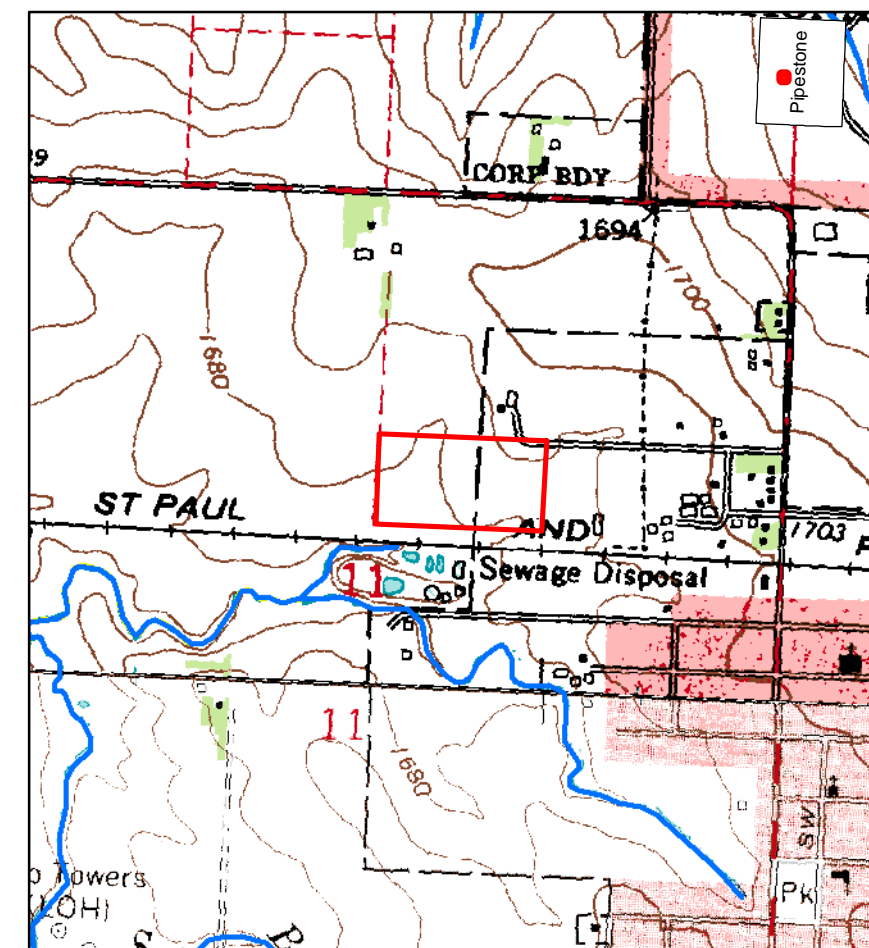
MONTROSE FACILITY



PAYNESVILLE FACILITY



PINEISLAND FACILITY



PIPESTONE FACILITY

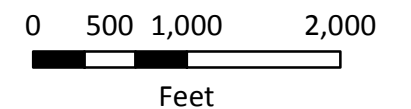


B.3-1-D NATURAL RESOURCES - WATER

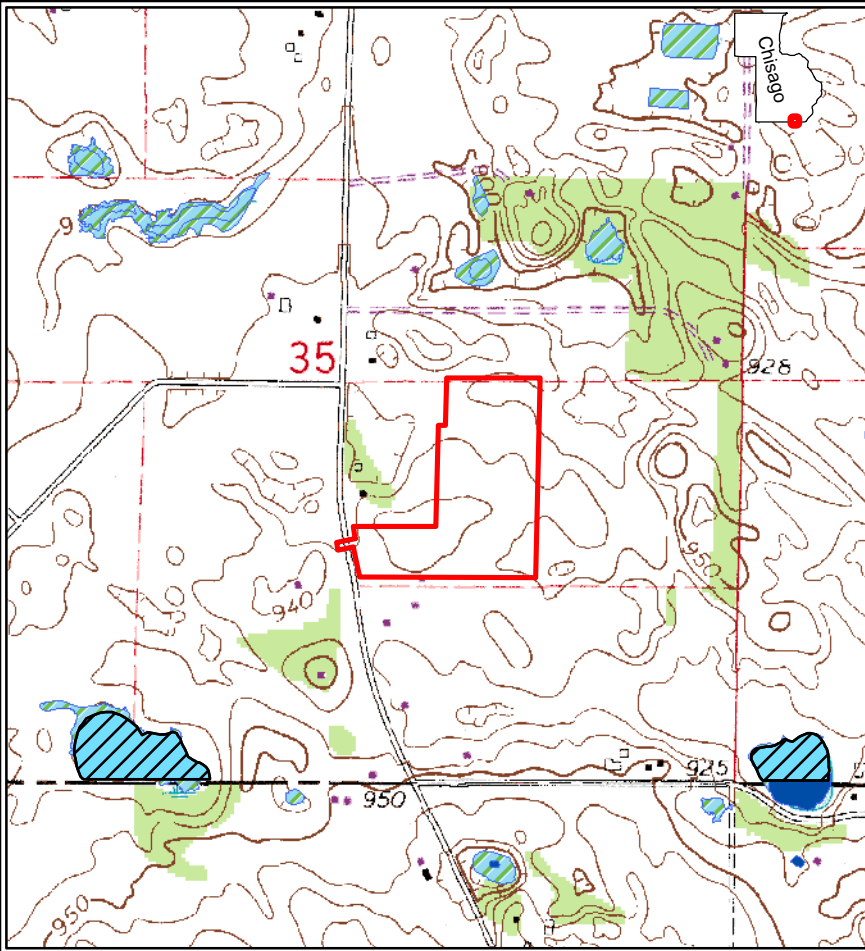
Scandia, Waseca,
West Faribault, West
Waconia, Wyoming
Zumbrota

LEGEND

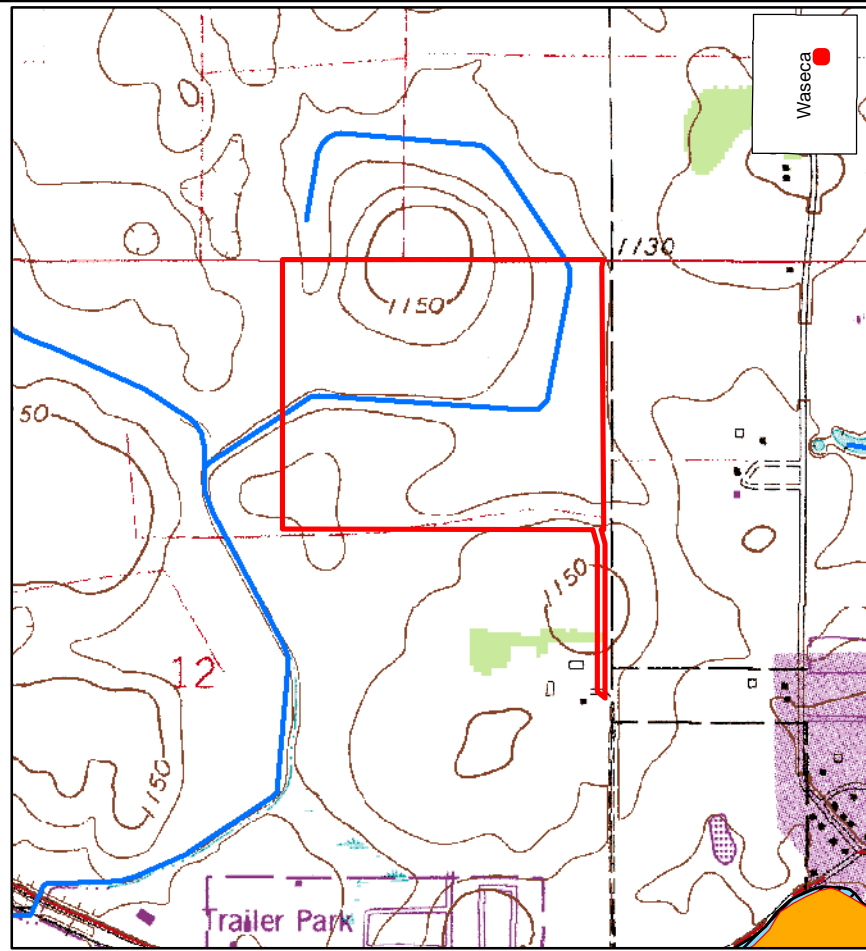
- Development Area
- Impaired Lakes (MPCA)
- Shallow Lakes (MNDNR)
- Basins (PWI)
- Fishery Lands (MNDNR)
- Flowline (NHD)
- Water Trails (MNDNR)
- Trout Streams (MNDNR)
- Watercourses (PWI)
- Impaired Streams (MPCA)
- Floodplain (FEMA)
- Wetlands (NWI)**
 - Freshwater Emergent Wetland
 - Freshwater Forested/Shrub Wetland
 - Freshwater Pond
 - Lake
 - Riverine



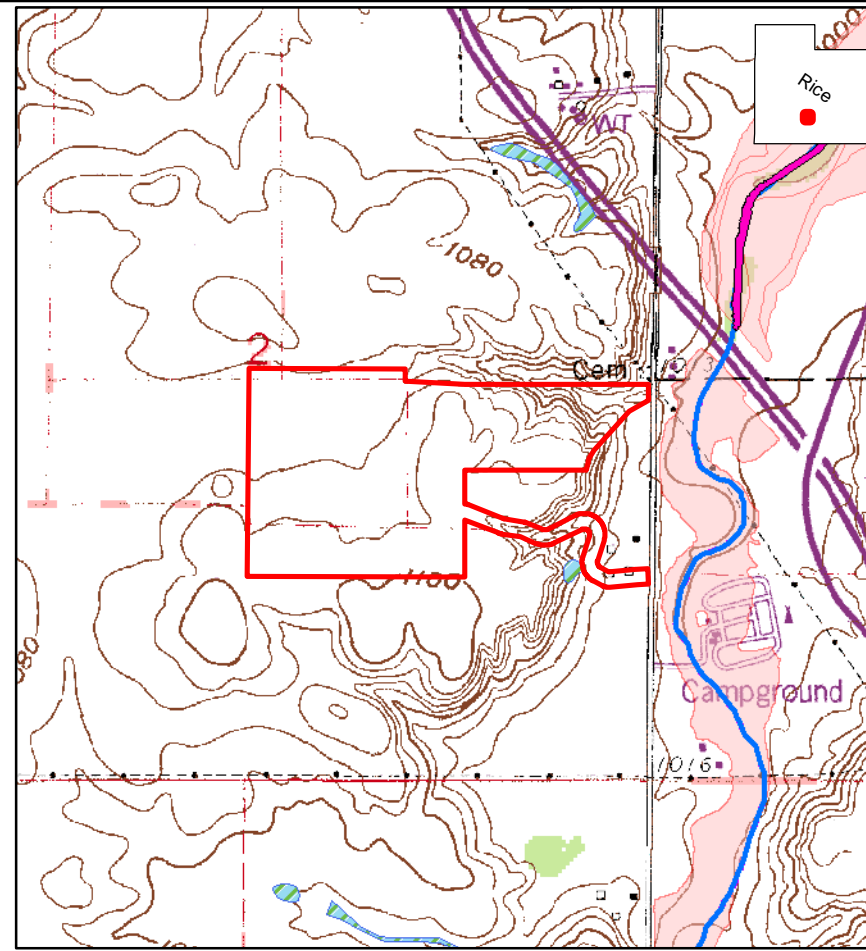
SOURCES:
Geronimo Energy, MPCA,
MNDNR, PWI, NWI, NHD,
FEMA



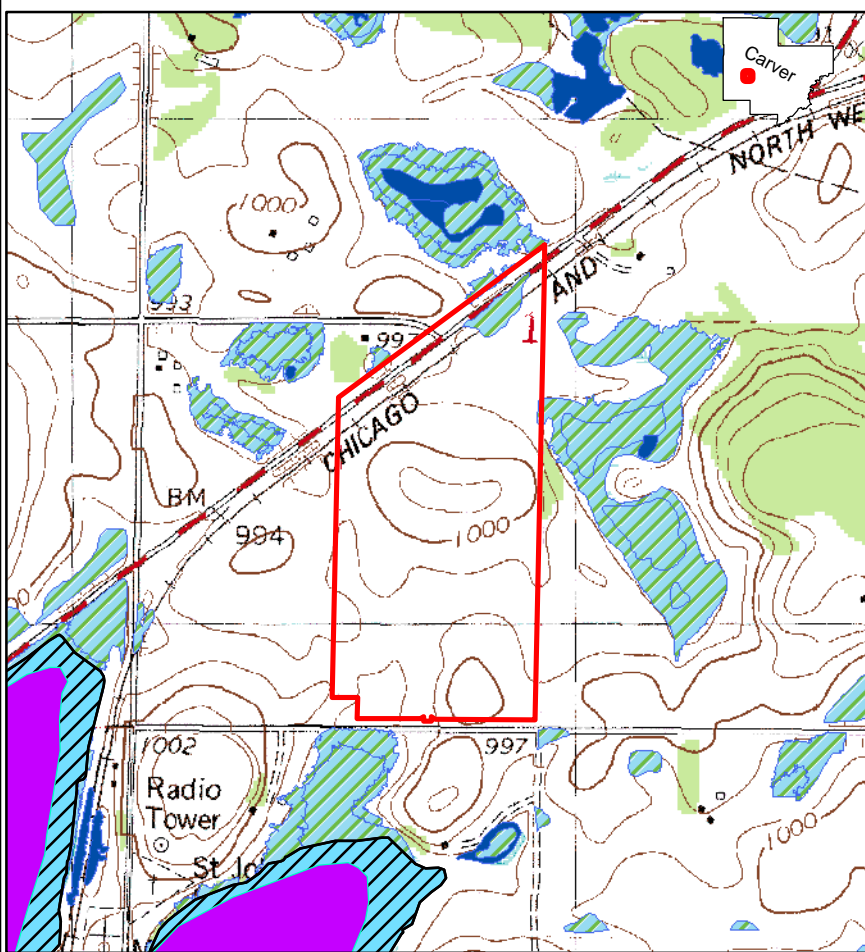
SCANDIA FACILITY



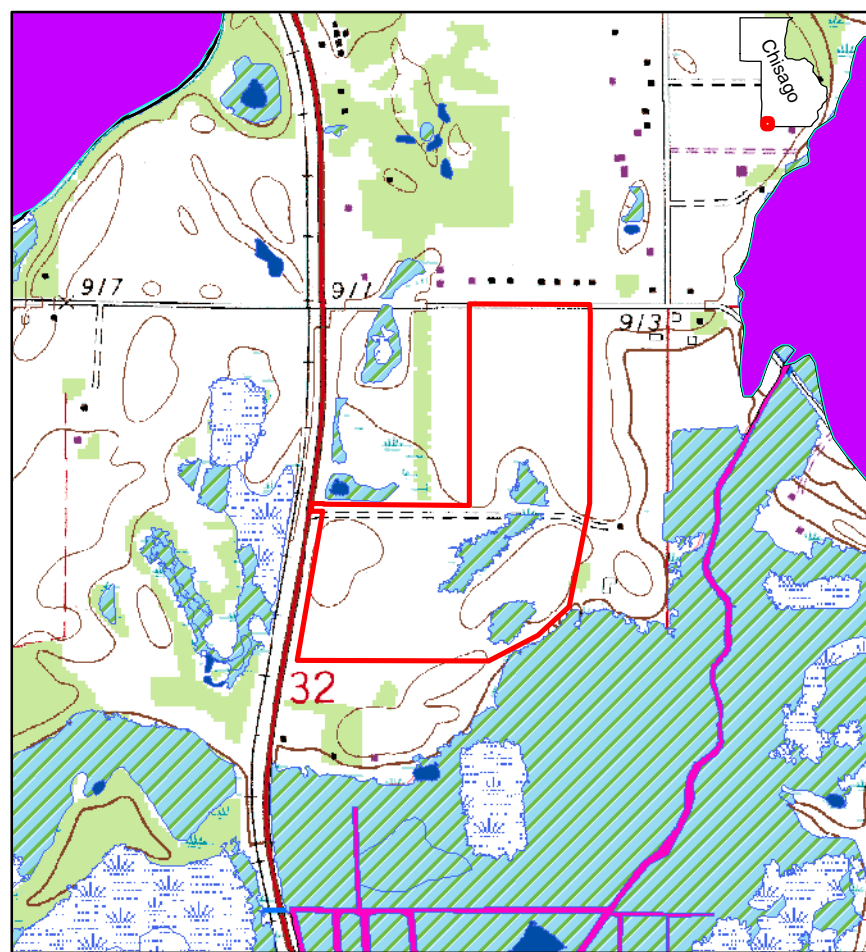
WASECA FACILITY



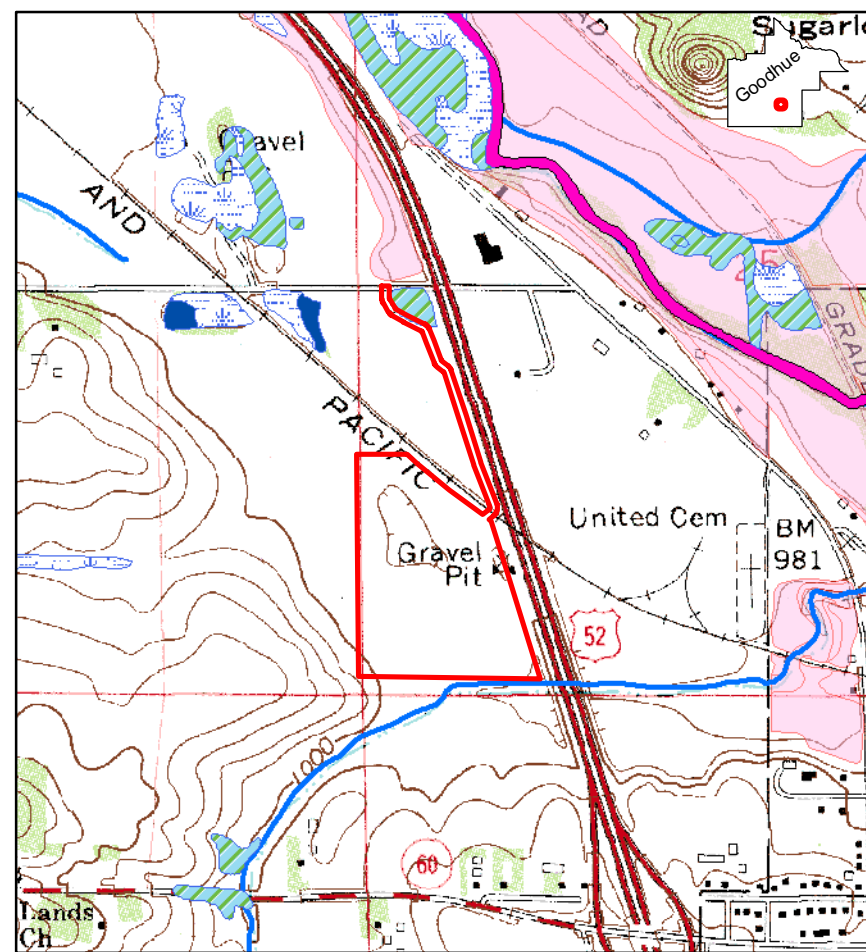
WEST FARIBAULT FACILITY



WEST WACONIA FACILITY



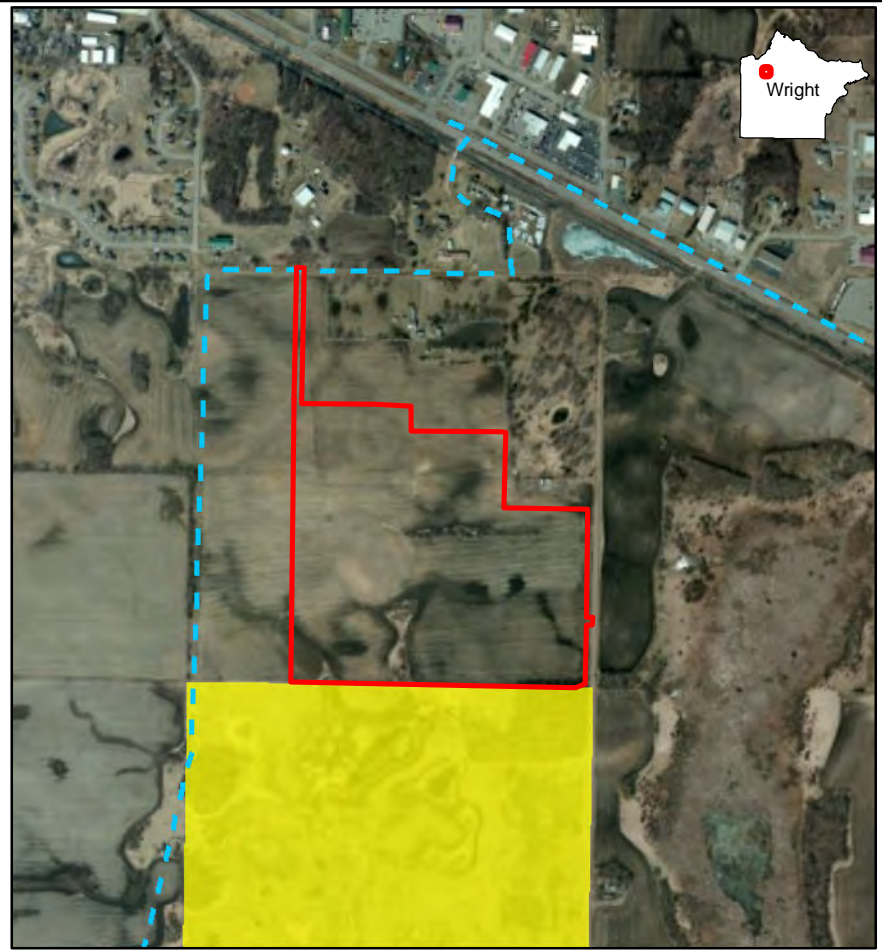
WYOMING FACILITY



ZUMBROTA FACILITY



ALBANY FACILITY



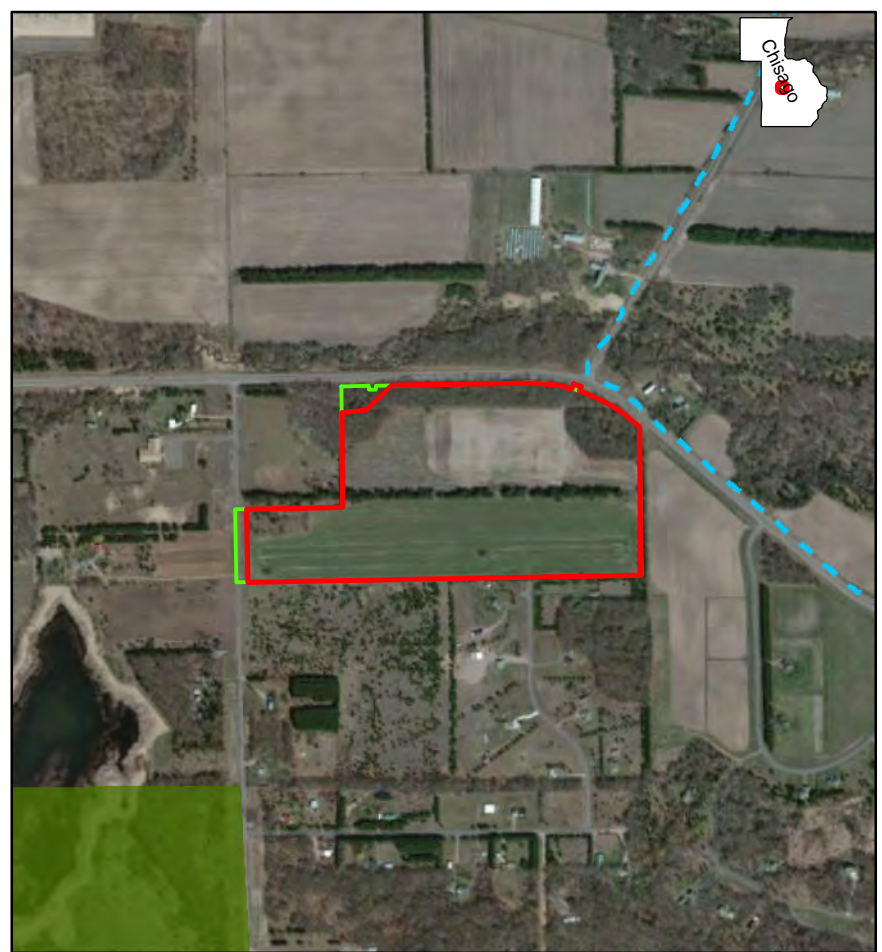
ANNANDALE FACILITY



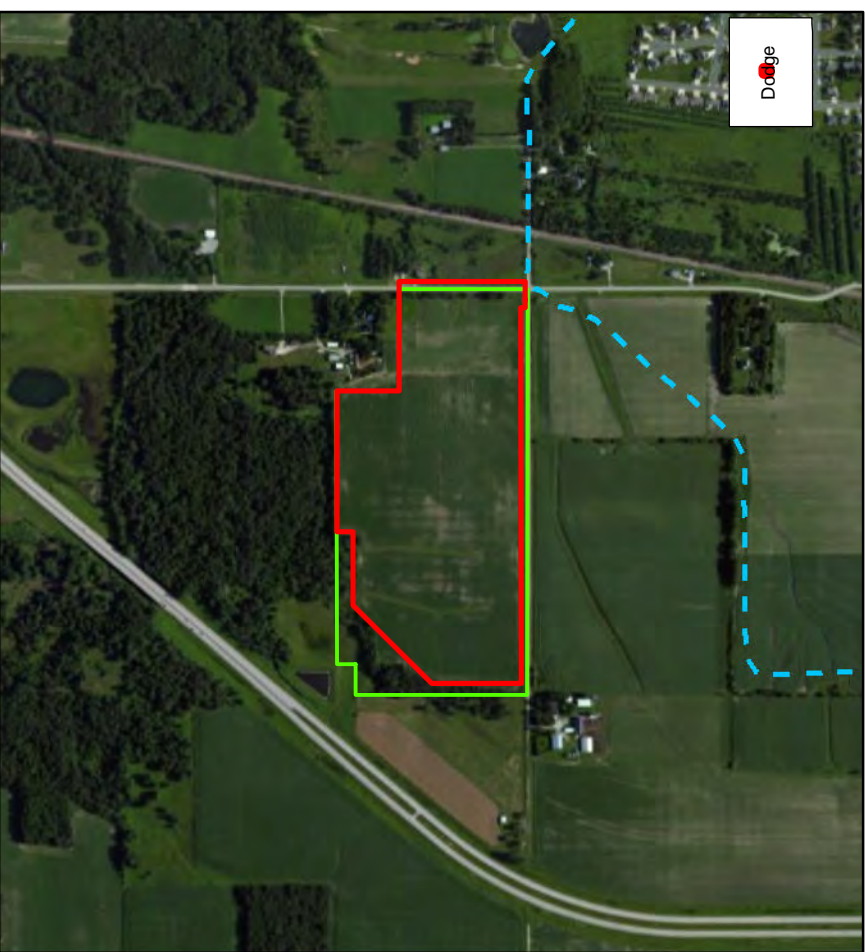
ATWATER FACILITY



BROOTEN FACILITY



CHISAGO FACILITY



DODGE CENTER FACILITY

AURORA SOLAR

**B.3-2-A
NATURAL
RESOURCES -
MANAGED AND
RECREATION AREAS**

*Albany, Annandale,
Atwater, Brooten,
Chisago, Dodge Center*

LEGEND

- Preliminary Development Area
- Facility Land Control
- State Forest Campgrounds
- Snowmobile Trails
- State Park Trails/Roads
- State Trails
- Water Trails
- State Forest Boundaries
- State Game Refuge
- Wildlife Management Areas
- Waterfowl Production Areas

GERONIMO ENERGY

0 500 1,000 2,000
Feet

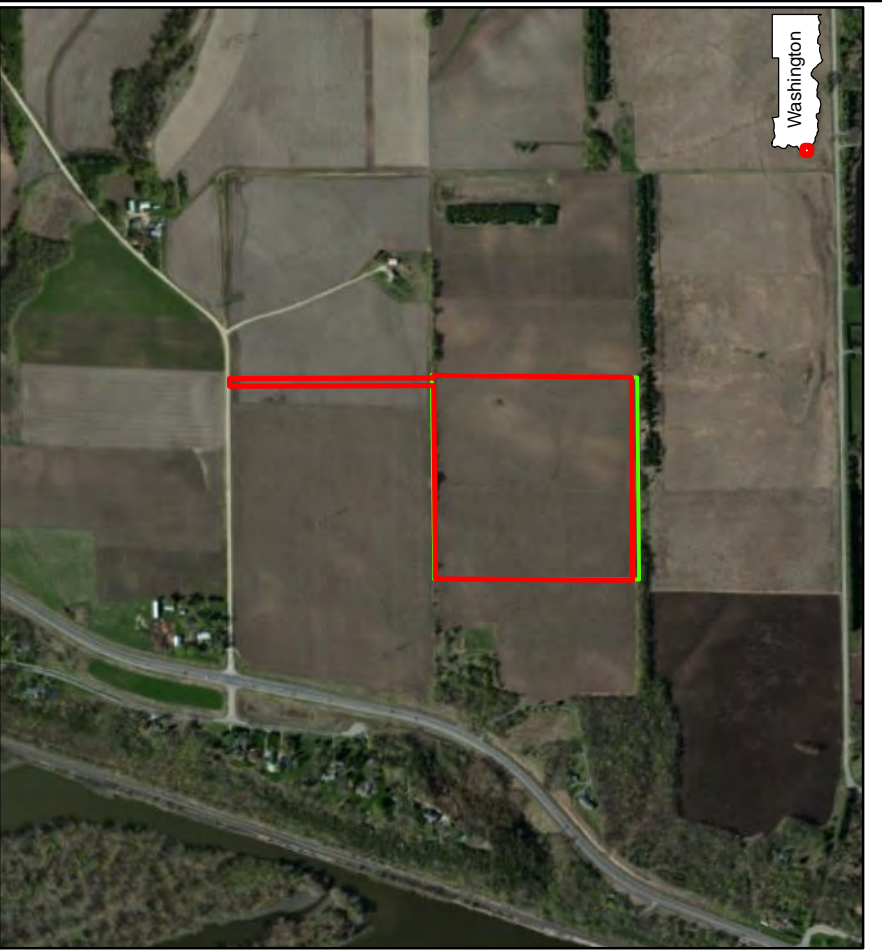
SOURCES:
Geronimo Energy,
Ventyx, Westwood,
MNDNR, USFWS



EASTWOOD FACILITY



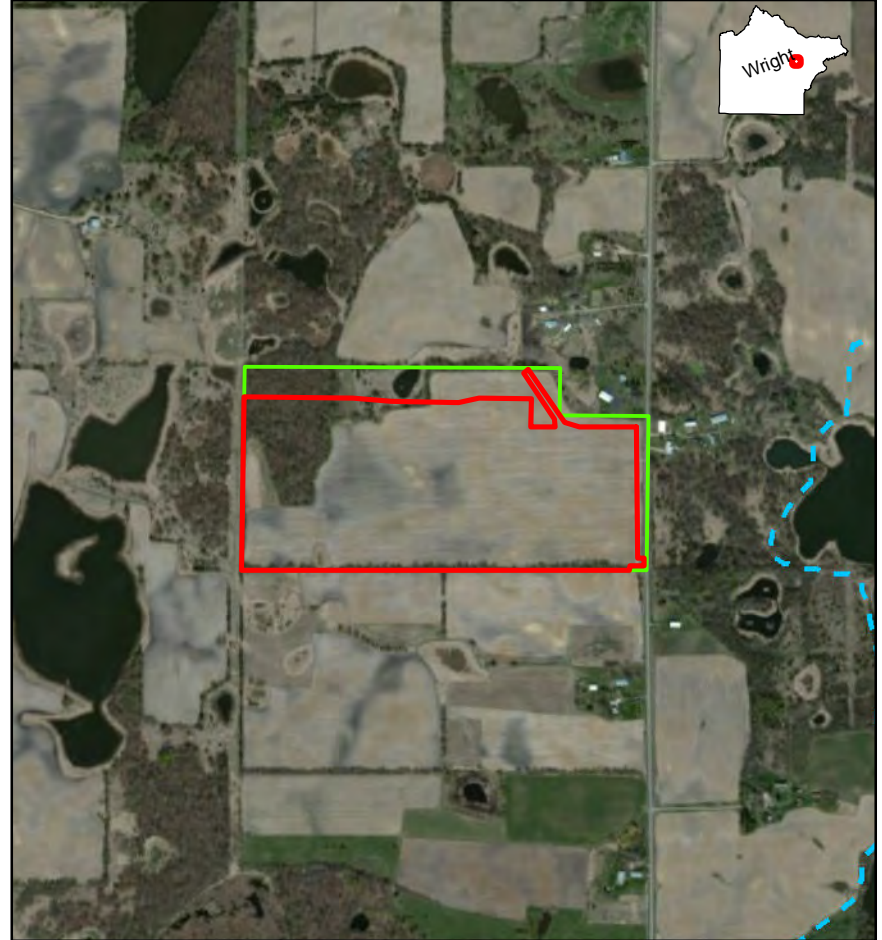
FIESTA CITY FACILITY



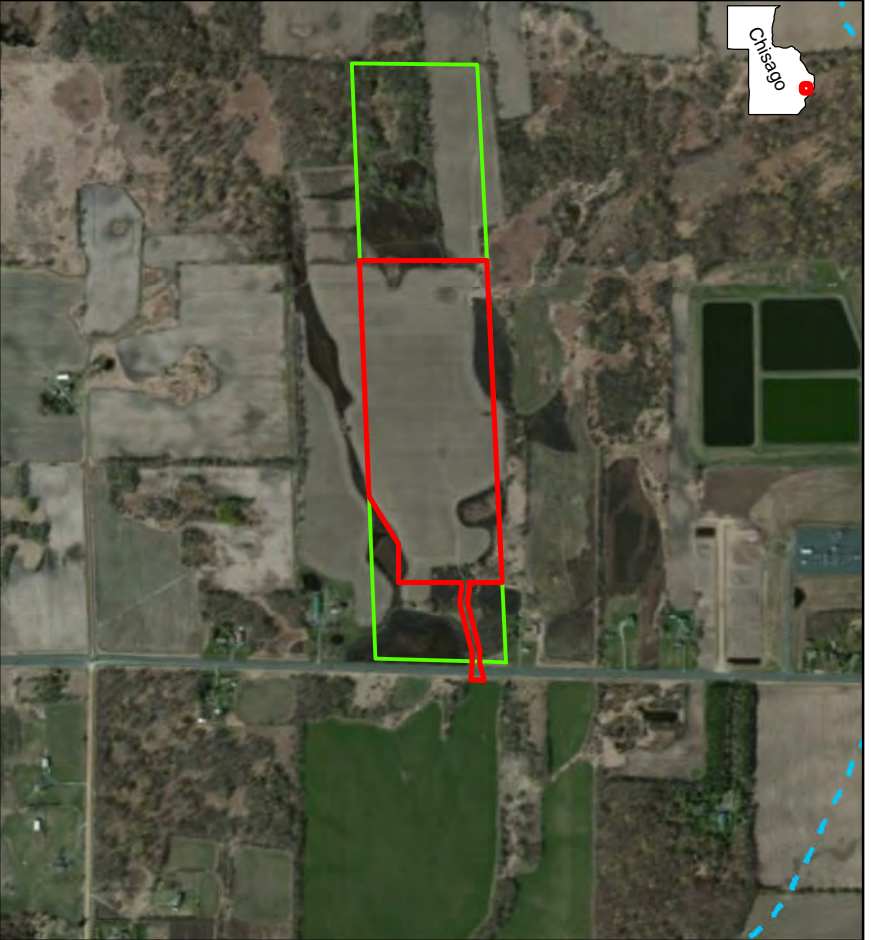
HASTINGS FACILITY



LAKE EMILY FACILITY



LAKEPULASKI FACILITY



LAWRENCE CREEK FACILITY



**B.3-2-B
NATURAL
RESOURCES -
MANAGED AND
RECREATION AREAS**

*Eastwood, Fiesta City,
Hastings, Lake Emily,
Lake Pulaski, Lawrence
Creek*

LEGEND

- Preliminary Development Area
- Facility Land Control
- State Forest Campgrounds
- Snowmobile Trails
- State Park Trails/Roads
- State Trails
- Water Trails
- State Forest Boundaries
- State Game Refuge
- Wildlife Management Areas
- Waterfowl Production Areas



0 500 1,000 2,000



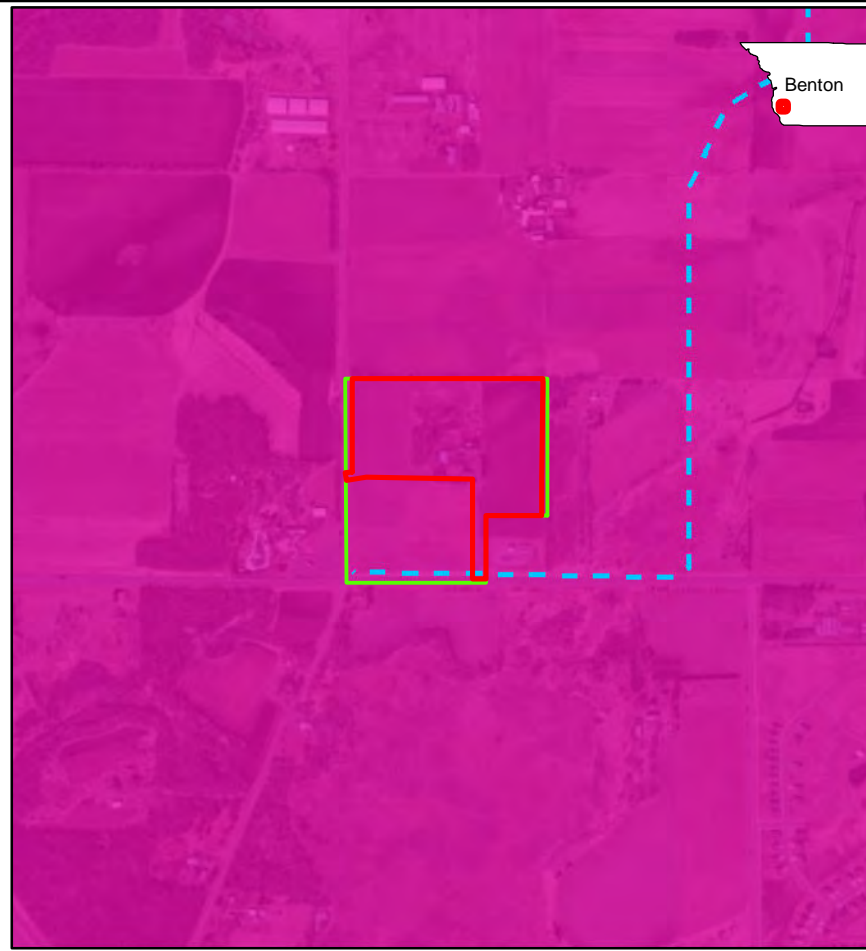
Feet

SOURCES:
Geronimo Energy,
Ventyx, Westwood,
MNDNR, USFWS





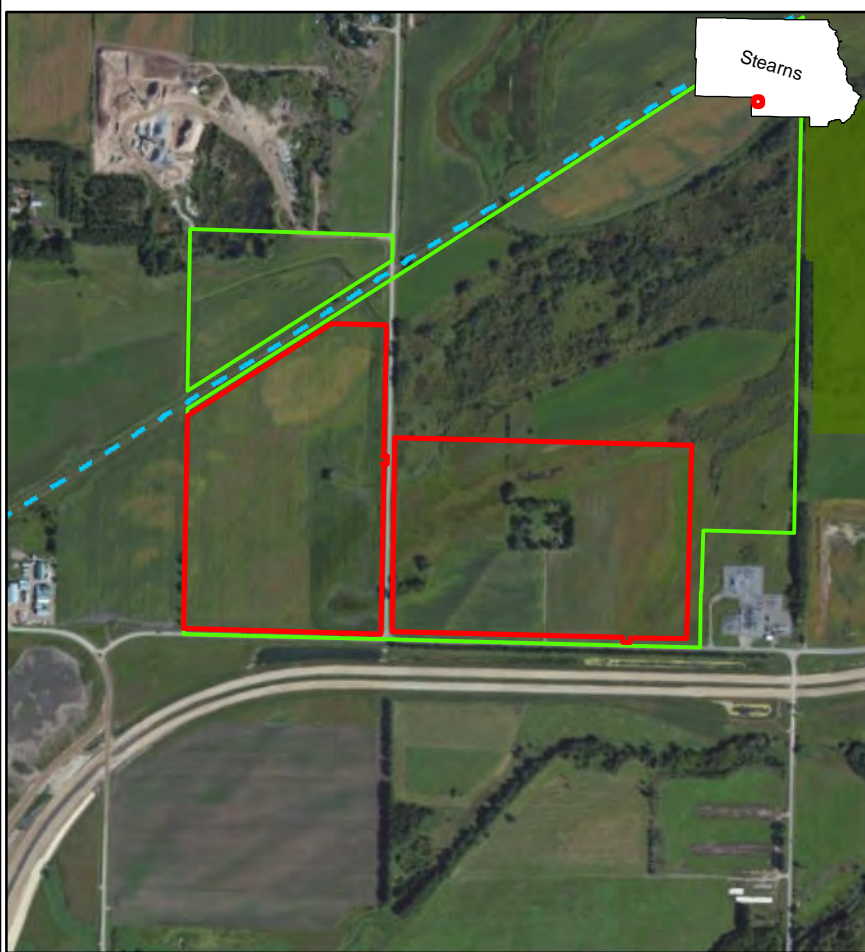
LESTER PRAIRIE FACILITY



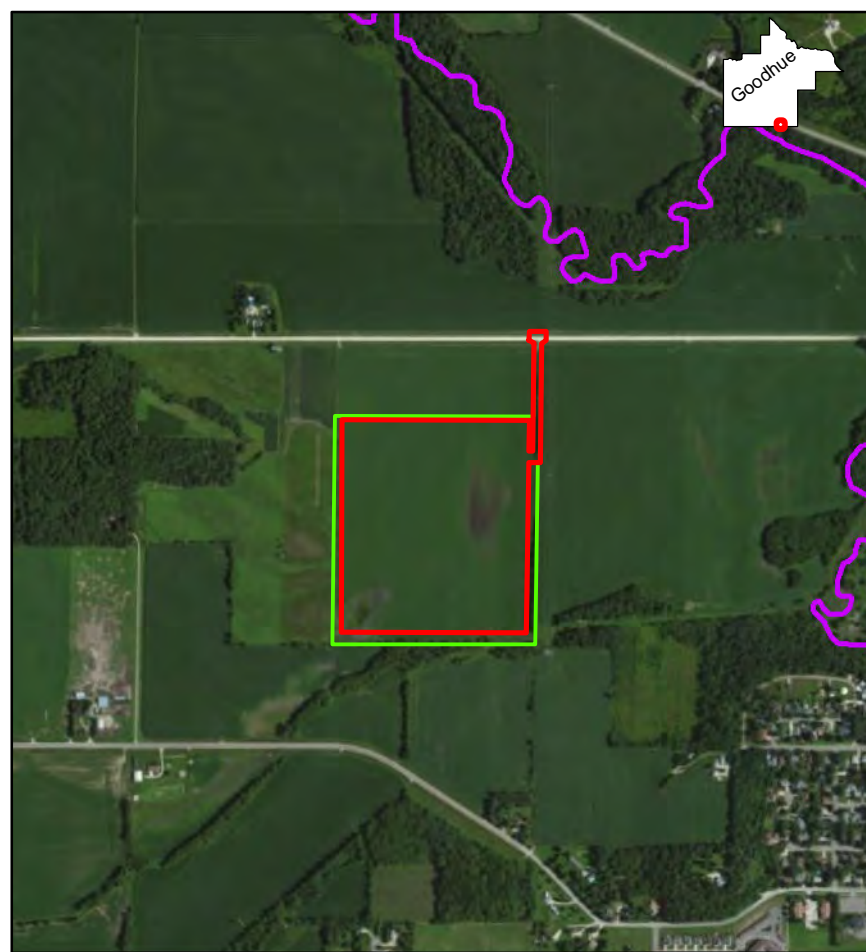
MAYHEW LAKE FACILITY



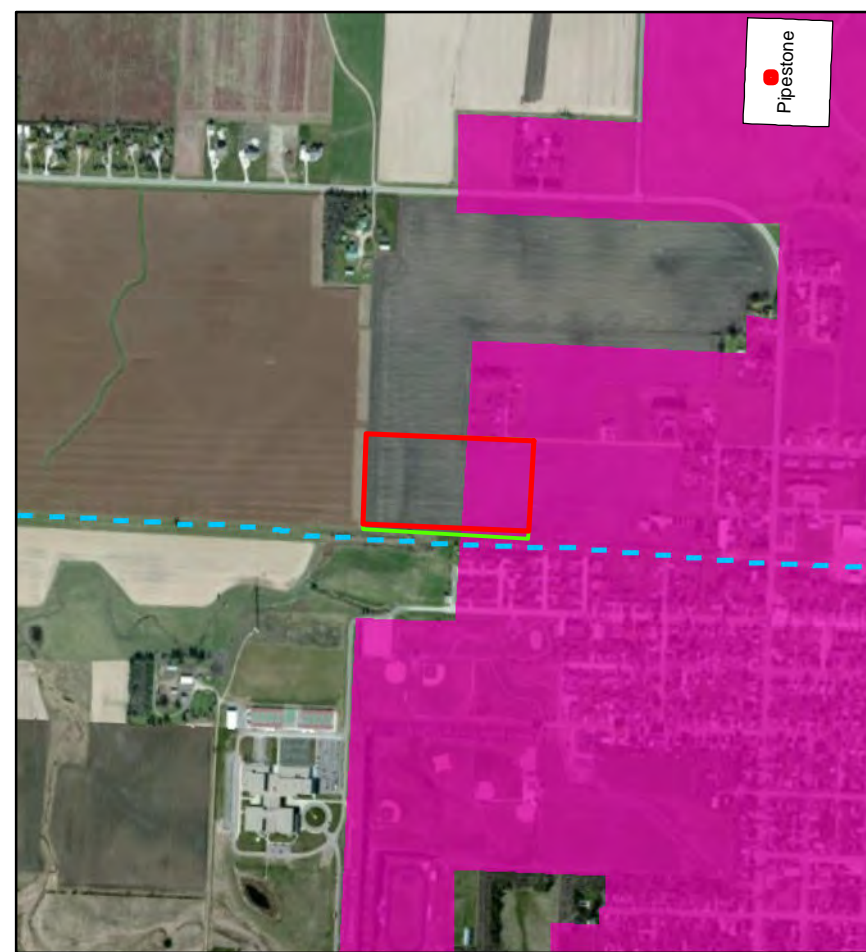
MONTROSE FACILITY



PAYNESVILLE FACILITY



PINEISLAND FACILITY



PIPESTONE FACILITY



**B.3-2-C
NATURAL
RESOURCES -
MANAGED AND
RECREATION AREAS**

*Lester Prairie, Mayhew Lake,
Montrose, Paynesville,
Pine Island, Pipestone*

LEGEND

- Preliminary Development
- Facility Land Control
- State Forest Campgrounds
- Snowmobile Trails
- State Park Trails/Roads
- State Trails
- Water Trails
- State Forest Boundaries
- State Game Refuge
- Wildlife Management
- Waterfowl Production



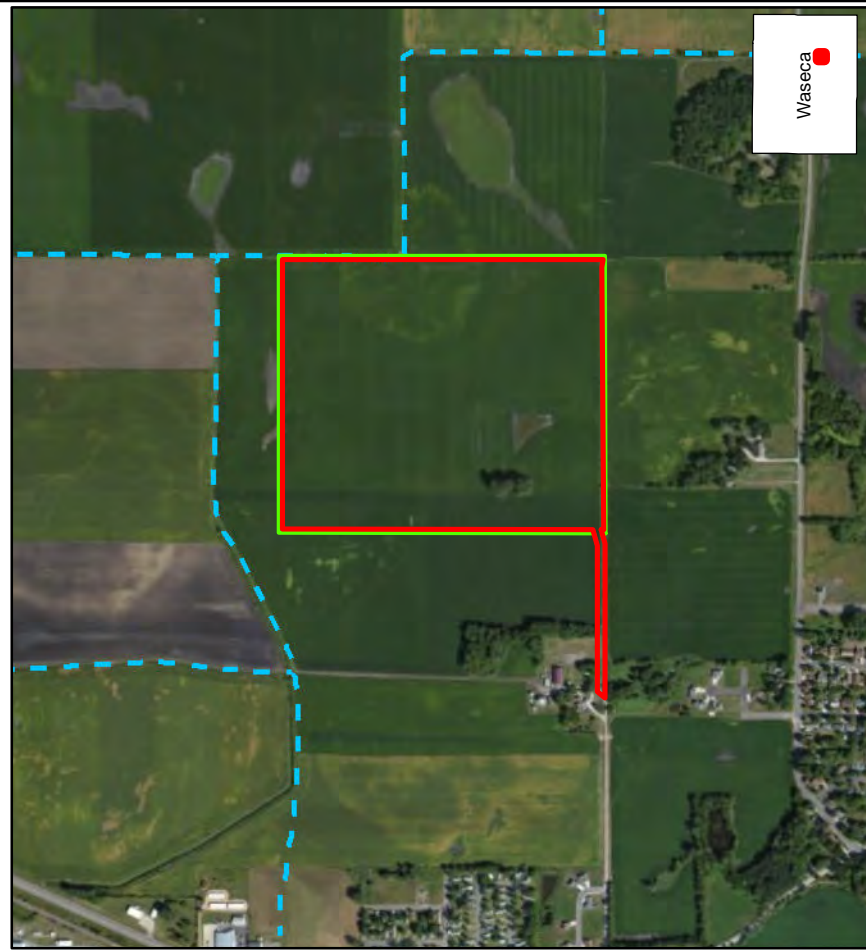
0 500 1,000 2,000
Feet

SOURCES:
Geronimo Energy,
Ventyx, Westwood,
MNDNR, USFWS

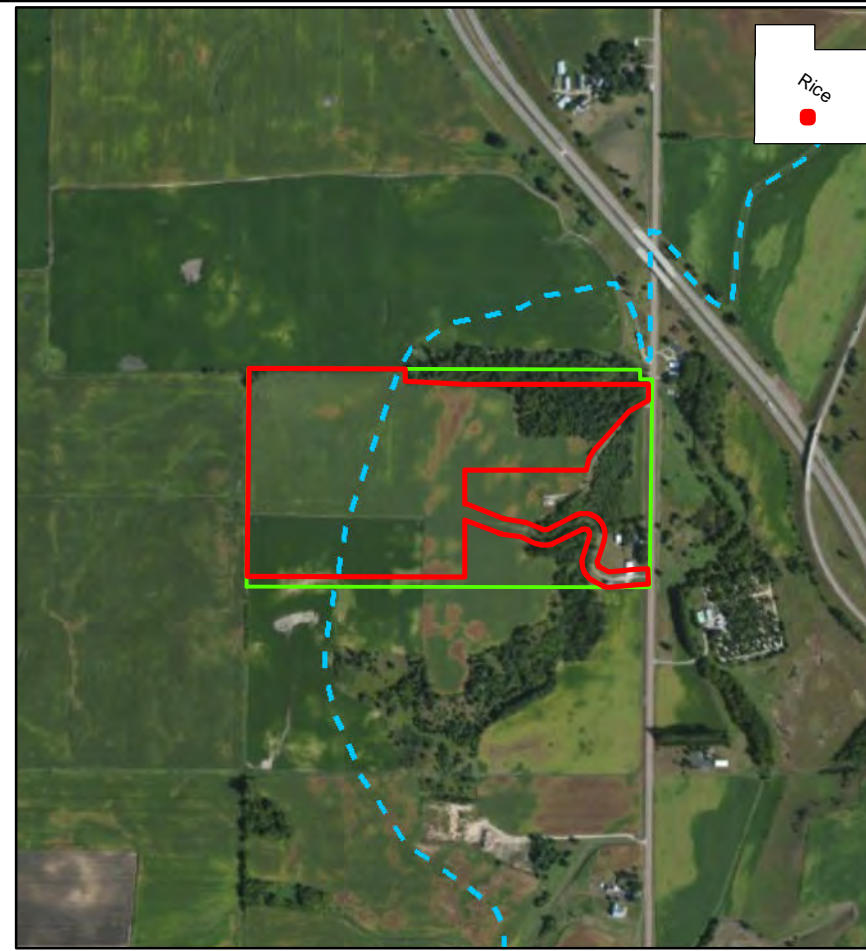




SCANDIA FACILITY



WASECA FACILITY



WEST FARIBAULT FACILITY



WEST WACONIA FACILITY



WYOMING FACILITY



ZUMBROTA FACILITY

AURORA SOLAR

B.3-2-D NATURAL RESOURCES - MANAGED AND RECREATION AREAS

Scandia, Waseca, West Faribault, West Waconia, Wyoming, Zumbrota

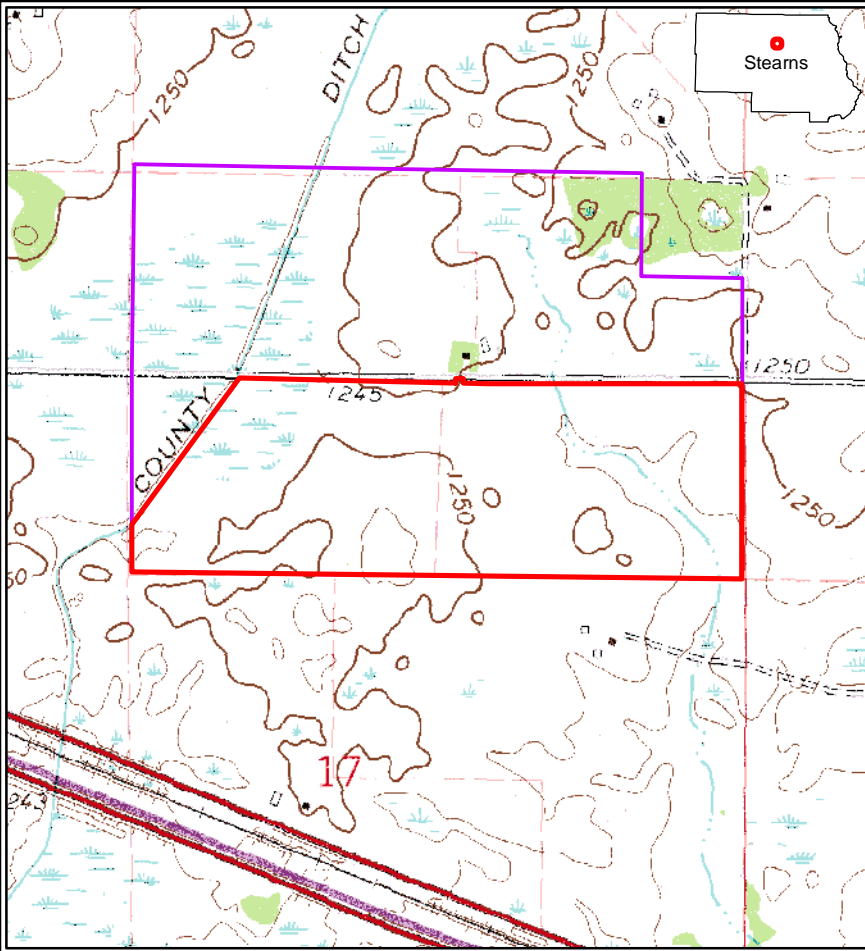
LEGEND

- Preliminary Development Area
- Facility Land Control
- State Forest Campgrounds
- Snowmobile Trails
- State Park Trails/Roads
- State Trails
- Water Trails
- State Forest Boundaries
- State Game Refuge
- Wildlife Management Areas
- Waterfowl Production Areas

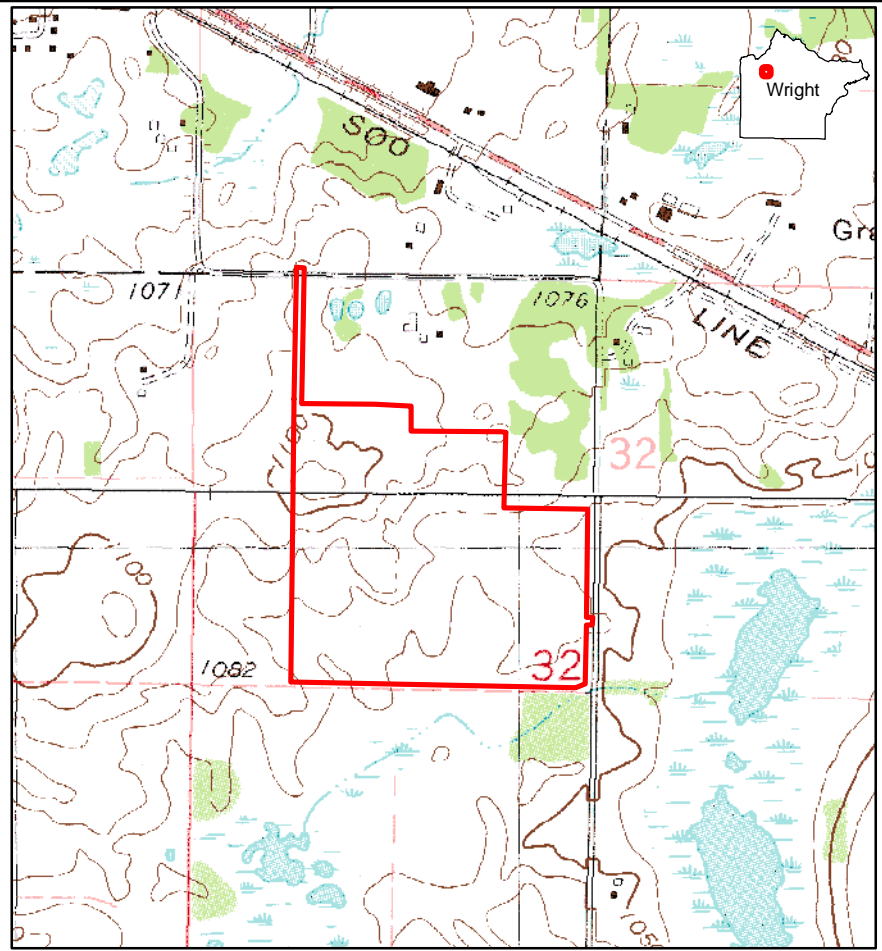
GERONIMO ENERGY

0 500 1,000 2,000
Feet

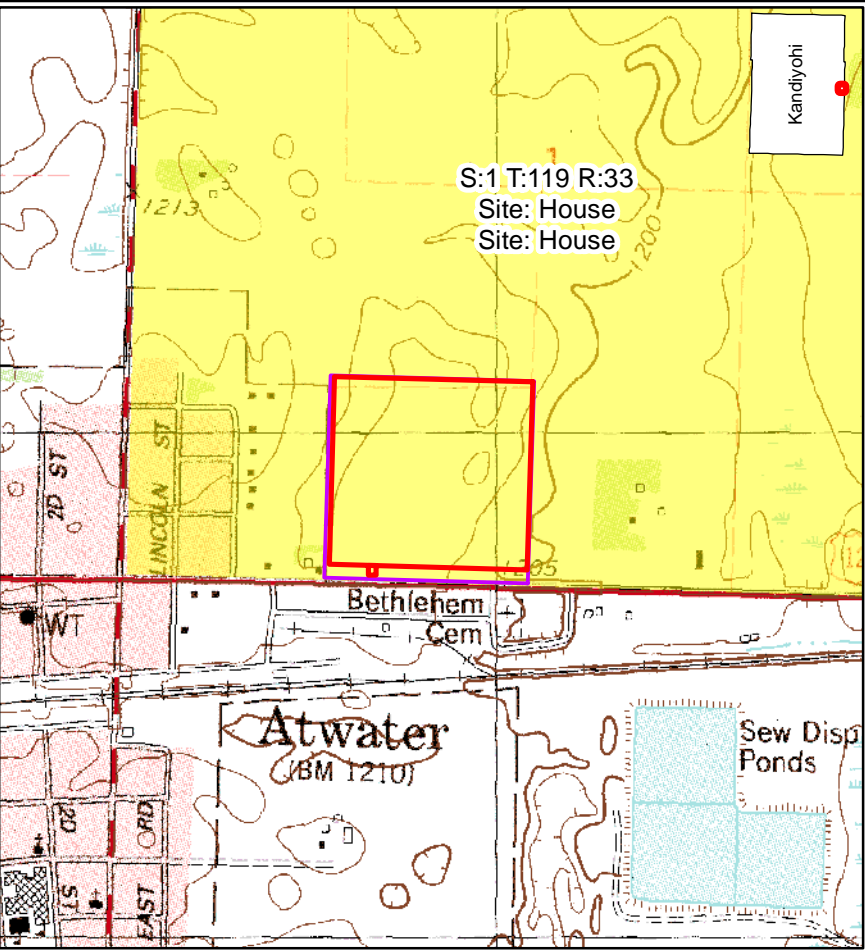
SOURCES:
Geronimo Energy, Ventyx, Westwood, MNDNR, USFWS



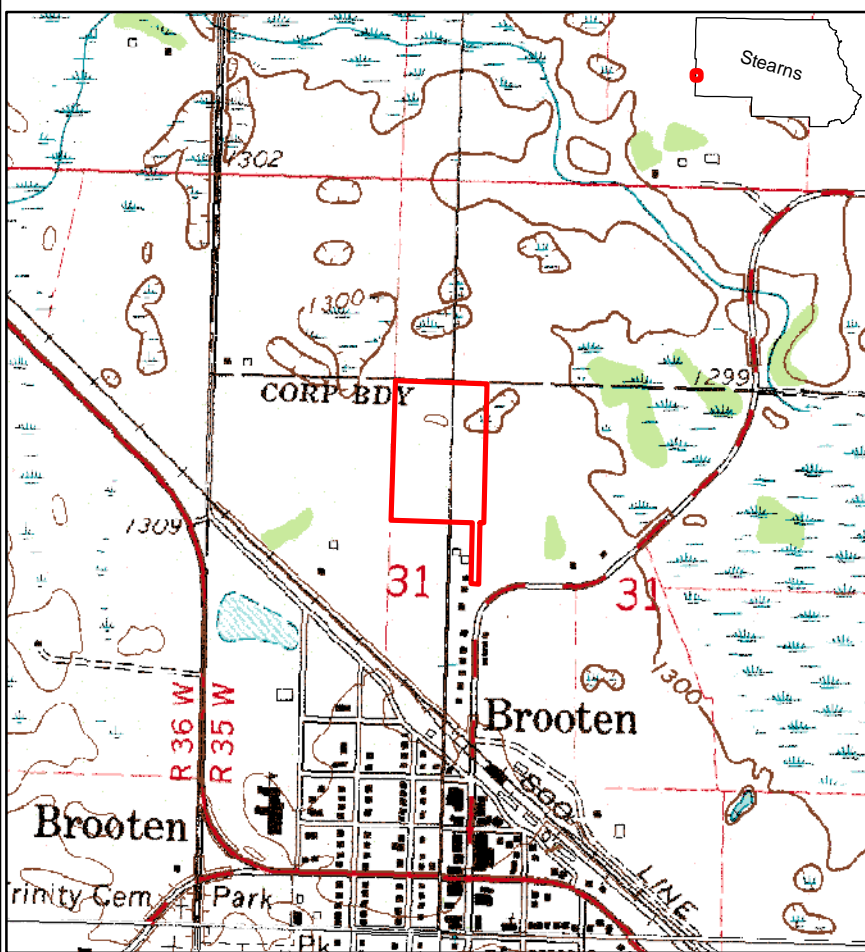
ALBANY FACILITY



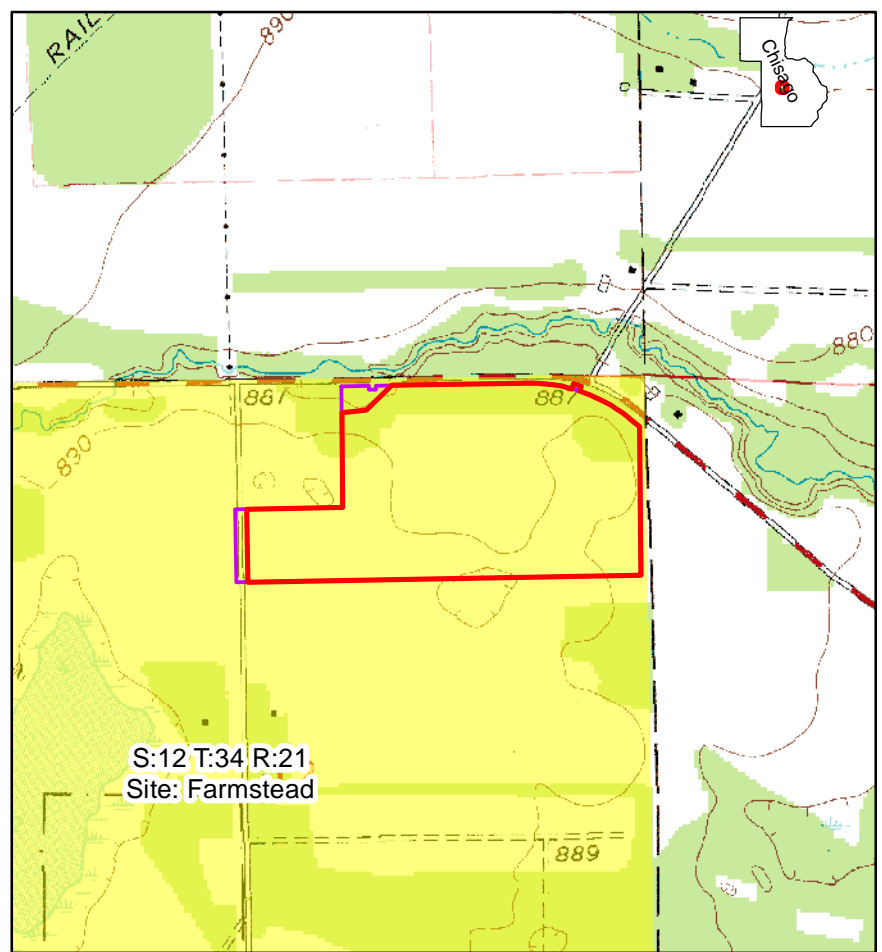
ANNANDALE FACILITY



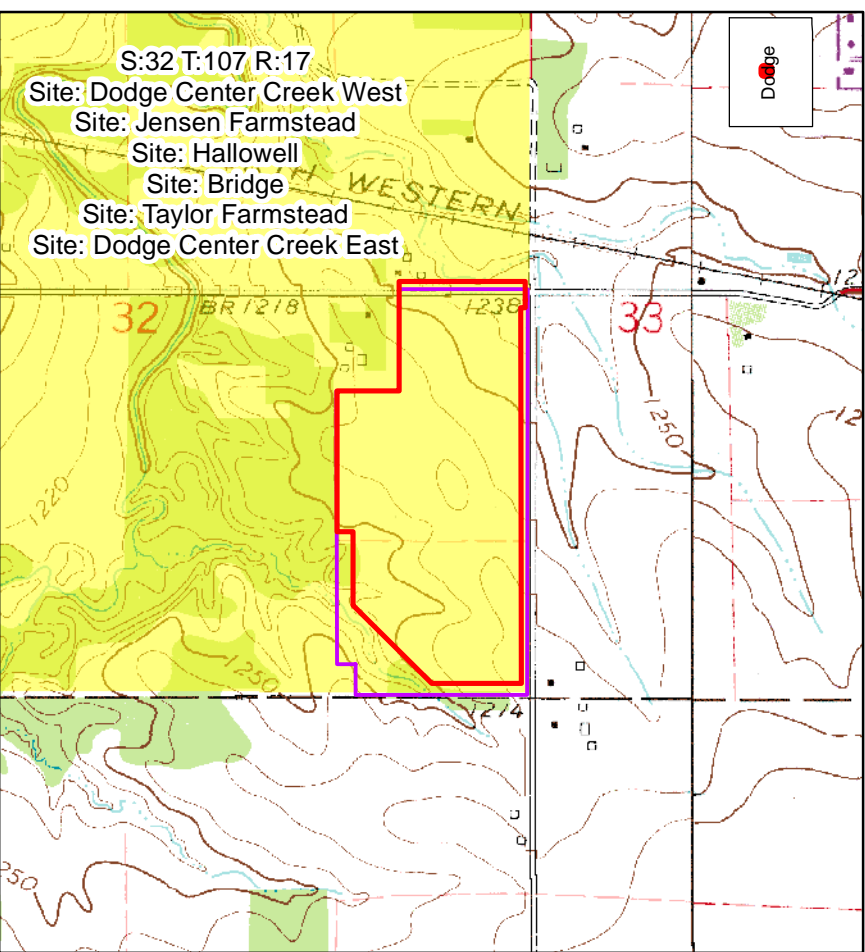
ATWATER FACILITY




BROOTEN FACILITY



CHISAGO FACILITY



DODGE CENTER FACILITY




**B.4-1-A
CULTURAL
RESOURCES**


*Albany, Annandale,
Atwater, Brooten,
Chisago, Dodge Center*

LEGEND

- Preliminary Development Area
- Facility Land Control
- Section Containing State
Historic Preservation Office
Record




0 500 1,000 2,000



Feet

SOURCES:
Geronimo Energy,
Ventyx, Westwood,
SHPO






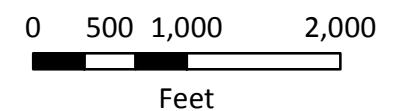


B.4-1-B CULTURAL RESOURCES

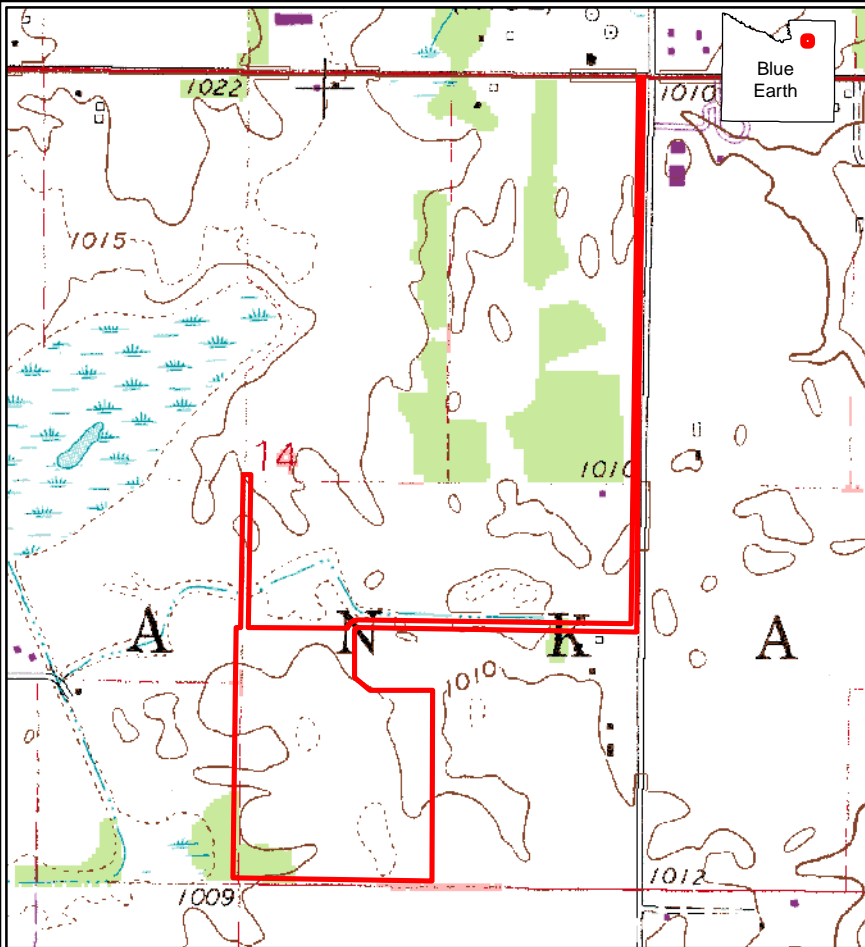
*Eastwood, Fiesta City,
Hastings, Lake Emily,
Lake Pulaski, Lawrence
Creek*

LEGEND

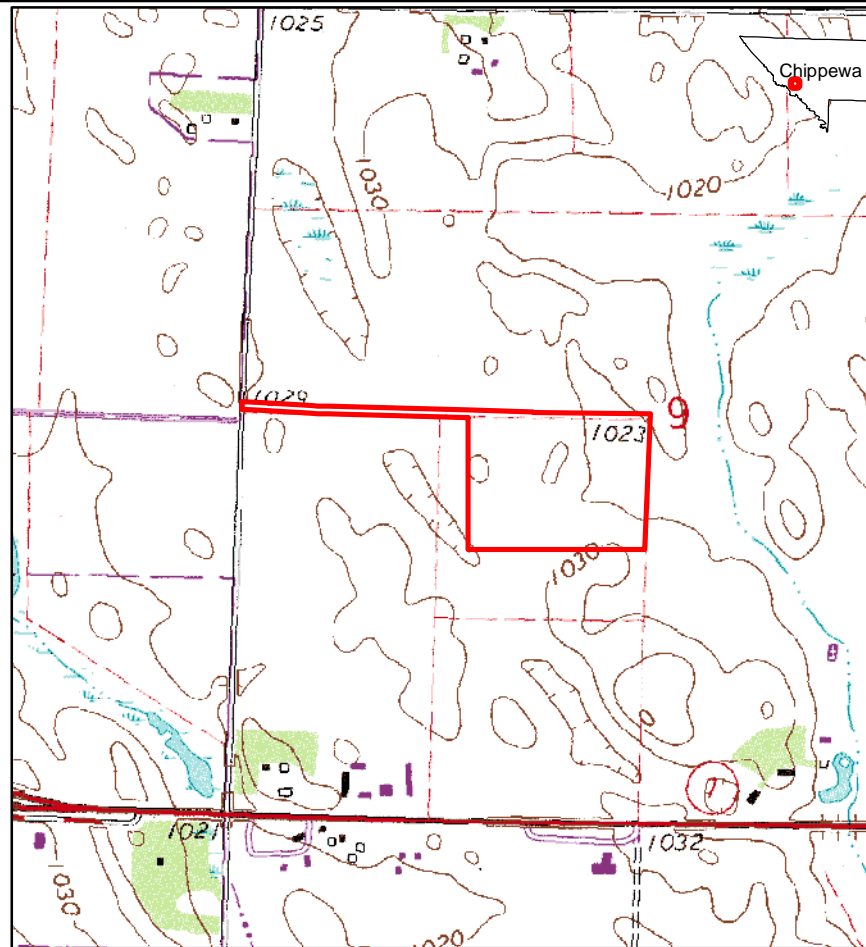
-  Preliminary Development
-  Facility Land Control
-  Section Containing State
Historic Preservation Office
Record



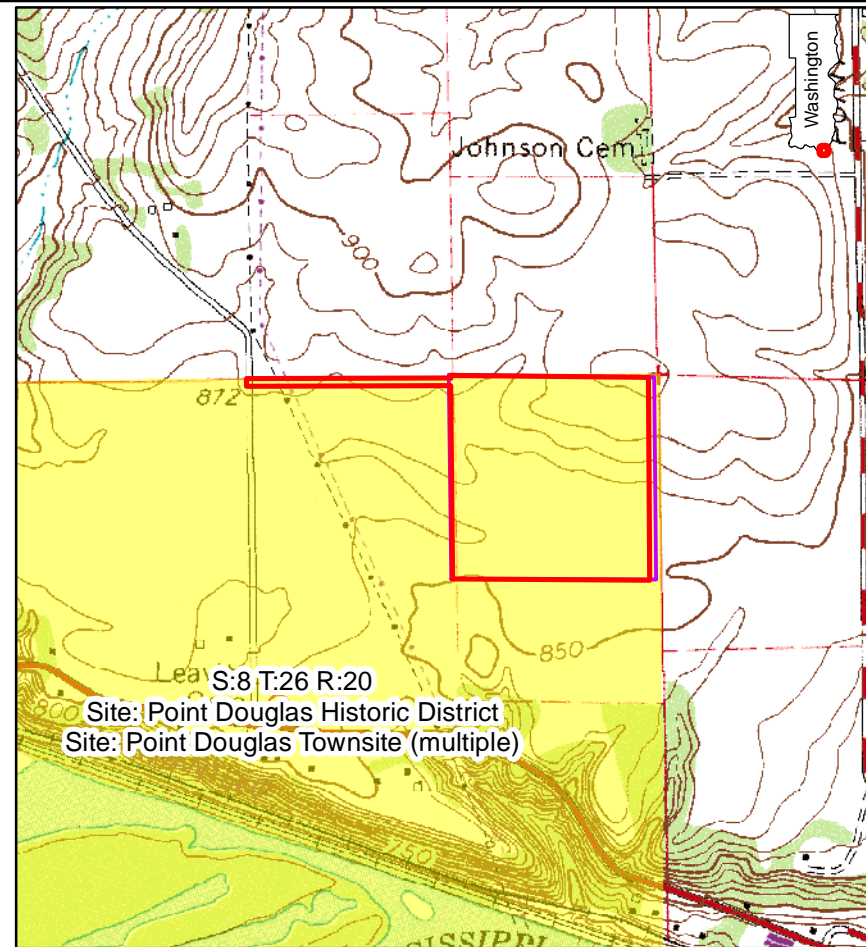
SOURCES:
Geronimo Energy,
Ventyx, Westwood,
SHPO



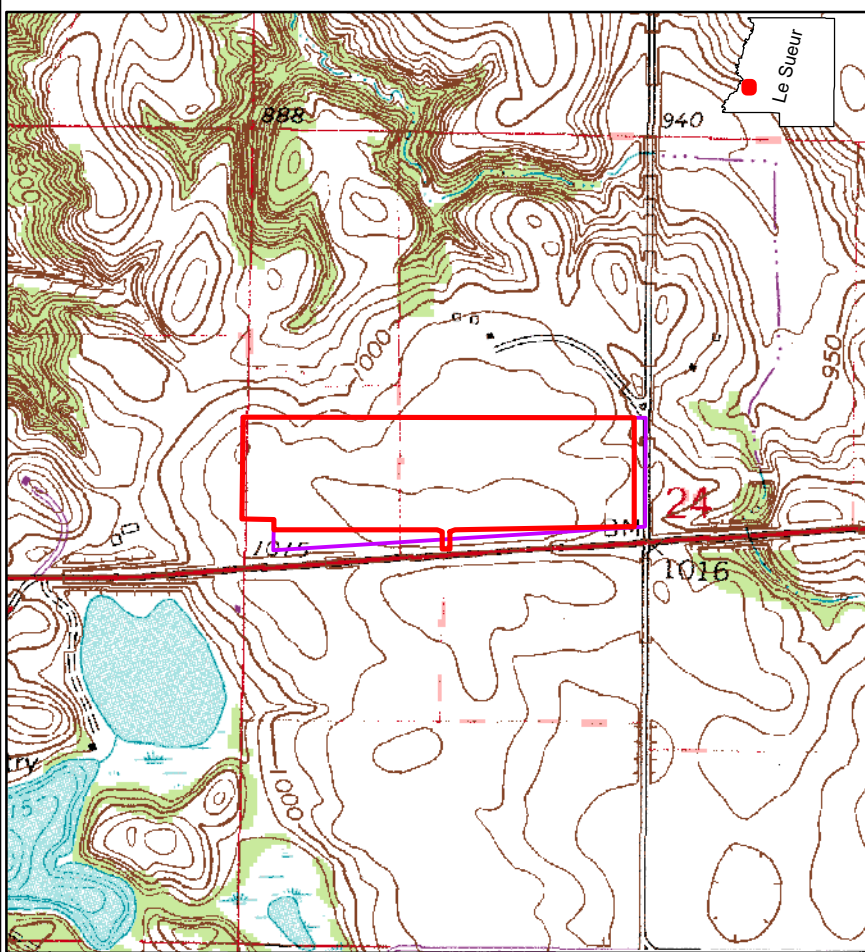
EASTWOOD FACILITY



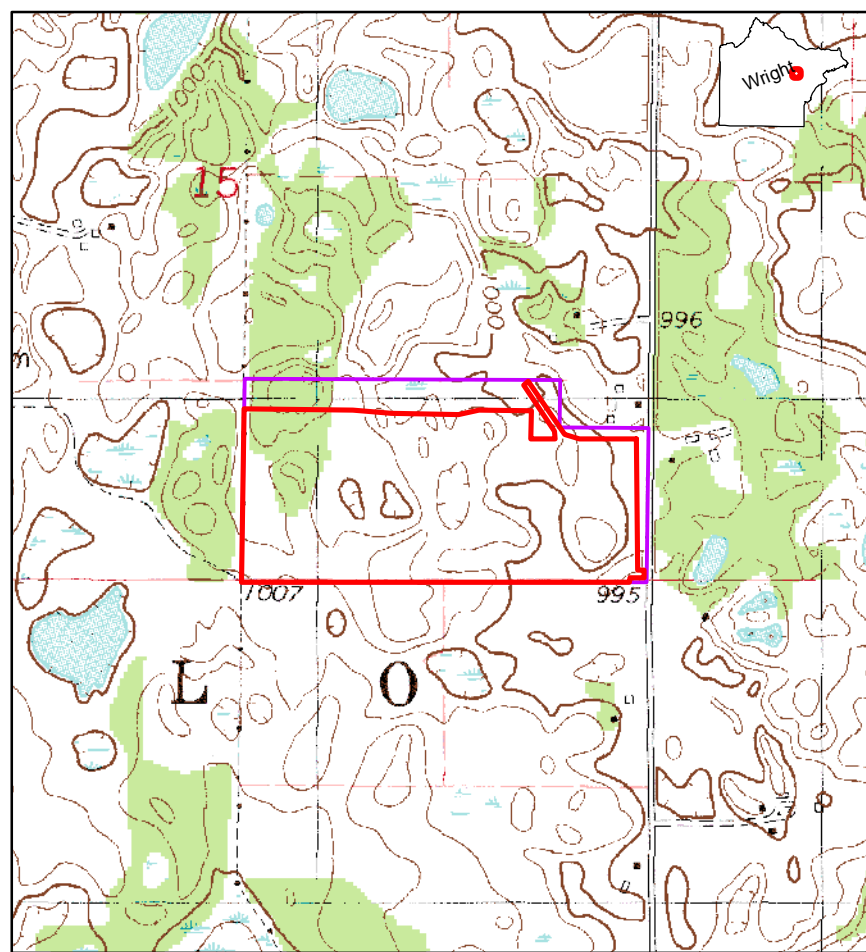
FIESTA CITY FACILITY



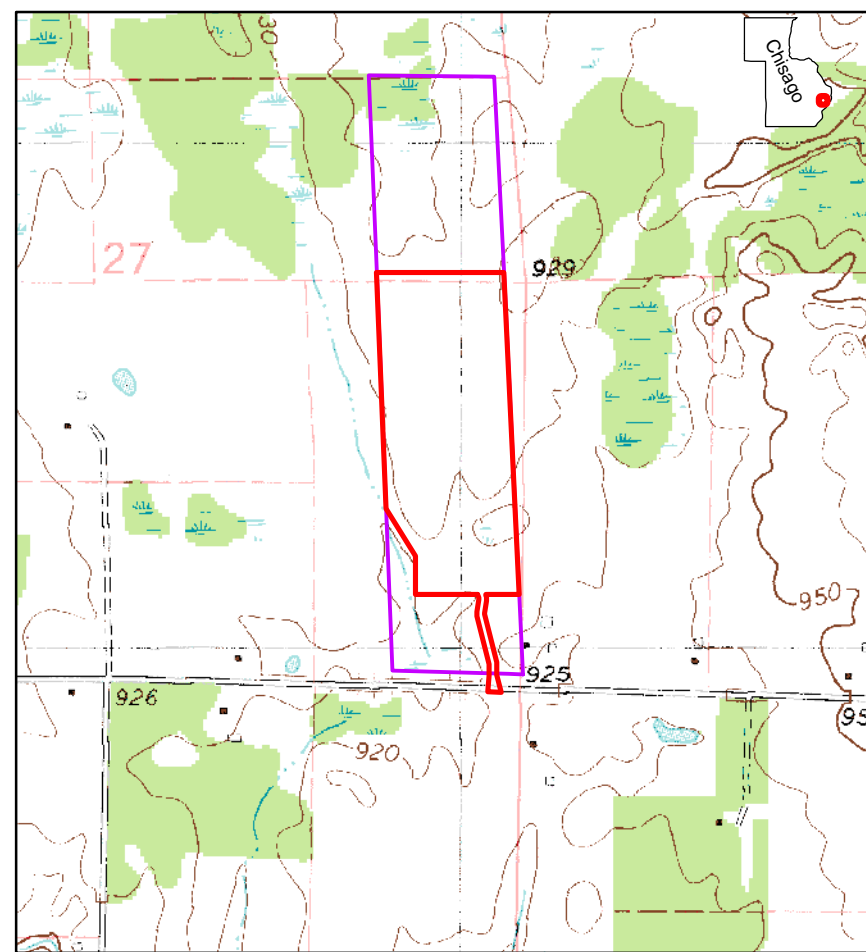
HASTINGS FACILITY



LAKE EMILY FACILITY



LAKEPULASKI FACILITY






LAWRENCE CREEK FACILITY

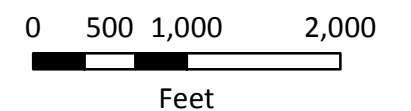


B.4-1-C CULTURAL RESOURCES

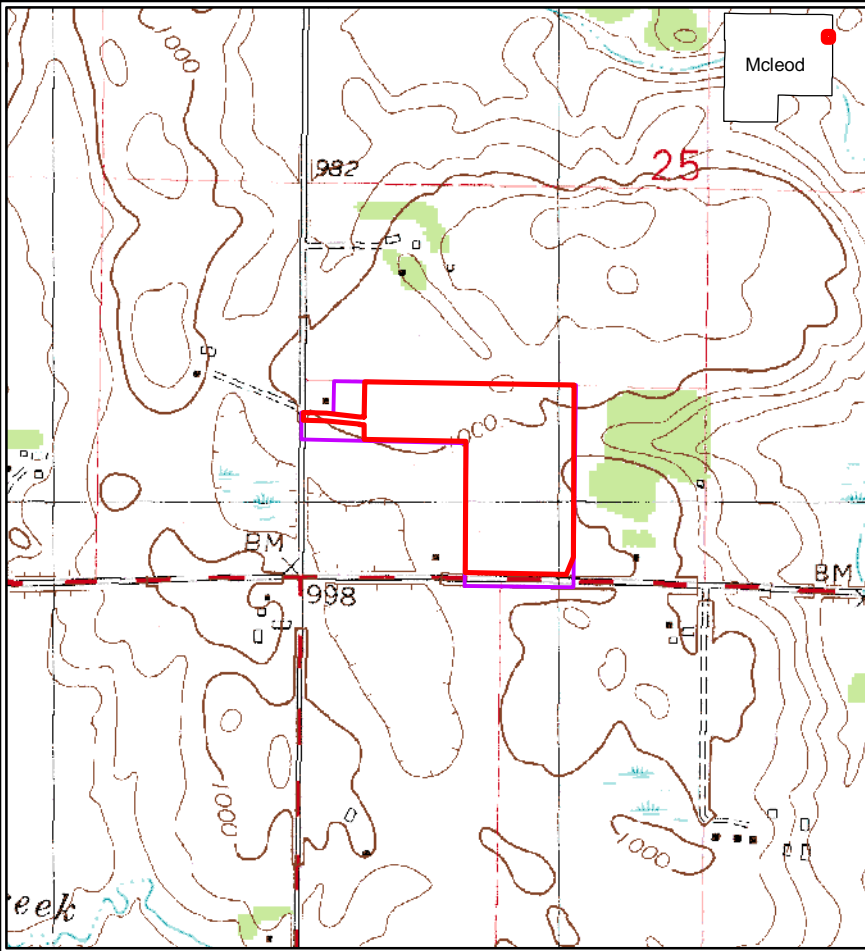
*Lester Prairie, Mayhew Lake,
Montrose, Paynesville,
Pine Island, Pipestone*

LEGEND

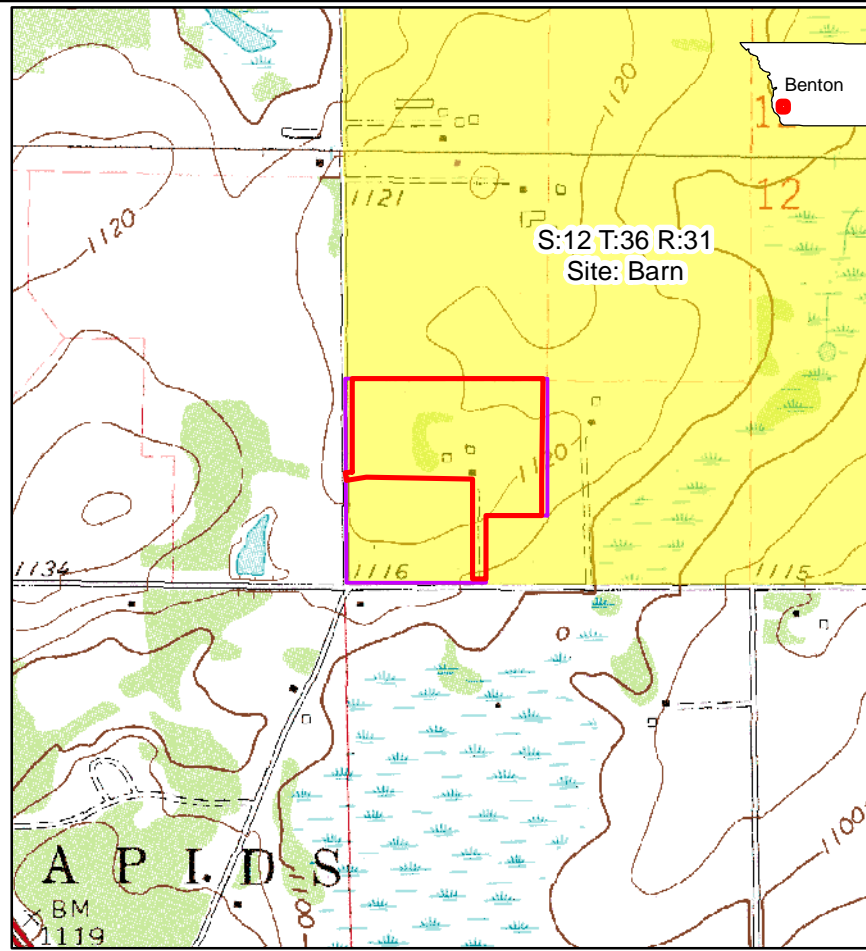
-  Preliminary Development
-  Facility Land Control
-  Section Containing State
Historic Preservation Office
Record



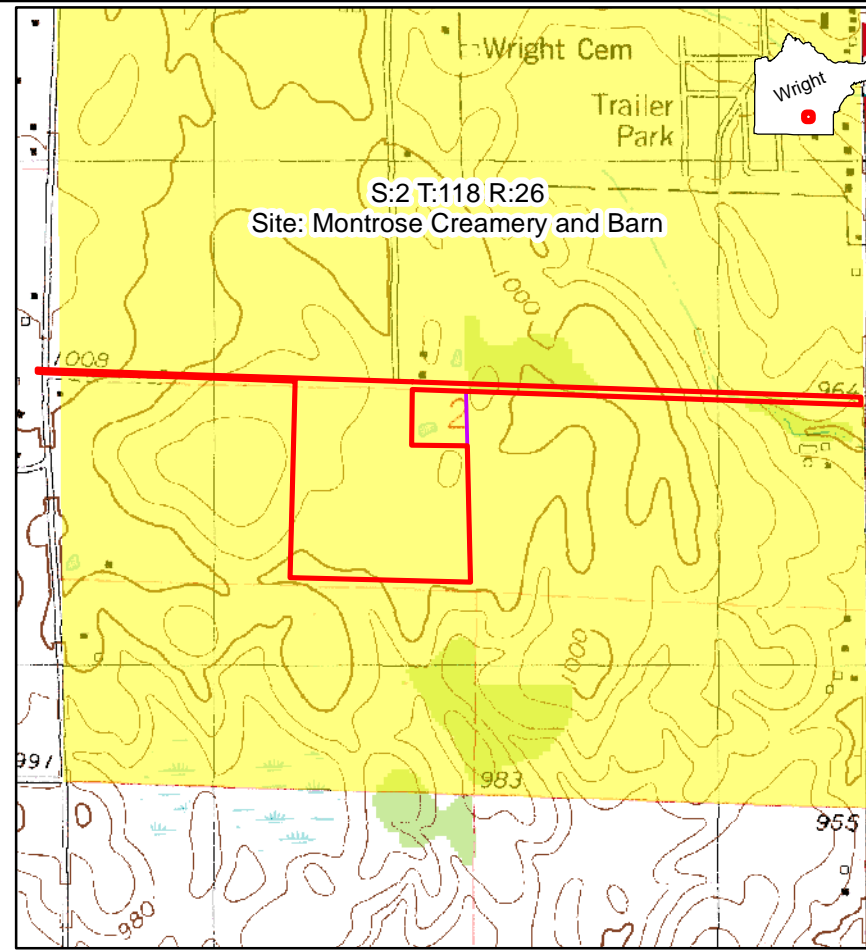
SOURCES:
Geronimo Energy,
Ventyx, Westwood,
SHPO



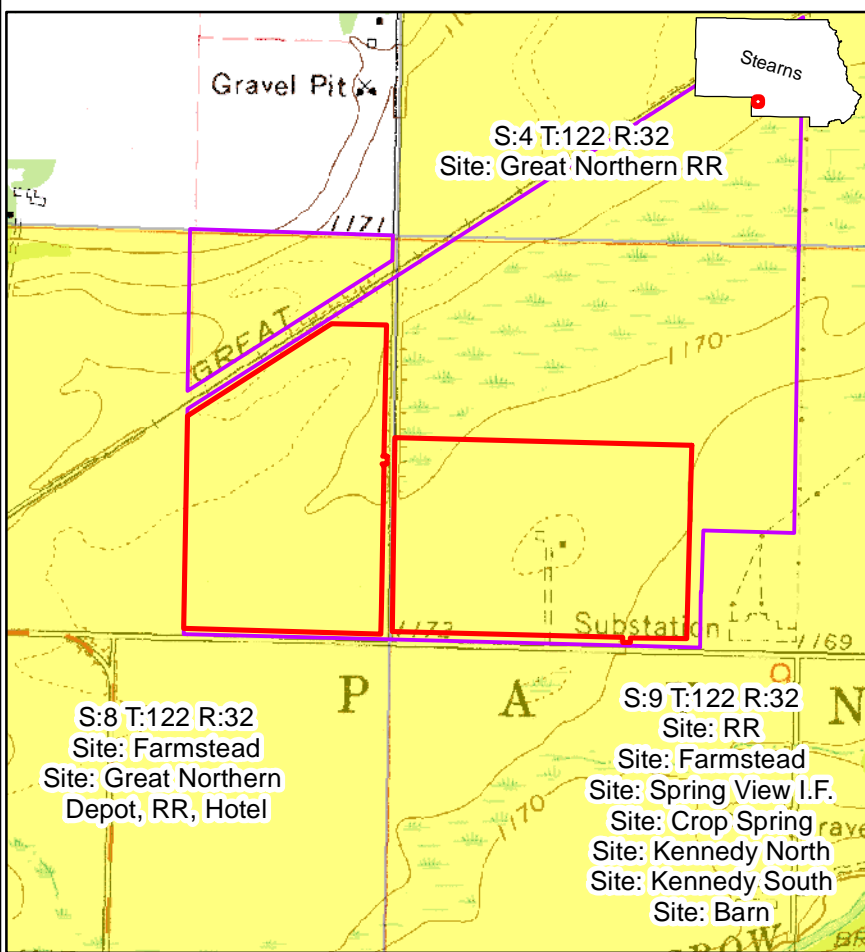
LESTER PRAIRIE FACILITY



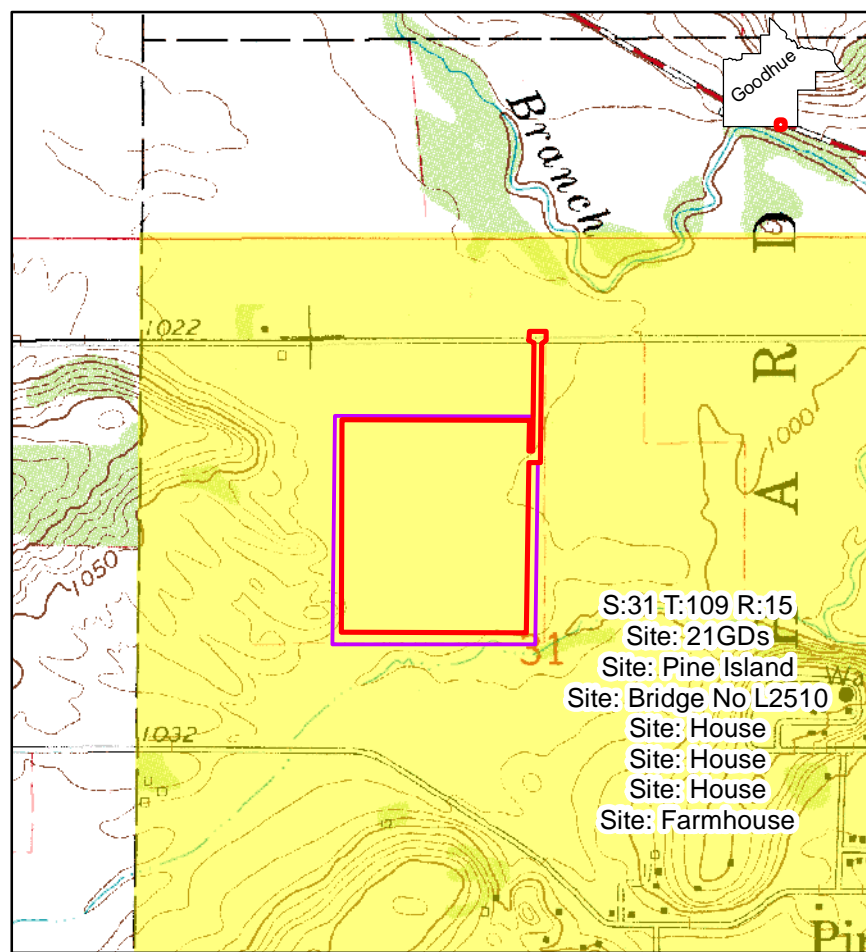
MAYHEW LAKE FACILITY



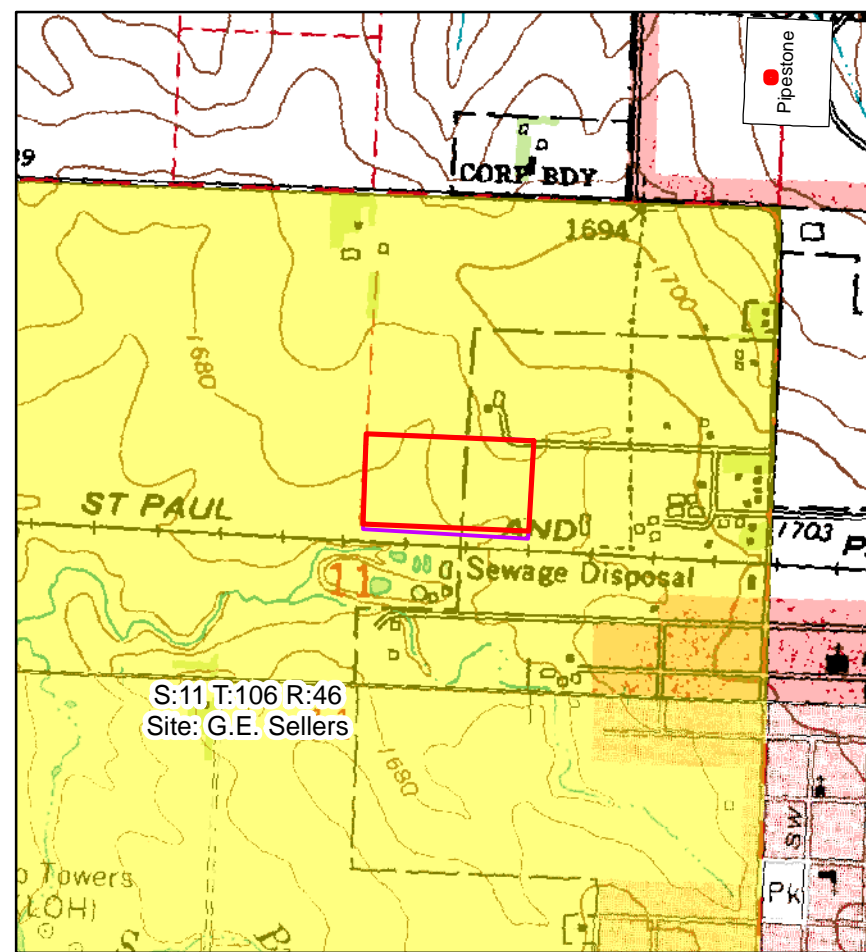
MONTROSE FACILITY



PAYNESVILLE FACILITY



PINE ISLAND FACILITY






PIPESTONE FACILITY

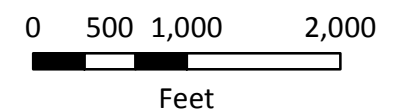


B.4-1-D CULTURAL RESOURCES

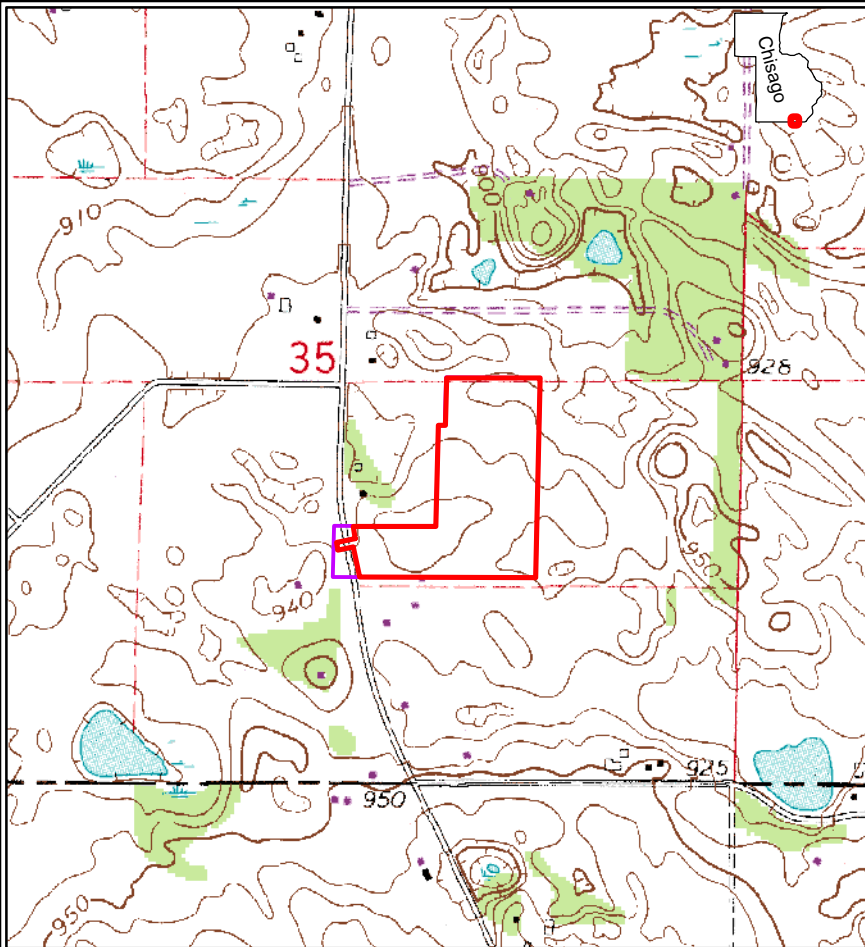
*Scandia, Waseca,
West Faribault, West Waconia,
Wyoming, Zumbrota*

LEGEND

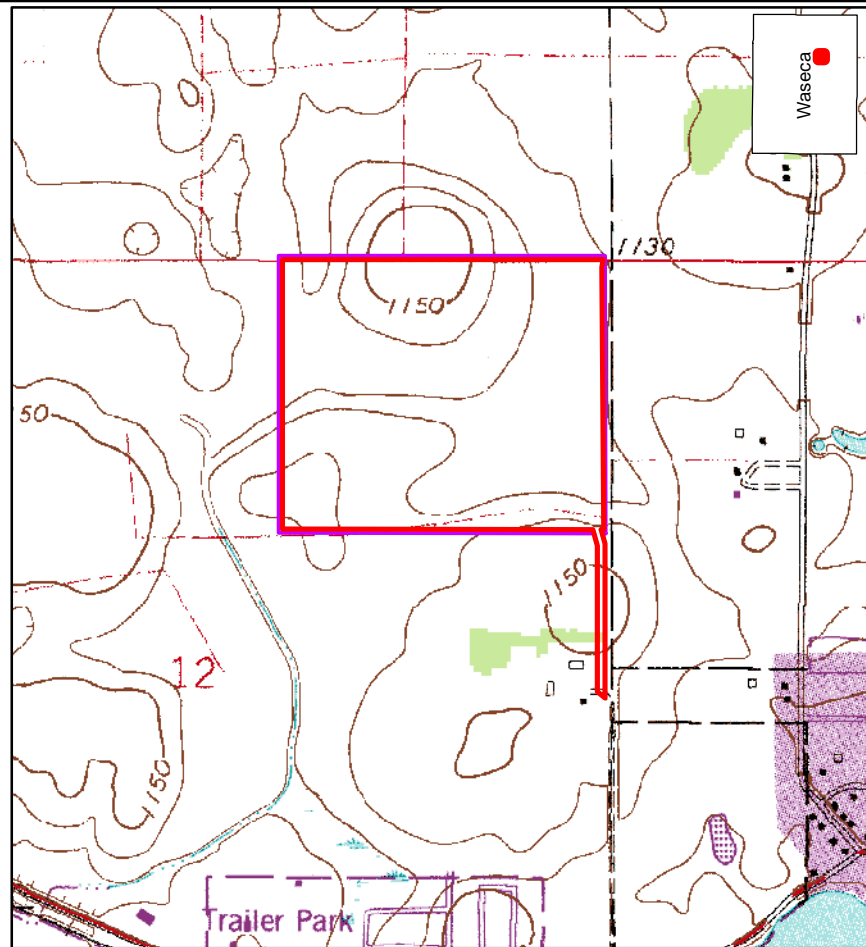
-  Preliminary Development
-  Facility Land Control
-  Section Containing State
Historic Preservation Office
Record



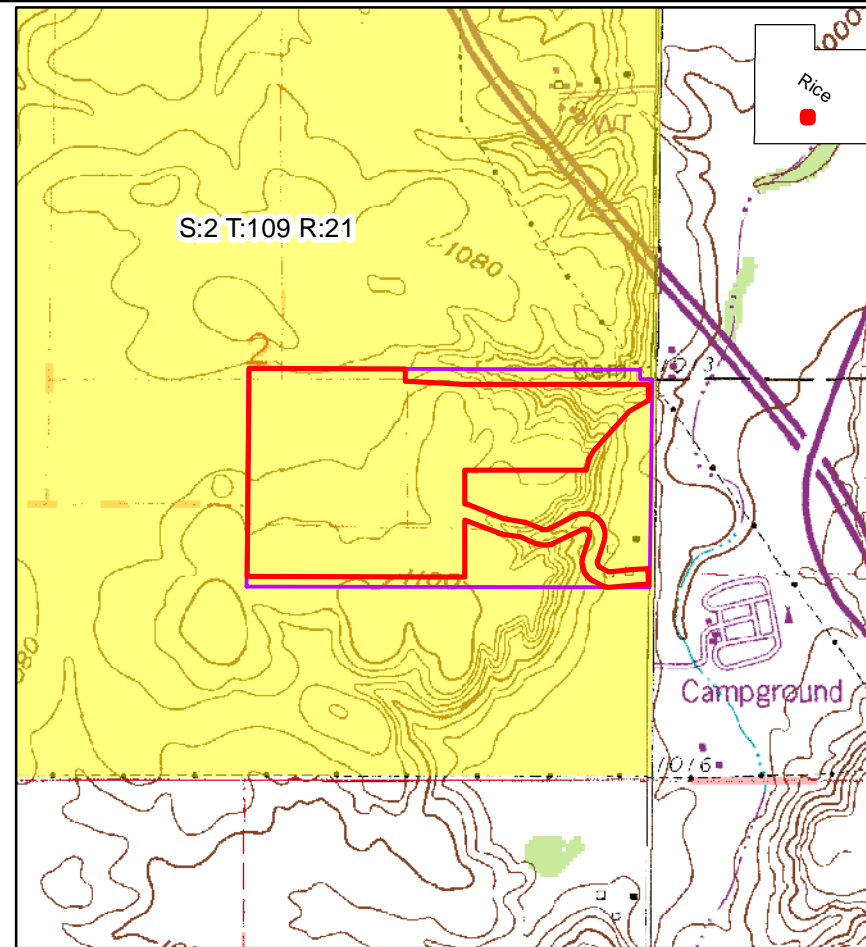
SOURCES:
Geronimo Energy,
Ventyx, Westwood,
SHPO



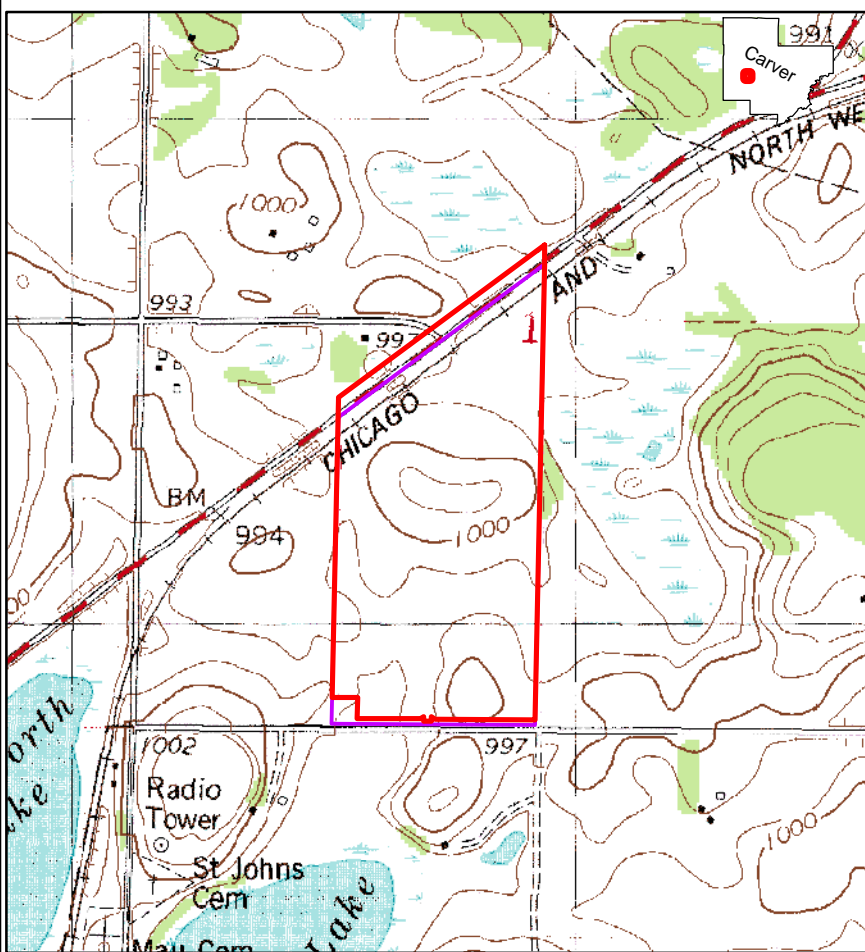
SCANDIA FACILITY



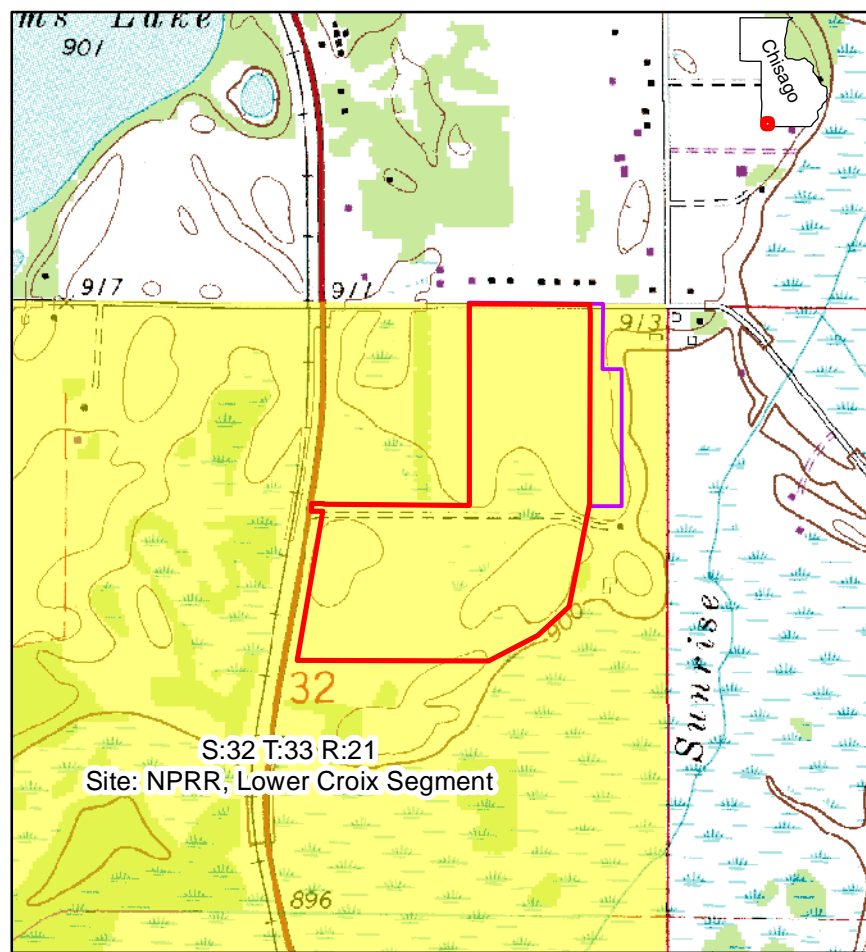
WASECA FACILITY



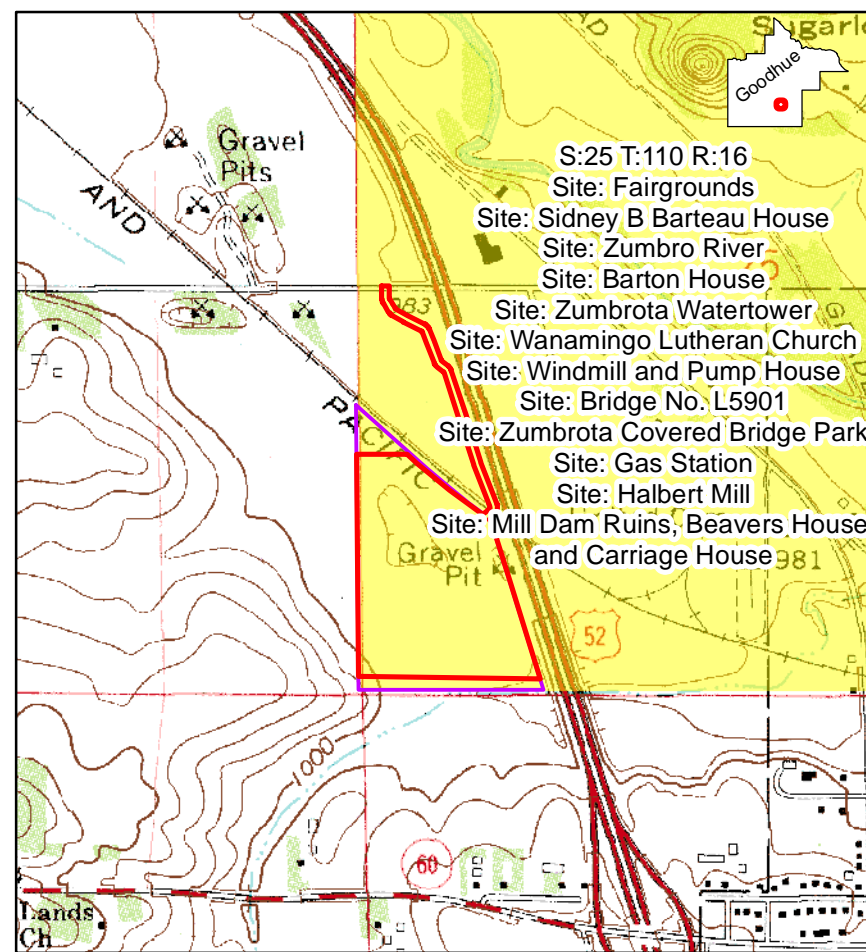
WEST FARIBAULT FACILITY



WEST WACONIA FACILITY



WYOMING FACILITY



ZUMBROTA FACILITY












- S:25 T:110 R:16
- Site: Fairgrounds
- Site: Sidney B Barteau House
- Site: Zumbro River
- Site: Barton House
- Site: Zumbrota Watertower
- Site: Wanamingo Lutheran Church
- Site: Windmill and Pump House
- Site: Bridge No. L5901
- Site: Zumbrota Covered Bridge Park
- Site: Gas Station
- Site: Halbert Mill
- Site: Mill Dam Ruins, Beavers House
and Carriage House

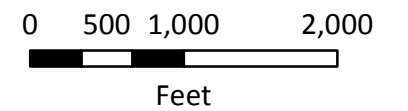


B.5-1-A RARE AND UNIQUE NATURAL FEATURES

*Albany, Annandale,
Atwater, Brooten,
Chisago, Dodge Center*

LEGEND

-  Preliminary Development Area
-  Facility Land Control
-  Railroad ROW Prairies
-  Calcareous Fens
-  Karst Features
-  Prairie Conservation Plan Core Areas
-  Regionally Significant Ecological Areas
-  Scientific Natural Areas
-  Native Plant Communities
-  RIM Conservation Easements
-  Sites of Biodiversity Significance



SOURCES:
Geronimo Energy,
Ventyx, Westwood,
MNDNR, BWSR



ALBANY FACILITY



ANNANDALE FACILITY



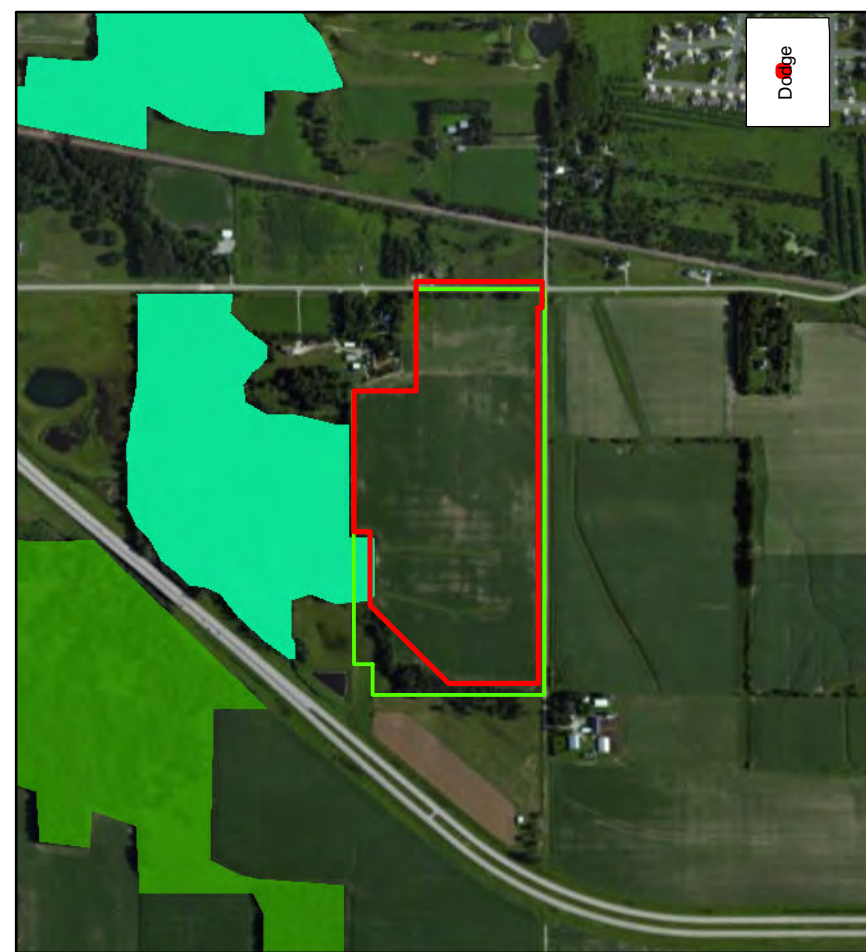
ATWATER FACILITY



BROOTEN FACILITY



CHISAGO FACILITY



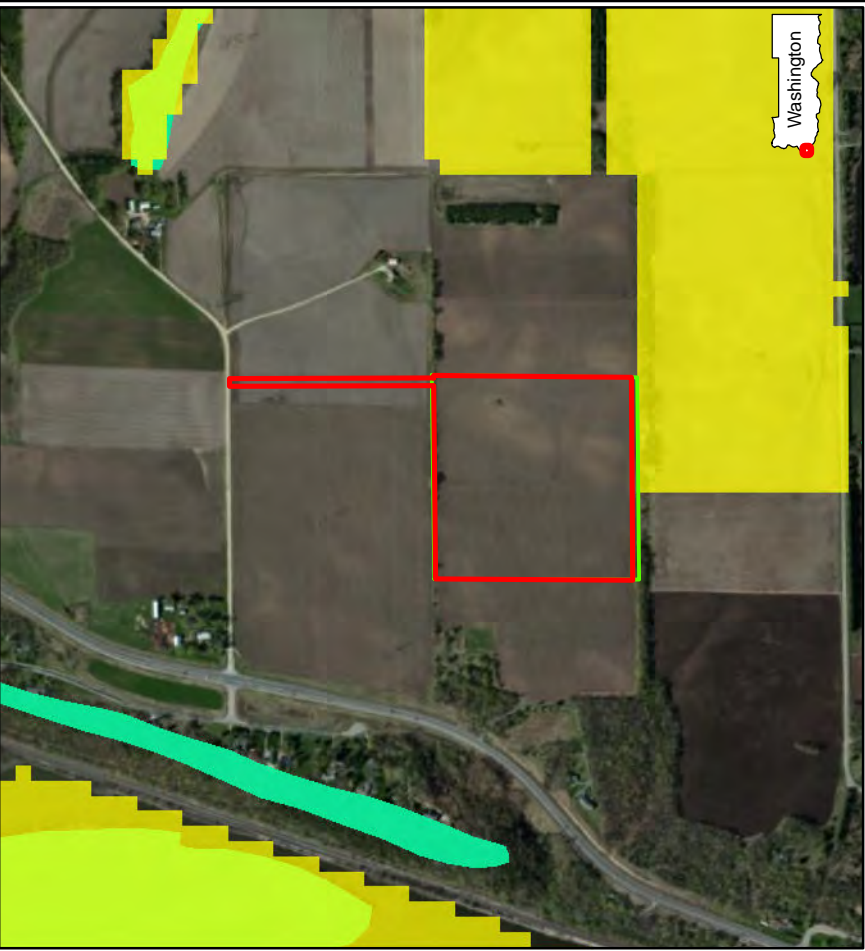
DODGE CENTER FACILITY



EASTWOOD FACILITY



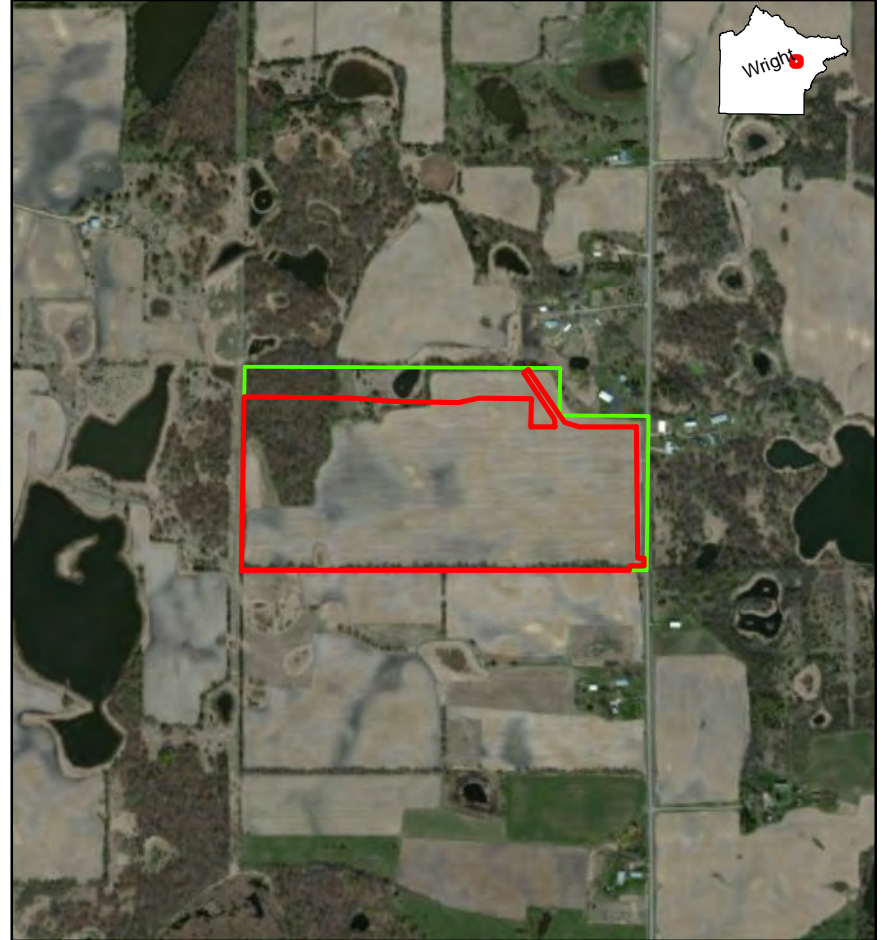
FIESTA CITY FACILITY



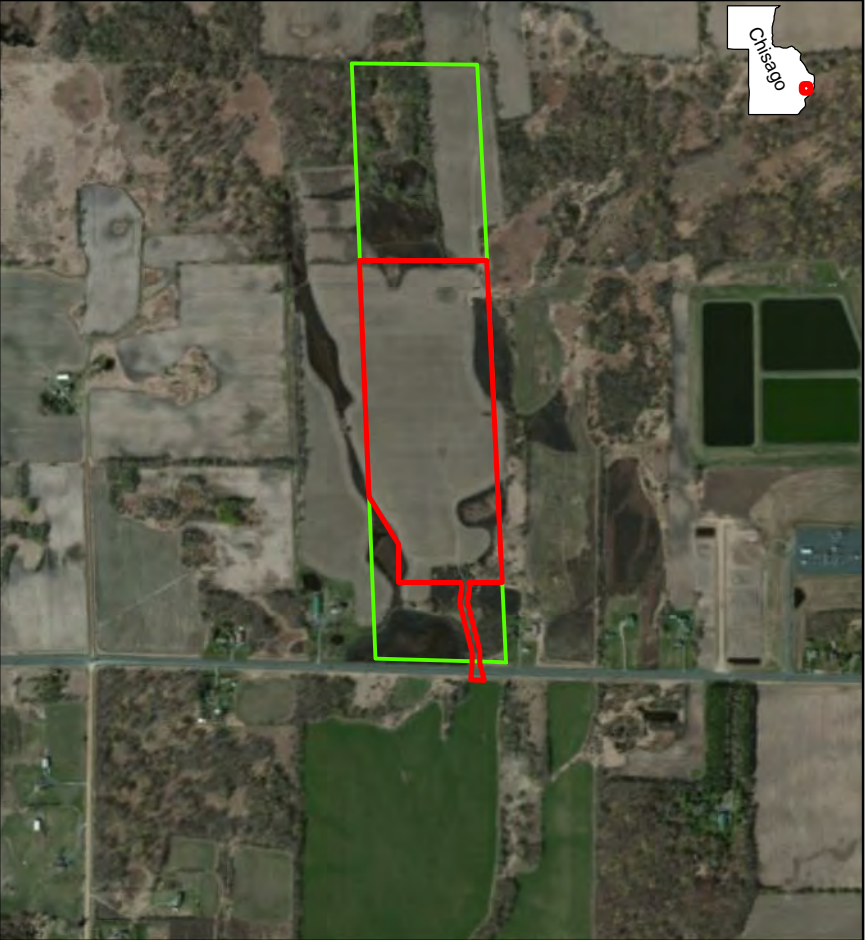
HASTINGS FACILITY



LAKE EMILY FACILITY



LAKEPULASKI FACILITY



LAWRENCE CREEK FACILITY

AURORA SOLAR

**B.5-1-B
RARE AND UNIQUE
NATURAL FEATURES**

*Eastwood, Fiesta City,
Hastings, Lake Emily,
Lake Pulaski, Lawrence
Creek*

LEGEND

- Preliminary Development Area
- Facility Land Control
- Railroad ROW Prairies
- Calcareous Fens
- Karst Features
- Prairie Conservation Plan Core Areas
- Regionally Significant Ecological Areas
- Scientific Natural Areas
- Native Plant Communities
- RIM Conservation Easements
- Sites of Biodiversity Significance

GERONIMO ENERGY

0 500 1,000 2,000
Feet

SOURCES:
Geronimo Energy,
Ventyx, Westwood,
MNDNR, BWSR



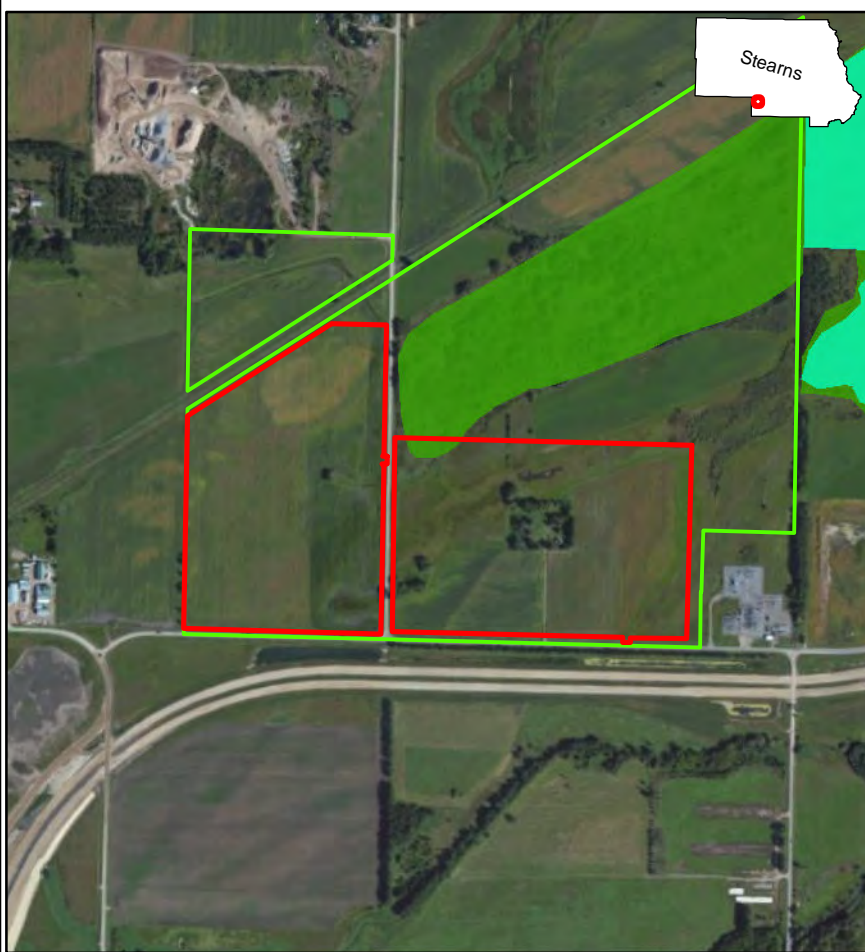
LESTER PRAIRIE FACILITY



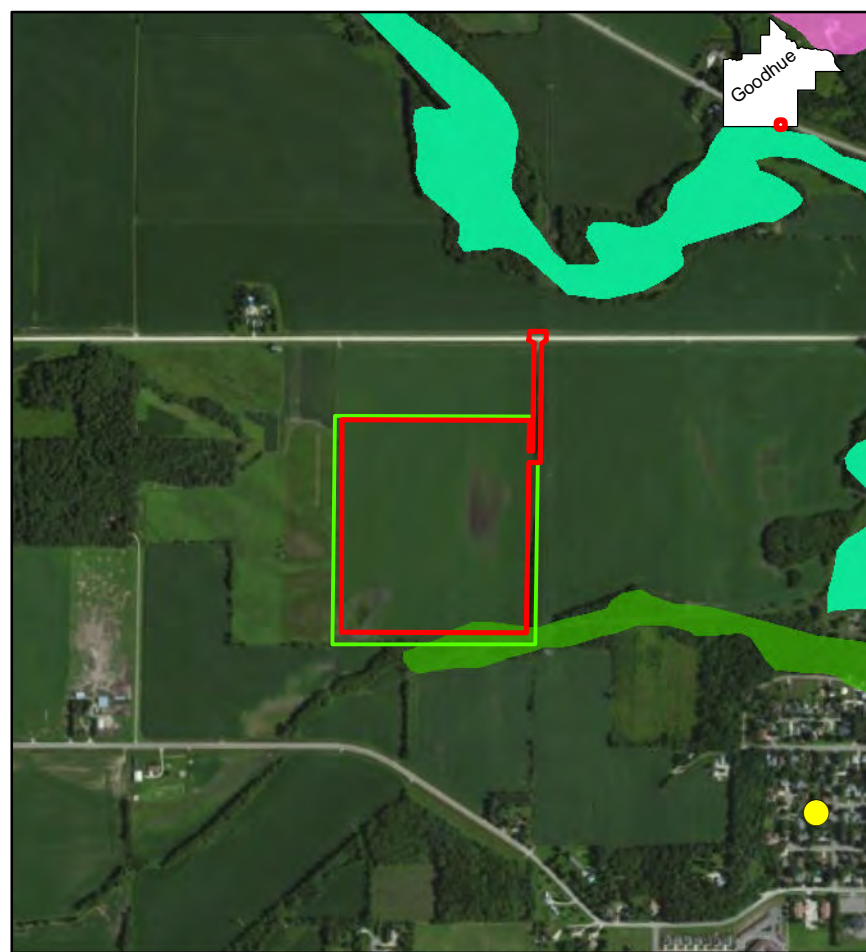
MAYHEW LAKE FACILITY



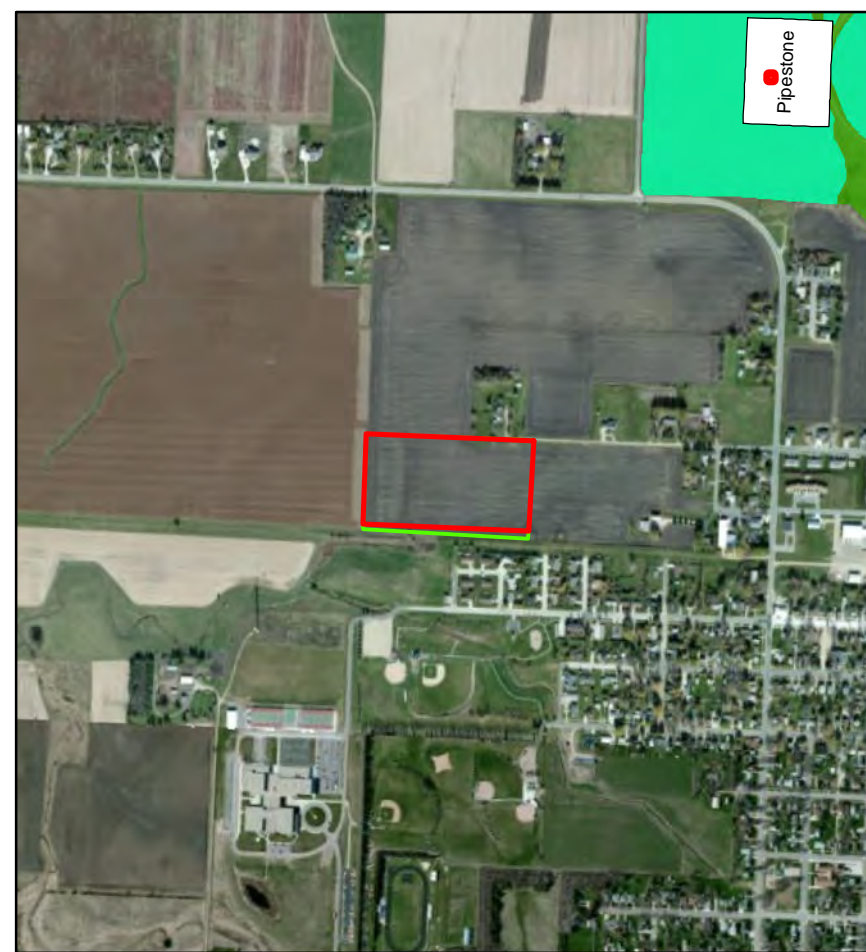
MONTROSE FACILITY



PAYNESVILLE FACILITY



PINEISLAND FACILITY



PIPESTONE FACILITY

AURORA SOLAR

**B.5-1-C
RARE AND UNIQUE
NATURAL FEATURES**

*Lester Prairie, Mayhew Lake,
Montrose, Paynesville,
Pine Island, Pipestone*

LEGEND

- Preliminary Development Area
- Facility Land Control
- Railroad ROW Prairies
- ▲ Calcareous Fens
- Karst Features
- Prairie Conservation Plan Core Areas
- Regionally Significant Ecological Areas
- Scientific Natural Areas
- Native Plant Communities
- RIM Conservation Easements
- Sites of Biodiversity Significance

GERONIMO ENERGY

0 500 1,000 2,000
Feet

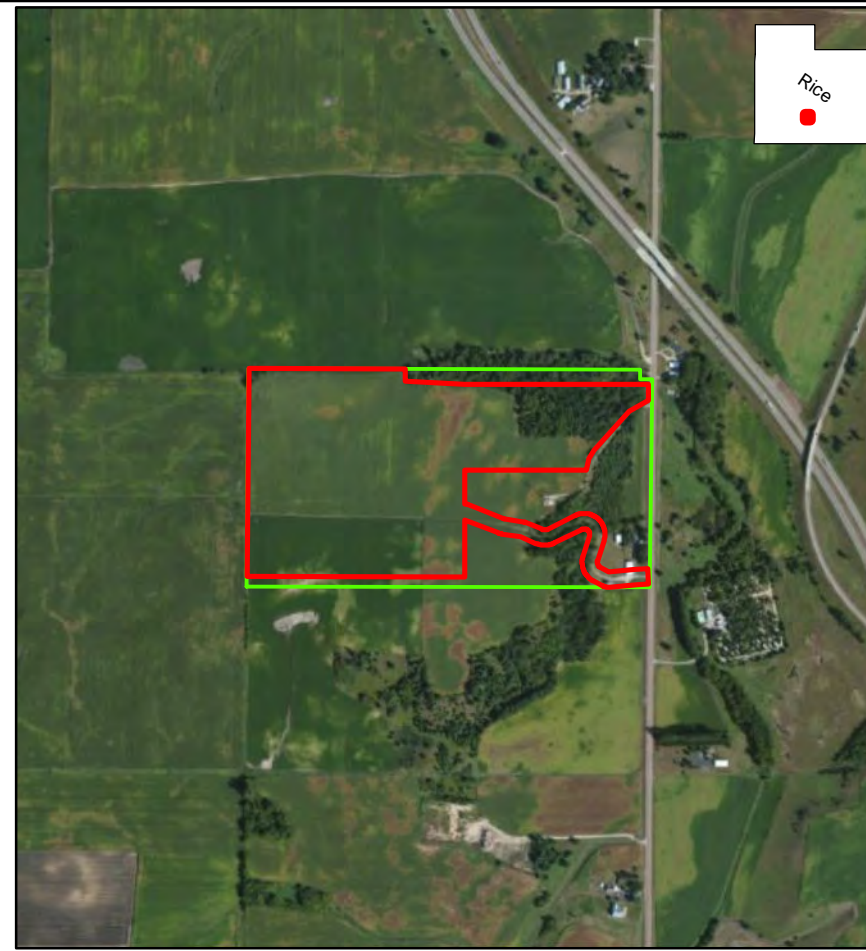
SOURCES:
Geronimo Energy,
Ventyx, Westwood,
MNDNR, BWSR



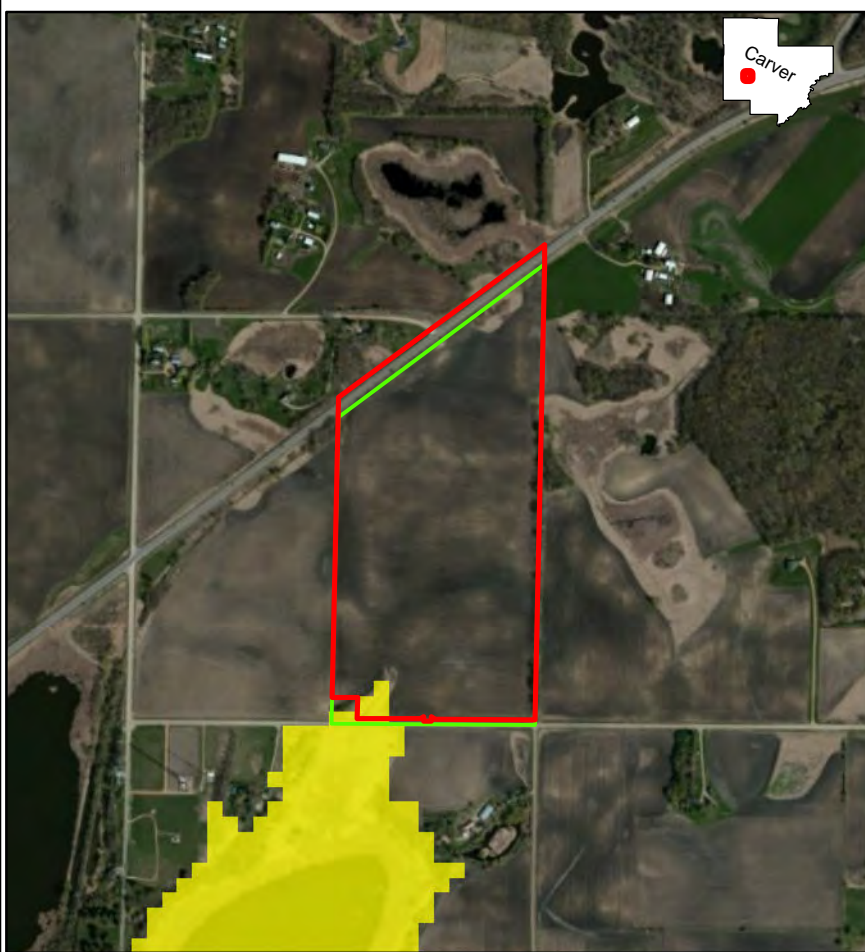
SCANDIA FACILITY



WASECA FACILITY



WEST FARIBAULT FACILITY



WEST WACONIA FACILITY



WYOMING FACILITY



ZUMBROTA FACILITY

AURORA SOLAR

**B.5-1-D
RARE AND UNIQUE
NATURAL FEATURES**

*Scandia, Waseca,
West Faribault, West Waconia,
Wyoming, Zumbrota*

LEGEND

- Preliminary Development Area
- Facility Land Control
- Railroad ROW Prairies
- Calcareous Fens
- Karst Features
- Prairie Conservation Plan Core Areas
- Regionally Significant Ecological Areas
- Scientific Natural Areas
- Native Plant Communities
- RIM Conservation Easements
- Sites of Biodiversity Significance

GERONIMO ENERGY

0 500 1,000 2,000
Feet

SOURCES:
Geronimo Energy,
Ventyx, Westwood,
MNDNR, BWSR