









075150

Feet



Imagery Source: ESRI World Imagery 2020
Data Source: ConEdison, Census
For Environmental Review Purposes Only

Schedule D
Rose Creek Wind Project
Rose Creek Wind, LLC
2022 Native Prairie Observations
Mower County, Minnesota

 Proposed Primary Turbine	 Field Surveyed Waterbody
 Access Road	 Field Surveyed Wetland
 Collector Line (7/19/2022)	 Field Surveyed Native Prairie (2022)
 Collector Line (1/25/2022)	

* Turbines not to scale