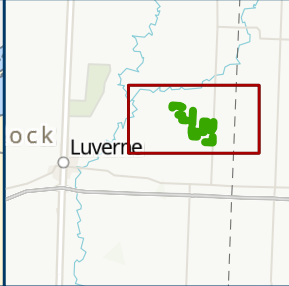
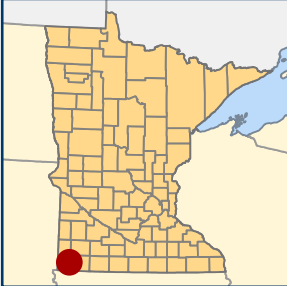





World Topographic Map. Sources: Esri, HERE, Garmin, FAO, NOAA, USGS, © OpenStreetMap contributors, and the GIS User Community. MnGeo WMS service (aerial photography).

Figure 1: Land Control and Development Areas



-  Land Control Area
-  Development Area
-  Existing Mangolia Substation

