





Figure 10: Natural Heritage Information System (NHIS)



-  Land Control Area
-  Preliminary Development Area
-  Existing Substation
-  NHIS Record within Section

